HIROSHIMA
HIROSHIMA PREFECTURE, HONSHU, JAPAN
Scale 1:12,500
½ 0 ½ Mile
500 500 Meters
500 0 500 Yards
POLYCONIC PROJECTION
CONTOUR INTERVAL 10 METERS
1. Japan 1:25,000, Japanese Imperial Land Survey: Hiroshima (1930, '33), Kaidaichi (1933), Gion, Fukawa (1928) (trigonometric survey—base map) 2. Vertical Aerial Photography c 1:16,000, XX USAAF, XXI BC, 3PR/5M141/24", 32,000'/2V: 145 (April 1945) (partial coverage, clear—spot revisions) 3. Vertical Aerial Photography c 1:13,000, XX USAAF, XXI BC, 3PR/4M31/24", 26,000'/2V:18-29; c 1:7,900/40", 26,000'/4L and R:18-46 (December 1944) (partial coverage, cloudy—spot revisions)
4. Vertical Aerial Photography c 1:15,500, XX USAAF, XXI BC, 3PR/5M50/24", 31,000'/3L and R:11, 12 (February 1945) (partial coverage, clear—spot revision)
5. Vertical Aerial Photography, c 1:62,000, XX USAAF, XXI BC, 3PR/5M50/6", 31,000'/1V:4, 5 (February 1945) (partial coverage, cloudy—spot revision) 6. Vertical Aerial Photography c 1:15,000, XX USAAF, XXI BC, 3PR/5M104/24", 30,000'/2V: 15 (March 1945) (partial coverage, clear—spot revisions) 7. Japanese Hydrographic Chart 231 (USHO Misc. No. 11, 300-67) 1:42,832 (1936 cor. 44) (trigonometric survey—depths, added detail) 8. Nippon Annai-ki (Guide Book), pub. RR Ministry, Tokyo, Chugoku Vol. Hiroshima (Part 1 and 2) 1:25,000 (1934) (compiled maps—names, identifications) 9. Hiroshima Street Plan, pub. Kinseido Book Store, 1:10,000 (1934) (diagrammatic plan—identifications) 10. Detailed Map of Residences and Industries of Japan, New District of Misasa in Hiroshima, pub. K. Hirata, c 1:3,000 (1930) (diagrammatic plan—identifications) 11. Hiroshima City Plan, pub. Kinseido Book Store, 1:25,000 (1933) (diagrammatic plan—identifications) 12. Hiroshima City Plan, pub. N. Yoshida, 1:15,000 (1916) (diagrammatic plan—identifications) 13. Dai Hyakka Jiten (Encyclopedia) Hiroshima c 1:52,000 (1936) (sketch map—identifications) 14. Kokumin Hyakka Daijiten (Encyclopedia) Hiroshima c 1:52,000 (1936) (diagrammatic plan—identifications) 15. Japan 1:20,000 Japanese Imperial Land Survey, Hiroshima (1894) (trigonometric survey—contours) 16. Japanese Government Railway Timetable (1941) (railroad gauges) 17. USHO List of Lights (1944) (lighthouses) 18. Intelligence data (1944, '45) (identification) Names transcribed according to the Modified Hepburn (Romaji) System
INDEX TO SOURCES
LEGEND
GLOSSARY
-mura ---- township
-bashi, -ibashi ---- bridge
-yama ---- mountain
-ji, -in ---- temple
-gū, -jinja ---- shrine
-chō ---- precinct
-dōri ---- street
machi, -machi ---- precinct, township
-tōge ---- mountain pass
-gawa, -kawa ---- river
-saki ---- cape
-higashi (-) ---- east
-nishi (-) ---- west
-kita (-) ---- north
-minami (-) ---- south
-naka (-) ---- middle
-kami (-) ---- upper
-shimo (-) ---- lower
-en ---- park
Firelanes as represented on this map constitute temporary cultural features and are subject to rapid change.
HEIGHTS IN METERS; DEPTHS IN FATHOMS AT NEARLY LOWEST LOW WATER
YAMAMOTO MURA
NAGATSUKA MURA
FURUE-MURA
FURUE
TAKASU
TAGATA
CHAUSU-YAMA
FUTABA-YAMA
SHINJŌMACHI
ŌSHIBACHŌ
MISASA-HOMMACHI
KUSUNOKICHŌ
YOKOGAWAMACHI
KAMIGŌ
USHITAMACHI
HIROTA
INNAI
KUSHI
ŌTA-GAWA
YAMATE-GAWA
FUKUSHIMA-GAWA
HIGASHI-HAKUSHIMA-CHŌ
HIROSEMACHI
TAKAJŌ-MACHI
KOIMACHI
NAKAJIMA-HOMMACHI
ZAI-MOKU-CHŌ
HORIKAWA-CHŌ
KYŌBASHICHO
TANAKA-MACHI
HIRATSUKACHŌ
KAKOMACHI
FUNAIRI-HOMMACHI
MINAMI-KANNONMACHI
Engineer Corps Training Ground
5th Engineer Battalion
5th Transport Battalion
5th Field Artillery Regiment
Hiroshima Castle
5th Division Hq.
11th Infantry Regiment
5th Cavalry Regiment
NISHI DRILL FIELD
HIGASHI DRILL FIELD AND MILITARY AIRPORT
Hiroshima Station
Yokogawa Station
Communications Bureau
Division Commanders' Quarters
Military Academy
City Hall
HIJIYAMA PARK
Fortress Headquarters
Powder Magazine
Tōyō Spinning Mill
Daini Middle School
Funairi Hospital

EMERGENCY PROVISIONAL EDITION

RESTRICTED

HIROSHIMA AIRPORT
(UNDER CONSTRUCTION)
HIROSHIMA-KŌ
(HARBOR)
HIROSHIMA -WAN (BAY)
KUSATSUMACHI
TENMA-GAWA
ŌTA-GAWA
MOTOYASU-GAWA
KYOBASHI-GAWA
SENDAMACHI
MINAMIMACHI
YOSHIJIMAMACHI
EBAMACHI
NIHOMACHI
ASAHIMACHI
TANNA-YAMA
TANNAMACHI
UJINAMACHI
FISH HATCHERY
SHIPYARD
PROBABLE RAYON PLANT
BEING RECLAIMED
Rayon Plant
Hiroshima Prison
Paper Mill
Reservoir
Hiroshima College
Hiroshima Girls' College
Ujina Station
Army Transport Base
Custom Office
Water Police Station
Military Pier
Municipal Pier
Ujina Shipbuilding Company
Kinkwa Textile Mill
(REPORTED MUNITIONS PLANT)
UJINA-SHIMA
MOTO-UJINA
KANŌ-JIMA
DRYDOCK
LIGHTHOUSE
BATHING BEACH
ANCHORAGE
HARBOR LIMIT
LIMIT OF NAVAL PORT

HIROSHIMA AIRPORT
(UNDER CONSTRUCTION)

OTA GAWA

MOTOYASU GAWA

YOSHIJIMAMACHI

EBAMACHI

Ebara Grade School

Fish Market

Firing Range

POSSIBLE STOCKPILES

POSSIBLE AIRCRAFT FACTORY

POSSIBLE AIRBOARD FACTORY

Hiroshima Prison

Paper Mill

Reservoir

Oil Tanks

Oil Barges

Hiroshima Gas & Electric Co.

Fish Market

Hiroshima Technical College

Technical School

Rifle Range

Hiroshima Boating Club

Hiroshima Rowing Club

Hiroshima Yacht Club

Hiroshima Aero Club

Hiroshima Seaplane Base

Hiroshima Municipal Stadium

Hiroshima Municipal Baseball Field

Hiroshima Municipal Athletic Field

Hiroshima Municipal Swimming Pool

Hiroshima Municipal Meteorological Station

Hiroshima Red Cross Hospital

Hiroshima Prefectural Engineering College

Hiroshima Prefectural Teachers College

Hiroshima Prefectural Girls' High School

Shudo Girls' High School

Hiroshima Prefectural Normal School

Hiroshima Prefectural Agricultural College

Hiroshima Prefectural Fisheries College

Hiroshima Prefectural Commercial College

Hiroshima Prefectural Industrial College

SENDAMACHI

MINAMIMACHI

Minami Grade School

Gas Plant

Army Clothing Depot

Army Food Depot

Government Monopoly Bureau

Hiroshima College

Kōrō Middle School

Hiroshima Girls' College

UJINAMACHI

Ujina Grade School

Ujina Station

Ujina Shipbuilding Company

Kinkwa Textile Mill
(REPORTED MUNITIONS PLANT)

KINKWA RAYON MILL PROBABLY CONVERTED TO MUNITIONS

YEIKOKU TEXTILE MILL (REPORTED AIRCRAFT PARTS PLANT)

ELECTRIC POWER STATION (REPORTED MUNITIONS PLANT)

Rubber Storage Shed

Warehouses

Army Transport Base

Custom Office

Water Police Station

Municipal Pier

Military Pier

FISH HATCHERY

DAM

BOAT BASIN

BATHING BEACH

MOTO-UJINA

UJINA-SHIMA

Dredged to 1-3 Fathoms

Dredged to 4 Fathoms

Dredged to 2½ Fathoms

Dredged to 1 Fathom

HARBOR LIMIT

ANCHORAGE

LIGHTHOUSE
Fl.G. ev. 3 sec.
69.4.5 naut. M.
(Temporary)

HIROSHIMA-KŌ
(HARBOR)

N (BAY)

SHINONOMECHO

HIGASHI-SHINKAIMACHI

Powder Magazine

Heikishonmae Station

Ordnance Bunker Depot

KASUMICHO

Hifukushinhamae Station

Ōkō Grade School

Ōkō Station

HINODEMACHI

MOTOURA

NIHOMACHI

MOTOURACHŌ

Nihon Grade School

ASHIMACHI

TANNA-YAMA

TANNAMACHI

SHIRO-YAMA
▲212.2

FUCHIZAKICHŌ

HYŌNA

Grinding Wheel Factory

Toyo Aircraft Industry

Workers' Quarters

Kogomiori

Mukainada Station

SANYŌ MAIN LINE

Aosaki

Honkoshi

Nishi

Japan Steel Co. Hiroshima Plant (Munition Works)

Mukainada

AMMUNITION STORAGE

GEMTAI - BANA

DŌISHI-HANA

NATANE-JIMA

KANŌ-JIMA

REPORTED LANDING-CRAFT STATION AND MILITARY STORES

DRYDOCK

KAITA - WAN (BAY)

USHIGA-HANA

HOSOGOSHI-HANA

NORI-YAMA
Lat. 34°20'30" North
Long. 132°30'00" East

REPORTED FISH CANNERY

Tanjoo Warehouse

Yokohama

Harada

Saka Steam Powder Plant

Saka

Saka Station

WATER TOWER

Stockpiles

Conveyors

Wharf

Boilers

Transformer Yard

Coal

Chemicals

Offices

Canteen

Workers' Quarters

Tanks

BOAT BASIN

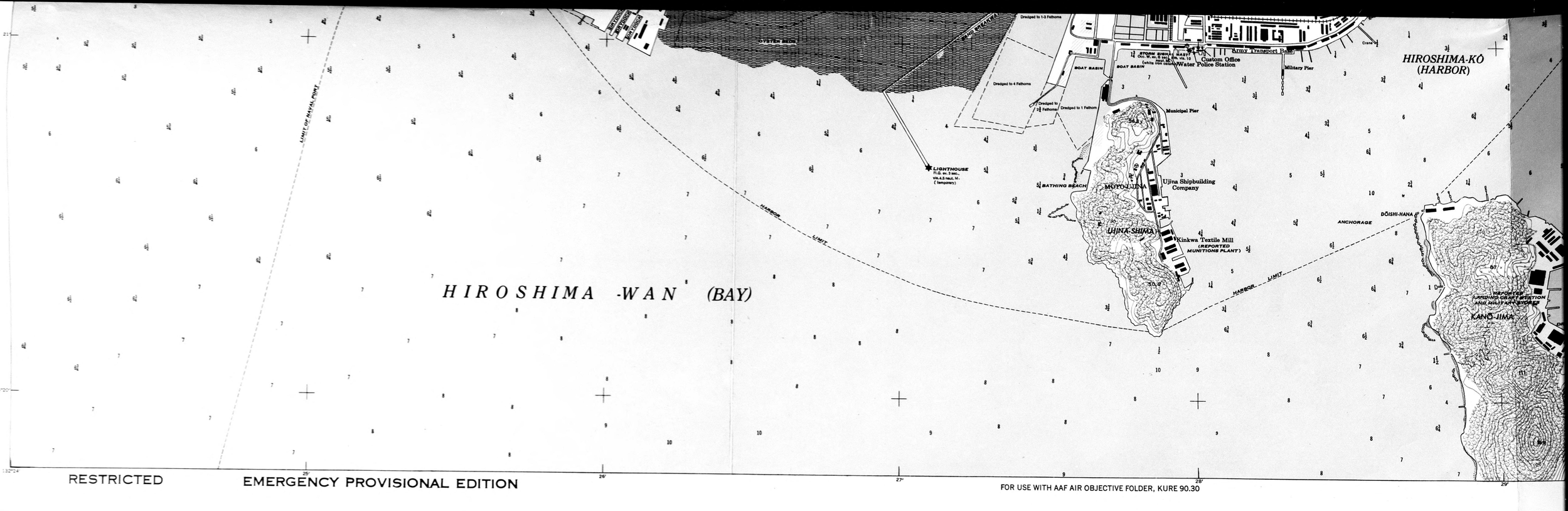

RESTRICTED

EMERGENCY PROVISIONAL EDITION

FOR USE WITH AAF AIR OBJECTIVE FOLDER, KURE 90.30

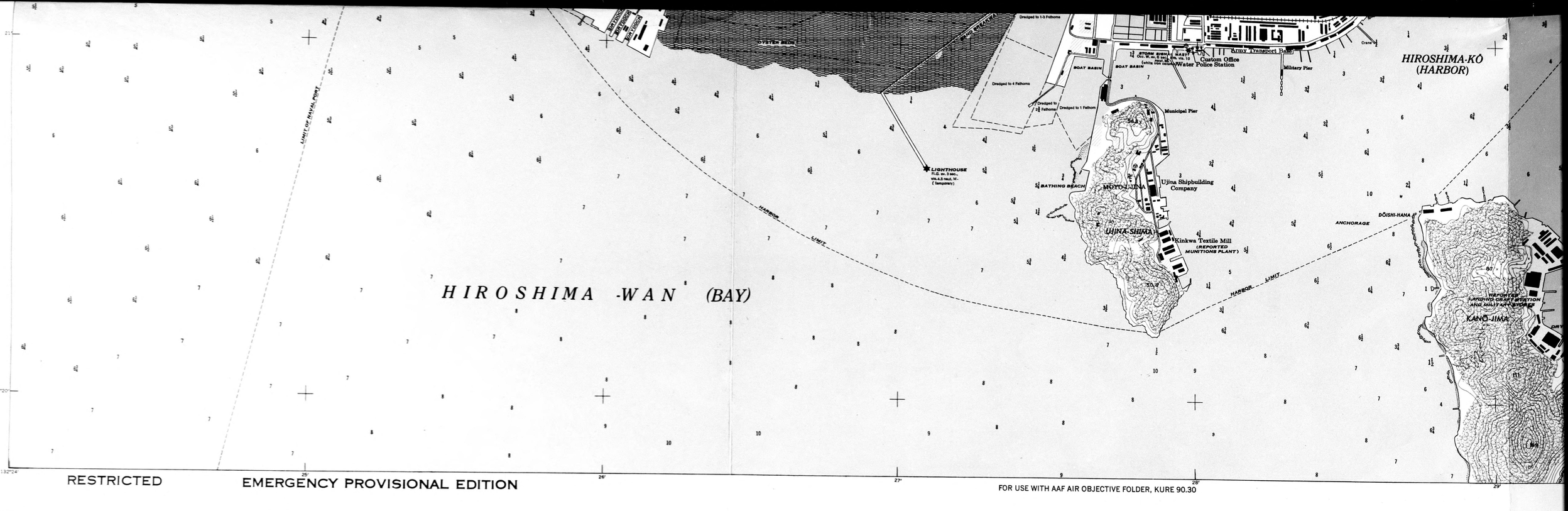

RESTRICTED

EMERGENCY PROVISIONAL EDITION

FOR USE WITH AAF AIR OBJECTIVE FOLDER, KURE 90.30

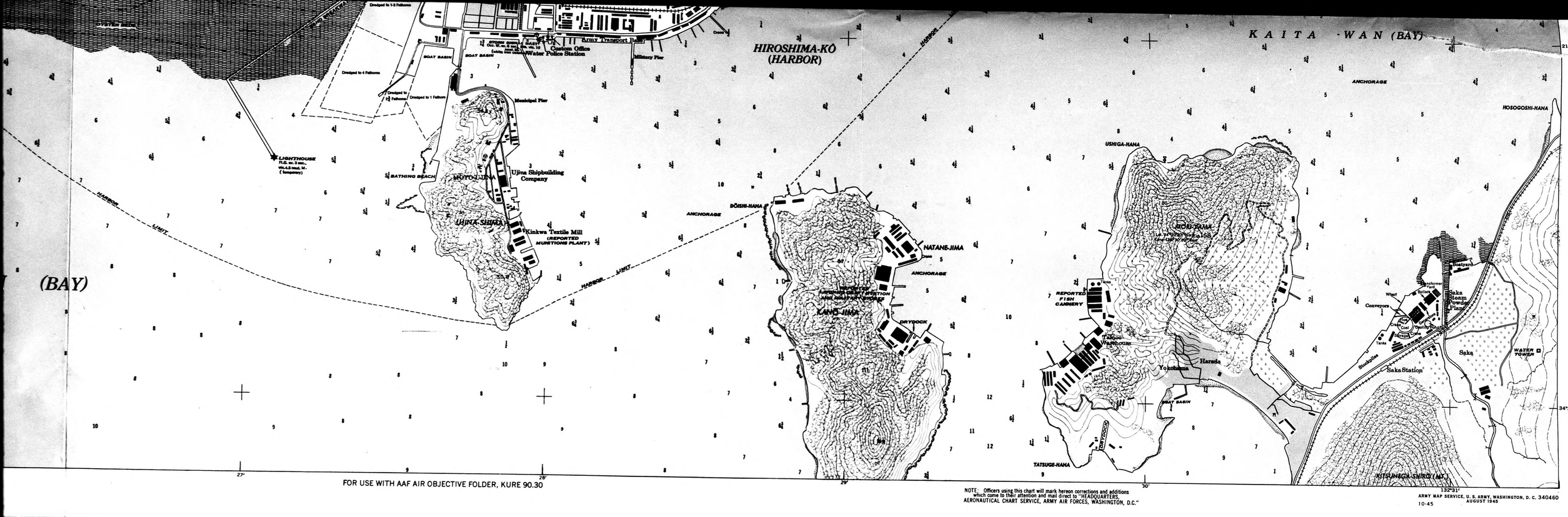

FOR USE WITH AAF AIR OBJECTIVE FOLDER, KURE 90.30

NOTE: Officers using this chart will mark hereon corrections and additions which come to their attention and mail direct to "HEADQUARTERS, AERONAUTICAL CHART SERVICE, ARMY AIR FORCES, WASHINGTON, D.C."

132°31'

ARMY MAP SERVICE, U. S. ARMY, WASHINGTON, D. C. 340460
AUGUST 1945
10-45