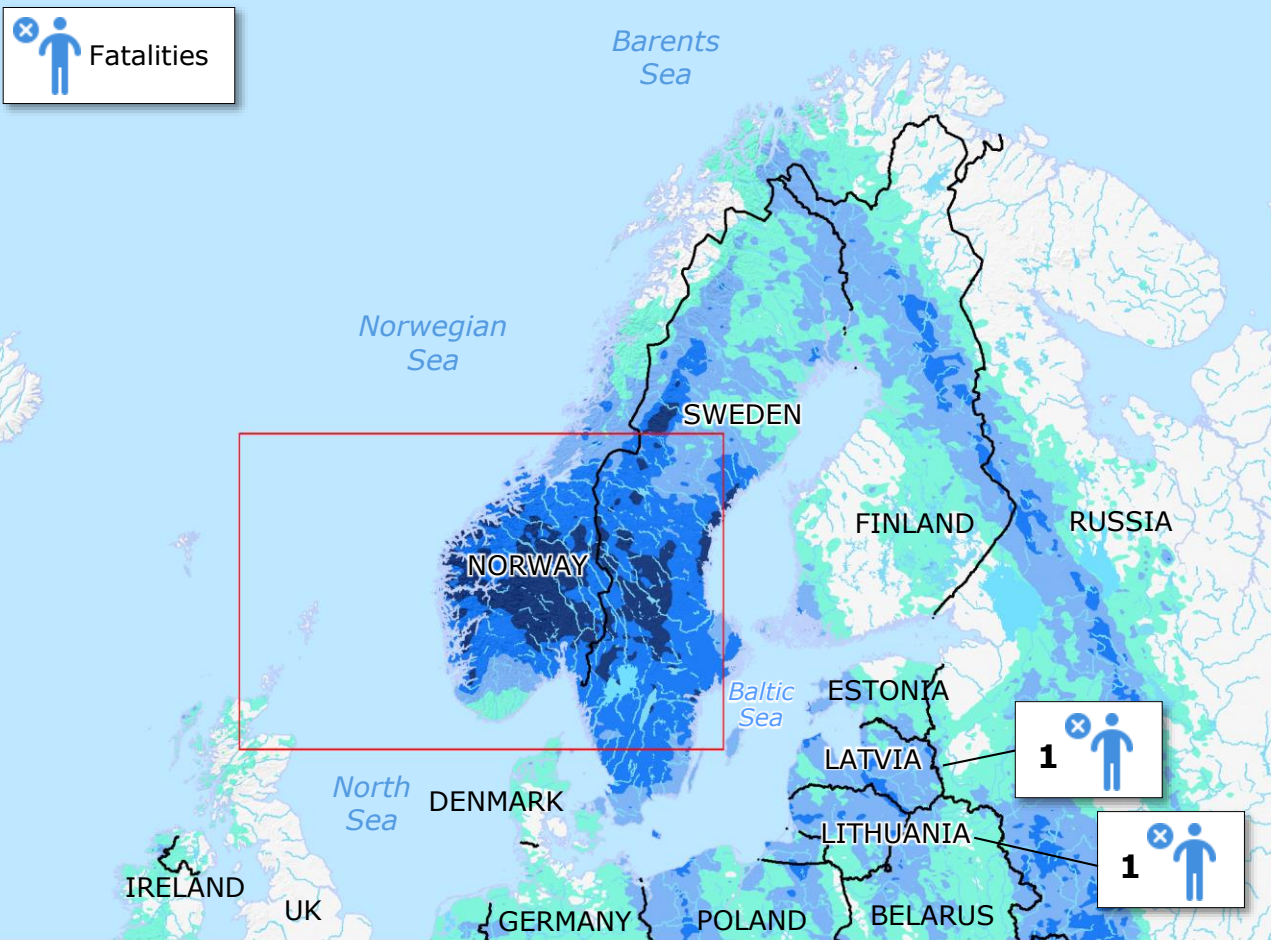


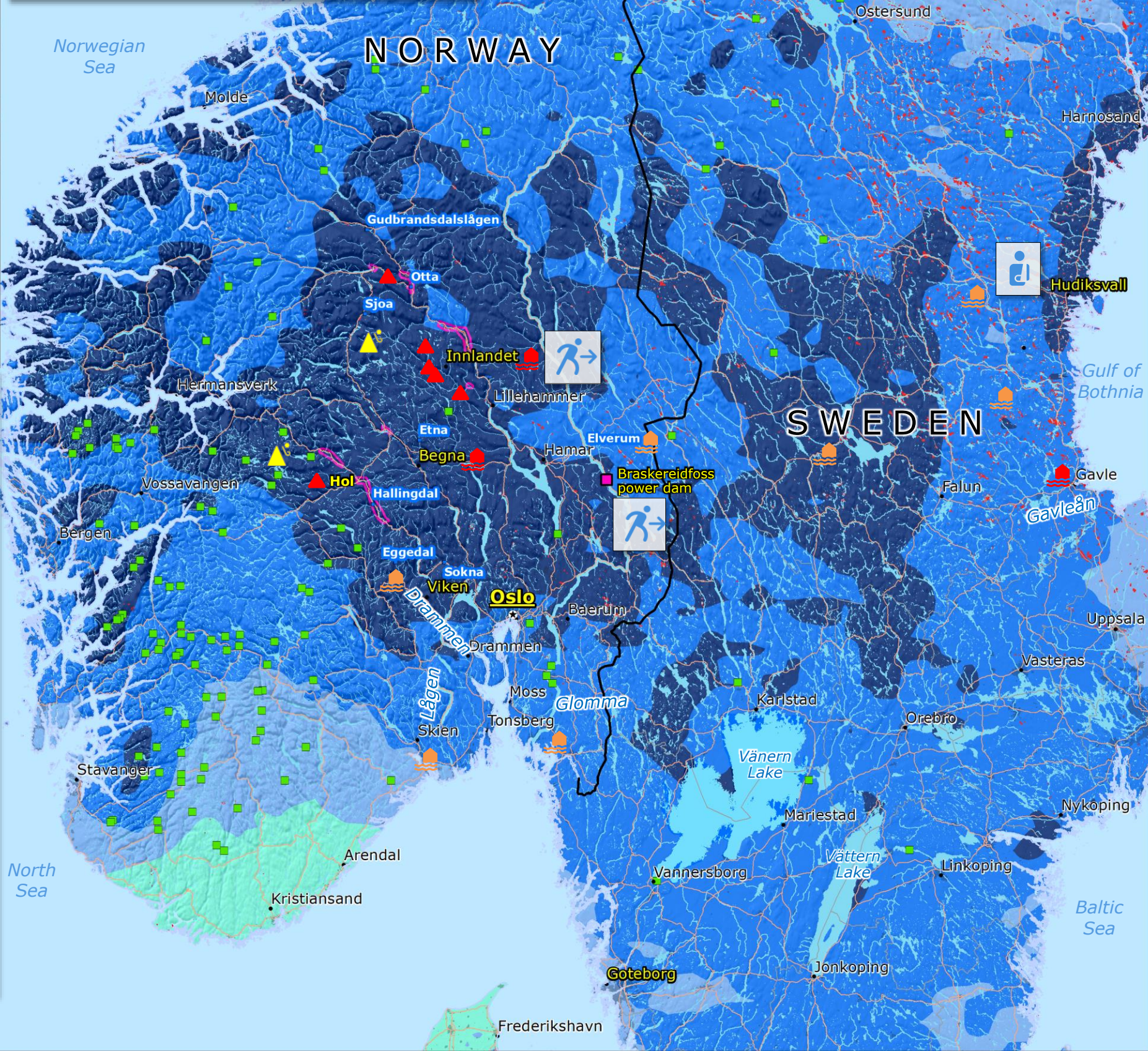
# Northern Europe | Severe Weather



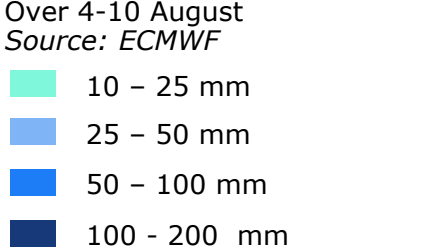
### IMPACT OVERVIEW as of 11 August

Source: [DG ECHO](#)

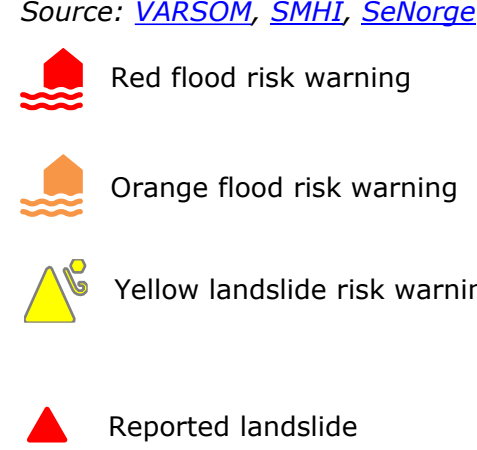
NORWAY	SWEDEN
<b>several</b> Injured people	<b>3</b> Injured people
<b>&gt; 5 000</b> Evacuated people	<b>dozen</b> Evacuated people



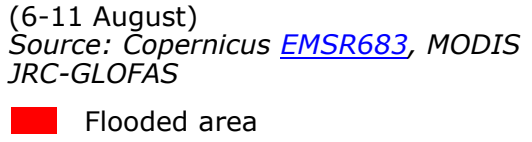
### Rainfall accumulation (mm)




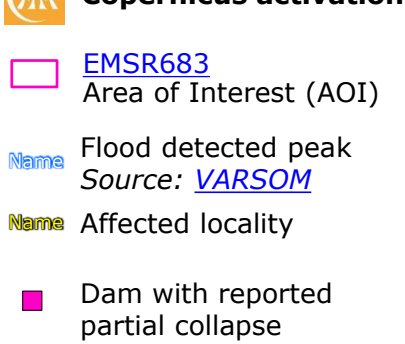
### Community advisory



### Flood detection (6-11 August)



### Copernicus activation



© European Union, 2023. Map produced by the JRC. The boundaries and the names shown on this map do not imply official endorsement or acceptance by the European Union.

