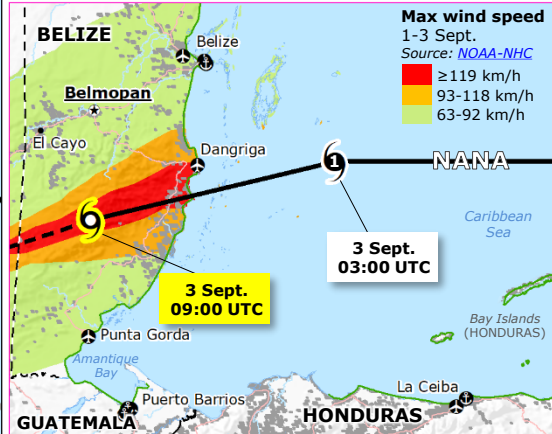
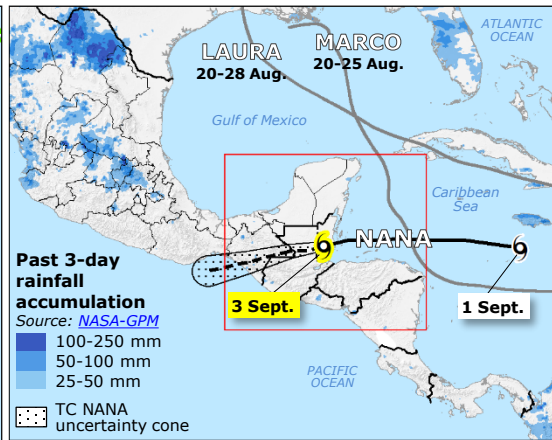
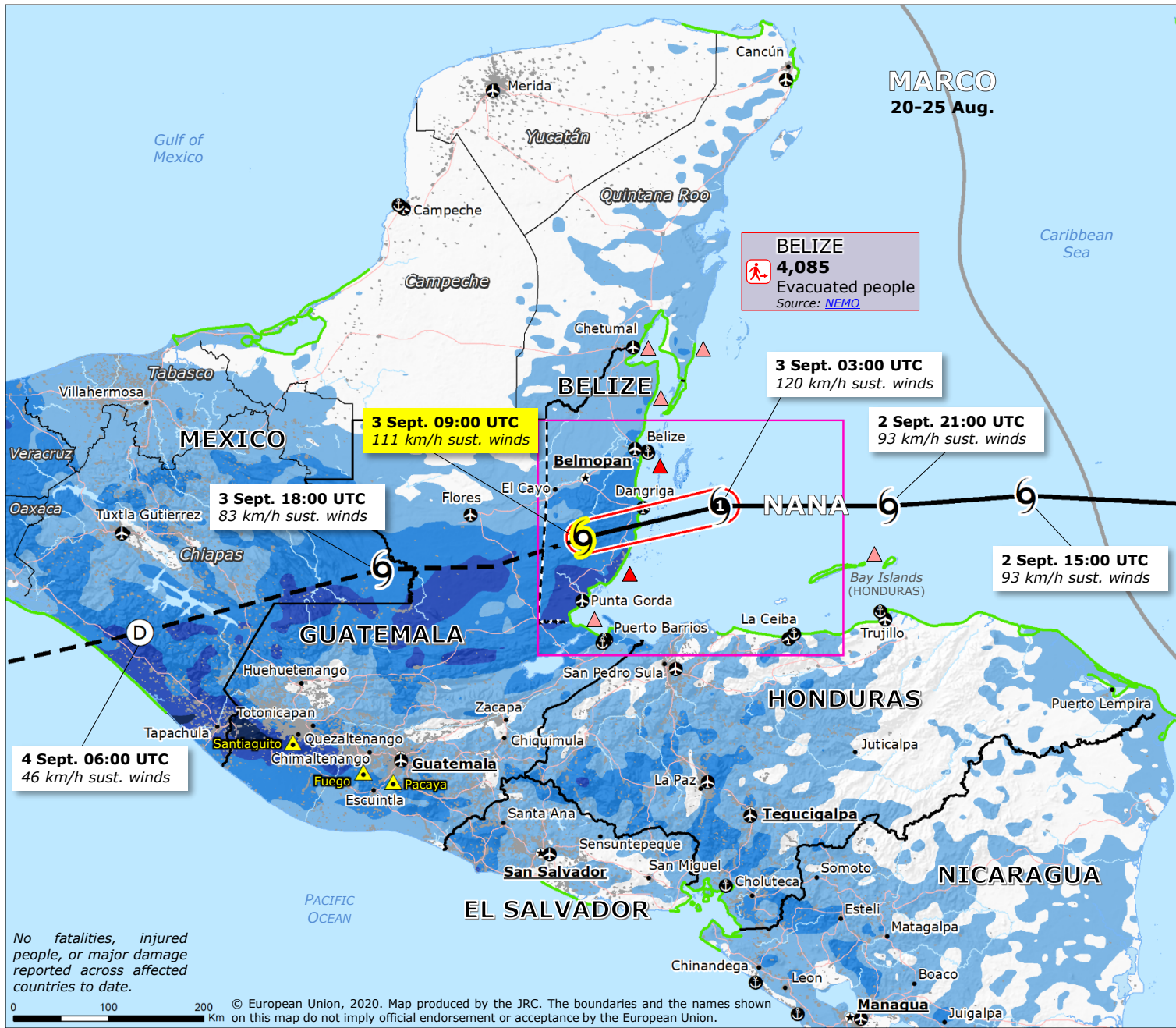


# Central America | Tropical Cyclone NANA



**Tropical Cyclone (TC)**  
Source: GDACS, NOAA

- Current position
- - - Forecast track
- Past track
- Track of past TCs
- Ⓧ < 63 km/h
- Ⓧ Tropical depression
- Ⓧ 63-118 km/h
- Ⓧ Tropical storm
- Ⓧ 119-153 km/h
- Ⓧ Cat. 1 hurricane

**3-day rainfall forecast (mm)**  
Source: JRC, ECMWF

- 25-50
- 50-100
- 100-250
- 250-500

● Volcanoes with ongoing eruption activity  
Source: Smithsonian Institution

**Community advisory**  
Source: NOAA

- ▲ Hurricane warning
- ▲ Tropical storm warning

**Wind buffer**  
■ ≥ 119 km/h

**Storm surge (2-3 Sept.)**  
Source: JRC, GDACS

- 0.1-0.6 m

— Country border  
- - Disputed country border  
■ Populated area  
Source: JRC GHSL

✈ Airport    Ⓧ Port

No fatalities, injured people, or major damage reported across affected countries to date.