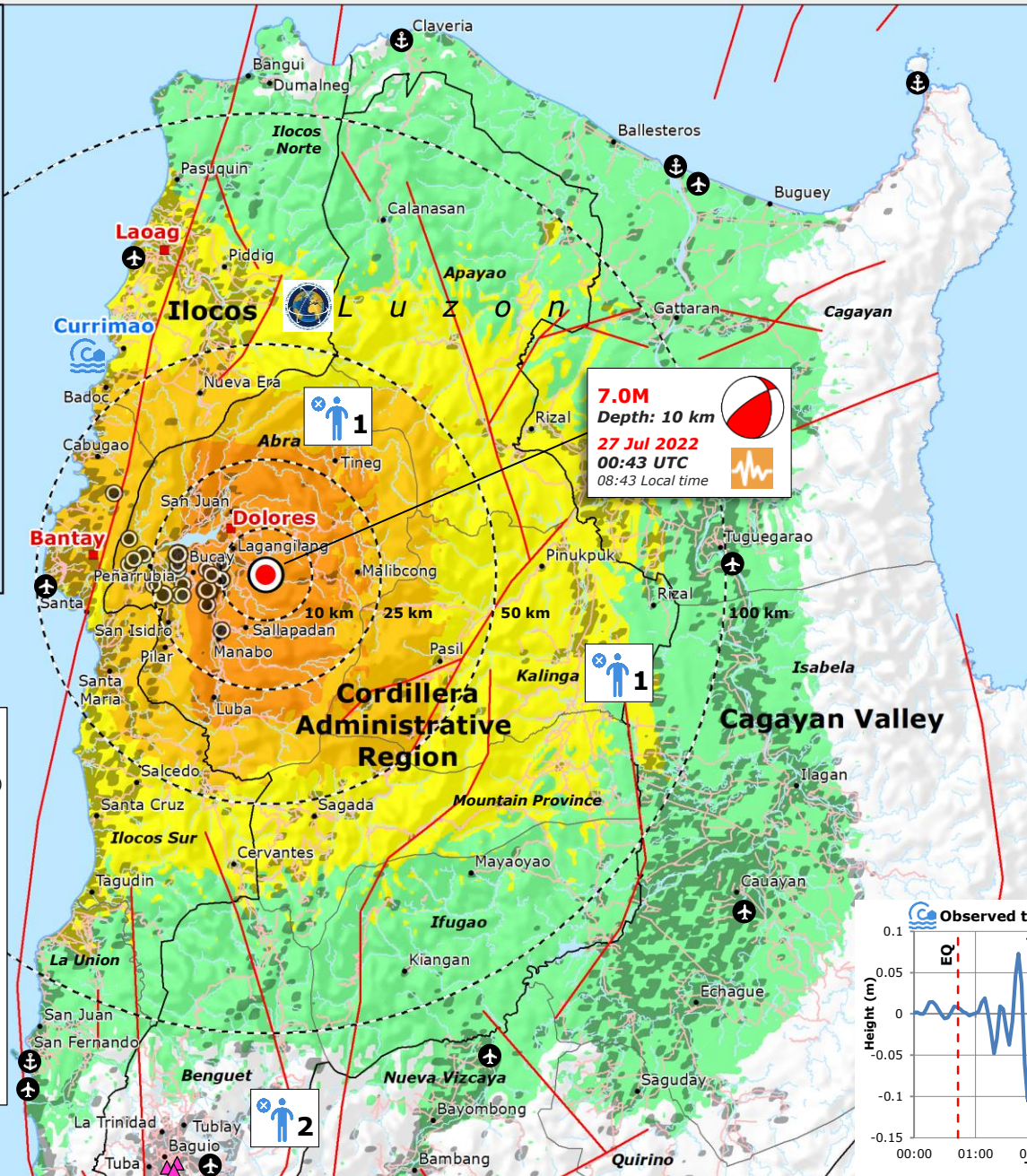
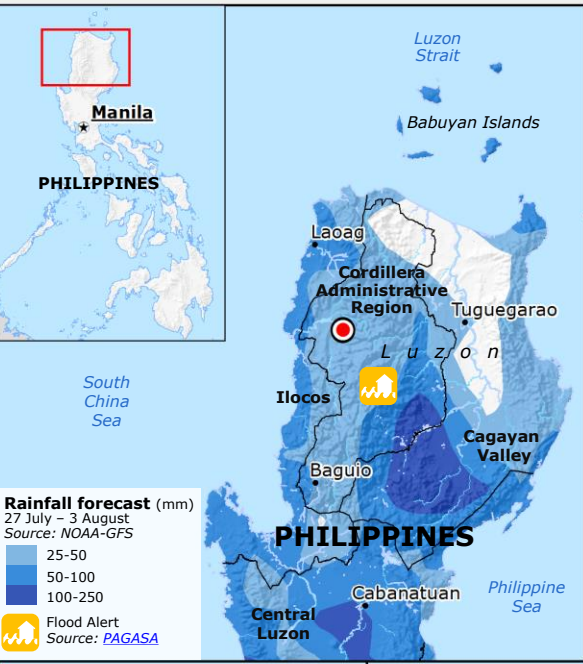


Philippines | 7.0M Earthquake



Impact overview
as of 27 July at 11 UTC
Source: [NDRRMC](#)

- 4 Fatalities
- 119 Injured people
- 4,994 Evacuated people inside evacuation centres
- 8,440 Affected people
- 325 Damaged houses

Population exposure to earthquake intensity
Source: [GDACS](#)

VIII	160,000
VII	560,000
VI	1.3 Million
V	3.7 Million

Earthquakes

- 7.0M earthquake (EQ)
Source: [GDACS](#), [USGS](#), [PHIVOLCS](#)
- 3.1M - 5.4M aftershocks
Source: [PHIVOLCS](#)
- Focal mechanism
Source: [USGS](#), [USGS2](#)

Modified Mercalli Scale intensity (MMI)
Source: [USGS](#)

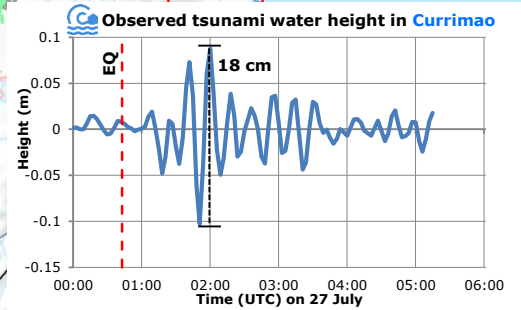
- VIII (Severe shaking)
- VII (Very strong shaking)
- VI (Strong shaking)
- V (Moderate shaking)

Active Faults
Source: [PHIVOLCS](#)

- Active fault
- Thrust
- Landslides triggered by earthquake event
Source: [DPWH](#)

Other Symbols:

- Main airport
- Main port
- Main Road
- Populated area
Source: [JRC](#) [GHSL](#)
- Province border
- Region border



© European Union, 2022. Map produced by the JRC. It may not represent the latest updated official data. The boundaries and the names shown on this map do not imply official endorsement or acceptance by the European Union.