


Family Maps of Story County, Iowa Deluxe Edition

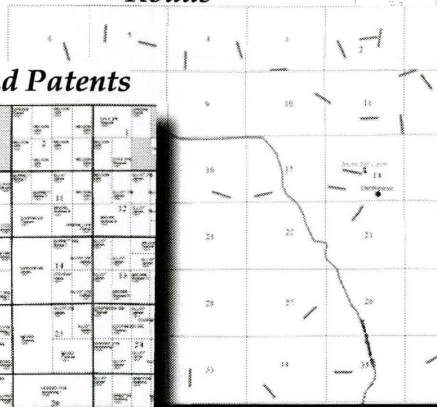
With Homesteads, Roads, Waterways, Towns, Cemeteries, Railroads, and More

3 Maps Per Township...

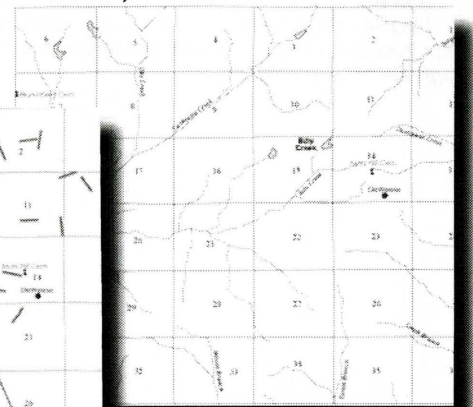
Homesteads & Other Land Patents



Roads



Rivers, Creeks & Railroads



by Gregory A. Boyd, J.D.

Arphax Publishing Co.
www.arphax.com

Map Group 5: Index to Land Patents

Township 84-North Range 24-West (5th PM)

After you locate an individual in this Index, take note of the Section and Section Part then proceed to the Land Patent map on the pages immediately following. You should have no difficulty locating the corresponding parcel of land.

The "For More Info" Column will lead you to more information about the underlying Patents. See the *Legend* at right, and the "How to Use this Book" chapter, for more information.

LEGEND	
"For More Info . . ." column	
A	= Authority (Legislative Act, See Appendix "A")
B	= Block or Lot (location in Section unknown)
C	= Cancelled Patent
F	= Fractional Section
G	= Group (Multi-Patentee Patent, see Appendix "C")
V	= Overlaps another Parcel
R	= Re-Issued (Parcel patented more than once)
 (A & G items require you to look in the Appendixes referred to above. All other Letter-designations followed by a number require you to locate line-items in this index that possess the ID number found after the letter).	

ID	Individual in Patent	Sec.	Part	Date Issued	Other Counties	For More Info . . .
429	ABBOTT, John	26	SWNE	1855-15-05		A1
344	ALLEN, Benjamin F	15	S ¹ / ₂ NE	1855-01-10		A1
345	" "	21	SENE	1855-01-10		A1
513	ARRASMITH, William	14	SESW	1855-01-05		A1
514	BELL, William	7	NWNW	1855-01-05		A1 G2 F
403	BISHOP, James	17	N ¹ / ₂ NE	1857-30-10		A1
404	" "	17	NESW	1857-30-10		A1
405	" "	17	SE	1857-30-10		A1
406	" "	17	SENE	1857-30-10		A1
407	" "	21	NW	1858-15-01		A1
372	BOHAM, Ephraim	11	SESW	1857-30-10		A1
346	BOND, Benjamin Franklin	24	NENE	1855-01-10		A1
425	BRADSHAW, James W	8	NENE	1857-30-10		A1
370	BRILEY, Elisha	30	NENW	1855-01-10		A1
408	BROOKS, James	17	SESW	1855-01-05		A1
409	" "	35	E ¹ / ₂ SW	1855-01-12		A1
410	" "	35	S ¹ / ₂ SE	1855-01-12		A1
482	BROWN, Peter	1	E ¹ / ₂ NE	1858-15-01		A1 F
483	" "	1	NWNE	1858-15-01		A1 F
388	CAMERON, Henry C	19	NENE	1855-15-06		A1
432	CLAYPOOLE, John	14	NESE	1855-15-06		A1
389	CLAYTON, Henry	9	N ¹ / ₂ SW	1855-01-10		A1
390	" "	9	SE	1855-01-10		A1
506	COCKS, Thomas S	2	N ¹ / ₂ SW	1855-01-10		A1
507	" "	2	NW	1855-01-10		A1 F
490	CRAIG, Presley R	33	NESW	1854-15-09		A1
486	" "	25	NESW	1855-01-05		A1
487	" "	25	SESW	1855-15-05		A1
489	" "	26	SESE	1855-15-05		A1
488	" "	26	SENE	1855-15-06		A1
352	CROWELL, Calvin G	1	N ¹ / ₂ SE	1861-02-07		A1
474	DEAL, Michael	18	SWSE	1855-01-05		A1
475	" "	19	NWNE	1855-01-05		A1
515	DIKE, William H	1	SWNW	1859-02-11		A1
516	" "	1	W ¹ / ₂ SW	1859-02-11		A1
517	" "	11	NENE	1859-02-11		A1
518	" "	12	NWNW	1859-02-11		A1
357	EASLEY, Daniel B	15	N ¹ / ₂ NE	1855-01-10		A1
358	" "	8	SE	1855-01-10		A1
420	EASLEY, James S	18	SESE	1855-01-10		A1
421	" "	19	W ¹ / ₂ NW	1855-01-10		A1 F
419	" "	18	NWSE	1855-15-05		A1
380	ECKERT, Frederick	23	NENE	1854-15-09		A1
381	EKARD, Frederick	35	SENW	1855-01-05		A1
373	EVANS, Evan C	13	SWNW	1854-15-09		A1
374	" "	14	SENE	1855-15-05		A1

ID	Individual in Patent	Sec.	Sec.	Date Issued	Other Counties	For More Info . . .
			Part			
500	EVANS, Thomas	26	W ² NW	1854-15-09		A1
501	" "	27	E ² NE	1854-15-09		A1
332	FAVRE, Alexander	32	SWSE	1940-27-08		A5
391	FAVRE, Henry E	26	SWSW	1855-01-05		A1
341	FORGESON, Augustus	21	W ² NE	1855-15-05		A1
342	" "	25	S ² NW	1855-15-05		A1
353	FORGESON, Charles	21	NENE	1855-15-05		A1
464	FOSTER, Joshua G	31	SWNW	1855-01-10		A1 F
463	" "	31	SW	1858-15-01		A1 F
494	FREADLEY, Samuel	35	NENE	1854-15-09		A1
411	FREDREGILL, James	5	E ² NW	1857-01-09		A1 F
412	FREDREGILL, James J	6	SESW	1857-01-09		A1
413	" "	6	SWSE	1857-01-09		A1
360	FRENCH, Eli H	23	SENE	1854-15-09		A1
361	" "	25	SESE	1854-15-09		A1
362	" "	26	E ² NW	1854-15-09		A1
363	" "	36	NENE	1854-15-09		A1
481	FRENCH, Otho	24	SWSW	1855-01-05		A1
480	" "	22	W ² NW	1857-30-10		A1
371	FRUMP, Elisha	15	E ² NW	1855-01-10		A1
402	FRUMP, Jacob	15	W ² NW	1855-01-10		A1
343	GOLDSMITH, Azariah	11	S ² SE	1855-01-06		A1
392	GRAVES, Henry	29	SESE	1855-01-05		A1
393	" "	29	W ²	1855-01-05		A1
328	GROVE, Adam L	13	N ² SW	1855-01-05		A1
330	" "	13	NWNW	1855-01-05		A1
331	" "	13	SENW	1855-01-05		A1
329	" "	13	NENW	1855-15-05		A1
514	HARRIS, Robert M	7	NWNW	1855-01-05		A1 G2 F
495	HIESTAND, Samuel	26	W ² SE	1854-15-09		A1
496	" "	33	SWNE	1855-01-05		A1
327	HILL, Abner	12	E ² SW	1880-30-03		A4
336	HIPSHER, Amon	11	NESE	1855-15-05		A1
337	" "	11	SENE	1855-15-05		A1
338	" "	12	NWSE	1861-01-04		A1
339	" "	12	NWSW	1861-01-04		A1
340	" "	12	SWNW	1861-01-04		A1
469	HIPSHER, Lemma	11	NESW	1855-15-05		A1
470	" "	11	NWSE	1855-15-05		A1
471	" "	11	SENW	1855-15-05		A1
472	" "	11	W ² NE	1855-15-05		A1
375	HUNTER, Franklin C	10	NESE	1855-01-06		A1
376	" "	10	NWSE	1855-01-06		A1
377	" "	10	S ² SE	1855-01-06		A1
401	HUNTER, Isaiah	1	E ² SW	1855-01-06		A1
492	HUNTER, Robert M	10	E ² SW	1855-01-06		A1
493	" "	14	NW	1855-01-06		A1
444	HUSSONG, John	29	W ² NW	1855-15-05		A1 V393
497	IOWA, State Of	16		1937-26-08		A2
477	JENNINGS, Nathaniel	1	SESE	1854-15-09		A1
479	" "	12	SWSE	1854-15-09		A1
478	" "	1	SWSE	1855-01-06		A1
505	JOHNSON, Thomas	19	SWNE	1855-15-06		A1
354	JONES, Charles	1	N ² NW	1855-01-10		A1 F
355	" "	9	NE	1855-01-10		A1
356	" "	9	S ² NW	1855-01-10		A1
502	JONES, Thomas F	20	SESE	1855-01-10		A1
503	" "	28	N ² SW	1855-01-10		A1
504	" "	29	NENE	1855-01-10		A1
333	JUDD, Alfred B	31	SWSE	1855-01-10		A1
435	KEIGLEY, John H	12	E ² NW	1855-01-06		A1
382	KINTZLEY, George	34	SWSE	1855-01-10		A1
510	LOOMIS, Walter	2	N ² NE	1857-30-10		A1 F
522	MARVIN, William T	12	SESE	1854-15-09		A1
473	MAYBEE, Mary J	12	SWSW	1880-30-03		A4
415	MCKINNEY, James	18	SW	1855-15-05		A1 F
485	MCNERNEY, Peter	32	SWSW	1855-01-05		A1
484	" "	32	SESW	1855-15-05		A1
399	MILLER, Ichabod T	24	SESE	1855-01-10		A1
400	" "	24	SESW	1855-01-10		A1
452	MILLER, John	33	SWSE	1854-15-09		A1
396	MONING, Hiram	26	NWSW	1855-15-06		A1
397	" "	27	SWNE	1855-15-06		A1

Family Maps of Story County, Iowa

ID	Individual in Patent	Sec.	Sec. Part	Date Issued	Other Counties	For More Info . . .
498	O'BRIEN, Stephen P	35	N ² SE	1854-15-09		A1
499	" "	36	NWSE	1855-01-05		A1
430	PHIPPS, John C	35	NENW	1854-15-09		A1
431	" "	35	NWNE	1854-15-09		A1
511	PICKARD, Warren	19	S ² SW	1855-01-10		A1 F
512	" "	30	NWNW	1855-01-10		A1 F
369	POCOCK, Elias	35	W ² SW	1855-01-10		A1
368	" "	35	SWNE	1855-15-06		A1
347	RICE, Byron	12	NESE	1854-15-09		A1
334	ROBINSON, Allen S	20	NENE	1857-01-09		A1
335	" "	27	NWNE	1857-01-09		A1
416	ROSS, James	31	NENE	1855-15-05		A1
418	" "	31	SWNE	1855-15-05		A1
417	" "	31	NWSE	1855-15-06		A1
351	SHAFER, Daniel	14	SESE	1855-01-06		A1 G16
359	" "	15	SW	1855-01-06		A1
414	SHAFER, James M	15	SE	1855-01-06		A1
351	SHERA, Caleb	14	SESE	1855-01-06		A1 G16
350	" "	14	SWSW	1855-01-06		A1
422	SHERA, James	14	N ² SW	1855-01-06		A1
423	" "	14	W ² NE	1855-01-06		A1
424	" "	14	W ² SE	1855-01-06		A1
351	SHERA, Thomas	14	SESE	1855-01-06		A1 G16
398	SHERMAN, Hoyt	3	N ² NE	1857-30-10		A1 F
394	SIMMONS, Henry	27	S ² SW	1855-15-05		A1
395	" "	34	N ² NW	1855-15-05		A1
468	STERNBERG, Lambert	31	SENE	1857-01-09		A1
443	STEWART, John H	33	S ² SW	1854-15-09		A1
442	" "	33	NWSW	1855-01-05		A1
436	" "	24	SENE	1855-15-05		A1
437	" "	27	N ² SW	1855-15-05		A1
438	" "	27	NW	1855-15-05		A1
439	" "	27	NWSE	1855-15-05		A1
440	" "	28	SE	1855-15-05		A1
441	" "	33	N ² NE	1855-15-05		A1
462	STEWART, Joseph B	33	NWSE	1855-01-10		A1
386	STILES, Henry B	6	SWNE	1857-30-10		A1
387	" "	6	SWSW	1857-30-10		A1
433	STINSON, John H C	18	N ² NE	1855-01-10		A1
434	" "	7	SWSE	1855-01-10		A1
520	STRAIT, William	1	SENE	1855-01-10		A1
521	" "	1	SWNE	1855-01-10		A1
519	THATCHER, William H	21	SW	1855-01-10		A1
378	THOMPSON, Franklin	25	E ² NE	1855-01-05		A1
379	" "	25	N ² NW	1855-01-05		A1
524	THOMPSON, William	20	E ² NW	1855-01-05		A1
523	" "	17	SWNE	1855-01-06		A1
525	" "	20	N ² SE	1855-01-06		A1
526	" "	20	SENE	1857-30-10		A1
383	WAKEFIELD, Hannibal C	26	N ² NE	1855-01-05		A1 G19
384	" "	36	E ² SE	1855-01-05		A1 G19
385	" "	36	SENE	1855-01-05		A1 G19
383	WAKEFIELD, Marcellus F	26	N ² NE	1855-01-05		A1 G19
384	" "	36	E ² SE	1855-01-05		A1 G19
385	" "	36	SENE	1855-01-05		A1 G19
428	WALKER, Joel C	20	SWSE	1858-01-11		A1
465	WALKER, Judith S	19	NESW	1855-15-10		A1
466	" "	19	NWSE	1855-15-10		A1
467	" "	31	NWNW	1855-15-10		A1 F
348	WALLACE, Cadwallader	19	S ² SE	1855-01-10		A1
349	" "	30	N ² NE	1855-01-10		A1
453	WAUGH, John	27	E ² SE	1855-15-05		A1
454	" "	27	SWSE	1855-15-05		A1
455	" "	28	N ²	1855-15-05		A1
456	" "	34	E ² NE	1855-15-05		A1
457	" "	34	E ² SE	1855-15-05		A1
458	" "	34	NWNE	1855-15-05		A1
459	" "	36	NENW	1855-15-05		A1
460	" "	36	SWNE	1855-15-05		A1
508	WEAVER, Thomas	13	E ² SE	1854-15-09		A1
509	" "	13	S ² NE	1854-15-09		A1
527	WHITTEN, William	17	SWSW	1855-01-10		A1
528	" "	8	NW	1855-01-10		A1

ID	Individual in Patent	Sec.	Sec. Part	Date Issued	Other Counties	For More Info . . .
426	WILSON, James W	10	SENE	1857-30-10		A1
427	" "	3	NENW	1857-30-10		A1 F
446	WISEHART, John L	33	NESE	1855-01-05		A1
447	" "	33	SENE	1855-01-05		A1
448	" "	34	N ¹ / ₂ SW	1855-01-05		A1
449	" "	34	NWSE	1855-01-05		A1
450	" "	34	S ¹ / ₂ NW	1855-01-05		A1
451	" "	34	SWNE	1855-01-05		A1
364	ZENOR, Eli	17	NWSW	1855-01-06		A1
365	" "	17	SWNW	1855-01-06		A1
367	" "	18	SWNE	1855-01-06		A1
366	" "	18	SENE	1855-15-06		A1
461	ZENOR, John	29	NESW	1855-01-05		A1 V393
445	ZENOR, John J	30	S ¹ / ₂ NW	1855-01-10		A1 F
476	ZENOR, Milan	7	SESW	1855-01-05		A1
491	ZENOR, Reuben J	31	NWNE	1854-15-09		A1

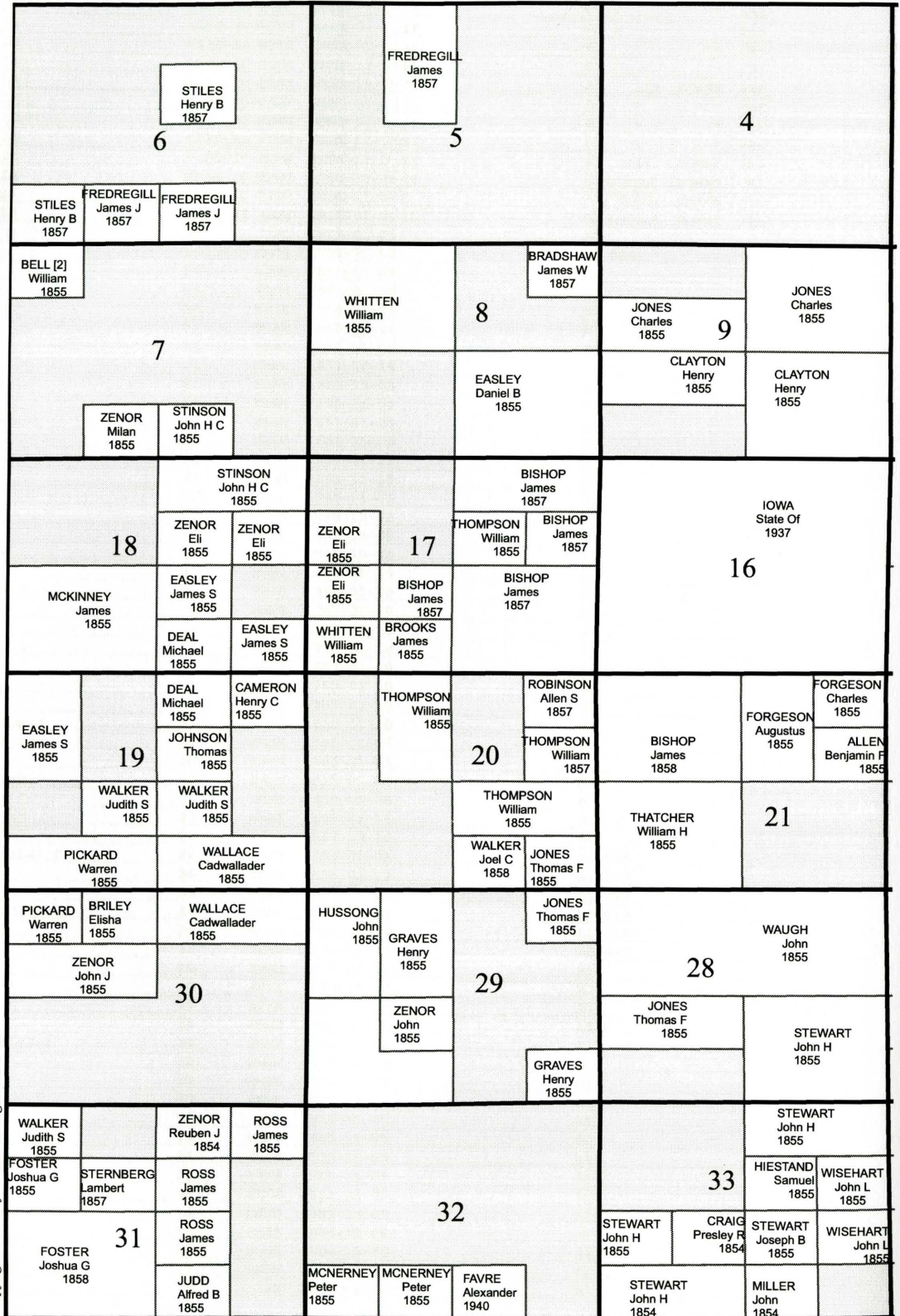
Patent Map

T84-N R24-W
5th PM Meridian

Map Group 5

Township Statistics

Parcels Mapped	:	202
Number of Patents	:	150
Number of Individuals	:	103
Patentees Identified	:	101
Number of Surnames	:	80
Multi-Patentee Parcels	:	5
Oldest Patent Date	:	1/5/1855
Most Recent Patent	:	2/7/1861
Block/Lot Parcels	:	0
Parcels Re - Issued	:	0
Parcels that Overlap	:	2
Cities and Towns	:	5
Cemeteries	:	5



Copyright 2007 Boyd IT, Inc. All Rights Reserved

WILSON James W 1857		SHERMAN Hoyt 1857		COCKS Thomas S 1855		LOOMIS Walter 1857		JONES Charles 1855		BROWN Peter 1858	
3				2				DIKE William H 1859		STRAIT William 1855	
				COCKS Thomas S 1855				DIKE William H 1859		1 CROWELL Calvin G 1861	
								HUNTER Isaiah 1855		JENNINGS Nathaniel 1855	
								HUNTER John H 1855		JENNINGS Nathaniel 1854	
10				WILSON James W 1857		11 HIPSHER Lemma 1855		DIKE William H 1859		12 KEIGLEY John H 1855	
HUNTER Robert M 1855				HUNTER Franklin C 1855		HUNTER Franklin C 1855		HIPSHER Lemma 1855		HILL Abner 1880	
HUNTER Robert M 1855				HUNTER Franklin C 1855		HUNTER Franklin C 1855		HIPSHER Lemma 1855		HILL Abner 1880	
HUNTER Robert M 1855				HUNTER Franklin C 1855		HUNTER Franklin C 1855		HIPSHER Lemma 1855		HILL Abner 1880	
FRUMP Jacob 1855				FRUMP Elisha 1855		EASLEY Daniel B 1855		HUNTER Robert M 1855		SHERA James 1855	
FRUMP Jacob 1855				FRUMP Elisha 1855		EASLEY Daniel B 1855		HUNTER Robert M 1855		SHERA James 1855	
FRUMP Jacob 1855				FRUMP Elisha 1855		EASLEY Daniel B 1855		HUNTER Robert M 1855		SHERA James 1855	
FRUMP Jacob 1855				FRUMP Elisha 1855		EASLEY Daniel B 1855		HUNTER Robert M 1855		SHERA James 1855	
SHAFER Daniel 1855				15 SHAFER James M 1855		SHERA James 1855		CLAYPOOLE John 1855		13 GROVE Adam L 1855	
SHAFER Daniel 1855				SHAFER James M 1855		SHERA James 1855		CLAYPOOLE John 1855		13 GROVE Adam L 1855	
SHAFER Daniel 1855				SHAFER James M 1855		SHERA James 1855		CLAYPOOLE John 1855		13 GROVE Adam L 1855	
SHAFER Daniel 1855				SHAFER James M 1855		SHERA James 1855		CLAYPOOLE John 1855		13 GROVE Adam L 1855	
FRENCH Otho 1857				22		23		ECKERT Frederick 1854		BOND Benjamin Franklin 1855	
FRENCH Otho 1857				22		23		ECKERT Frederick 1854		BOND Benjamin Franklin 1855	
FRENCH Otho 1857				22		23		ECKERT Frederick 1854		BOND Benjamin Franklin 1855	
FRENCH Otho 1857				22		23		ECKERT Frederick 1854		BOND Benjamin Franklin 1855	
STEWART John H 1855				ROBINSON Allen S 1857		EVANS Thomas 1854		FRENCH Eli H 1854		WAKEFIELD [19] Hannibal C 1855	
STEWART John H 1855				ROBINSON Allen S 1857		EVANS Thomas 1854		FRENCH Eli H 1854		WAKEFIELD [19] Hannibal C 1855	
STEWART John H 1855				ROBINSON Allen S 1857		EVANS Thomas 1854		FRENCH Eli H 1854		WAKEFIELD [19] Hannibal C 1855	
STEWART John H 1855				ROBINSON Allen S 1857		EVANS Thomas 1854		FRENCH Eli H 1854		WAKEFIELD [19] Hannibal C 1855	
STEWART John H 1855				MONING Hiram 1855		26		HIESTAND Samuel 1854		25 CRAIG Presley R 1855	
STEWART John H 1855				MONING Hiram 1855		26		HIESTAND Samuel 1854		25 CRAIG Presley R 1855	
STEWART John H 1855				MONING Hiram 1855		26		HIESTAND Samuel 1854		25 CRAIG Presley R 1855	
STEWART John H 1855				MONING Hiram 1855		26		HIESTAND Samuel 1854		25 CRAIG Presley R 1855	
SIMMONS Henry 1855				WAUGH John 1855		FAVRE Henry E 1855		CRAIG Presley R 1855		FRENCH Eli H 1854	
SIMMONS Henry 1855				WAUGH John 1855		FAVRE Henry E 1855		CRAIG Presley R 1855		FRENCH Eli H 1854	
SIMMONS Henry 1855				WAUGH John 1855		FAVRE Henry E 1855		CRAIG Presley R 1855		FRENCH Eli H 1854	
SIMMONS Henry 1855				WAUGH John 1855		FAVRE Henry E 1855		CRAIG Presley R 1855		FRENCH Eli H 1854	
SIMMONS Henry 1855				WAUGH John 1855		PHIPPS John C 1854		PHIPPS John C 1854		FREADLEY Samuel 1854	
SIMMONS Henry 1855				WAUGH John 1855		PHIPPS John C 1854		PHIPPS John C 1854		FREADLEY Samuel 1854	
SIMMONS Henry 1855				WAUGH John 1855		PHIPPS John C 1854		PHIPPS John C 1854		FREADLEY Samuel 1854	
SIMMONS Henry 1855				WAUGH John 1855		PHIPPS John C 1854		PHIPPS John C 1854		FREADLEY Samuel 1854	
WISEHART John L 1855				WISEHART John L 1855		EWARD Frederick 1855		POCOCK Elias 1855		36 WAUGH John 1855	
WISEHART John L 1855				WISEHART John L 1855		EWARD Frederick 1855		POCOCK Elias 1855		36 WAUGH John 1855	
WISEHART John L 1855				WISEHART John L 1855		EWARD Frederick 1855		POCOCK Elias 1855		36 WAUGH John 1855	
WISEHART John L 1855				WISEHART John L 1855		EWARD Frederick 1855		POCOCK Elias 1855		36 WAUGH John 1855	
WISEHART John L 1855				WISEHART John L 1855		POCOCK Elias 1855		BROOKS James 1855		35 OBRIEN Stephen P 1854	
WISEHART John L 1855				WISEHART John L 1855		POCOCK Elias 1855		BROOKS James 1855		35 OBRIEN Stephen P 1854	
WISEHART John L 1855				WISEHART John L 1855		POCOCK Elias 1855		BROOKS James 1855		35 OBRIEN Stephen P 1854	
WISEHART John L 1855				WISEHART John L 1855		POCOCK Elias 1855		BROOKS James 1855		35 OBRIEN Stephen P 1854	
KINTZLEY George 1855				WAUGH John 1855		POCOCK Elias 1855		BROOKS James 1855		WAKEFIELD [19] Hannibal C 1855	
KINTZLEY George 1855				WAUGH John 1855		POCOCK Elias 1855		BROOKS James 1855		WAKEFIELD [19] Hannibal C 1855	
KINTZLEY George 1855				WAUGH John 1855		POCOCK Elias 1855		BROOKS James 1855		WAKEFIELD [19] Hannibal C 1855	
KINTZLEY George 1855				WAUGH John 1855		POCOCK Elias 1855		BROOKS James 1855		WAKEFIELD [19] Hannibal C 1855	

Helpful Hints

1. This Map's INDEX can be found on the preceding pages.
2. Refer to Map "C" to see where this Township lies within Story County, Iowa.
3. Numbers within square brackets [] denote a multi-patentee land parcel (multi-owner). Refer to Appendix "C" for a full list of members in this group.
4. Areas that look to be crowded with Patentees usually indicate multiple sales of the same parcel (Re-issues) or Overlapping parcels. See this Township's Index for an explanation of these and other circumstances that might explain "odd" groupings of Patentees on this map.

Copyright 2007 Boyd IT, Inc. All Rights Reserved

Legend

- Patent Boundary
- Section Boundary
- No Patents Found (or Outside County)
- Lot Numbers (when beside a name)
- Group Number (see Appendix "C")

Scale: Section = 1 mile X 1 mile (generally, with some exceptions)

Road Map

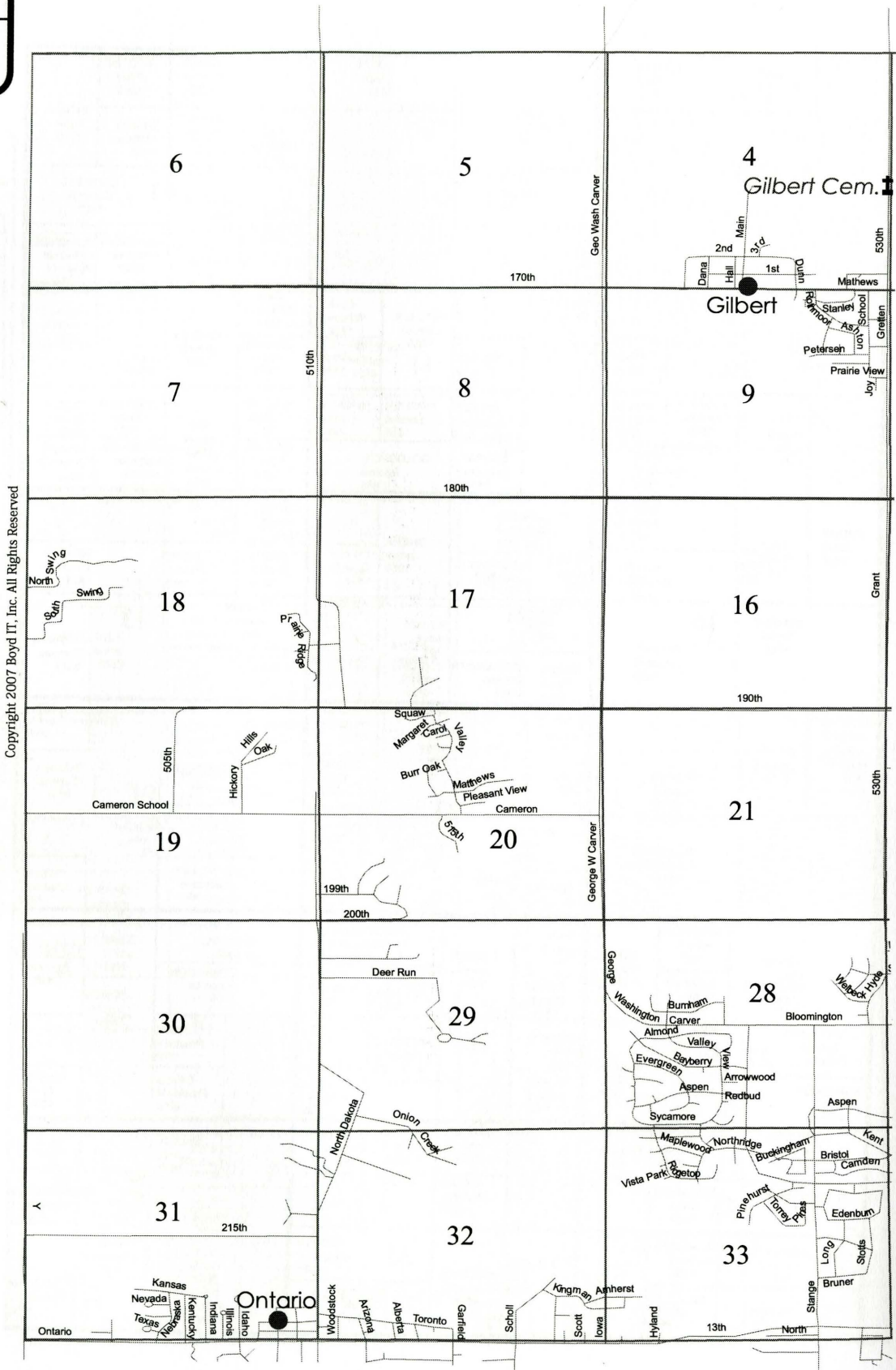
T84-N R24-W
5th PM Meridian
Map Group 5

Cities & Towns

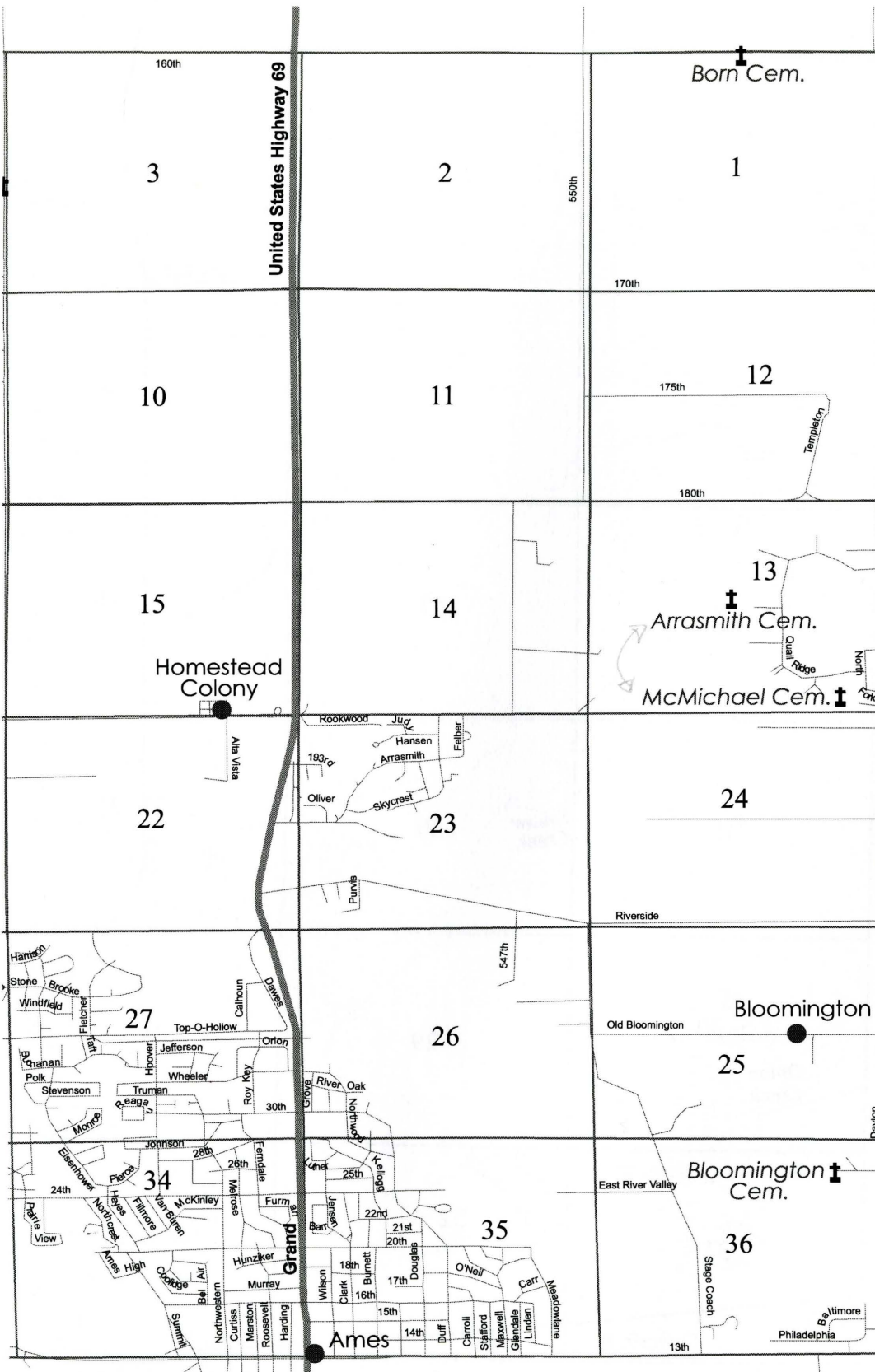
- Ames
- Bloomington
- Gilbert
- Homestead Colony
- Ontario

Cemeteries

- Arrasmith Cemetery
- Bloomington Cemetery
- Born Cemetery
- Gilbert Cemetery
- McMichael Cemetery



Copyright 2007 Boyd IT, Inc. All Rights Reserved



Helpful Hints

1. This road map has a number of uses, but primarily it is to help you: a) find the present location of land owned by your ancestors (at least the general area), b) find cemeteries and city-centers, and c) estimate the route/roads used by Census-takers & tax-assessors.
2. If you plan to travel to Story County to locate cemeteries or land parcels, please pick up a modern travel map for the area before you do. Mapping old land parcels on modern maps is not as exact a science as you might think. Just the slightest variations in public land survey coordinates, estimates of parcel boundaries, or road-map deviations can greatly alter a map's representation of how a road either does or doesn't cross a particular parcel of land.

Copyright 2007 Boyd IT, Inc. All Rights Reserved

Legend

- Section Lines
- Interstates
- Highways
- Other Roads
- Cities/Towns
- Cemeteries

Scale: Section = 1 mile X 1 mile (generally, with some exceptions)

Historical Map

T84-N R24-W
5th PM Meridian

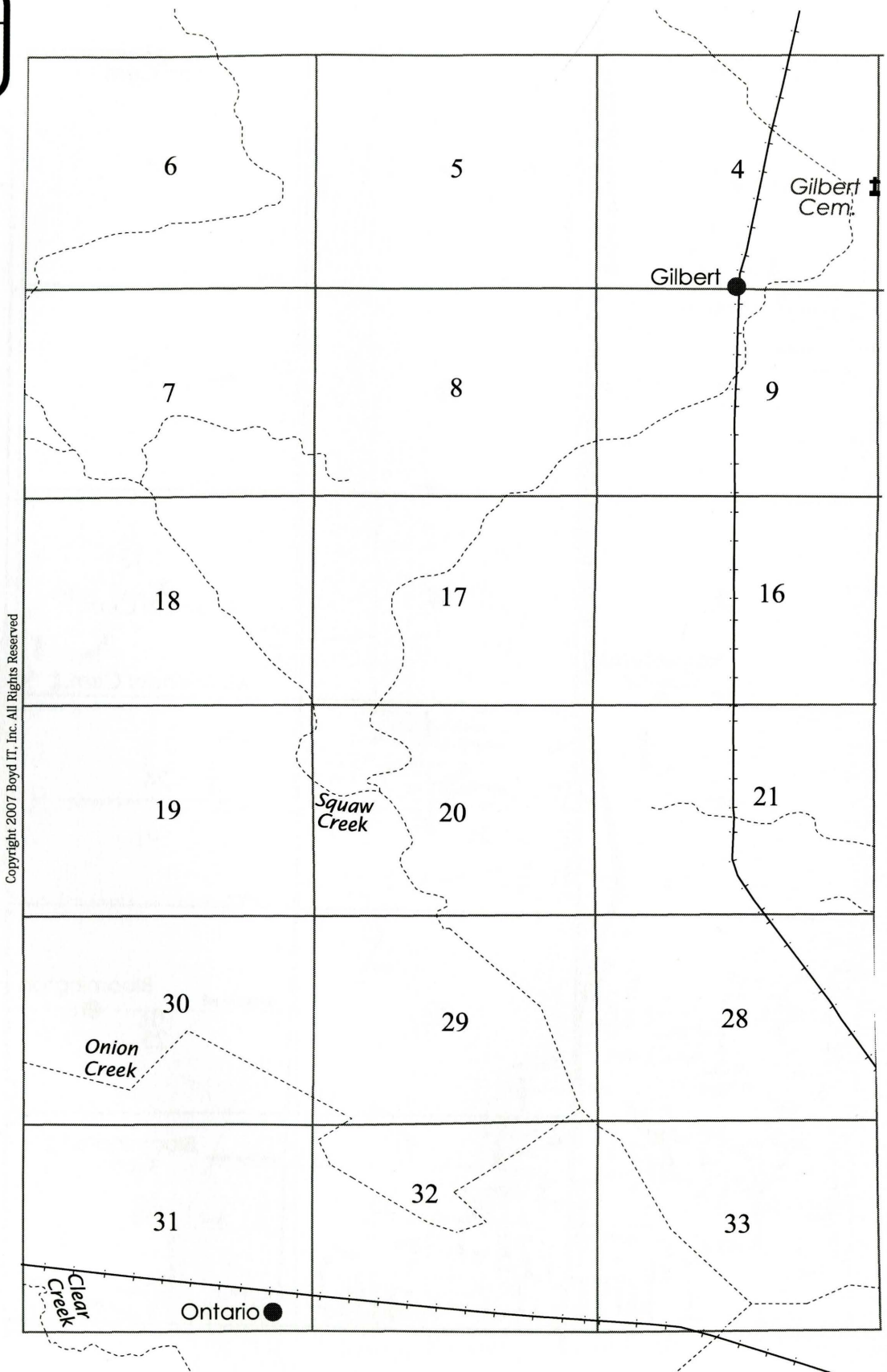
Map Group 5

Cities & Towns

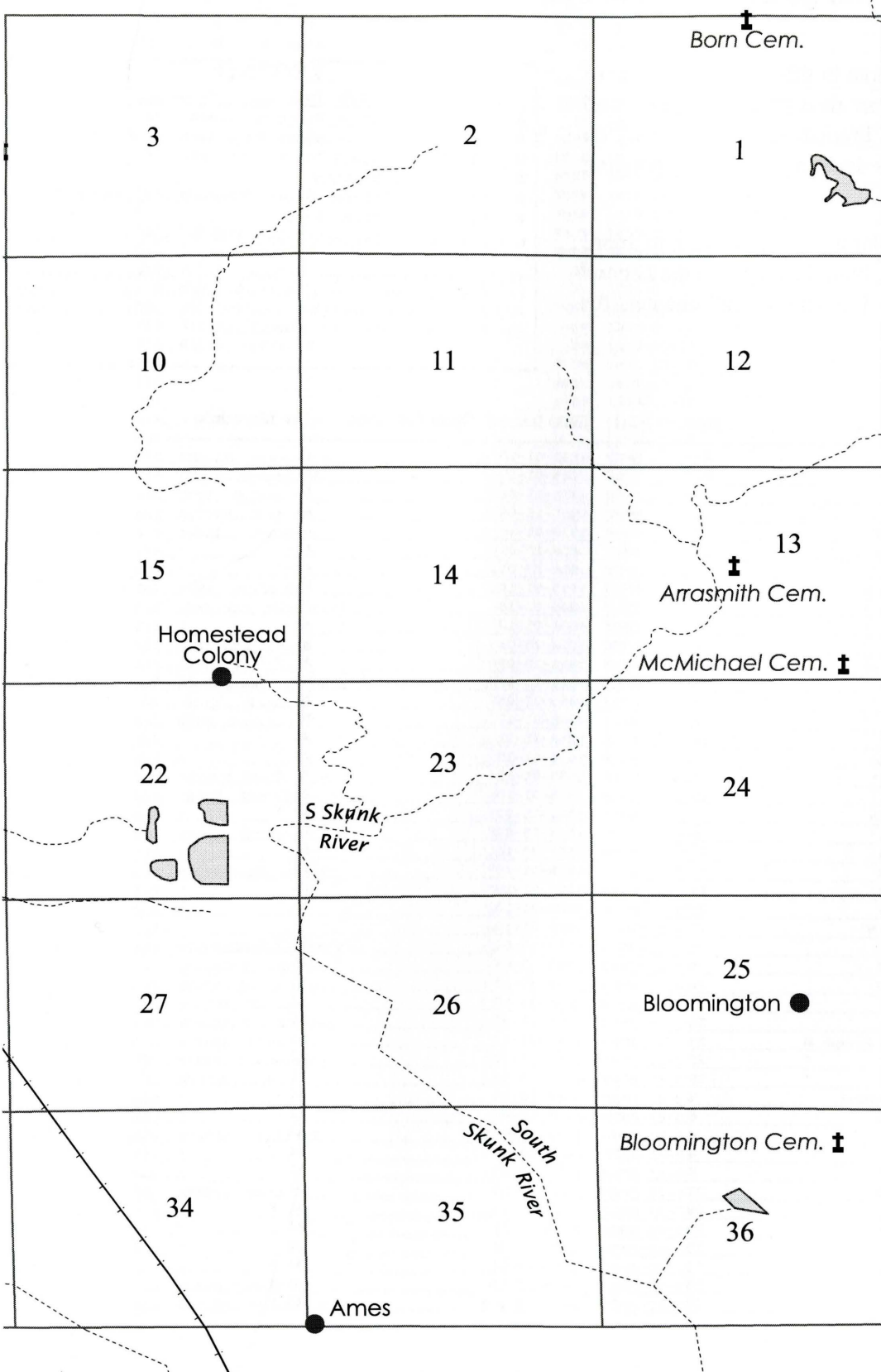
- Ames
- Bloomington
- Gilbert
- Homestead Colony
- Ontario

Cemeteries

- Arrasmith Cemetery
- Bloomington Cemetery
- Born Cemetery
- Gilbert Cemetery
- McMichael Cemetery



Copyright 2007 Boyd IT, Inc. All Rights Reserved



Copyright 2007 Boyd IT, Inc. All Rights Reserved

Helpful Hints

1. This Map takes a different look at the same Congressional Township displayed in the preceding two maps. It presents features that can help you better envision the historical development of the area: a) Water-bodies (lakes & ponds), b) Water-courses (rivers, streams, etc.), c) Railroads, d) City/town center-points (where they were oftentimes located when first settled), and e) Cemeteries.
2. Using this "Historical" map in tandem with this Township's Patent Map and Road Map, may lead you to some interesting discoveries. You will often find roads, towns, cemeteries, and waterways are named after nearby landowners: sometimes those names will be the ones you are researching. See how many of these research gems you can find here in Story County.

Legend

- Section Lines
- Railroads
- Large Rivers & Bodies of Water
- Streams/Creeks & Small Rivers
- Cities/Towns
- Cemeteries

Scale: Section = 1 mile X 1 mile (there are some exceptions)

Map Group 9: Index to Land Patents

Township 83-North Range 24-West (5th PM)

After you locate an individual in this Index, take note of the Section and Section Part then proceed to the Land Patent map on the pages immediately following. You should have no difficulty locating the corresponding parcel of land.

The "For More Info" Column will lead you to more information about the underlying Patents. See the *Legend* at right, and the "How to Use this Book" chapter, for more information.

LEGEND	
"For More Info . . ." column	
A	= Authority (Legislative Act, See Appendix "A")
B	= Block or Lot (location in Section unknown)
C	= Cancelled Patent
F	= Fractional Section
G	= Group (Multi-Patentee Patent, see Appendix "C")
V	= Overlaps another Parcel
R	= Re-Issued (Parcel patented more than once)

(A & G items require you to look in the Appendixes referred to above. All other Letter-designations followed by a number require you to locate line-items in this index that possess the ID number found after the letter).

ID	Individual in Patent	Sec.	Sec. Part	Date Issued	Other Counties	For More Info . . .
1040	APPLEGATE, Squire J	35	NW	1855-01-10		A1
1013	BARRY, Noah	36	SWSE	1855-01-05		A1
1012	" "	36	NWSE	1855-15-05		A1
914	BEEDLE, Abraham H	8	NESW	1855-01-06		A1
915	" "	8	SESW	1855-01-06		A1
1049	BEEDLE, Watson	17	NW	1857-30-10		A1
967	BLACK, James	2	NWSE	1912-01-22		A5 R968
969	" "	2	W ¹ / ₂ NE	1912-01-22		A5 R970
960	" "	1	W ¹ / ₂ NW	1912-02-05		A5 R961
965	" "	2	E ¹ / ₂ NE	1912-02-05		A5 R966
961	" "	1	W ¹ / ₂ NW	1912-05-02		A5 R960
966	" "	2	E ¹ / ₂ NE	1912-05-02		A5 R965
968	" "	2	NWSE	1912-22-01		A5 R967
970	" "	2	W ¹ / ₂ NE	1912-22-01		A5 R969
962	" "	12	W ¹ / ₂ SE	1920-08-19		A3 R963
963	" "	12	W ¹ / ₂ SE	1920-19-08		A3 R962
964	" "	13	W ¹ / ₂ SE	1939-23-06		A5
979	BRACKEN, John	25	SESW	1855-01-10		A1
978	" "	25	NESW	1857-30-10		A1
1000	BROWN, Martha	14	SWNW	1855-15-05		A1
913	BUMGARNER, Abraham	29	E ¹ / ₂	1855-01-10		A1
971	CALLANAN, James	6	SWSW	1858-15-01		A1 F
982	CAMPBELL, John J	26	SE	1855-01-10		A1
972	CASSTEEL, James	30	S ¹ / ₂ NE	1857-30-10		A1
973	CASTEEL, James	30	N ¹ / ₂ NE	1857-30-10		A1
1014	CHAMBERLIN, Oliver	28	W ¹ / ₂	1855-01-10		A1
932	CLAFFLIN, Cornelius	19	SESE	1858-15-01		A1
911	CLASPILL, Aaron T	7	N ¹ / ₂ SE	1855-15-05		A1
912	" "	7	S ¹ / ₂ NE	1855-15-05		A1
954	COOK, Ira	17	SESW	1857-01-09		A1
1053	COX, William R	23	E ¹ / ₂ NE	1855-15-05		A1
989	CRANBLIT, John T	23	S ¹ / ₂	1855-01-06		A1
990	" "	26	N ¹ / ₂	1855-01-06		A1
991	CRANBLIT, John T	24	W ¹ / ₂ SW	1855-01-06		A1
1051	CURTISS, William	14	S ¹ / ₂ SW	1855-01-06		A1
934	DEVOTIE, Duane	24	SENE	1855-15-05		A1
921	EASTWOOD, Asa F	8	W ¹ / ₂ NE	1855-15-05		A1
976	EASTWOOD, James L	8	S ¹ / ₂ SW	1855-15-06		A1
975	" "	7	S ¹ / ₂ SE	1857-30-10		A1
939	EVANS, Evan C	5	NE	1854-15-09		A1 F
974	FIELDER, James	34	NESW	1854-15-09		A1
1001	FLEISCHER, Martin G	11	N ¹ / ₂ NE	1855-01-10		A1
996	FOSTER, Joshua G	6	E ¹ / ₂ NW	1855-01-10		A1 F
923	GALBRAITH, Bartram	23	W ¹ / ₂ NE	1855-01-10		A1
957	GILCREST, Jacob K	35	NE	1855-01-10		A1
958	" "	36	W ¹ / ₂ NW	1855-01-10		A1

Township 83-N Range 24-W (5th PM) - Map Group 9

ID	Individual in Patent	Sec.	Sec. Part	Date Issued	Other Counties	For More Info . . .
988	GILCREST, John S	25	W ¹ SW	1855-01-10		A1
1048	GRAHAM, Washington P	9		1855-15-05		A1
938	GUITON, Elisha	27	NE	1855-01-06		A1
994	HAMILTON, Joseph	13	SESE	1855-01-05		A1
1032	HAWKS, Robert	35	NWSE	1855-01-10		A1
1033	HIESTAND, Samuel	1	NESE	1855-01-05		A1
1035	" "	1	NWSW	1855-01-05		A1
1034	" "	1	NESW	1855-15-05		A1
1036	" "	2	NESE	1855-15-06		A1
955	HOPKINS, Ira E	34	NWSW	1855-15-05		A1
1041	IOWA, State Of	16		1937-26-08		A2
919	JUDD, Alfred B	25	SWSE	1855-01-10		A1
920	" "	36	NESE	1855-01-10		A1
917	" "	25	NWSE	1855-15-05		A1
918	" "	25	S ¹ NE	1855-15-05		A1
1042	JUDD, Thomas E	32	SE	1855-15-10		A1
1008	KELTNER, Morgan	21	E ¹ NW	1855-15-05		A1
1009	" "	21	W ¹ NE	1855-15-05		A1
1056	KEMPLIN, Willson	24	SESW	1855-01-10		A1
1057	" "	25	NENW	1855-01-10		A1
1058	" "	25	NWNE	1855-01-10		A1
916	KINZLEY, Adolphus	10	NWNW	1855-15-06		A1
1010	KUNTZ, Nicholas R	15	SWSW	1855-15-10		A1
1011	" "	22	W ¹ SW	1857-01-07		A1
947	LEWELLEN, Harvey	21	E ¹ NE	1855-01-06		A1
948	" "	29	NW	1857-30-10		A1
1044	LOWE, Thomas	13	W ¹ NE	1855-15-05		A1
1037	MCGINNIS, Sarah	27	NW	1855-01-06		A1
983	MCGRUE, John	20	SWNE	1855-15-10		A1
984	" "	20	W ¹ 2	1855-15-10		A1
953	MILLER, Ichabod T	1	SESE	1855-15-05		A1
985	MILLER, John	3	NWNE	1854-15-09		A1 C F
986	" "	3	W ¹ NE	1938-16-02		A1 F
977	MOORE, Jeremiah	22	E ¹ SW	1855-01-06		A1
946	MORRISON, Guyeun	22	E ¹ 2	1855-01-06		A1
933	NEWMAN, David	19	NWSW	1857-30-10		A1 F
922	NEWTON, Augustus	23	NW	1855-01-10		A1
1052	NICHOLS, John	14	N ¹ SW	1855-01-06		A1 G12
1052	NICHOLS, William	14	N ¹ SW	1855-01-06		A1 G12
935	POCOCK, Elias	2	NW	1855-01-10		A1 F
936	" "	6	SESW	1855-15-06		A1
937	" "	7	NWNE	1855-15-06		A1
943	PUTMAN, Gabriel	21	SE	1855-01-06		A1
949	PUTMAN, Hiram	21	S ¹ SW	1855-01-06		A1
995	PUTMAN, Joseph W	21	N ¹ SW	1855-01-06		A1
1015	RAFENBERGER, Peter	28	NE	1855-01-06		A1
956	REES, Ira H	3	E ¹ NE	1855-01-10		A1 F
987	REYNOLDS, John	19	SWSW	1857-30-10		A1 F
926	RICE, Byron	36	SWSW	1855-01-05		A1
925	" "	36	NWSW	1855-15-06		A1
1016	ROBBINS, Richard	18	W ¹ SE	1855-01-10		A1
1022	" "	33	NWSE	1855-01-10		A1
1024	" "	33	SW	1855-01-10		A1
1025	" "	34	N ¹ 2	1855-01-10		A1
1026	" "	34	NESE	1855-01-10		A1
1027	" "	34	SWSW	1855-01-10		A1
1028	" "	6	N ¹ SW	1855-01-10		A1 F
1029	" "	6	W ¹ NW	1855-01-10		A1 F
1030	" "	7	NW	1855-01-10		A1 F
1031	" "	7	SW	1855-01-10		A1 F
1017	" "	27	N ¹ SW	1855-01-12		A1
1018	" "	27	SE	1855-01-12		A1
1019	" "	27	SESW	1855-01-12		A1
1020	" "	33	NW	1855-01-12		A1
1021	" "	33	NWNE	1855-01-12		A1
1023	" "	33	S ¹ NE	1855-01-12		A1
997	ROBINSON, Joshua	32	SWNE	1857-30-10		A1
928	ROSS, Calvary	8	NWSW	1855-15-06		A1
929	" "	8	SWNW	1855-15-06		A1
927	" "	18	NE	1857-30-10		A1
951	SHERMAN, Hoyt	22	S ¹ NW	1855-01-06		A1
952	" "	35	E ¹ SE	1855-01-12		A1
950	" "	10	SWNW	1857-30-10		A1

Family Maps of Story County, Iowa

ID	Individual in Patent	Sec.	Sec. Part	Date Issued	Other Counties	For More Info . . .
941	SHUNK, Francis	20	SE	1855-01-06		A1
940	" "	19	SESW	1857-30-10		A1
942	SHUNK, Franklin	21	W ² NW	1855-01-06		A1
944	SMITH, George	8	SE	1855-15-05		A1
945	" "	8	SENE	1855-15-05		A1
1002	STANFORD, Mary	15	N ² NW	1855-01-10		A1
1045	STANFORD, Thomas	15	SE	1855-01-05		A1
980	STARR, John H	6	W ² NE	1855-15-05		A1 F
999	STERNBERG, Lambert	36	S ² NE	1855-01-10		A1
981	STEWART, John H	5	E ² NW	1855-01-05		A1 F
993	STEWART, Joseph B	14	NWSE	1855-01-10		A1
1054	TEMPLETON, William	26	SW	1855-01-10		A1
930	VANOSTRAND, Clark	15	NWSW	1855-15-05		A1
931	" "	15	S ² NW	1855-15-05		A1
1043	VEST, Thomas G	6	E ² NE	1855-15-06		A1 F
1003	WHITE, Miles	24	NENE	1855-01-05		A1
1007	" "	36	NESW	1855-01-10		A1
1004	" "	34	SESE	1858-15-01		A1
1005	" "	35	N ² SW	1858-15-01		A1
1006	" "	35	SWSE	1858-15-01		A1
998	WHITNEY, Julia E	3	W ² SW	1855-01-05		A1
1055	WHITNEY, William	4	SE	1855-01-05		A1
992	WILLIAMS, John	10	W ² SW	1855-01-10		A1
1050	WILTSE, William B	22	N ² NW	1855-01-06		A1
924	WOOD, Benjamin	18	W ²	1855-01-10		A1 F
1038	WORREL, Shadrack	25	NWNW	1855-01-10		A1
1039	" "	25	S ² NW	1855-01-10		A1
959	WORRELL, James A	17	NESW	1855-15-05		A1
1046	WORTHINGTON, Washington J	33	NESE	1855-01-12		A1
1047	" "	33	S ² SE	1855-01-12		A1

Patent Map

T83-N R24-W
5th PM Meridian

Map Group 9

Township Statistics

Parcels Mapped :	148
Number of Patents :	114
Number of Individuals :	88
Patentees Identified :	87
Number of Surnames :	76
Multi-Patentee Parcels :	1
Oldest Patent Date :	1/5/1855
Most Recent Patent :	8/19/1920
Block/Lot Parcels :	0
Parcels Re - Issued :	5
Parcels that Overlap :	0
Cities and Towns :	1
Cemeteries :	5

ROBBINS Richard 1855	FOSTER Joshua G 1855	STARR John H 1855	VEST Thomas G 1855			STEWART John H 1855	EVANS Evan C 1854	4			
ROBBINS Richard 1855		6		5				WHITNEY William 1855			
CALLANAN James 1858	POCOCK Elias 1855					EASTWOOD Asa F 1855					
ROBBINS Richard 1855		POCOCK Elias 1855			ROSS Calvary 1855	BEEDLE Abraham H 1855	8	SMITH George 1855	GRAHAM Washington P 1855		
ROBBINS Richard 1855		CLASPILL Aaron T 1855	ROSS Calvary 1855	BEEDLE Abraham H 1855			SMITH George 1855		9		
		CLASPILL Aaron T 1855	EASTWOOD James L 1857		EASTWOOD James L 1855						
18		ROSS Calvary 1857		BEEDLE Watson 1857		17		16			
WOOD Benjamin 1855	ROBBINS Richard 1855				WORRELL James A 1855			IOWA State Of 1937			
						MCGRUE John 1855	SHUNK Franklin 1855	KELTNER Morgan 1855	KELTNER Morgan 1855	LEWELLEN Harvey 1855	
NEWMAN David 1857	19		MCGRUE John 1855		20		PUTMAN Joseph W 1855		21		
REYNOLDS John 1857	SHUNK Francis 1857	CLAFFLIN Cornelius 1858				SHUNK Francis 1855		PUTMAN Hiram 1855		PUTMAN Gabriel 1855	
		CASTEEL James 1857						CHAMBERLIN Oliver 1855		RAFENSBERGER Peter 1855	
		CASSTEEL James 1857		LEWELLEN Harvey 1857		29		BUMGARNER Abraham 1855		28	
30											
31						ROBINSON Joshua 1857		ROBBINS Richard 1855		33	
						JUDD Thomas E 1855		ROBBINS Richard 1855		ROBBINS Richard 1855	
										WORTHINGTON Washington J 1855	
								ROBBINS Richard 1855		WORTHINGTON Washington J 1855	

Copyright 2007 Boyd IT, Inc. All Rights Reserved

	MILLER John 1854 MILLER John 1938	REES Ira H 1855	POCOCK Elias 1855	BLACK James 1912	BLACK James 1912	BLACK James 1912		1	
WHITNEY Julia E 1855	3		2	BLACK James 1912	HIESTAND Samuel 1855	HIESTAND Samuel 1855	HIESTAND Samuel 1855	HIESTAND Samuel 1855 MILLER Ichabod T 1855	
KINZLEY Adolphus 1855	10		11		FLEISCHER Martin G 1855		12		
SHERMAN Hoyt 1857					BLACK James 1920				
WILLIAMS John 1855									
STANFORD Mary 1855	15		BROWN Martha 1855	14		13		LOWE Thomas 1855	
VANOSTRAND Clark 1855									
VANOSTRAND Clark 1855 KUNTZ Nicholas R 1855			STANFORD Thomas 1855					NICHOLS [12] William 1855	STEWART Joseph B 1855
WILTSE William B 1855	22		NEWTON Augustus 1855	GALBRAITH Bartram 1855	COX William R 1855	24		WHITE Miles 1855	
SHERMAN Hoyt 1855									
KUNTZ Nicholas R 1857			MOORE Jeremiah 1855	CRANBLIT John T 1855				CRANBLIT John T 1855	KEMPLIN Willson 1855
MCGINNIS Sarah 1855	27	GUITON Elisha 1855	26		CRANBLIT John T 1855	WORREL Shadrack 1855	KEMPLIN Willson 1855	KEMPLIN Willson 1855	
ROBBINS Richard 1855	ROBBINS Richard 1855		TEMPLETON William 1855	CAMPBELL John J 1855	GILCREST John S 1855	WORREL Shadrack 1855	25	JUDD Alfred B 1855	
ROBBINS Richard 1855	ROBBINS Richard 1855		34		ROBBINS Richard 1855	ROBBINS Richard 1855	BRACKEN John 1857	JUDD Alfred B 1855	
ROBBINS Richard 1855	ROBBINS Richard 1855		APPLEGATE Squire J 1855	35	GILCREST Jacob K 1855	GILCREST Jacob K 1855	36	STERNBERG Lambert 1855	
HOPKINS Ira E 1855	FIELDER James 1854	ROBBINS Richard 1855	WHITE Miles 1858	HAWKS Robert 1855	SHERMAN Hoyt 1855	RICE Byron 1855	WHITE Miles 1855	BARRY Noah 1855	JUDD Alfred B 1855
ROBBINS Richard 1855	WHITE Miles 1858		WHITE Miles 1858	WHITE Miles 1858	RICE Byron 1855	BARRY Noah 1855	BARRY Noah 1855	JUDD Alfred B 1855	

Copyright 2007 Boyd IT, Inc. All Rights Reserved

Helpful Hints

1. This Map's INDEX can be found on the preceding pages.
2. Refer to Map "C" to see where this Township lies within Story County, Iowa.
3. Numbers within square brackets [] denote a multi-patentee land parcel (multi-owner). Refer to Appendix "C" for a full list of members in this group.
4. Areas that look to be crowded with Patentees usually indicate multiple sales of the same parcel (Re-issues) or Overlapping parcels. See this Township's Index for an explanation of these and other circumstances that might explain "odd" groupings of Patentees on this map.

Legend

- Patent Boundary
- Section Boundary
- No Patents Found (or Outside County)
- Lot Numbers (when beside a name)
- Group Number (see Appendix "C")

Scale: Section = 1 mile X 1 mile (generally, with some exceptions)

Road Map

T83-N R24-W
5th PM Meridian

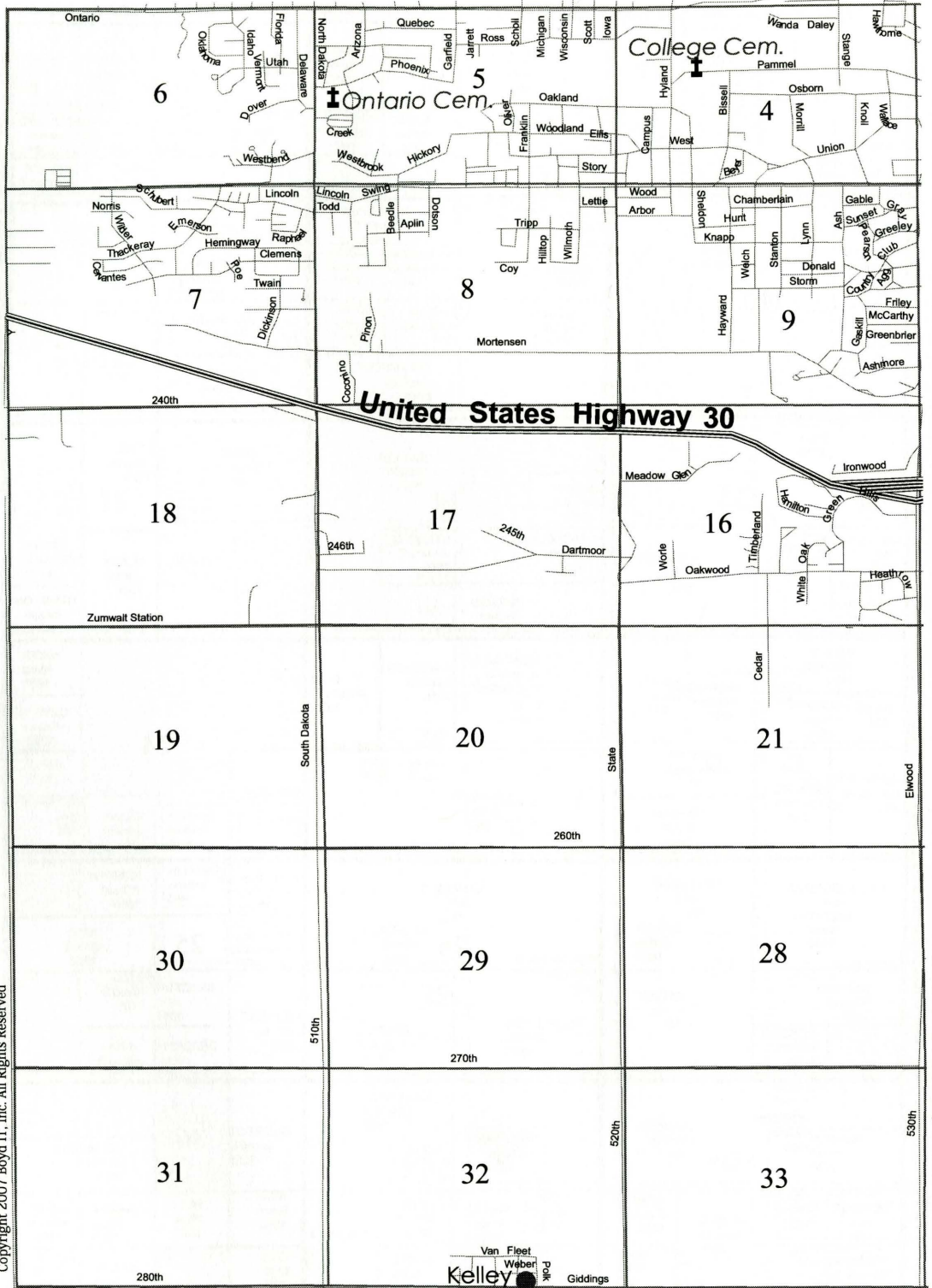
Map Group 9

Cities & Towns

Kelley

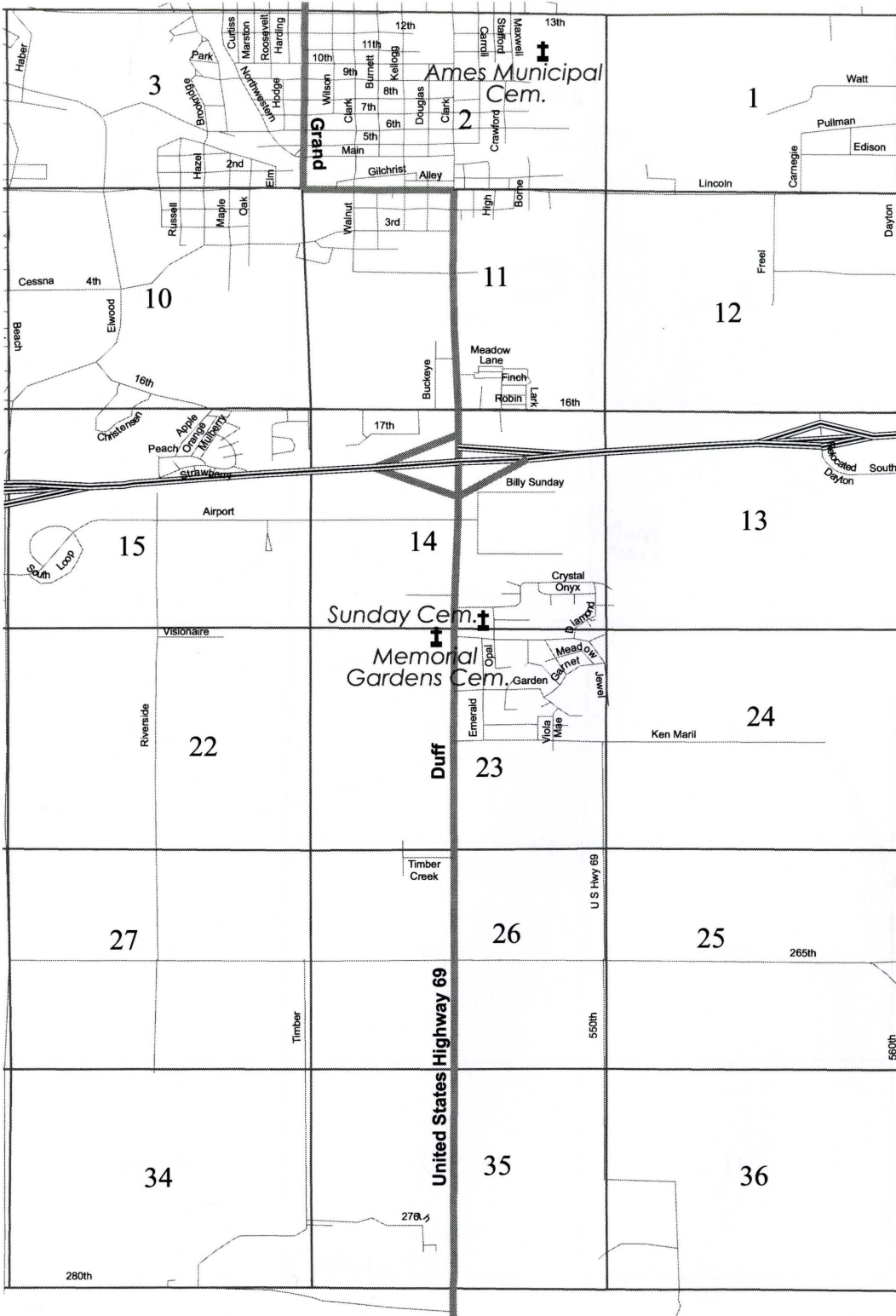
Cemeteries

- Ames Municipal Cemetery
- College Cemetery
- Memorial Gardens Cemetery
- Ontario Cemetery
- Sunday Cemetery



Copyright 2007 Boyd IT, Inc. All Rights Reserved

Van Fleet
Weber
Kelley
Pak
Giddings



Helpful Hints

1. This road map has a number of uses, but primarily it is to help you: a) find the present location of land owned by your ancestors (at least the general area), b) find cemeteries and city-centers, and c) estimate the route/roads used by Census-takers & tax-assessors.
2. If you plan to travel to Story County to locate cemeteries or land parcels, please pick up a modern travel map for the area before you do. Mapping old land parcels on modern maps is not as exact a science as you might think. Just the slightest variations in public land survey coordinates, estimates of parcel boundaries, or road-map deviations can greatly alter a map's representation of how a road either does or doesn't cross a particular parcel of land.

Copyright 2007 Boyd IT, Inc. All Rights Reserved

Legend

- Section Lines
- Interstates
- Highways
- Other Roads
- Cities/Towns
- Cemeteries

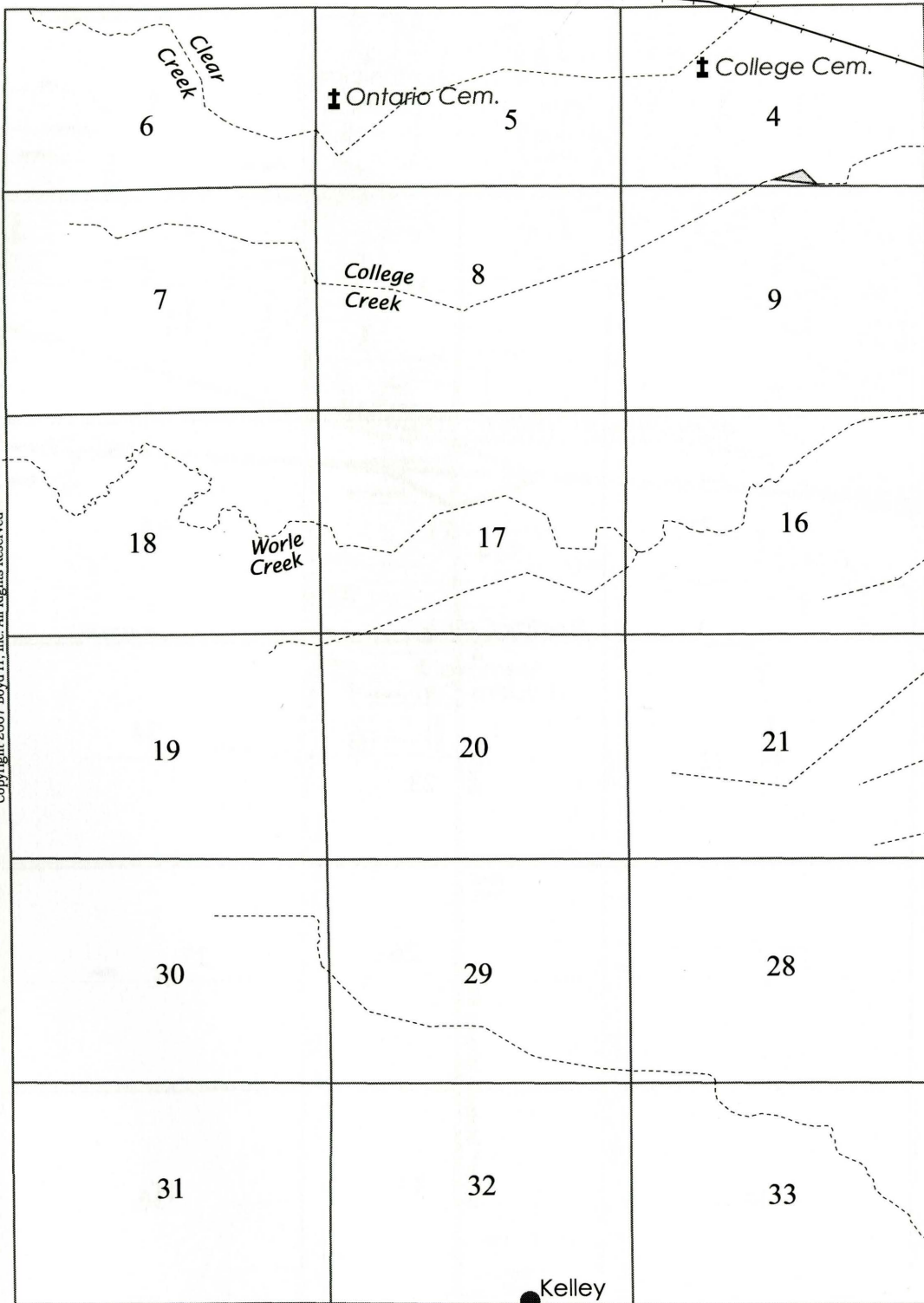
Scale: Section = 1 mile X 1 mile (generally, with some exceptions)

Historical Map
 T83-N R24-W
 5th PM Meridian
 Map Group 9

Cities & Towns

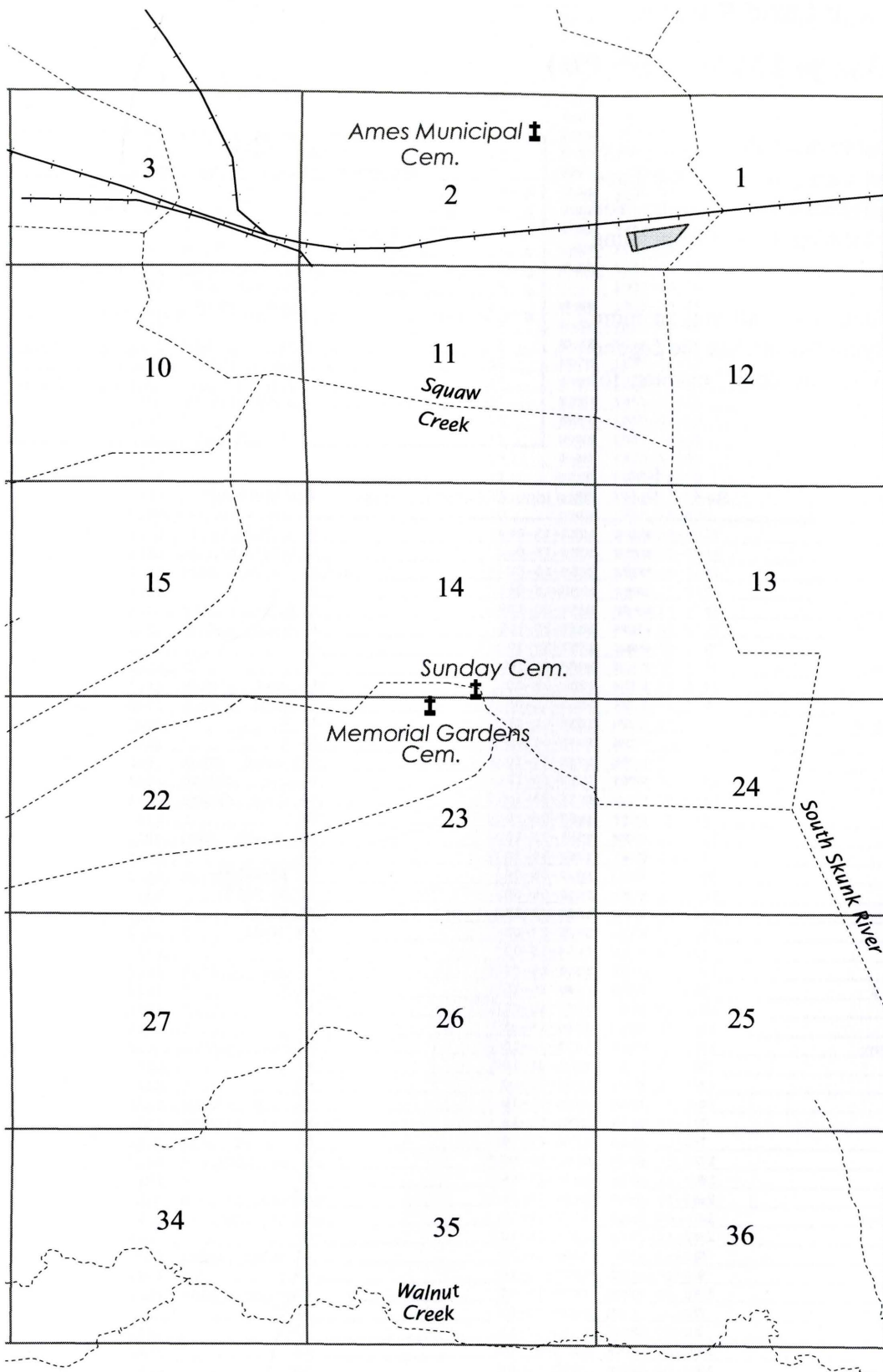
Kelley

Copyright 2007 Boyd IT, Inc. All Rights Reserved



Cemeteries

- Ames Municipal Cemetery
- College Cemetery
- Memorial Gardens Cemetery
- Ontario Cemetery
- Sunday Cemetery



Copyright 2007 Boyd IT, Inc. All Rights Reserved

Helpful Hints

1. This Map takes a different look at the same Congressional Township displayed in the preceding two maps. It presents features that can help you better envision the historical development of the area:
 - a) Water-bodies (lakes & ponds),
 - b) Water-courses (rivers, streams, etc.),
 - c) Railroads,
 - d) City/town center-points (where they were oftentimes located when first settled), and
 - e) Cemeteries.
2. Using this "Historical" map in tandem with this Township's Patent Map and Road Map, may lead you to some interesting discoveries. You will often find roads, towns, cemeteries, and waterways are named after nearby landowners: sometimes those names will be the ones you are researching. See how many of these research gems you can find here in Story County.

Legend

- Section Lines
- Railroads
- Large Rivers & Bodies of Water
- Streams/Creeks & Small Rivers
- Cities/Towns
- Cemeteries

Scale: Section = 1 mile X 1 mile
(there are some exceptions)