

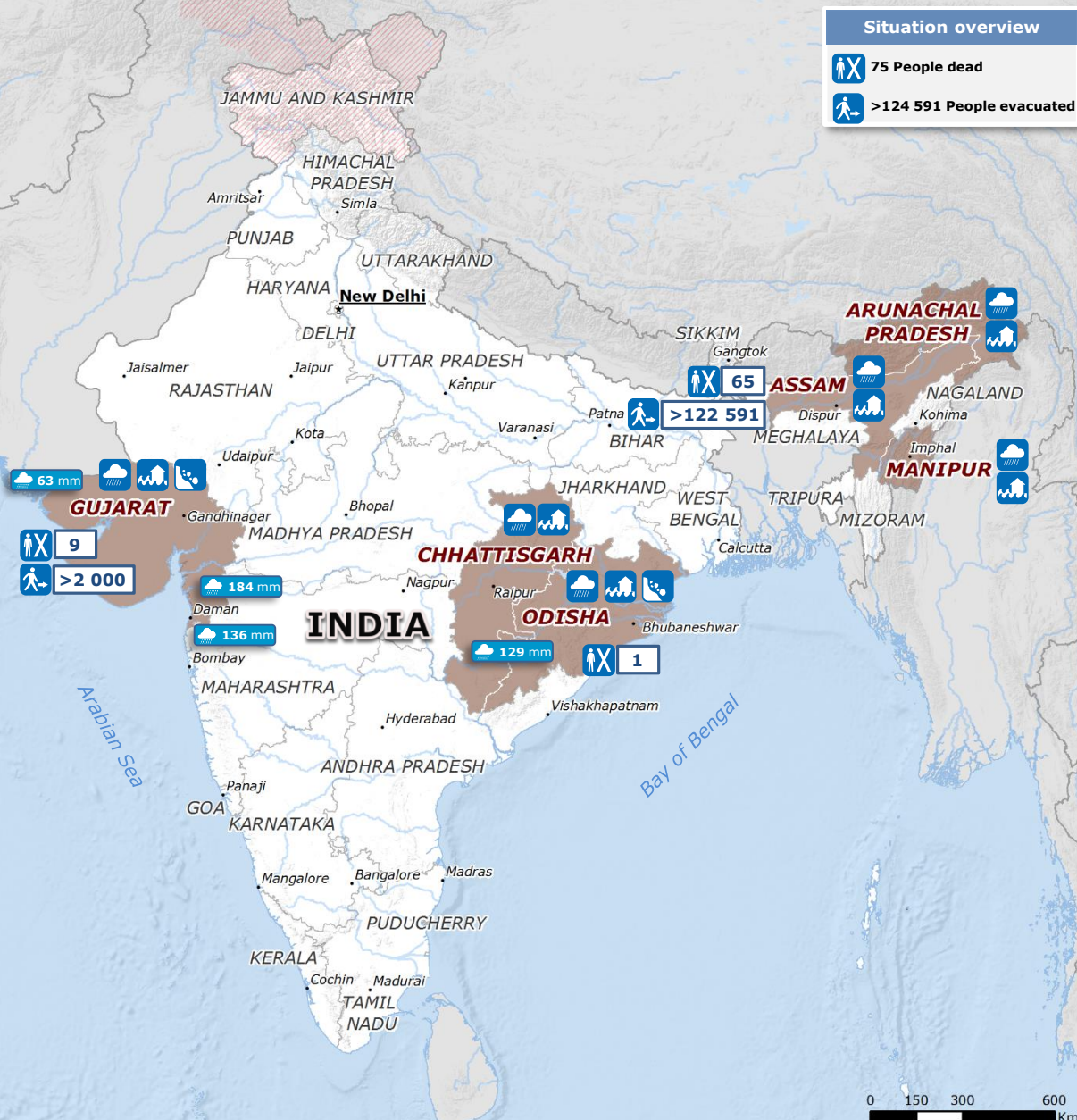
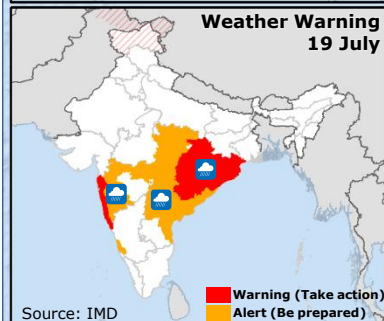
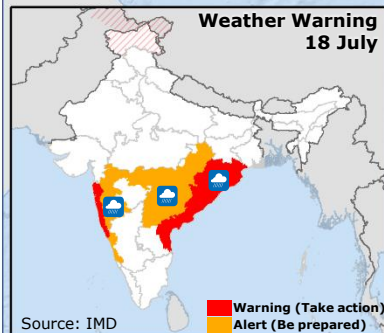


Legend

- Affected States
- Contested area
- People Dead
- People evacuated
- Heavy rain
- Floods
- Landslides
- Rainfall observed in 24h over 17-18 July

Situation overview

- 75 People dead**
- >124 591 People evacuated**



SITUATION

- Heavy rain continues to affect several areas of the country causing casualties and damages.
- The state of Assam has been the most affected. The North-eastern states of India Assam, Manipur and Arunachal Pradesh have been affected by floods during this year's monsoon. As of 13 July, the Assam State Disaster Management Authority (ASDMA) reported that approximately 1.7 million people were affected. Local media reported, as of 18 July, that 9 people died in Gujarat State, 1 in Odisha State and over 2 000 people evacuated in Gujarat. As of the same date, 65 people died, 122 591 people were evacuated and over 203 951 ha of crop were affected in the Assam state since the beginning of the flood season, according to the ASDMA.
- The Brahmaputra and its main tributaries are flowing above the danger mark and have submerged more than 2 500 villages, destroyed 100 000 hectares of cropland and damaged infrastructure.
- Over the next 24 hours, heavy to very heavy rain may continue to affect eastern and western areas of the country including the ones already affected. Indian Meteorological Department reported, as of 18 July at 13:00 UTC, that a Red Warning is in effect for heavy to very heavy rain with extremely heavy at isolated places over Coastal Andhra Pradesh and Odisha and an Orange Alert for heavy to very heavy rain in Chhattisgarh.

Sources: DG ECHO, IMD, ASDMA, WMO, Media

