

MONTHLY METEOROLOGICAL BULLETIN

氣 象 月 刊

SEPTEMBER, 1931

民 國 二 十 年 九 月

VOL. IV. NO. 9.

第 四 卷 第 九 期

ACADEMIA SINICA

NATIONAL RESEARCH INSTITUTE OF METEOROLOGY

PEI-CHI-KO, NANKING, CHINA

國 立 中 央 研 究 院 氣 象 研 究 所

南 京 欽 天 山 北 極 閣

弁言

本年度月報與去年度無甚差別。所不同者，南京部份刪去直行風速，因本台高處山巔，平行之風，受山之梗阻，稍有向上之趨勢，故所紀直行風速，殊不能代表空中之現狀。加入太陽輻射，此類紀錄，凡分兩項：（一）太陽輻射強度，紀每分鐘太陽輻射於垂直面上每平方公分之熱量，（二）太陽輻射總量，紀每日太陽及天空輻射，達於地平面上每平方公分之熱量。南京溫度氣壓濕度之變遷，響來按月製為分圖，自本卷起，各圖均集在一頁上，以便比較，在圖上刪去最高溫度，最低溫度，絕對濕度三項，加入風速，降水量，蒸發量，及太陽輻射總量四項。測風氣球，本台仍按日施放，其結果將另行刊佈之。

外埠氣象報告，本年度增加杭州，刪去龍州。新疆省內迪化及庫車二站之報告，因路途遙遠，交通不便，常不能按時寄達，故發表時期與他站常有先後參差之虞。去年新疆省政府添設之吐魯番及綏來二站報告，寄到過遲，不能編入月刊，其紀錄當摘要載入年刊中。海關各站，仍依第三卷辦法，各項紀錄均經計算刊入，惟氣壓一項僅錄上午九時一次而已。

FOREWORD

The Monthly Bulletin of the present year will not differ materially from that of last year. Few alterations and additions, however, will be made. Among the meteorological data of Nanking, the vertical velocity of wind recorded by a Richard instrument has been omitted owing to the fact that Pei-Chi-Ko Hill, on the summit of which our observatory is situated, deflects winds from every quarter upward to a certain extent, and hence no accurate registration of vertical component is possible under any exposure. One new item, the solar radiation, has been added to the Nanking data. The solar radiation is recorded by two separate instruments (1) a pyrhelograph for registering direct radiation at normal incidence, and (2) a solarigraph for registering total radiation at a horizontal surface, in terms of gram calories per square centimeter per minute and gram calories per square centimeter per day respectively.

An alteration has also been made in presenting the monthly march of various meteorological elements of Nanking in diagrams. Instead of making diagrams for pressure, temperature, and humidity on separate pages, they are now drawn in several panels on the same page, so that the correlation of different elements or the lack of it can be seen at a glance. In these diagrams, the curves of maximum temperature, minimum temperature and absolute humidity from day to day have been omitted, while those of wind velocity, amount of precipitation, amount of evaporation, and total radiation inserted. The work of daily launching of pilot balloons continues, the result of which will appear in another serial publication, the first number of which is now under press.

Among the cooperative stations, the data of Hangchow appears for the first time in this volume, while the station of Lungchow has been omitted from our list. Owing to the difficulty of communication, the reports of Tihwa and Kuehar in Chinese Turkestan do not come regularly in time to be published in the particular issue where they belong, but we will print them at the earliest possible date. Two new stations at Turfan and Seilai have been established in that vast but practically unknown province since last year, we hope to be able to include their data in the future issues of our Annual Report.

EXPLANATORY REMARKS

Our observatory is located at the summit of Pei-Chi-Ko Hill, Latitude $32^{\circ} 8' 11''$ North, Longitude $118^{\circ} 46' 55''$ East of Greenwich, eastern of standard barometer above sea level 67.9 meters, anemociemographe above sea level 87.5 meters.

The publication of this Bulletin began in the year 1928 as a Quarterly, since 1929 this publication has been changed from a Quarterly into a Monthly. Hourly observations are made from the daybreak to 10 o'clock in the evening, 120th degree M. E. G. standard time, the data during the night hours are obtained from the recording instruments. No records are made of visibility, cloudiness, direction, velocity and kinds of clouds during the night.

The barometer readings published in the following tables are corrected for temperature and latitude but not for altitude. The readings during the night hours are taken from records of Fuess-Sprung Sliding Barograph. The velocities of clouds are observed by a Comb-Nephoscope, expressed in 1000th of a radian per second. It can be changed into linear velocity very easily once the height of cloud is known. For instance the velocity of Nb. is measured to be 10, if the height of Nb. is 1 km. the linear velocity will be 10 meters per second, if cloud height is 0.5 km. the linear velocity will be 5 meters per second; etc. We distinguish between the maximum velocity and extreme velocity of wind recorded during a period of twenty-four hours. The latter is taken from the record of an Anemobiograph (Negretti and Zambra) which gives the instantaneous velocity; while the former is read from an Anemociemographe (Richard), which gives the mean velocity of every 25 meters travelled. Hence the extreme velocity for each day is higher than the maximum velocity.

Radiation is recorded by two instruments, Gorczynski's Pyrheliograph (Richard) for direct solar radiation at normal incidence, and Solarigraph (Kipp and Zonen) for total thermal energy received on a horizontal surface from the sun and sky. These instruments are calibrated by the readings of a Smithsonian Silver Disk Pyrheliometer (No. 41) several times in a month. Amount of evaporation is obtained from a Kassner-Fuess self-recording evaporimeter. Readings on earth thermometers are taken at the following hours of the day.—0 depth at 9.00, 5 cm depth at 10:06, 10cm depth at 11:12, 20cm depth at 13:24, 25cm, 50cm, 75cm and 100cm depths all at 21.00.

The abbreviations for kinds of cloud and state of weather, and the scale of visibility are all according to the international system save a few exception. For instance, ○ indicates clear weather with a cloudiness of 0—2.9. ● signifies partly cloudy with a cloudiness of 3—7.9, while ☉ means cloudy weather with a cloudiness of 8—10 inclusive.

The meteorological elements recorded in other observatories, colleges and experimental stations, and the meteorological registers of the Chinese Maritime Customs stations have also been published in this issue. The stations are divided in two categories: (1) those maintained by universities, etc., and (2) those maintained by the Customs. In each category the stations are arranged according to their latitudes from south to north, a list of the names of stations is inserted at the end of Nanking report of this Bulletin. For all Customs stations the rainfall is for 24 hours ending at 9 a. m.

凡 例

本所在南京欽天山(俗稱北極閣)山頂。其位置為北緯 $32^{\circ} 3' 11''$ ，東經(英京格林威基東) $118^{\circ} 46' 55''$ 。氣壓表水銀面高出海平面 67.9 公尺。

本刊創始于民國十七年，初為季刊，自十八年起改為月刊。

各種自記儀器已於十七年開先後裝妥。自十八年起，夜間(午後十時至次日破曉)觀測，即行停止。各項記錄，得之自記儀器。惟雲狀，雲量，雪速，能見度等則晚間不記。

氣壓之溫度差與緯度差業已訂正，惟高度差則否。夜間記錄，得之斯水銀氣壓計。雲速用梳式雲速器測之，用角度計算。

每日風速記錄有極高，最高，與平均三種，平均風速乃該日二十四小時之平均速率，極高風速乃該日絕對最高之每秒風速，最高風速乃該日風行二十五公尺所需最短期間內之每秒風速，一日中極高風速應比最高風速為大。

各種符號，悉依國際規定，下列乃習用於日常記錄。

天氣符號		
○ 晴天 ● 陰天 ⊙ 雨 ⊛ 雪 ⊛ 雹 ⊛ 雷 ⊛ 電 ⊛ 霧 ⊛ 霾 ⊛ 低溫	⊛ 霜 ⊛ 露 ⊛ 雪 ⊛ 風 ⊛ 雨 ⊛ 電 ⊛ 閃 ⊛ 雷	⊙ 日 ⊙ 月 ⊙ 虹 ⊙ 極光 ⊙ 黃昏 ⊙ 冰 ⊙ 針 ⊙ 氣 ⊙ 針 ⊙ 光

能見度					
度	距離		度	距離	
	能見	不能見		能見	不能見
0	—	100 公尺	5	2 公里	6 公里
1	100 公尺	200 公尺	6	6 公里	10 公里
2	200 公尺	500 公尺	7	10 公里	20 公里
3	500 公尺	1 公里	8	20 公里	50 公里
4	1 公里	2 公里	9	50 公里	

除南京之測候結果而外，本所并搜集國內其他測候所之統計，刊為彙編。外埠測候所，分為兩類，(1)學校測候所，(2)海關測候所。每類內測候所之先後次序依照所在地點之緯度，由南而北。測候所之名單見于南京氣象圖表之後。

民國二十年七月份中國天氣概況

本月中國天氣，無特別可紀之點，以大概而論，北部中部，雨量較少，自長江下游起，以至中國南部，雨量較多。溫度狀況，雖各地互有出入，然並無特別之點。本月亞東氣壓之分布，海洋方面，與上月無甚差別，而大陸方面，已有變更。日本方面固定高氣壓繼續存在，然時有移動。西伯利亞已有高氣壓發生，但勢力尚不甚強。西南方面低氣壓停留在印度支那，但有時北東行至中國西南境，太平洋中颱風仍甚活動，但所取路徑較偏於東，雖中國沿海較遠，行近中國沿海者，僅有二次。大陸低氣壓經過中國陸地者，共七次，其所取路徑則如下圖。

本月各地溫度，與其準平均相比，高下互見。以大概而論，中國北部及滿州，全月平均溫度，在準平均以上，滿州高出於準平均攝氏一·五度左右，中國北部則高出於準平均攝氏〇·三至攝氏〇·五度，山東半島，本月溫度在準平均之下，約低於準平均攝氏〇·三度。長江流域本月平均溫度，中游在準平均之上，約高出準平均攝氏〇·二度至〇·三度，而上游下游則在準平均之下，約低於準平均攝氏〇·二度至〇·四度。東海沿岸則北部平均溫度在準平均之下，約低於準平均攝氏〇·三度至一·〇度，而溫州以南，則在準平均之上，約自準平均相等至高出攝氏一·五度，中國南部及西南，其平均溫度，亦在準平均之上，大概高於準平均自攝氏〇·一度至攝氏一·五度。

本月中國雨量之分布，中國北部及滿州，均在準平均以下，大致在四分之一左右。山東半島及長江流域，或在準平均以上，或在準平均以下，最多者約準平均之三倍左右，而最少者不過準平均八分之一。東海沿岸及中國南部，大致亦較準平均為多，最多者超出準平均一半以上。

**A Résumé of Weather Conditions in China during the Month of
September, 1931.**

The weather in China for September as a whole is rather normal. The precipitation, in general, was less than normal in northern and central China, and more than the normal from the lower Yangtze valley southward to the coast of Eastern sea and northern China.

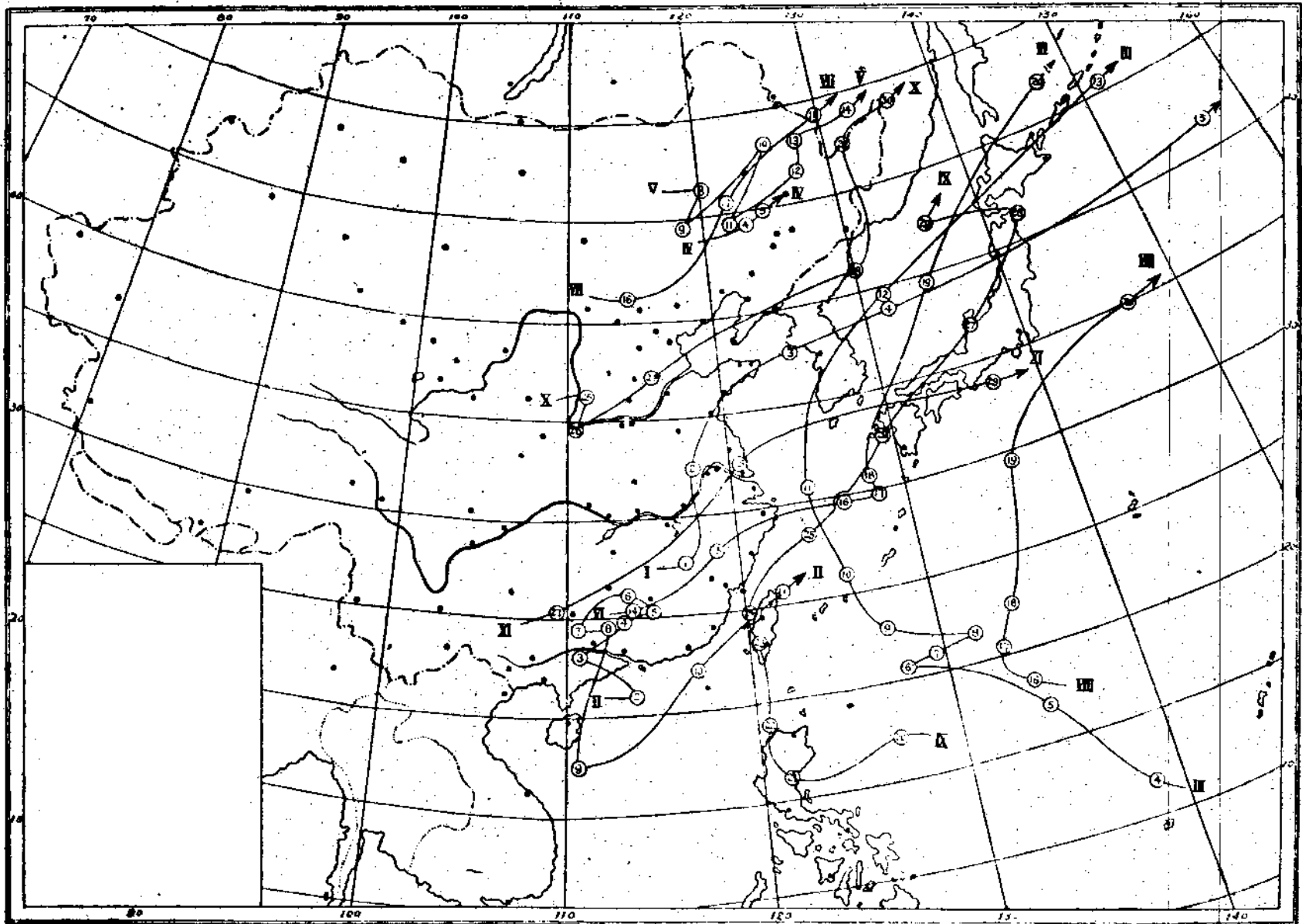
The general pressure distribution of eastern Asia was about the same on the sea but somewhat transformed on the continent as compared with that of previous month. The permanent Japanese anticyclone still survived and shifted hither and thither from Kurile islands to the south of Bonin. The Siberian anticyclone began to develop, but the force was rather weak up to the end of the month. The permanent depression continued over Indo-China, and sometimes proceeded to our southwestern border. The typhoon of the Pacific continued to come, while their tracks moved to the eastward, only two of them approaching our coast. The continental depression began moved eastward during this month, the tracks which the depressions took was traced in the following chart.

The temperature of our country during the month was unequal in different regions. In general, the average temperatures of northern China and Manchuria were all higher than the normal, for the latter region about $1^{\circ}5C$ and for the former region about $0^{\circ}3C$ to $0^{\circ}5C$ above the normal. In Shangtung peninsula, the mean monthly temperature were lower than the normal, about $0^{\circ}3C$ below it. In the Yangtze valley, the average temperature of the central part was about $0^{\circ}2C$ to $0^{\circ}3$ above the normal, in the upper and lower part, however, it was lower than the normal, by about $0^{\circ}2C$ to $0^{\circ}4C$. In the coast of Eastern sea, the average temperature of northern part was lower than the normal, about $0^{\circ}.3C$ to $1^{\circ}0C$ below it, but from Wenchow southward, it was higher than the normal, the highest record was $1^{\circ}.5C$ above the normal. The average temperature of the southern and southwestern China was also higher than the normal, by about $0^{\circ}.1C$ to $1^{\circ}5C$.

The precipitation of our country during the month was unequally distributed. In the Manchuria and northern China, decided shortage was noted, measuring about one fourth of the normal. The precipitation in Shangtung peninsula and the Yangtze valley was either above or below the normal, the richest districts had three times that of the normal, the most deficient districts received only one eighth of the normal. In the coast of Eastern sea and southern China it was mainly more than the normal, the richest districts received about two times of it.

民國二十年九月份東亞低氣壓路徑圖

TRACKS OF CENTERS OF CYCLONES, September, 1931.



二千八百七十分之一 1:28,100,000 Scale

PUBLICATIONS RECEIVED

During the month of September, 1931.

- Berlin—*Flugwetterdienstes*—Aerologische Berichte April 1931, & Heft 13-16 1931.
- Changsha—氣象月報二十年八月份
- Chemulpo—*Meteorological Observatory*—Monthly Report No 211
- Copenhagen—*Dansk Meteorologisk Institut*—Maanedsoversigt over Væjrforholdene, Juni 1931
- De bilt—*Comite Meteorologique International*—Liste des Observations Meteorologiques de Navires en mer Septembre 1930
- Gransada—*Observatorio de Cartuja*—Boletin Mensual Julio 1930
- Hamburg—*Deutsche Seewarte*—Meteorologisches Jahrbuch fuer 1929
- Hongkong—*Royal Observatory*—Monthly Meteorological Bulletin for June 1931
- Kingston—*Jamaica Weather Service*—Weather Report for June 1931
- Kirin—*Kirin Provincial University*—Meteorological Observations for 1930
- Kobe—*Imperial Marine Observatory*—Daily Weather Charts of the North Pacific Ocean, January-February 1931
- Leningrad—*Observatoire Geophysique Central*—Weather Charts Nos 182-212 1931
- Liaoning—林中校刊第五期
- London—*Meteorological Office*—The Monthly Report No 13 1930, & Charts of Weather in the North Hemisphere for July 1931
- Nanking—教育部公報卅期至卅三期
- Nanking—建國月刊五卷四五期
- Nanking—監察院公報三卷
- Nanking—*Hydraulic Engineering Society of China*—Hydraulic Engineering Vol 1, No 3
- Nanchang—江西建設月刊五卷三四期
- Osaka—*Meteorological Observatory*—Bulletin of Upper Air Current April-June '31, Monthly Report for March 1931
- Prag 11—*Institut Meteorologique*—Resume Mensuel, Mars-Juillet 1931
- Peiping—*Institute of History & Philology*—Monograph A, Nos 1, 4, 5, & 明清史料第五本
- Peiping—*Yenching University*—Yenching Journal of Chinese Studies No 9
- Poona—*Meteorological Department*—Monthly Report for June & July 1931
- Reykjavik—*Veoustofan*—Manadaryfirlit Samid a Vedurstofunni, Januar-Februar 1931.
- Rio de Janeiro—*Directoria de Meteorologia*—Boletim Mensal Maio 1931
- Shanghai—*Science Society of China*—Science Vol 15, No 9
- Toronto—*Meteorological Office*—Weather Maps for May, June 1931
- Tsinanfu—*Meteorological Observatory*—Monthly Weather Report for Month of July 1931
- Tsinanfu—山東建設月刊三卷七期
- Tsingtao—*Observatory*—Weather Charts for August 1931 & Revue Mensuelle Juni 1931
- Tientsin—華北水利會兩屆報告表八月份
- Washington—*Weather Bureau*—Monthly Weather Review for April & May 1931, Weekly Weather & Crop Bulletin Nos. 30-34, 1931
- Washington—Ward, R. C. "The Railroad Versus the Weather".
- Worcester—*American Meteorological Society*—Bulletin, August-September 1931

中華民國二十年九月逐日各小時氣壓(700mm+)

Barometric Pressure at every Hour of the Day, in the Month of September, 1931. (700mm+)

日 期	時間 Hours, Nanking Standard Time.											日 期	
	1	2	3	4	5	6	7	8	9	10	11		中午 Noon
1	51.22	51.06	51.00	50.99	50.94	51.36	51.43	51.22	51.27	51.42	50.84	50.55	1
2	47.49	47.10	46.69	46.60	46.40	46.42	46.51	46.61	46.62	46.67	46.47	46.73	2
3	50.76	50.45	50.76	51.25	51.20	51.27	51.67	52.16	52.64	52.20	52.64	52.25	3
4	52.10	51.64	51.99	51.75	51.80	52.02	52.15	52.54	52.76	52.86	52.70	52.28	4
5	52.12	52.06	51.67	51.15	51.45	51.85	52.26	52.22	52.54	52.65	52.28	52.03	5
6	52.62	52.51	52.08	52.20	52.32	52.79	53.17	53.39	53.66	53.54	53.38	52.93	6
7	52.77	52.60	52.19	52.24	52.22	52.31	52.53	52.67	52.66	52.44	52.12	51.71	7
8	51.53	51.50	51.32	51.14	51.20	51.34	51.74	51.78	52.04	52.08	51.77	51.60	8
9	51.27	51.00	51.00	50.94	50.80	51.12	51.32	51.48	51.87	51.84	51.65	51.12	9
10	51.07	51.01	50.72	50.38	50.47	50.58	50.61	51.05	51.22	51.41	51.09	50.42	10
11	50.40	50.45	50.15	50.22	50.17	50.52	50.76	51.18	51.18	51.36	51.15	50.85	11
12	53.56	53.64	53.62	53.63	54.10	54.53	55.04	55.40	55.95	56.08	56.05	55.61	12
13	55.10	55.00	54.70	54.56	54.65	54.90	54.93	55.29	55.37	55.85	55.82	55.56	13
14	55.76	55.80	56.55	56.54	56.60	56.97	56.54	56.87	57.50	57.44	57.29	57.15	14
15	58.00	57.68	57.43	57.24	57.47	57.62	57.86	58.00	58.10	58.35	58.24	58.33	15
16	58.55	58.28	58.03	58.09	58.26	58.36	58.72	58.94	59.10	59.00	59.08	58.66	16
17	57.55	57.54	57.11	57.13	57.25	57.68	57.99	57.98	57.92	58.08	57.79	57.32	17
18	56.09	56.00	55.69	55.85	56.12	56.40	56.77	56.86	57.12	57.00	56.60	56.03	18
19	57.53	57.45	57.30	57.24	57.32	57.76	58.07	58.41	58.87	59.18	59.18	58.61	19
20	58.82	58.64	58.37	58.28	58.21	58.50	58.64	58.59	58.82	58.86	58.44	57.93	20
21	56.36	56.14	55.72	55.52	55.59	55.64	55.97	56.30	56.46	56.55	56.24	55.86	21
22	54.80	54.76	54.48	54.32	54.40	54.73	55.05	55.62	55.67	55.53	55.26	54.74	22
23	55.31	54.93	54.86	54.98	55.24	55.35	55.83	56.07	56.06	56.99	56.87	55.41	23
24	54.53	54.57	54.51	54.53	54.81	54.86	54.96	54.96	55.23	55.28	54.95	54.37	24
25	52.66	52.41	52.06	51.98	52.06	52.14	52.35	52.60	52.71	52.81	52.76	52.40	25
26	51.88	52.01	51.91	51.93	52.01	52.39	52.61	52.99	53.34	53.32	53.17	52.59	26
27	52.73	52.32	51.87	51.85	51.88	51.80	52.00	51.93	52.64	52.32	52.98	51.42	27
28	51.68	51.60	51.29	51.27	51.32	51.61	51.81	52.33	53.13	53.26	53.88	54.71	28
29	59.91	59.70	59.72	59.75	60.33	60.47	60.55	60.57	60.66	60.35	60.02	59.49	29
30	58.56	58.38	58.12	58.03	58.16	58.49	58.97	59.51	59.76	59.95	59.91	59.72	30

日 期	13	14	15	16	17	18	19	20	21	22	23	子夜 Midn.	日 期
1	50.31	49.74	49.63	49.18	48.98	48.75	48.96	49.11	49.09	48.87	48.37	47.61	1
2	47.10	47.05	47.24	47.86	48.00	48.45	49.09	49.09	50.27	50.30	50.58	50.35	2
3	52.29	52.02	52.03	51.97	51.85	51.74	51.94	52.19	52.09	52.71	52.00	52.60	3
4	52.33	52.20	52.05	52.18	52.44	51.82	52.10	52.48	52.60	52.40	52.50	51.94	4
5	51.84	51.60	51.32	51.17	51.23	51.61	51.74	52.15	52.73	52.78	52.73	52.00	5
6	52.49	52.30	51.60	51.69	51.68	51.90	52.15	52.61	52.63	52.96	53.02	52.91	6
7	51.40	51.03	50.89	50.79	50.91	50.93	51.16	51.61	51.66	51.73	51.61	51.50	7
8	51.48	50.83	50.39	50.32	50.37	50.33	50.50	51.09	51.20	51.55	51.51	51.29	8
9	50.09	50.16	50.03	49.71	49.78	49.86	50.19	50.71	51.32	51.38	51.35	51.00	9
10	49.84	49.60	48.92	48.81	48.60	48.93	49.49	50.12	50.68	50.79	50.52	50.51	10
11	50.44	50.39	50.43	50.79	50.97	51.14	51.42	52.40	52.92	53.07	53.06	53.45	11
12	55.23	54.74	54.00	53.86	53.77	53.75	53.97	54.49	54.89	55.09	55.06	55.15	12
13	54.70	54.70	54.31	54.61	54.52	54.47	54.60	55.11	55.46	55.76	55.74	55.83	13
14	56.81	56.60	56.77	56.81	56.82	57.17	57.28	57.74	57.85	58.28	58.16	57.97	14
15	57.84	57.67	57.73	58.29	57.95	58.19	58.50	58.76	59.14	58.87	58.61	58.54	15
16	58.32	57.92	57.40	57.30	57.41	57.64	57.66	57.76	58.08	57.93	57.66	57.64	16
17	56.86	56.45	56.20	56.12	56.13	56.13	56.17	56.60	56.43	56.51	56.57	56.08	17
18	55.73	55.34	55.17	55.06	55.33	55.61	56.05	56.50	57.19	57.10	57.55	57.50	18
19	58.06	57.94	57.93	57.79	57.69	58.00	58.40	58.97	57.14	59.04	58.99	58.90	19
20	57.35	56.71	56.51	56.28	56.35	56.25	56.21	56.52	56.72	56.72	56.74	56.60	20
21	55.19	54.74	54.32	54.25	54.20	54.59	54.54	54.75	55.16	55.69	54.88	54.87	21
22	54.25	54.14	54.13	54.06	54.09	54.37	54.65	55.15	55.54	55.60	55.34	55.23	22
23	56.01	54.84	54.63	54.75	54.78	54.67	54.92	55.04	55.22	55.28	55.34	55.05	23
24	54.01	53.69	53.32	53.27	53.21	53.32	53.43	53.57	53.39	53.08	53.05	52.77	24
25	52.08	51.64	51.06	51.03	51.26	51.33	51.60	52.08	52.08	52.15	52.09	52.17	25
26	52.40	51.98	51.79	51.65	51.63	51.77	51.96	52.09	53.03	53.05	53.17	52.97	26
27	50.87	50.76	50.54	50.52	50.35	50.75	51.02	51.58	51.90	51.80	51.79	51.78	27
28	55.27	55.78	56.85	56.48	56.15	57.29	58.11	59.23	59.58	59.68	59.60	59.71	28
29	58.58	58.16	57.80	57.55	57.78	57.69	57.98	58.44	58.68	58.72	58.83	58.69	29
30	59.33	59.12	59.09	59.17	59.09	59.26	59.99	60.44	60.93	61.20	61.08	60.96	30

中華民國二十年九月逐日各小時溫度(°C)

Air Temperature at every Hour of the Day, in the Month of September, 1931. (°C)

日 期	時間 Hours, Nanking Standard Time.											日 期	
	1	2	3	4	5	6	7	8	9	10	11		中午 Noon
1	23.7	23.7	23.5	23.0	23.5	23.5	23.9	24.8	25.9	27.1	26.9	27.5	1
2	23.5	23.4	23.5	23.4	23.2	23.1	23.2	23.2	23.5	23.4	23.9	23.5	2
3	20.9	20.9	20.9	21.0	20.8	20.8	21.3	22.6	23.4	23.0	24.0	24.4	3
4	21.4	21.5	21.5	21.3	21.0	21.0	21.5	22.3	23.5	23.5	23.9	23.5	4
5	21.7	21.4	21.4	21.3	21.4	21.4	22.4	23.4	24.2	25.0	26.2	27.0	5
6	19.9	19.9	19.9	20.0	20.0	20.0	21.0	23.5	24.8	26.4	23.0	29.2	6
7	21.2	20.7	20.7	20.3	20.2	20.2	20.8	23.0	24.2	26.2	26.8	27.8	7
8	23.8	23.4	23.1	23.8	22.5	22.4	22.8	23.6	24.6	26.5	27.0	27.0	8
9	23.1	23.0	22.9	23.8	22.9	22.9	23.3	24.5	26.7	28.1	29.0	29.3	9
10	23.2	23.2	22.8	22.7	22.5	22.4	23.4	24.6	25.4	27.1	28.3	29.8	10
11	23.1	22.8	22.7	22.6	22.4	22.4	23.4	24.8	27.7	24.0	26.4	27.4	11
12	22.3	22.2	22.0	21.2	21.0	20.4	21.6	21.0	21.0	21.0	21.1	27.0	12
13	20.6	20.4	20.3	20.0	20.0	20.2	20.5	21.0	22.0	23.6	23.4	23.6	13
14	18.7	18.7	18.6	18.5	18.3	18.3	19.3	21.2	23.6	25.1	24.3	25.7	14
15	20.2	19.5	19.4	19.3	19.2	19.2	18.1	18.2	18.7	18.7	19.4	18.6	15
16	18.4	18.6	18.5	18.5	18.5	18.6	19.1	20.0	21.8	23.7	23.2	24.3	16
17	19.2	19.2	18.9	18.7	18.6	18.6	19.6	20.8	22.7	23.4	24.6	25.2	17
18	19.8	19.6	19.3	19.1	18.9	18.6	19.9	21.2	23.6	25.0	24.8	26.9	18
19	20.6	20.5	20.4	20.5	20.9	20.5	20.9	21.7	22.6	23.5	24.8	26.6	19
20	18.1	18.0	17.8	17.4	17.1	17.0	18.6	20.9	22.8	24.4	25.5	25.8	20
21	19.2	19.1	18.7	18.4	18.2	18.0	19.1	20.9	22.6	23.9	25.3	26.5	21
22	19.1	18.9	18.7	18.6	18.4	18.3	19.0	21.4	23.1	25.4	26.0	27.2	22
23	20.8	20.2	20.0	19.9	20.4	21.4	20.5	21.8	24.5	26.0	27.2	27.6	23
24	20.6	21.3	21.1	21.5	21.6	21.6	21.8	22.1	23.4	23.3	23.6	25.6	24
25	21.7	21.8	21.9	22.1	22.0	21.9	22.1	22.1	23.0	23.2	22.4	23.0	25
26	22.0	21.9	21.8	21.7	21.5	21.4	21.5	23.0	24.3	26.2	25.8	27.2	26
27	22.0	22.0	21.6	21.8	21.0	21.1	21.6	23.4	25.6	27.2	28.4	29.4	27
28	24.4	24.3	24.2	23.9	23.9	23.8	24.8	22.9	22.4	21.7	19.8	17.9	28
29	18.1	18.2	18.2	18.4	18.2	18.0	19.1	20.9	22.6	23.9	25.3	26.5	29
30	17.5	17.4	17.3	17.3	17.3	17.4	17.2	17.6	18.3	18.6	18.8	19.1	30

日 期	13	14	15	16	17	18	19	20	21	22	23	子夜 Midn.	日 期
1	27.8	23.2	27.9	27.8	27.2	24.5	27.9	25.5	25.4	27.5	25.4	25.3	1
2	23.0	24.8	22.7	20.9	20.8	20.8	20.4	20.5	20.7	20.6	20.5	20.7	2
3	25.0	26.4	27.2	23.0	24.7	23.5	22.8	23.3	24.0	21.9	21.7	21.6	3
4	25.1	24.8	25.8	25.3	24.2	23.4	22.8	22.5	23.3	22.0	21.9	22.0	4
5	27.0	28.0	27.6	26.6	25.3	24.1	23.0	22.2	21.5	20.8	20.3	20.0	5
6	29.6	30.4	30.4	23.9	27.9	26.4	24.6	23.9	23.2	22.2	21.8	21.5	6
7	23.9	23.3	27.8	23.8	23.0	25.5	25.1	24.8	24.4	24.2	24.1	23.9	7
8	27.7	29.4	30.9	29.7	23.6	27.4	23.5	26.0	24.8	24.1	23.7	23.5	8
9	31.3	31.8	31.2	31.2	29.8	28.2	27.0	26.5	25.8	25.0	24.2	23.4	9
10	30.8	30.4	29.1	23.1	27.9	27.3	26.3	25.6	25.3	25.2	24.5	23.9	10
11	23.2	23.7	27.2	25.2	23.6	24.6	23.6	23.3	24.9	23.9	23.9	22.8	11
12	28.0	28.9	27.9	25.2	27.1	24.8	23.0	23.2	21.8	21.2	21.1	20.9	12
13	24.0	24.8	24.2	23.8	23.1	22.2	21.1	20.6	20.1	19.4	19.1	19.0	13
14	26.6	23.7	24.9	23.5	22.5	22.1	21.2	20.8	21.6	21.6	20.8	20.9	14
15	18.8	19.2	19.0	18.5	18.2	18.2	19.0	18.3	18.4	18.3	18.4	18.4	15
16	24.7	23.2	23.8	23.8	23.5	22.0	21.2	20.8	20.2	19.9	19.8	19.4	16
17	26.6	23.5	27.2	24.9	24.5	23.6	21.8	20.9	20.5	20.1	19.9	19.8	17
18	27.2	27.4	27.7	27.1	24.1	23.3	22.7	23.0	21.4	21.2	21.0	21.0	18
19	27.3	27.1	26.9	25.7	24.2	22.4	21.2	20.5	20.0	19.4	18.9	18.7	19
20	20.8	21.9	21.0	24.7	23.2	21.3	21.4	20.8	20.0	19.8	19.4	19.3	20
21	27.1	27.2	26.6	25.9	24.0	22.8	21.2	21.0	20.8	20.5	20.0	19.5	21
22	28.0	28.0	27.1	27.0	25.1	23.6	22.5	22.0	21.5	21.4	21.2	21.0	22
23	28.1	23.4	26.2	27.4	24.4	24.6	23.3	22.5	21.9	21.6	21.3	20.9	23
24	25.7	25.9	25.6	24.4	24.4	23.8	22.9	22.2	21.2	21.5	21.4	21.0	24
25	23.3	24.0	28.9	24.8	24.6	23.6	23.0	22.8	22.6	22.4	22.4	22.0	25
26	28.6	29.3	29.7	28.9	24.8	25.0	24.1	23.6	23.0	22.6	22.2	22.0	26
27	29.8	30.0	29.2	27.8	29.2	26.8	24.0	24.4	24.2	23.1	21.9	21.5	27
28	17.3	16.5	15.7	14.9	14.5	13.8	13.7	13.2	12.8	12.8	12.4	13.0	28
29	16.7	17.4	17.6	17.4	17.2	17.0	16.8	17.6	17.6	17.7	17.7	17.6	29
30	20.1	20.6	20.4	19.8	19.4	18.0	16.8	16.2	16.2	15.5	14.9	14.6	30

中華民國二十年九月逐日各小時絕對濕度(mm)

Absolute Humidity at every Hour of the Day, in the Month of September, 1931. (mm)

日 期	時間 Hours, Nanking Standard Time.											日 期	
	1	2	3	4	5	6	7	8	9	10	11		中午 Noon
1	18.16	17.77	17.73	18.14	17.94	17.53	17.22	16.51	16.44	17.83	18.16	18.03	1
2	20.79	21.09	21.21	21.09	20.83	20.71	21.28	20.74	21.05	20.59	20.77	19.10	2
3	16.04	16.22	16.41	16.32	16.88	17.07	15.72	16.92	16.66	16.59	16.19	16.44	3
4	17.32	17.24	17.05	17.61	17.66	17.47	17.24	17.74	17.33	17.30	16.62	16.37	4
5	16.50	16.56	16.56	16.65	16.94	17.14	17.27	18.41	17.95	18.30	18.13	17.51	5
6	16.13	16.13	16.31	16.79	16.97	16.97	17.28	17.53	16.51	16.45	15.34	16.32	6
7	17.31	16.96	16.96	16.91	16.50	16.25	16.30	16.22	15.50	15.25	15.08	15.65	7
8	18.28	18.61	18.87	18.51	18.57	18.45	18.92	19.05	19.44	19.52	19.52	19.52	8
9	17.27	17.16	17.25	17.91	18.02	18.28	18.70	19.12	19.76	19.88	20.42	20.62	9
10	18.18	18.18	18.11	18.39	18.57	18.45	18.61	19.03	18.77	19.44	19.09	18.18	10
11	17.08	17.14	17.41	17.49	17.66	17.83	16.98	17.03	17.33	17.09	17.36	17.22	11
12	15.87	13.65	12.98	13.58	11.30	12.17	10.68	10.02	11.10	9.16	8.34	8.15	12
13	11.88	12.17	11.93	11.38	11.07	10.79	10.32	10.44	10.20	10.19	11.01	10.75	13
14	14.40	14.40	14.48	13.71	14.04	14.39	14.46	14.55	13.23	12.86	11.96	11.73	14
15	15.33	15.36	15.62	15.88	16.15	16.33	15.06	15.52	15.84	15.65	16.54	15.19	15
16	15.18	15.37	15.27	15.27	15.27	15.19	15.68	15.67	15.94	15.54	14.98	14.72	16
17	15.50	15.48	15.31	15.59	15.37	15.19	15.64	15.76	15.18	14.84	14.33	13.94	17
18	15.65	15.82	15.62	15.51	15.49	15.19	15.93	16.17	14.88	14.74	14.88	14.50	18
19	15.92	15.81	15.53	15.81	15.79	16.00	15.86	16.69	16.35	15.29	15.78	16.68	19
20	13.52	13.10	12.60	12.59	12.33	12.10	11.66	11.53	11.82	12.33	11.99	12.13	20
21	11.45	12.60	13.23	13.29	13.27	13.10	12.60	12.61	12.72	13.31	13.37	13.69	21
22	13.92	13.92	13.59	13.97	13.79	13.87	14.16	14.93	15.24	15.34	15.45	15.53	22
23	15.94	16.06	16.04	15.57	15.35	15.53	16.00	16.24	16.00	17.31	16.25	16.71	23
24	16.58	17.41	17.57	18.03	18.35	18.35	18.77	18.71	18.45	19.10	19.40	19.21	24
25	18.66	18.97	19.69	19.12	19.21	19.30	19.54	19.54	19.41	19.66	19.90	20.63	25
26	18.40	18.49	18.59	18.26	18.23	18.52	17.24	18.35	18.20	18.72	18.45	17.18	26
27	15.53	15.53	16.40	16.46	16.71	16.82	16.97	17.42	18.01	18.14	18.42	18.67	27
28	20.46	20.33	20.64	20.91	21.13	21.22	20.13	18.62	18.66	18.66	15.65	13.67	28
29	8.69	8.63	8.63	8.49	7.93	7.92	7.98	7.97	8.88	8.93	8.85	7.46	29
30	8.49	8.43	8.68	9.01	9.14	9.48	9.34	9.62	9.98	8.88	9.69	9.79	30

日 期	13	14	15	16	17	18	19	20	21	22	23	子夜 Midn.	日 期
1	19.20	18.97	18.80	19.20	18.94	19.10	18.77	20.56	20.23	20.15	20.23	20.53	1
2	18.08	16.06	16.27	16.99	15.94	15.21	15.71	15.51	15.65	15.92	15.51	16.02	2
3	16.54	16.81	16.62	16.36	16.21	17.73	17.33	16.58	16.82	17.10	17.07	17.16	3
4	16.66	16.32	16.59	16.32	16.41	16.85	17.14	17.57	17.16	16.45	16.16	15.72	4
5	17.31	16.97	16.15	16.56	15.77	16.20	16.75	17.05	17.24	17.07	16.72	16.23	5
6	15.18	15.72	16.27	16.53	17.23	16.81	16.47	16.08	15.70	16.66	16.98	17.24	6
7	16.16	16.76	16.93	17.48	17.59	17.90	18.01	18.65	18.37	18.14	18.03	18.19	7
8	19.99	20.10	20.20	19.84	20.32	20.03	20.35	20.77	18.05	17.25	17.18	17.33	8
9	20.75	20.37	19.77	20.19	19.19	20.23	20.79	19.93	19.26	19.10	18.34	18.62	9
10	17.80	18.34	17.51	15.64	17.61	16.55	15.25	18.21	19.05	17.93	17.13	17.22	10
11	17.78	17.22	15.88	16.78	16.30	17.05	16.18	17.60	17.83	18.62	18.23	17.72	11
12	7.33	7.58	7.77	8.11	8.06	8.31	10.52	10.85	10.11	11.48	11.70	11.69	12
13	9.18	9.96	10.14	10.91	11.68	10.85	11.70	12.35	13.02	14.03	14.16	14.34	13
14	11.97	12.83	13.30	13.25	14.11	14.23	14.55	14.51	14.84	14.57	14.51	14.78	14
15	15.21	15.78	15.23	15.27	14.80	15.16	15.14	15.56	15.00	15.08	15.18	15.18	15
16	15.31	15.24	15.08	15.08	15.33	15.35	15.62	15.57	15.23	15.57	15.29	15.44	16
17	13.86	13.92	14.14	14.67	14.23	14.69	15.34	15.49	15.45	15.49	15.67	15.66	17
18	14.14	14.34	14.49	14.54	14.68	15.19	14.48	15.19	15.47	15.26	15.24	15.00	18
19	17.67	16.87	17.02	16.40	16.53	15.77	15.26	15.69	14.43	14.68	13.92	13.66	19
20	12.48	13.02	12.32	12.63	12.65	12.32	11.20	11.14	10.78	10.76	10.88	11.23	20
21	13.88	13.48	13.70	13.32	13.09	12.73	13.46	13.59	13.49	13.38	13.18	13.62	21
22	14.80	16.97	16.32	16.59	15.29	15.59	16.05	15.72	16.30	16.19	16.17	15.96	22
23	16.35	17.25	16.94	16.48	17.20	17.05	17.31	16.81	16.63	16.22	16.27	16.41	23
24	18.73	18.33	17.81	17.98	17.98	17.58	17.64	17.24	17.44	17.77	18.26	18.00	24
25	20.15	20.35	20.65	19.65	19.23	19.05	18.75	16.93	18.69	18.56	18.71	18.10	25
26	16.73	18.15	17.66	17.84	17.66	17.50	17.06	15.77	15.67	15.26	15.38	15.19	26
27	18.97	17.65	18.02	18.85	19.64	19.88	19.92	19.50	19.55	20.27	20.66	20.37	27
28	13.33	12.68	12.13	11.81	11.63	10.83	10.61	9.48	9.16	9.54	9.03	8.76	28
29	7.35	7.32	7.10	7.32	8.16	8.41	9.05	7.93	7.83	8.26	8.16	8.16	29
30	9.73	9.71	9.29	9.91	9.10	8.68	9.63	9.11	9.44	9.21	9.68	9.18	30

中華民國二十年九月逐日各小時相對濕度(%)

Relative Humidity at every Hour of the Day, in the Month of September, 1931. (%)

日 期 Days of the Month	時間 Hours, Nanking Standard Time.											日 期 Days of the Month	
	1	2	3	4	5	6	7	8	9	10	11		中午 Noon
1	83.0	81.8	82.0	87.0	83.0	81.6	78.0	71.0	66.0	67.0	69.0	69.0	1
2	83.0	83.0	83.0	83.0	87.9	87.8	84.0	79.0	73.0	63.8	66.0	74.0	2
3	87.0	83.0	89.0	89.0	92.1	91.0	83.7	83.0	73.0	79.9	73.1	72.4	3
4	91.6	91.6	89.3	91.0	93.0	93.0	93.6	89.0	81.6	71.3	67.1	67.8	4
5	85.3	87.2	87.2	83.2	89.4	91.3	86.0	83.0	87.0	78.0	72.0	66.0	5
6	93.3	91.3	91.4	97.0	93.0	93.0	91.0	81.0	71.0	64.2	55.0	54.2	6
7	92.5	91.0	91.0	91.0	93.0	93.0	89.0	77.7	69.0	60.0	57.6	56.3	7
8	83.1	87.0	91.0	91.0	92.0	92.0	93.0	83.0	83.0	76.0	74.0	74.0	8
9	82.0	82.0	83.0	87.0	87.0	88.0	83.0	93.8	76.0	70.6	69.0	68.0	9
10	86.0	83.0	83.0	93.0	92.0	92.0	87.0	82.8	78.0	73.0	67.0	59.0	10
11	81.2	83.0	83.0	83.0	88.0	89.0	87.6	83.0	73.0	68.8	65.0	64.0	11
12	78.1	68.9	63.0	72.4	61.0	68.2	59.3	54.0	53.6	39.0	31.0	30.0	12
13	66.1	68.2	67.0	65.5	63.3	61.2	58.0	56.3	52.6	47.2	51.7	49.6	13
14	92.0	93.0	91.0	87.0	91.0	93.0	87.0	78.0	64.8	64.6	52.7	48.1	14
15	87.0	91.0	93.0	93.9	93.0	92.0	93.0	100.0	99.0	93.0	99.0	93.2	15
16	97.0	97.0	97.0	97.0	97.0	93.2	91.7	91.0	87.0	76.0	71.0	63.4	16
17	91.0	91.0	94.0	93.3	97.0	93.2	91.0	83.0	74.0	69.1	62.3	55.0	17
18	91.0	91.0	91.0	91.0	91.5	91.2	93.0	83.0	69.0	61.7	60.1	55.3	18
19	83.0	83.0	87.0	83.0	89.0	89.0	81.0	86.4	80.0	71.0	68.6	64.4	19
20	88.0	83.7	81.0	81.1	81.0	81.0	74.2	63.0	67.0	53.0	49.2	49.4	20
21	69.2	76.9	83.0	85.0	85.9	85.7	73.9	68.7	62.5	60.4	53.0	52.6	21
22	85.0	81.0	87.0	83.0	83.0	89.0	87.0	79.0	73.0	63.2	62.0	58.0	22
23	87.0	91.0	92.0	93.0	85.0	87.0	89.0	84.0	70.2	69.3	60.4	60.8	23
24	92.1	92.6	93.0	91.0	91.0	91.0	97.0	91.0	92.0	93.0	99.0	79.0	24
25	97.0	93.0	93.0	97.0	93.0	99.0	93.0	99.0	92.0	99.0	99.0	92.0	25
26	91.0	93.0	91.0	91.0	91.0	93.0	93.8	83.0	81.0	74.0	70.4	63.9	26
27	79.0	78.0	83.0	87.1	91.1	92.2	83.5	81.5	74.0	69.0	64.0	61.0	27
28	93.0	93.0	92.0	91.0	91.0	97.0	93.0	93.0	91.0	97.0	91.0	90.0	28
29	77.3	76.3	76.3	74.3	70.3	70.7	69.9	67.2	71.0	70.3	63.1	54.0	29
30	57.3	57.2	60.3	61.6	62.7	64.0	63.8	64.2	63.0	66.1	69.8	60.0	30

日 期 Days of the Month	13	14	15	16	17	18	19	20	21	22	23	子夜 Midn.	日 期 Days of the Month
1	69.2	67.0	67.0	70.3	70.8	74.0	76.0	84.0	84.0	83.0	84.0	86.0	1
2	72.9	72.8	79.6	91.2	87.0	83.2	83.0	88.0	86.0	83.0	83.0	88.0	2
3	71.0	68.0	62.0	65.0	73.4	82.0	84.0	83.0	83.6	87.7	88.6	89.6	3
4	70.8	70.5	71.0	63.0	73.3	79.0	83.0	87.0	85.9	84.0	83.0	80.9	4
5	63.0	60.1	59.0	63.0	66.0	73.2	93.0	83.8	93.6	94.0	94.8	93.4	5
6	49.7	49.0	50.6	50.0	62.0	66.0	71.5	73.0	74.5	84.0	87.6	90.6	6
7	55.0	59.0	61.0	66.9	71.8	74.0	74.0	83.0	81.0	81.0	81.0	82.1	7
8	72.5	66.0	60.8	66.0	70.0	74.0	79.0	83.2	78.0	77.7	79.0	80.5	8
9	61.2	58.2	58.7	59.9	63.0	71.0	78.6	78.0	78.0	81.0	82.0	84.0	9
10	54.0	56.7	53.8	53.6	63.0	61.6	60.0	74.8	80.0	75.5	75.0	78.0	10
11	62.6	59.0	59.2	66.3	63.2	74.0	78.0	84.0	83.0	87.0	83.0	83.0	11
12	26.4	23.2	27.8	23.2	29.8	36.2	51.0	55.0	52.4	61.1	63.2	63.1	12
13	41.6	42.3	43.4	49.8	55.0	53.0	63.2	68.4	74.6	83.9	87.0	88.0	13
14	48.8	49.2	56.8	61.2	70.9	72.2	78.0	79.8	82.0	81.0	79.8	81.0	14
15	91.0	91.8	93.0	97.0	91.0	93.0	99.0	93.0	93.0	97.0	97.0	97.0	15
16	66.0	73.0	69.0	69.0	76.0	78.0	83.6	85.0	87.0	90.0	89.0	92.0	16
17	53.8	54.0	53.0	55.4	58.6	68.0	79.0	84.4	86.0	89.0	93.0	91.0	17
18	53.0	53.0	52.6	54.4	58.1	72.0	70.6	77.0	81.8	81.4	82.3	84.5	18
19	65.2	63.7	64.7	66.9	73.2	78.2	81.4	84.0	83.0	83.9	86.0	83.0	19
20	48.0	49.4	49.6	53.0	59.7	63.9	59.0	61.0	62.1	63.0	64.9	67.1	20
21	30.0	31.0	52.7	54.0	53.7	66.2	71.4	74.0	74.0	73.0	73.0	81.0	21
22	52.9	60.1	61.4	63.0	64.0	71.0	79.4	80.0	85.1	83.0	86.0	86.0	22
23	67.8	69.0	59.2	60.6	67.6	74.0	81.4	83.0	85.0	85.0	86.0	89.0	23
24	76.1	77.0	73.0	74.6	74.6	81.9	83.0	86.9	89.0	88.0	91.0	93.0	24
25	93.0	91.0	78.5	77.2	83.9	83.0	90.0	92.0	93.0	94.0	93.0	93.0	25
26	67.4	60.0	57.1	60.0	68.0	74.2	76.6	73.0	76.0	74.0	77.0	77.0	26
27	60.8	56.2	60.0	57.1	63.0	76.0	80.0	83.0	82.0	86.0	88.0	89.0	27
28	91.0	93.0	92.0	91.0	91.0	92.2	91.0	83.0	87.0	93.0	84.2	78.3	28
29	32.0	49.3	47.2	49.3	55.9	58.0	63.4	52.9	51.8	55.2	56.4	57.4	29
30	53.4	53.6	52.2	57.4	54.7	53.6	62.4	71.0	69.0	70.9	73.0	75.0	30

中華民國二十年九月逐日各小時風向

Wind Direction at every Hour of the Day, in the Month of September, 1931.

日期 Days of the Month	時間 Hours, Nanking Standard Time.												日期 Days of the Month
	1	2	3	4	5	6	7	8	9	10	11	中午 Noon	
1	E	E	E	E	E	E	E	ESE	ESE	ESE	ESE	ESE	1
2	SE	SE	SE	SE	SE	SE	SSE	SSE	SSE	SSE	SSW	WSW	2
3	NW	NW	NNW	NNW	NNW	E	C	N	NNE	NNE	NNE	NNE	3
4	ESE	E	E	ESE	ENE	NE	ESE	ESE	ESE	ESE	ESE	ESE	4
5	ESE	ENE	E	E	E	NE	ENE	ENE	ENE	ENE	E	E	5
6	ENE	ENE	ENE	ENE	ENE	ENE	ENE	ENE	ENE	ENE	NE	NE	6
7	ESE	ESE	E	E	E	E	ENE	ENE	E	E	ESE	ESE	7
8	ESE	E	E	E	ESE	ESE	ESE	E	ESE	E	E	ESE	8
9	ESE	ESE	ESE	ESE	ENE	E	E	ESE	ESE	ESE	ESE	ESE	9
10	ESE	ESE	ESE	ESE	ESE	E	ESE	ESE	E	NE	NE	E	10
11	ENE	ENE	E	ENE	NNE	NE	NNE	NE	NE	NNE	N	N	11
12	N	N	NNE	NNE	NNE	NNE	NNE	NNE	NNE	NNE	NNE	NNE	12
13	SE	SE	SE	SE	SE	SE	SE	SE	SE	SE	SSE	SE	13
14	E	E	E	E	E	E	E	ESE	ESE	SE	SE	SE	14
15	E	E	ENE	ENE	ENE	ENE	NE	NNE	NNE	NNE	NNE	NNE	15
16	NE	NNE	NE	NE	NE	NE	NNE	N	NNE	NNE	NNE	N	16
17	NE	NE	NE	ENE	ENE	NE	NE	NE	NE	NE	NE	NE	17
18	ENE	NE	NE	NE	ENE	E	C	NE	NE	NNE	N	NNE	18
19	NNE	NNE	NNE	NE	ENE	C	NNE	NNW	NNW	NNW	N	NNE	19
20	ENE	E	E	ENE	ENE	ENE	ENE	ENE	E	ESE	ESE	ESE	20
21	ESE	ESE	ESE	ESE	ESE	ESE	ESE	ESE	ESE	ESE	ESE	E	21
22	ESE	ESE	ESE	ESE	ESE	ESE	E	E	ENE	ESE	ESE	ESE	22
23	E	E	ENE	NE	E	ENE	ENE	ENE	ENE	ENE	ENE	NE	23
24	ENE	ENE	NE	NE	NE	NE	NE	ENE	NE	ENE	NE	NE	24
25	NNE	NNE	NNE	NNE	NNE	NNE	NNE	NNE	NNE	NNE	NNE	NE	25
26	ENE	ENE	NE	E	ENE	C	ENE	NE	NE	NNE	N	NNE	26
27	ESE	SE	ESE	ESE	ESE	ESE	ESE	ESE	SE	SE	SE	SE	27
28	SE	SE	SSE	SSE	SSE	SSW	SW	W	NW	N	NNE	N	28
29	NW	NW	NW	WNW	WNW	NW	WNW	W	WNW	WSW	WSW	WSW	29
30	WSW	SW	SW	SW	SW	WSW	WSW	WSW	WSW	W	WNW	WNW	30

日期 Days of the Month	13	14	15	16	17	18	19	20	21	22	23	子夜 Midn.	日期 Days of the Month
1	ESE	ESE	ESE	SE	ESE	ESE	ESE	ESE	ESE	ESE	ESE	ESE	1
2	W	W	WNW	WNW	NW	NW	NNW	NNW	NNW	NNW	WNW	WNW	2
3	NE	NNE	NE	ENE	E	ESE	ESE	ESE	ESE	E	ESE	E	3
4	ESE	SE	ESE	ESE	E	E	ESE	ESE	ESE	ESE	ESE	ESE	4
5	ESE	ESE	ESE	ESE	ESE	ESE	ESE	ESE	E	ESE	ESE	ESE	5
6	NE	NE	NE	ENE	ENE	ENE	E	E	E	E	E	E	6
7	ESE	ESE	ESE	ESE	E	E	E	ESE	ESE	ESE	SE	ESE	7
8	E	E	E	E	E	ESE	E	ESE	ESE	ESE	ESE	ESE	8
9	ESE	ESE	E	E	E	E	E	ESE	ESE	ESE	ESE	ESE	9
10	ESE	ESE	ENE	E	E	E	E	E	ENE	E	E	E	10
11	N	NNW	NNW	NNW	NNW	NNW	NNW	NNW	NNW	NNW	NNW	NNW	11
12	NNE	NNE	NE	NE	NNW	SSE	SSE	S	S	S	SE	SE	12
13	SE	SE	SE	SE	SE	ESE	ESE	E	E	E	E	E	13
14	SSE	SSE	SE	ESE	ESE	ESE	ESE	ESE	E	E	E	E	14
15	NNE	NE	NE	NE	NE	ENE	NE	NE	ENE	NE	NE	NE	15
16	NNE	NNE	NNE	NE	NNE	NE	NE	ENE	ENE	ENE	NE	NE	16
17	NNE	NNE	NE	NNE	NE	NE	NE	NE	NE	NE	ENE	ENE	17
18	NNE	NNE	NNE	NNE	NNE	NE	ENE	ENE	NE	NE	NE	NE	18
19	NNE	NNE	NNE	NNE	NE	NNE	NE	ENE	ENE	NE	NE	NE	19
20	SE	V	N	NNE	NE	ENE	E	E	E	ESE	ESE	ESE	20
21	E	ESE	ESE	ESE	E	ESE	ESE	E	ESE	ESE	ESE	ESE	21
22	E	ENE	ENE	ENE	ENE	ENE	ENE	ENE	ENE	ENE	E	ENE	22
23	ENE	ENE	NE	NE	ENE	ENE	NE	NE	NE	ENE	ENE	ENE	23
24	NE	NNE	NE	NNE	NE	NE	NE	NE	NE	NNE	NNE	NNE	24
25	NE	NNE	NNE	NNE	NNE	NE	NE	NE	NE	NE	NE	ENE	25
26	N	NNE	NE	NE	ENE	ENE	E	E	E	ESE	ESE	ESE	26
27	SE	SE	ESE	NE	NE	NE	ENE	NE	SE	SE	SE	SE	27
28	N	N	N	N	N	N	NNW	NNW	NNW	NW	NW	WNW	28
29	WSW	WSW	WSW	WSW	WSW	SW	SW	SW	SW	SW	SW	SW	29
30	WNW	NW	NW	NW	C	C	C	C	SW	SW	SSW	SSW	30

中華民國二十年九月逐日各小時風速 (Km/hr)

Wind Velocity at every Hour of the Day, in the Month of September, 1931. (Km/hr)

日 期	時間 Hours, Nanking Standard Time.												日 期
	1	2	3	4	5	6	7	8	9	10	11	中午 Noon	
1	23.0	24.0	27.0	27.0	27.0	23.0	23.0	33.0	43.0	36.0	35.0	34.0	1
2	48.0	42.0	41.0	38.0	36.0	36.0	36.0	32.0	31.0	20.0	33.0	35.0	2
3	13.0	22.0	20.0	23.0	8.0	1.0	0.0	4.0	6.0	11.0	10.0	10.0	3
4	13.0	12.0	9.0	9.0	7.0	7.0	12.0	14.0	16.0	16.5	19.5	24.5	4
5	15.5	9.5	19.0	25.5	17.5	12.0	14.5	22.0	25.0	19.0	19.5	17.0	5
6	14.5	16.0	18.5	17.0	19.0	16.0	23.0	25.0	22.0	18.0	22.5	21.0	6
7	10.5	12.0	11.0	17.0	12.5	13.0	33.5	18.5	27.0	26.0	29.0	25.5	7
8	15.5	12.5	12.5	16.5	19.0	17.0	18.5	19.5	25.5	24.0	24.0	22.0	8
9	30.5	29.5	24.0	15.5	7.5	9.5	16.5	16.0	12.0	10.0	17.0	17.5	9
10	13.5	15.5	16.0	16.5	11.5	15.0	19.5	13.0	4.0	2.5	8.5	13.0	10
11	11.5	9.0	12.0	7.5	9.5	8.5	13.0	11.0	13.5	11.5	16.5	16.0	11
12	26.5	30.5	28.0	19.0	21.0	16.0	18.5	18.0	15.5	15.5	17.0	10.0	12
13	15.5	15.5	16.5	15.5	15.0	15.0	17.0	18.0	16.0	15.0	15.0	7.0	13
14	15.5	17.0	17.5	17.5	17.0	17.0	18.0	18.5	18.5	23.5	23.5	29.0	14
15	21.5	21.0	17.5	19.5	18.5	26.0	32.5	28.5	27.0	29.5	27.5	34.0	15
16	9.0	10.5	11.0	8.0	6.5	11.5	13.0	17.5	20.0	15.0	14.5	15.5	16
17	10.5	3.5	4.5	4.5	9.5	9.0	3.0	1.0	18.0	16.0	16.5	15.0	17
18	4.5	3.5	5.0	2.0	1.0	1.5	0.0	0.5	4.5	7.5	5.5	11.0	18
19	9.0	2.5	9.0	9.0	0.5	0.0	2.0	2.0	8.0	12.0	3.0	9.0	19
20	7.5	9.0	10.5	10.5	7.5	11.0	7.5	10.0	13.5	10.5	8.0	6.0	20
21	24.5	25.5	26.0	27.0	25.5	28.0	26.0	26.0	27.0	25.0	20.0	14.5	21
22	23.5	17.5	22.0	26.0	31.0	23.5	17.5	18.5	13.0	21.0	22.0	21.0	22
23	19.0	15.5	15.0	13.5	13.5	16.5	19.0	23.0	28.0	18.5	22.5	27.0	23
24	22.5	24.5	19.0	21.0	16.0	18.5	20.5	19.5	23.5	30.0	29.0	30.0	24
25	22.0	23.0	18.5	19.5	18.5	20.0	19.5	21.5	25.5	20.5	18.0	19.0	25
26	8.5	10.0	9.5	4.5	0.5	0.0	2.0	1.0	4.5	3.5	6.5	3.5	26
27	16.5	18.0	18.0	13.5	16.5	14.0	18.5	24.0	11.0	11.0	10.5	12.0	27
28	13.0	10.5	10.5	12.5	8.5	9.5	12.0	21.0	16.0	24.5	46.0	51.0	28
29	25.0	25.0	21.5	16.5	24.0	21.5	19.5	16.0	14.5	16.5	21.0	29.0	29
30	27.5	27.0	27.0	25.0	25.0	25.5	21.5	23.5	20.0	17.5	21.5	17.0	30

日 期	13	14	15	16	17	18	19	20	21	22	23	子夜 Midn.	日 期
1	85.0	36.0	35.0	37.0	42.0	45.0	44.0	42.0	46.0	47.0	46.0	47.0	1
2	33.0	33.0	30.0	34.0	37.0	42.0	34.0	29.0	25.0	17.0	12.0	16.0	2
3	4.0	12.0	11.0	14.0	16.0	17.0	11.0	11.0	13.0	11.0	13.0	7.0	3
4	19.0	17.0	14.0	11.0	16.0	17.5	14.0	11.5	18.5	10.0	9.0	21.5	4
5	20.5	24.5	26.0	26.0	22.5	23.0	17.5	15.0	15.5	21.5	21.0	20.0	5
6	23.0	24.5	21.5	24.5	29.0	25.5	17.0	18.0	13.0	17.0	12.5	9.5	6
7	24.5	24.5	22.5	20.5	21.0	19.5	19.0	17.0	21.0	24.5	22.5	20.5	7
8	21.5	23.0	22.5	23.5	23.0	24.5	23.5	22.0	24.5	34.5	36.0	30.5	8
9	22.5	23.0	20.5	26.0	26.0	23.0	18.5	22.5	23.5	27.5	21.5	23.0	9
10	16.5	14.0	16.0	20.5	19.5	18.5	20.0	16.0	17.5	15.0	17.0	15.5	10
11	14.5	19.5	26.0	32.0	34.0	32.0	29.5	32.5	22.5	23.0	23.5	25.5	11
12	10.0	12.0	5.5	2.0	1.0	5.5	10.5	9.0	15.5	11.0	13.0	15.0	12
13	14.0	14.5	11.5	14.0	12.0	13.0	12.0	20.0	20.0	12.5	15.5	17.0	13
14	28.5	25.5	27.0	29.5	31.0	23.5	22.0	25.5	20.5	17.5	19.5	23.0	14
15	33.5	23.5	34.0	33.5	33.0	34.5	26.0	23.5	19.0	15.0	20.0	19.0	15
16	12.5	14.0	12.0	13.5	13.0	9.5	5.5	10.5	9.0	7.0	8.0	9.0	16
17	18.0	17.0	16.5	14.0	15.5	15.5	16.0	17.5	15.0	7.0	5.5	5.5	17
18	12.5	18.0	17.0	13.0	13.5	17.0	8.0	6.5	10.0	8.5	15.5	16.0	18
19	13.0	21.5	22.0	23.5	24.5	26.5	22.5	12.5	9.0	12.5	13.5	15.0	19
20	5.5	3.0	14.5	15.5	22.5	19.5	24.0	25.0	22.0	23.5	24.0	24.0	20
21	16.5	19.0	17.5	19.0	21.0	21.0	19.0	16.5	21.0	21.5	25.5	25.5	21
22	20.0	21.5	29.0	31.0	34.5	29.5	24.5	26.0	20.5	18.0	24.5	19.5	22
23	29.5	28.5	28.0	27.0	29.0	26.0	22.0	23.5	25.0	23.0	17.0	17.5	23
24	31.0	25.5	33.5	32.5	34.0	31.0	23.0	25.0	18.5	19.5	16.0	20.5	24
25	16.5	18.5	20.5	23.5	21.0	20.5	20.5	14.0	15.5	13.0	13.5	7.5	25
26	9.5	6.5	11.5	10.0	10.5	14.5	24.0	23.0	19.5	22.0	15.0	15.5	26
27	13.0	10.5	10.0	7.5	11.5	13.0	5.5	3.5	12.5	17.5	19.0	14.0	27
28	47.5	53.5	49.0	42.0	26.5	34.0	32.0	33.5	32.5	26.5	27.0	27.0	28
29	32.0	32.0	36.0	31.0	34.5	28.5	31.5	29.5	32.0	32.0	31.0	28.0	29
30	15.5	3.5	3.5	2.0	0.0	0.0	0.0	0.0	11.5	9.5	4.0	5.0	30

中華民國二十年九月逐日雲狀雲向雲速

Form, Direction and Velocity of Clouds in the Month of September, 1931.

日 Days of the 期 Month	時間 Hours, Nanking Standard Time									日 Days of the 期 Month
	13			14			15			
	For. 狀	Dir. 向	Vel. 速	For. 狀	Dir. 向	Vel. 速	For. 狀	Dir. 向	Vel. 速	
1	A-St.			A-St.			A-St.			1
2	St-Cu			Cu			Fr-Cu	SE		2
3	A-Cu.			A-St.	WSW		A-St.			3
4	Fr-Cu			St-Cu	WSW		St-Cu			4
5	A-St.			A-Cu.			A-Cu.			5
6	Fr-Cu			Fr-Cu			Fr-Cu	ESE		6
7	A-Cu.			Cu	E		A-Cu.	ESE	6	7
8	Fr-Cu			A-Cu.	ENE	6	St-Cu			8
9	A-St.			Cu	ESE		Cl-Cu.			9
10	St-Cu			Fr-Cu	ESE		Fr-Cu			10
11	Cl.			A-Cu.			A-Cu.	N	5	11
12	Cu			Cu			St-Cu			12
13	Cl-St.			Fr-Cu	W	4	A-Cu.			13
14	Cu			A-St.			A-St.			14
15	Cl-St.			A-Cu.	SE		A-Cu.			15
16	Fr-Cu			Fr-Cu	SE		Fr-Cu			16
17	A-Cu.			Fr-Nb	NE		Nb			17
18	Fr-Cu			A-Cu.			A-Cu.	NE		18
19	Cl.			Cu			St-Cu			19
20	Cl.			Cu			A-Cu.			20
21	Fr-Cu			Fr-Cu	NE		Fr-Cu	ENE	5	21
22	Fr-Cu			Fr-Cu			Cl.	ESE	5	22
23	A-Cu.			Fr-Cu	E		Fr-Cu			23
24	Fr-Cu			Cl-St.	E	6	Fr-Cu	E	7	24
25	St-Cu			Fr-Cu	NE	14	A-St.	ESE		25
26	Cu-Nb			St-Cu	NE		St-Cu			26
27	A-Cu.			A-Cu.			A-Cu.			27
28	Fr-Cu	WSW		Cu			Cu			28
29	Nb			Fr-Cu	WNW	4	Cl-Cu.	WNW	5	29
30	A-St.			Nb	N		Fr-Cu			30
	A-St.			A-St.			A-St.			

日 Days of the 期 Month	16									日 Days of the 期 Month
	17			18						
	For. 狀	Dir. 向	Vel. 速	For. 狀	Dir. 向	Vel. 速	For. 狀	Dir. 向	Vel. 速	
1	A-St.			A-St.			A-St.			1
2	Fr-Cu			Fr-Cu			St-Cu			2
3	Nb	NW		Cu-Nb			A-Cu.			3
4	A-Cu.			A-St.			Cu-Nb			4
5	Fr-Cu			Fr-Cu			A-St.			5
6	A-St.			Fr-Cu			Fr-Cu			6
7	St-Cu			A-St.			A-St.			7
8	Cl.			St-Cu			St-Cu			8
9	Cu			Cl-St.			Cl.			9
10	Cl-Cu.			Cu			Cu			10
11	Fr-Cu	ESE	6	Cl.			Fr-Cu			11
12	A-St.			A-St.	WSW	2	A-Cu.			12
13	A-Cu.			A-Cu.			A-Cu.			13
14	St-Cu			Fr-Cu			Fr-Cu			14
15	Cl-St.	W		Cl-St.			Cl-St.			15
16	A-St.			A-St.			A-St.			16
17	A-St.			St-Cu			Cl.			17
18	St-Cu	NW		Nb			St-Cu	E		18
19	Nb			A-Cu.			Nb			19
20	A-Cu.			A-Cu.			A-Cu.			20
21	Cu			Fr-Cu			Fr-Cu			21
22	Fr-Cu			Fr-Cu			Fr-Cu			22
23	A-St.			Cl.			Cl-Cu			23
24	St-Cu			Fr-Cu			Cl-Cu.			24
25	Cl.			Cl.	W	3	Cl.	W	3	25
26	Fr-Cu			Cl.			Cl.			26
27	Cl-Cu.			Cl.			Cl-Cu			27
28	Fr-Cu	SW		Cl.			Cl-Cu.			28
29	St-Cu			Cl.			St-Cu			29
30	Cl.			Cl.			Cl.			30

中華民國二十年九月日中各小時雲量及能見度

Cloudiness & Visibility at every Hour of the Daytime, in the Month of September, 1931.

日 期 Days of the Month	雲量 Cloudiness (0-10)																		能見度 Visibility (0-9)																		日 期 Days of the Month
	時間 hours																		時間 hours																		
	6	7	8	9	10	11	12	13	14	15	16	17	18	6	7	8	9	10	11	12	13	14	15	16	17	18											
1	10	10	10	10	10	10	10	10	10	10	10	10	10	6	6	6	7	7	7	7	7	7	7	7	7	1											
2	10	10	10	10	10	10	10	10	10	10	10	10	10	7	7	7	8	8	8	7	8	8	8	9	9	8	2										
3	10	10	10	10	10	10	10	10	10	9	10	10	10	7	5	7	8	8	8	8	8	8	8	8	8	8	3										
4	10	10	10	10	10	10	10	10	10	9	9	9	9	6	6	6	6	7	8	8	8	9	8	8	8	8	4										
5	10	10	10	10	10	10	10	10	10	9	9	9	9	7	7	7	7	7	8	8	8	8	9	8	8	8	5										
6	8	5	4	6	7	5	4	4	4	3	3	1	1	7	8	8	9	9	9	8	8	8	8	8	8	8	6										
7	9	9	9	9	7	7	8	8	9	10	10	10	10	7	7	7	7	7	7	8	9	8	8	8	8	8	7										
8	10	10	10	10	10	10	10	10	9	7	8	6	7	6	6	6	6	7	7	7	8	8	8	8	8	8	8										
9	10	10	10	10	9	10	9	7	7	8	6	6	7	6	6	6	6	7	7	7	8	8	8	8	8	8	9										
10	8	9	10	10	9	10	6	6	10	10	10	10	10	6	6	7	7	7	8	8	7	8	8	8	8	7	10										
11	10	10	10	10	9	10	10	10	10	10	8	8	9	7	7	7	7	8	8	8	8	8	8	8	8	8	11										
12	10	10	10	10	9	6	5	7	6	7	8	7	8	7	7	7	7	8	8	8	8	8	8	8	8	8	12										
13	10	10	10	10	10	10	10	10	10	10	10	10	10	7	7	7	7	7	7	7	7	7	7	7	7	7	13										
14	6	5	6	7	7	9	9	9	10	9	10	10	9	7	7	7	8	7	8	8	9	8	8	7	7	14											
15	10	10	10	10	10	10	10	10	10	10	10	10	10	4	5	5	5	5	6	6	6	6	4	5	5	15											
16	9	10	10	10	9	9	9	10	10	10	9	10	9	6	6	6	7	7	7	7	7	7	7	7	7	16											
17	4	6	7	7	5	5	5	5	4	3	1	1	1	6	6	7	7	8	8	8	8	7	8	8	7	17											
18	1	2	3	4	4	4	4	4	4	1	1	2	9	6	6	6	7	7	7	7	8	8	8	8	6	18											
19	10	10	10	10	10	10	8	8	8	8	9	9	6	6	6	6	7	7	7	7	7	7	7	7	5	19											
20	1	1	1	1	2	2	2	2	3	5	7	8	6	8	8	8	8	8	8	8	8	8	8	8	8	20											
21	2	3	1	1	0	1	2	2	2	3	1	0	0	6	7	7	8	8	8	8	8	8	8	8	8	21											
22	2	4	7	8	6	6	5	5	6	8	4	4	4	7	7	8	8	8	8	8	8	8	8	8	8	22											
23	10	9	8	7	5	5	4	4	5	5	7	7	6	7	7	7	8	8	8	8	8	8	8	7	7	23											
24	10	10	10	10	10	10	9	10	10	10	9	10	8	5	7	7	7	7	7	7	7	6	7	5	24												
25	10	10	10	10	10	10	10	10	10	9	10	10	10	4	6	5	5	4	4	5	6	8	7	8	7	25											
26	5	5	7	9	9	6	6	5	4	5	2	2	2	6	6	6	7	7	7	8	8	8	8	8	5	26											
27	8	3	2	1	0	4	5	3	4	4	6	7	9	5	6	6	6	6	6	7	7	7	7	6	6	27											
28	10	10	10	10	10	10	10	10	10	10	10	10	10	6	6	6	6	6	6	7	7	6	6	5	5	28											
29	10	10	10	10	10	10	10	10	10	10	10	10	10	6	7	7	7	7	7	7	7	8	8	8	6	29											
30	10	10	10	10	10	10	10	10	9	10	9	7	7	6	6	7	7	7	7	7	7	7	6	5	5	30											

中華民國二十年九月太陽輻射強度

Solar Radiation Intensities at Normal Incidence in the month of September, 1931. (gr. cal/cm². min.)

日 期 Days of the Month	Time Sun's Zenith Distance Air Mass	A. M.				P. M.				Time Sun's Zenith Distance Air Mass	日 期 Days of the Month
		78.7	75.7	70.7	69°	60°	70.7	75.7	78.7		
		5	4	3	2	2	3	4	5		
1											1
2											2
3											3
4											4
5											5
6											6
7											7
8											8
9											9
10											10
11											11
12											12
13											13
14											14
15											15
16											16
17											17
18			0.73	0.85	0.99	1.12	1.15	1.00	—	—	18
19											19
20			0.84	0.93	1.05	1.22	—	—	—	—	20
21			0.61	0.73	0.88	1.05	1.05	0.90	0.78	0.66	21
22											22
23											23
24											24
25											25
26											26
27											27
28											28
29											29
30											30
Means		0.73	0.84	0.97	1.13	1.10	0.95	0.78	0.66		Means

*Reduced to the mean radius of the earth orbit.

中華民國二十年九月逐日氣象要素平均表

Daily Values of Meteorological Elements in the Month of September, 1931.

日期 Days of the Month	氣壓 Baro- metric Pres- sure	溫度 Temperature				絕對 濕度 Absolute Humidi- ty	相對 濕度 Relative Humidi- ty	雲量 A- mount of Cloud	日照 時數 Dura- tion of Sun- shine	太陽熱力 Solar Radiation			風速 Wind Velocity		
		最高 Max.	最低 Min.	較差 Range	平均 Mean					總量 Total Amount	黑球 B. Bulb	白球 W. Bulb	極高 Ext.	最高 Max.	平均 Mean
		°C	°C	°C	°C					mm	%	0-10	h	gr. cal. cm. ² day	°C
1	50.08	28.4	22.9	5.5	25.6	18.64	76.4	10.0	0.6	356.52	46.8	33.3	16.4	15.0	36.2
2	47.73	31.0	20.3	10.7	24.2	18.47	82.5	10.0	1.7	334.00	54.0	37.8	15.8	15.5	32.1
3	51.93	27.5	20.7	6.8	22.9	16.67	81.0	9.9	0.9	292.76	49.0	34.5	6.8	7.6	11.3
4	52.23	25.9	20.7	5.2	23.1	16.93	81.7	9.7	1.2	269.04	47.0	34.8	6.4	7.1	14.1
5	51.99	28.6	19.9	8.7	23.5	17.10	80.6	9.7	0.9	369.76	48.0	34.9	7.6	9.3	19.6
6	52.62	30.6	19.9	10.7	24.8	16.48	75.4	4.2	11.3	603.04	49.4	38.7	8.2	8.1	20.1
7	51.82	28.9	19.8	9.1	24.2	16.99	76.8	8.8	3.6	463.68	55.5	38.3	8.9	9.4	19.7
8	51.27	31.0	22.2	8.8	25.5	19.11	79.6	9.1	2.6	291.64	50.8	37.9	9.5	10.8	22.3
9	50.90	32.2	22.5	9.7	26.4	19.20	75.8	8.2	8.3	449.16	53.7	43.0	8.0	9.4	20.2
10	50.29	31.4	22.3	9.1	25.8	17.97	73.8	9.1	4.3	386.92	55.5	43.2	6.1	7.7	14.8
11	51.20	29.0	21.5	7.5	24.4	17.32	77.2	9.5	2.5	358.44	51.5	40.0	12.5	11.4	18.5
12	54.63	29.8	20.2	9.6	23.7	16.43	50.1	7.9	6.9	492.60	53.8	39.8	9.2	9.3	14.4
13	55.06	25.3	19.0	6.3	21.5	11.44	60.9	10.0	0.0	187.40	38.1	31.0	—	6.1	14.9
14	56.88	27.4	17.9	9.5	21.7	13.82	73.5	8.2	5.6	440.76	55.5	38.0	10.0	10.4	21.9
15	58.11	20.8	17.7	3.1	18.8	15.43	96.2	10.0	0.0	104.44	27.0	23.0	14.4	11.9	25.7
16	58.16	25.0	18.4	6.6	20.9	15.35	84.3	9.5	3.7	371.48	56.0	38.6	2.2	6.7	11.5
17	56.98	27.6	18.3	9.3	22.1	15.02	77.9	4.5	10.7	532.00	53.5	39.0	5.9	6.3	11.3
18	56.31	28.0	18.2	9.8	22.8	15.15	75.3	3.3	10.8	582.64	53.2	40.1	2.8	6.0	8.8
19	58.24	28.0	19.7	8.3	22.3	15.75	79.3	8.9	4.2	370.28	54.6	40.0	8.2	8.2	11.8
20	57.56	27.3	16.8	10.5	21.4	12.05	63.1	3.2	9.8	543.32	49.5	33.7	5.6	7.5	13.9
21	55.36	28.1	17.7	10.4	22.0	13.21	68.5	1.4	11.3	569.40	47.6	35.5	7.6	8.0	22.4
22	54.83	28.4	18.1	10.3	22.6	13.23	75.8	5.4	10.5	572.00	51.0	38.0	8.9	9.6	23.1
23	53.23	28.8	19.7	9.1	23.5	16.41	77.3	6.3	8.6	544.56	49.0	37.0	8.4	8.7	21.9
24	54.08	26.5	20.5	6.0	23.0	18.16	87.5	9.7	2.4	293.40	49.5	37.5	12.2	11.1	24.3
25	52.06	27.0	21.5	5.5	22.8	19.35	94.0	9.9	1.1	219.04	49.5	39.0	7.3	8.0	18.7
26	52.44	30.2	21.0	9.2	24.4	17.43	78.0	5.4	8.6	488.56	52.0	40.5	4.4	7.1	9.8
27	51.60	31.2	20.8	10.4	25.5	18.28	76.3	4.3	10.1	515.04	52.6	42.6	2.8	7.6	13.5
28	55.06	24.5	12.3	12.2	18.5	15.00	90.9	10.0	0.0	76.24	26.0	26.0	19.2	16.7	27.9
29	59.18	18.2	13.0	5.2	17.5	81.8	62.1	10.0	0.3	268.28	36.0	26.0	12.6	10.4	26.2
30	59.47	21.2	14.6	6.6	17.8	92.8	61.7	9.6	1.0	281.84	39.0	29.0	8.6	8.5	19.9
總數或平均 Totals or Means	54.11	27.6	19.2	8.4	22.7	15.66	76.5	7.9	4.8	396.47	48.5	36.5	8.5	9.2	18.8
年平均 Normal	—	27.8	18.6	9.2	22.7	—	76.7	5.8	—	—	—	—	—	—	—
最高值 Absolute Max.	61.90	32.2	—	12.2	—	21.66	—	—	—	—	—	—	19.2	16.7	—
日期 Day	29	9	—	28	—	—	—	—	—	—	—	—	28	28	—
最低值 Absolute Min.	46.20	—	12.3	3.1	—	7.10	26.2	—	—	—	—	—	—	—	—
日期 Day	2	—	28	15	—	29	12	—	—	—	—	—	—	—	—

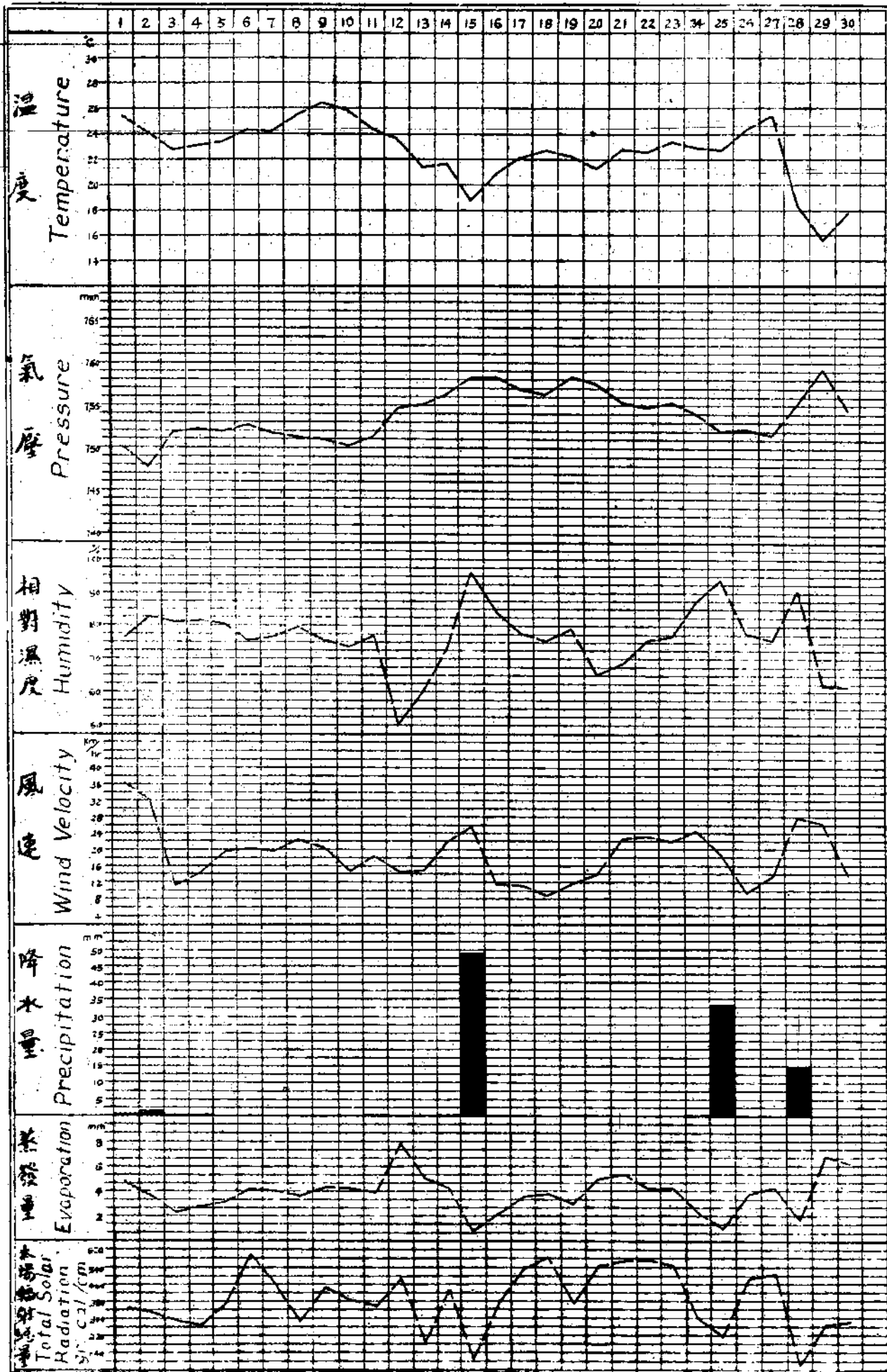
* Highest temperature ever recorded is 35.3 °C on Sept. 1, 1914.
† Lowest temperature ever recorded is 8.5 °C on Sept. 26, 1928.

中華民國二十年九月逐日氣象要素平均表

Daily Values of Meteorological Elements in the Month of September, 1931.

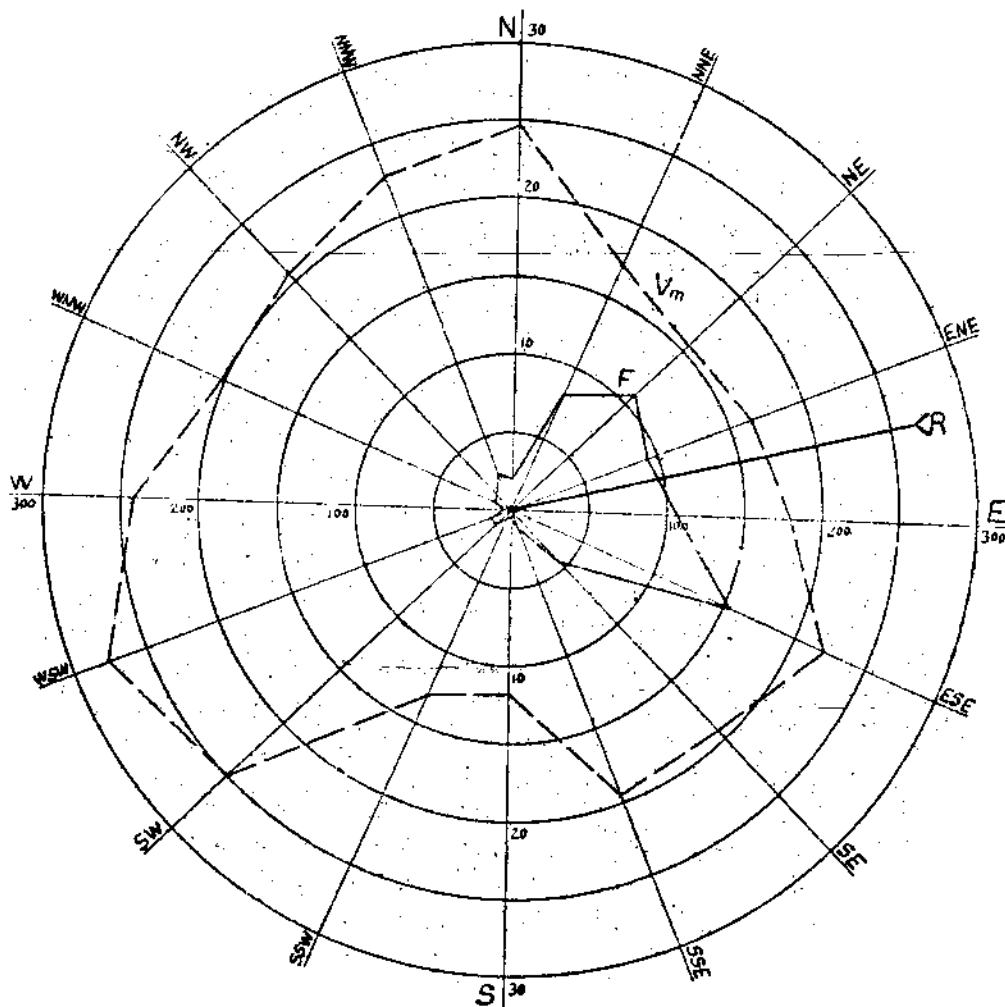
日期 Days of the Month	草溫 Grass Temp.	地溫 Earth Temperature at the Depth of								雨量 Rain- fall A- mount	下雨 時期 Rain- fall Dura- tion	蒸發量 A- mount of Eva- pora- tion	能見度 Visibi- lity	雜項 Miscellaneous Information	
	0 cm	5 cm	10 cm	20 cm	25 cm	50 cm	75 cm	100 cm							
	°C	°C	°C	°C	°C	°C	°C	°C	°C	mm	h	mm	0-9		
1	21.4	30.1	26.9	26.4	26.1	26.0	25.6	24.9	24.2	0.2	0.7	4.7	6.8	●	
2	24.0	35.0	29.3	28.1	26.5	25.9	25.4	24.8	24.1	1.5	0.9	3.7	7.8	● ①	
3	19.5	26.3	24.6	24.6	25.0	25.5	25.2	24.7	24.1	T		2.3	7.6	⊙	
4	19.7	28.6	26.4	25.5	25.0	25.3	25.0	24.6	24.0	T		2.8	7.5	⊙ ≡ Δ	
5	19.6	28.3	25.7	25.2	24.9	25.0	24.8	24.5	23.9			3.2	7.7	⊙	
6	17.6	31.2	27.3	26.2	25.1	25.0	24.7	24.4	23.8			4.2	8.2	● Δ	
7	17.4	32.6	27.7	26.3	25.5	25.2	24.7	24.2	23.7			4.0	7.5	⊙ Δ	
8	21.7	29.5	27.2	26.3	25.5	25.2	24.7	24.2	23.7			3.6	7.1	⊙	
9	21.7	38.1	28.7	27.2	25.8	25.3	24.7	24.2	23.6			4.4	7.5	⊙	
10	21.2	30.9	27.5	27.1	26.1	25.5	24.7	24.1	23.6			4.2	7.2	⊙ Δ Δ	
11	20.4	31.3	27.6	26.8	25.9	25.6	24.8	24.2	23.6	T		3.9	7.7	⊙	
12	19.8	29.3	25.6	25.1	25.2	25.4	24.8	24.2	23.6			7.9	7.5	● ⊕	
13	16.9	24.4	23.7	23.8	24.4	24.9	24.7	24.2	23.7			5.1	7.0	⊙	
14	15.8	30.9	25.6	24.3	23.8	24.2	24.3	24.1	23.5	T		4.3	7.5	⊙ Δ ⊕	
15	17.7	19.3	20.2	20.9	21.9	23.5	23.9	23.8	23.5	48.9	19.0	0.8	5.0	●	
16	17.3	23.7	23.5	22.7	22.3	23.3	23.6	23.7	23.5			2.2	6.6	⊙	
17	14.9	29.1	24.5	23.9	23.2	23.5	23.4	23.5	23.2			3.5	7.4	● Δ ≡	
18	12.8	23.6	23.4	25.0	23.9	23.8	23.5	23.4	23.1			3.7	7.1	● Δ ≡	
19	17.4	25.5	24.2	24.0	23.9	24.1	23.6	23.3	22.9	T		3.0	6.5	⊙ Δ ≡	
20	11.5	32.5	25.0	24.2	23.6	24.0	23.7	23.4	23.0			5.0	8.0	● Δ	
21	16.1	31.5	24.9	24.1	23.5	23.7	23.5	23.3	22.9			5.3	7.7	○ Δ	
22	16.0	27.1	25.9	24.5	23.7	23.7	23.5	23.3	22.8			4.2	7.7	● Δ ①	
23	18.0	30.2	26.7	25.7	24.4	24.0	23.5	23.2	22.9			4.3	7.6	● Δ	
24	18.4	22.8	23.7	23.8	24.1	24.2	23.6	23.2	22.8	0.4	0.5	2.3	6.6	●	
25	21.3	22.3	22.9	23.1	23.5	24.0	23.7	23.3	22.8	33.1	11.3	1.1	5.7	●	
26	17.5	28.8	27.3	25.7	24.6	24.3	23.6	23.3	22.8			3.6	7.1	● Δ ≡	
27	18.0	32.0	26.9	26.0	25.0	24.6	23.9	23.4	22.9			4.3	6.4	●	
28	22.2	25.4	23.7	23.8	24.5	24.6	23.8	23.3	22.8	14.9	12.9	1.7	5.9	● Δ	
29	11.1	17.7	18.8	19.8	21.5	23.1	23.6	23.3	22.9			6.8	7.2	⊙	
30	13.8	19.8	19.8	20.0	21.0	22.2	23.0	23.1	22.8			6.3	6.5	⊙	
總數 或 平均	Totals or Means	18.0	27.9	25.3	24.7	24.3	24.5	24.2	23.8	23.4	99.0	46.3	3.9	7.1	
準平均 最高數 日期	Normals Absolute Max. Day										87.9	—			
最低數 日期	Absolute Min. Day										48.9	19.0			
											15	16			

中華民國二十年九月份各項氣象要素逐日變遷圖
 March of Different Meteorological Elements in the Month of September, 1931.



中華民國二十年九月份風向圖

Wind Rose for September, 1931.



F.—FREQUENCY

V_m.—MEAN VELOCITY

R.—RESULTANT DIRECTION

DIRECTIONS		N	NNE	NE	ENE	E	ESE	SE	SSE	S	SSW	SW	WSW	W	WNW	NW	NNW	C	V
FREQUENCY	HRS	21	30	109	93	107	153	46	12	3	4	14	14	5	12	14	26	8	1
	%	2.9	11.1	15.1	12.9	14.8	21.2	6.2	1.7	0.4	0.6	1.9	1.9	0.7	1.7	1.9	3.5	1.1	0.1
DISTANCE TRAVELLED	KM	517.0	1374.5	1704.5	1533.5	1915.0	3267.0	868.5	232.5	35.5	51.5	348.5	387.0	120.5	241.5	290.5	567.0		3.0
MEAN VELOCITY	KM/H	24.6	17.2	15.6	16.5	17.9	22.0	19.2	19.4	11.8	12.9	25.0	27.6	24.1	20.1	20.7	22.7		3.0
TOTAL DISTANCE TRAVELLED 12563.5 KMS					RESULTANT DIRECTION N 75° 26' E					RESULTANT VELOCITY 10.7 KM/HR.									

中華民國二十年九月份氣象綱要

Monthly Summary for September, 1931.

氣 壓 Air Pressure

絕對最高	Extreme Maximum	761.20 ^{mm}	on 30th. 8 ^h -9 ^h
絕對最低	Extreme Minimum	746.30	on 2nd. 5 ^h -6 ^h .
最大每日較差	Maximum Diurnal Range	8.62	on 28th.
平 均	Mean	754.10	

溫 度 Air Temperature

絕對最高	Extreme Maximum	32.2°	on 9 h 14 ^h -15 ^h .
絕對最低	Extreme Minimum	12.3	on 28th. 23 ^h -24 ^h .
最大每日較差	Maximum Diurnal Range	12.9	on 28th.
最高平均	Mean Maximum	27.0	
最低平均	Mean Minimum	19.2	
平 均	Mean	22.7	

風 Wind

絕對極高風速	Absolute Extreme Velocity	19.2 m/s	on 28th.
絕對最高風速	Absolute Maximum Velocity	16.7 m/s	on 28th.
合共行程	Total Distance Travelled	13553.5 kms	
合成風向	Resultant Direction	N 76° 25' E	
合成風速	Resultant Velocity	10.7 m/hr.	

降 水 量 Precipitation

雨 量	Rainfall	99.0 ^{mm}	
一日最多量	Greatest in 24 hours	48.9	on 15th.
十分鐘內最多量	Greatest in 10 minutes	1.6	on 15th. 5 ^h 56 ^m -6 ^m 56 ^s

雜 記 Miscellaneous Informations

晴天日數	Clear days	1
曇天日數	Partly cloudy days	9
陰天日數	Cloudy days	14
雨天日數	Rainy days	6
有低霧日數	Days with ground fog	5
有露日數	Days with dew	13
有大風日數	Days with gale	1
有日暈日數	Days with solar halo	2
有日華日數	Days with solar corona	2
有虹日數	Days with rainbow	1
最高溫度高于三十度日數	Days with max. temp. above 30°C.	7

中華民國二十年九月各小時氣象要素平均表

Mean Hourly Values of Meteorological Elements in the Month of September, 1931.

南京標準時間 Hours Nanking Standard Time	氣壓 Barometric Pressure	溫度 Temperature	濕度 Humidity		雲量 Mean Amount of Cloud	雨量 Rainfall Amount	能見度 Visibility	風 Wind	
			絕對 Absolute	相對 Relative				向 Direction	速 Velocity
			700mm+	°C				mm	%
1	54.10	20.9	15.82	85.3		6.9		ESE	17.8
2	53.94	20.8	15.82	85.9		8.6		E	17.1
3	53.73	20.6	15.80	86.8		3.6		E	17.2
4	53.69	20.5	15.94	88.0		6.5		E,ESE	16.6
5	53.97	20.4	15.89	88.2		3.6		ENE	15.0
6	54.03	20.3	15.92	88.5	8.1	7.8	6.3	E	14.7
7	54.29	20.8	16.79	85.2	8.0	5.5	6.5	ENE	16.1
8	54.52	21.9	15.98	80.7	8.2	3.1	6.7	ESE	17.3
9	54.77	23.1	16.91	75.1	8.2	10.4	7.0	ESE	18.2
10	54.79	24.4	16.91	69.8	7.9	16.6	7.1	NNE	17.6
11	54.62	25.1	15.73	68.5	8.0	6.6	7.2	ESE	19.6
Noon 午正	54.29	25.6	15.64	63.8	7.7	3.6	7.3	ESE	19.9
13	53.94	26.1	15.41	61.6	7.6	1.0	7.5	ESE,NNE	20.4
14	53.66	26.3	15.54	61.3	7.9	1.9	7.7	NNE	20.6
15	53.44	26.1	15.35	61.1	7.6	1.7	7.5	NE	21.6
16	53.42	25.4	15.41	63.8	7.9	4.1	7.6	NNENE	22.0
17	53.46	24.5	16.44	67.4	7.6	2.0	7.4	E	23.0
18	53.59	23.3	15.48	72.4	7.5	1.7	6.7	ESE	22.5
19	53.87	22.3	15.61	77.0		8.0		NE,ESE	19.9
20	54.34	21.9	15.64	79.0		T		E,ESE	19.0
21	54.63	21.5	15.48	80.1		0.2		ESE	19.3
22	54.66	21.2	15.52	81.9		0.4		ESE	18.8
23	54.58	20.9	15.47	82.8		0.4		ESE	18.6
Midn 子正	54.47	20.8	15.48	83.7				ESE	17.8
Totals or Means	54.11	22.7	15.66	76.5	7.9	99.0	7.1	ESE	18.8

本期印行之外埠報告地名表

List of stations whose data appear in this issue

1. 學校測候所 College Stations

廣州 Canton	廈門 Amoy	昆明 Kunming
杭州 Hangchow	*武昌 Wuchang	吳江 Wukiang
蘇州 Soochow	常熟 Changshu	南通 Nantung
東臺 Tungtai	徐州 S'ohow	太原 Taiyuan
保定 Paoting	北平 Peiping	公主嶺 Kungehuling
*庫車 Kuchar	*迪化 Tihwa	

2. 海關測候所 Customs Stations

臨高 Lamko	瓊州 Kiungchow	北海 Pakhei
遮浪角 Chalang Point	石碑山 Breaker Point	三水 Samshui
廣州 Canton	東澎島 Lamocks	汕頭 Swatow
梧州 Wuchow	*東旋島 Chapel Island	廈門 Amoy
鸞越 Tengyueh	烏邱嶼 Ocksen	牛山島 Turnabout
東犬 Middle Dog	福州 Pagoda Anchorage	東湧 Tung Yung
溫州 Wenchow	長沙 Changsha	北魚山 Peiyushan
岳州 Yochow	重慶 Chungking	九江 Kiukiang
鎮海 Chunhai	小龜山 Steep Island	漢口 Hankow
宜昌 Ichang	大陂山 Gutzlaff	花鳥山北島 North Saddle
蕪湖 Wuhn	吳淞 Woosung	佘山 Shaweishan
鎮江 Chinkiang	瑣瑣島 S. E. Promontory	咸山頭 N.E. Promontory
芝罘 Chefoo	嶼嶼島 Howki	塘沽 Tangku
賽皇島 Chinwangtao	安東 Antung	牛莊 Newchwang
瑤潭 Aigun		

*本局設

中華民國二十年九月廣州逐日氣象要素平均

Daily Values of Meteorological Elements at Canton in the Month of September, 1931.

日期 Days of the Month	氣壓 Barometric Pressure 700mm+	溫度 Temperature				絕對濕度 Absolute Humidity mm	相對濕度 Relative Humidity %	雲量 Mean Amount of Cloud 0-10	日照時數 Duration of Sunshine h	雨量 Rainfall Amount mm	下雨時期 Rainfall Duration h	風向 Wind Direction Dominant	風速 Wind Velocity m/s	雜項 Miscellaneous Informations	
		最高 Max.	最低 Min.	較差 Range	平均 Mean										
		°c	°c	°c	°c										
1	53.27	31.7	24.8	6.9	27.7	23.02	88.5	6.0	6.0	4.0		NE	0.0	● A ≡	
2	51.23	32.3	25.0	7.3	28.8	23.45	77.5	6.8	4.8			NW	1.5	● A ≡	
3	51.83	29.7	23.5	6.2	20.0	23.38	90.5	9.5	2.0	50.5		SE	4.5	● A ≡	
4	53.42	26.6	23.0	3.6	25.4	22.49	91.5	10.0	0.0	12.9		SSE	2.5	●	
5	54.73	30.0	23.8	6.2	26.7	22.59	84.0	8.0	2.1			SE	1.4	● A ≡	
6	54.13	31.7	24.2	7.5	27.0	24.19	85.0	7.0	4.4	4.2		SW	0.8	● A ≡	
7	54.23	32.8	24.0	8.8	27.7	23.95	83.5	5.5	7.8	4.0		NW	1.1	● T	
8	54.73	31.3	25.0	6.3	27.4	24.46	87.5	7.5	4.0	13.8		SE	0.7	● T	
9	54.63	33.7	24.4	9.3	28.3	24.88	81.8	5.5	9.2	4.0		N	1.4	● A ≡ T ≡	
10	55.00	32.2	24.0	8.2	27.8	24.13	83.5	5.0	6.5			SW	0.9	● A	
11	55.42	32.5	24.4	8.1	27.5	23.19	81.0	7.0	0.3			SSE	1.9	● A C ≡	
12	55.77	29.8	24.0	5.8	25.7	23.15	92.8	8.8	1.0	32.2		NW	1.3	● A ≡	
13	57.47	28.0	22.7	5.3	25.1	22.36	91.5	10.0	0.0	31.0		NNW	0.9	●	
14	58.33	27.7	22.5	5.2	24.6	21.72	93.0	10.0	0.0	21.0		SE	1.4	●	
15	59.10	30.5	21.7	8.8	26.2	22.27	84.0	4.0	6.3	3.5		NNW	1.0	●	
16	58.93	31.3	23.0	10.3	28.0	22.00	75.0	3.0	9.6			NNE	2.1	●	
17	59.80	30.5	22.0	8.5	26.9	19.97	73.5	5.5	8.3			NNW	2.4	●	
18	59.03	30.9	22.3	8.6	27.3	21.78	78.0	3.3	8.8			N	1.0	● <	
19	59.86	31.4	23.8	7.6	26.9	23.17	83.3	6.8	4.2	15.5		SSE	0.8	● T <	
20	59.33	32.0	21.4	10.6	26.8	20.87	78.5	3.3	10.0			N	1.2	●	
21	57.67	31.6	21.2	10.4	26.7	19.93	73.0	1.0	10.2			N	1.5	○	
22	55.67	31.3	21.7	9.6	27.2	19.21	68.3	1.0	10.6			NNW	3.3	○	
23	55.60	33.7	22.5	11.2	27.9	20.24	69.3	1.3	10.5			NNW	3.3	○	
24	56.50	33.2	23.0	10.2	28.5	21.27	70.3	0.5	10.6			N	2.6	○	
25	55.93	34.4	23.2	11.2	28.9	22.11	71.8	0.5	10.5			NW	0.7	○	
26	55.77	34.0	24.5	9.5	29.2	23.91	77.0	4.5	8.5	14.5		SE	1.4	● A ≡	
27	57.10	33.5	25.0	10.5	28.0	23.93	81.5	4.0	9.1			SE	1.7	●	
28	57.43	34.5	23.1	11.4	28.6	23.80	77.5	2.5	9.7			SE	1.2	○ A	
29	60.67	24.8	18.0	6.8	22.4	15.81	77.8	10.0	0.0	54.0		NNW	3.1	●	
30	64.57	16.5	13.7	2.8	15.7	12.89	95.0	10.0	0.0	22.1		NNW	4.8	●	
總數 或 平均 Totals or Means	56.60	30.9	22.8	8.1	26.7	22.05	81.8	5.8	181.0	287.2				17	

地點 廣州中山大學農林科 北緯 Lat. 23° 08' N.; 東經 Long. 113° 17' E.

Location Sun Yat-Sun University, Canton. 高度 Altitude 13.4 M.

觀測時間 Time of Observations 2, 8, 10, 14, 18, 22 hrs. (*係自白記儀器 Taken from self-recording instruments.)

自去年五月份起風壓數目已照溫度電力海平面等之訂正 The pressure are corrected (or temperature, latitude and altitude since May, 1931.

中華民國二十年九月廈門逐日氣象要素平均

Daily Values of Meteorological Elements at Amoy in the Month of September, 1931.

日期 Days of the Month	氣壓 Baro- metric Pres- sure 700mm+	溫度 Temperature				絕對 溫度 Absolute Humid- ity mm	相對 溫度 Relative Humid- ity %	雲量 Mean A- mount of Cloud 0-10	日照 時數 Duration of Sun- shine h	雨量 Rain- fall A- mount mm	下雨 時期 Rain- fall Dura- tion h	風向 Wind Direc- tion Dominant	風速 Wind Velo- city mi/hr	雜項 Miscellaneous Informations
		最高 Max.	最低 Min.	較差 Range	平均 Mean									
		°c	°c	°c	°c									
1	57.00	35.6	26.6	9.0	31.2	25.23	74.0	7.0			NNE	4.6	●	
2	56.30	32.2	26.4	5.8	29.7	26.49	85.0	9.0	8.4		SSE	5.9	●	
3	58.00	30.8	27.0	3.8	28.0	24.69	89.0	9.0	9.8		SE	8.1	●	
4	59.70	32.4	26.9	5.5	29.1	25.63	81.0	7.0	2.6		SSE	5.8	●	
5	58.40	32.2	27.2	5.0	29.8	25.04	86.0	9.0	18.8		W	6.4	●	
6	56.80	30.0	25.6	4.4	28.0	23.38	90.0	10.0	50.0		SE	4.3	●	
7	56.80	28.8	25.4	3.4	27.0	24.08	91.0	10.0	43.8		SSW	8.7	●	
8	57.50	27.6	25.4	2.2	26.6	24.08	98.0	10.0	159.4		SSE	6.5	●	
9	57.40	32.2	24.8	7.4	28.6	25.35	86.0	6.0	16.8		NE	4.1	●	
10	56.80	33.8	25.0	8.8	30.3	22.72	67.0	1.0			NNE	4.7	○	
11	57.70	36.0	28.8	7.2	32.6	24.61	73.0	4.0	4.1		W	8.3	●	
12	58.30	32.8	28.0	4.8	30.0	24.64	81.0	9.0			W	4.1	◎	
13	58.40	30.0	27.4	2.6	28.5	23.56	82.0	10.0	98.8		N	6.7	●	
14	61.10	32.0	26.8	5.2	29.0	24.69	85.0	6.0	35.4		W	4.9	●	
15	61.80	34.4	27.0	7.4	30.3	22.81	79.0	2.0			W	5.0	○	
16	61.00	33.2	27.2	6.0	29.8	24.31	77.0	2.0			E	6.4	○	
17	62.30	33.6	27.8	5.8	30.7	24.98	75.0	2.0			ENE	6.1	○	
18	61.60	33.8	25.8	8.0	31.0	35.26	75.0	6.0			E	5.6	●	
19	62.70	31.2	26.0	5.2	29.2	22.77	78.0	9.0			E	5.2	◎	
20	61.60	32.4	25.8	6.6	29.4	19.45	66.0	1.0			N	3.6	○	
21	59.60	32.4	25.6	6.8	29.3	20.15	35.0	3.0			N	4.1	●	
22	55.40	32.0	26.8	5.2	29.7	18.57	68.0	8.0			N	5.8	◎	
23	55.20	30.2	27.6	2.6	29.5	21.69	77.0	9.0	4.8		N	4.0	●	
24	57.70	34.2	28.0	6.2	30.6	24.52	80.0	1.0			W	12.0	○	
25	59.20	35.2	27.8	7.4	31.6	21.51	70.0	1.0			W	6.2	○	
26	58.70	35.0	27.6	7.4	31.3	24.51	72.0	1.0			W	5.8	○	
27	60.30	34.0	28.8	5.2	31.4	23.69	79.0	0.0			N	4.9	○	
28	60.80	34.0	26.8	7.2	31.0	24.73	76.0	2.0			W	4.4	○	
29	63.10	31.0	21.0	10.0	25.8	20.62	93.0	10.0	52.6		W	6.7	●	
30	64.60	24.0	21.2	2.8	22.8	16.49	77.0	10.0	2.5		E	16.6	●	
總數 Totals 或 平均 Means	59.20	32.2	26.4	5.9	29.4	23.37	77.3	5.8	507.8			6.0		

地點 廈門大學理科

北緯 Lat. 24°29' N., 東經 Long. 118°04' E.

Location University of Amoy.

高度 Altitude 53 M.

觀測時間 Time of Observation: 6, 14, 17 hrs.

中華民國二十年九月昆明逐日氣象要素平均

Daily Values of Meteorological Elements at Kunming in the Month of September, 1931.

日期 Days of the Month	氣壓 Baro- metric Pressure 600 ^{mm} +	溫度 Temperature				絕對 溫度 Absolute Humidity mm	相對 溫度 Relative Humidity %	雲量 Mean Amount of Cloud 0-10	日照 時數 Duration of Sun- shine h.	雨量 Rain- fall mm	下雨 時期 Rain- fall Dura- tion h.	風向 Wind Direc- tion Dominant	風速 Wind Velo- city m/s	雜項 Miscellaneous Informations
		最高 Max.	最低 Min.	較差 Range	平均 Mean									
1	05.03	24.0	17.8	6.2	21.4	13.85	77.3	8.7				S	1.1	☉
2	06.49	20.3	17.2	3.1	17.7	12.28	77.3	10.0	8.1	7.0	NNE	1.7	●	
3	06.39	22.8	15.3	7.5	19.4	12.37	68.7	4.0			E	2.0	●	
4	06.26	23.7	15.7	8.0	19.2	11.02	64.7	3.5			E	1.9	●	
5	07.03	23.5	15.2	8.3	18.7	11.86	63.0	4.0			S	1.1	● ∞	
6	06.73	22.0	17.2	4.8	19.8	14.15	72.3	9.0			WNW	0.8	☉	
7	05.79	21.2	17.7	3.5	18.6	13.63	82.3	9.5	8.7	4.5	S	1.2	● ≡ ☉	
8	06.13	19.5	17.3	2.2	18.0	14.01	89.3	10.0	25.6	19.0	SW	1.0	●	
9	06.03	23.5	17.8	2.7	18.1	14.42	87.7	9.5	3.6	3.0	NW	0.8	● ≡	
10	05.09	20.3	18.0	2.3	19.0	13.73	87.3	9.5	39.4	19.0	SW	1.2	● ∞	
11	06.83	19.3	10.8	2.5	17.0	12.58	85.7	10.0	11.3	12.0	NE	3.2	● ≡ ☉	
12	07.93	15.7	13.5	2.2	14.3	10.54	84.7	10.0	7.9	7.0	NE	1.0	● ≡	
13	08.09	16.3	14.7	1.6	16.9	11.44	85.0	10.0	0.6	0.5	S	1.2	●	
14	07.76	17.8	15.2	2.6	16.9	13.22	90.0	10.0	12.6	10.0	SE	1.7	● ∞	
15	13.03	16.3	12.8	3.5	13.8	10.28	89.3	10.0	63.8	17.0	ESE	0.7	●	
16	07.73	18.2	14.0	2.2	14.7	10.91	86.3	10.0			NE	3.0	☉	
17	10.39	19.7	15.5	4.2	16.9	14.32	84.3	9.2			SW	1.1	☉	
18	09.36	20.0	16.0	4.0	17.5	8.30	83.0	10.0			S	1.9	☉ A	
19	06.66	18.6	15.3	3.3	16.6	11.66	85.0	9.7			NE	1.8	☉ ∞	
20	08.49	18.6	15.7	2.9	16.8	12.23	85.3	9.5			SE	2.6	☉	
21	08.09	21.3	17.3	4.0	19.4	13.71	79.0	7.5			SSW	3.2	●	
22	07.26	22.7	17.9	4.8	20.2	15.61	79.7	6.5			SW	2.8	●	
23	07.93	21.8	17.6	4.2	17.8	13.47	89.7	9.7	3.6	2.5	ESE	1.7	● ☉	
24	08.33	22.4	17.8	4.6	19.8	14.29	82.3	8.0	T		SW	2.9	☉	
25	06.93	22.7	18.2	4.5	20.5	14.00	80.0	7.5			W	4.7	●	
26	05.89	22.3	17.6	4.7	20.3	13.31	81.0	8.5			SW	1.0	☉ A ☉	
27	06.49	21.6	18.3	3.3	19.3	15.10	86.0	8.5	11.2	2.0	S	1.0	● ☉	
28	08.13	22.8	17.5	5.3	19.4	13.65	81.7	9.2			E	4.1	☉	
29	12.73	17.0	11.5	5.5	11.7	8.23	79.0	10.0	9.5	3.0	ENE	4.3	●	
30	13.03	15.5	11.3	4.2	14.4	8.50	73.0	8.0			E	1.9	☉	
總數 或 平均 Totals or Means	97.81	20.2	16.1	4.1	17.3	12.56	81.4	8.7		203.9	106.5		2.0	

地點: 昆明市一得園換所 北緯 Lat. 25°04' N; 東經 Long. 102°42' E.

Location: I-tch Meteorological Station, Kunming. 高度 Altitude 1980.0 M.

觀測時間 Time of Observations: 6, 14, 21 hrs.

*自去年七月份起得自水銀氣壓表 Taken from Mercurial Barometer since July, 1931.

中華民國二十年九月杭州逐日氣象要素平均

Daily Values of Meteorological Elements at Hangchow in the Month of September, 1931.

日期 Days of the Month	氣壓 Baro- metric Pres- sure	溫度 Temperature				絕對 濕度 Absolute Humid- ity	相對 濕度 Rela- tive Humid- ity	雲量 Mean A- mount of Cloud	日照 時數 Dura- tion of Sun- shine	雨量 Rain- fall A- mount	下雨 時數 Rain- fall Dura- tion	風向 Wind Direc- tion	風速 Wind Velo- city	雜項 Miscellaneous Informations
		最高 Max	最低 Min	較差 Range	平均 Mean									
	700 ^{mm} +	°c	°c	°c	°c	mm	%	0-10	h	mm	h	Domi- nant		
1	39.16	32.2	24.1	8.1	28.3	22.71	84.8	7.0	10.0			ESE	①	
2	36.40	34.2	22.7	11.5	28.5	23.68	85.8	7.3	2.5			SE	①	
3	40.73	24.5	20.4	4.1	22.5	18.60	96.2	10.0	0.0	27.8		NE	●	
4	41.38	22.3	19.5	2.8	20.9	18.13	97.2	10.0	0.0	58.1		NE	●	
5	40.80	24.2	21.1	3.2	22.7	19.15	97.2	10.0	0.0	15.3		NE	●	
6	41.30	23.8	20.6	3.0	22.1	19.23	97.7	10.0	0.0	62.8		NE	●	
7	40.81	26.0	20.9	5.1	23.5	21.60	93.5	8.8	0.0	0.2		NE	●	
8	39.96	30.4	22.8	7.6	26.4	22.21	91.0	5.8	3.3			ENE	①	
9	39.70	31.6	22.3	9.3	27.0	22.06	89.0	3.0	8.5			E	① ∞	
10	39.18	30.6	22.3	8.3	26.5	21.00	89.3	6.6	11.8			WNW	①	
11	39.18	30.1	21.5	8.6	25.8	21.35	89.5	2.1	11.6			SE	○	
12	42.75	27.3	20.8	6.7	24.2	18.26	85.2	7.6	10.1			NNE	①	
13	44.96	20.8	19.5	1.3	20.2	16.10	95.7	9.5	00	25.0		NE	●	
14	46.26	20.4	18.5	1.9	19.5	16.51	96.5	10.0	00	28.4		SE	●	
15	45.21	27.4	20.1	7.3	23.8	19.23	93.7	10.0	00	2.2		N	●	
16	46.13	23.7	19.6	4.1	21.7	17.08	90.2	9.8	00	0.1		NW	●	
17	44.81	25.3	19.2	10.2	22.3	17.28	88.8	8.3	00	0.1		NNW	●	
18	44.51	27.5	17.5	10.0	22.5	17.16	87.3	4.8	11.4			NW	①	
19	46.23	23.7	19.5	4.2	20.6	17.91	89.8	8.0	8.9			NNE	①	
20	45.91	27.4	19.8	8.2	23.6	17.70	88.3	6.3	10.6			NE	①	
21	44.65	27.5	16.9	10.6	22.2	17.08	88.0	3.6	11.8			E	①	
22	43.46	26.0	17.9	8.1	22.0	18.06	89.0	8.8	0.0	T		ENE	⊙	
23	43.06	24.2	21.1	3.1	22.7	19.08	95.5	10.0	0.0	9.9		NE	●	
24	40.66	26.7	21.1	5.0	24.2	16.68	93.5	9.8	0.0	8.4		NE	●	
25	40.21	28.7	22.2	6.5	25.4	20.90	90.4	5.6	6.2	4.2		NE	●	
26	40.90	30.2	21.5	8.7	25.9	21.28	90.8	5.0	8.6			NE	①	
27	46.08	31.3	20.7	11.1	26.3	21.50	88.3	4.1	11.8			E	①	
28	42.23	26.2	18.6	9.8	21.4	17.96	92.8	7.5	0.0	9.4		NNW	●	
29	46.48	18.7	12.8	5.9	25.3	11.73	87.3	10.0	0.0	1.7		WNW	●	
30	50.08	21.5	14.7	6.8	18.1	13.21	89.0	8.0	0.0	T		SSW	⊙	
總數 或 平均	Totals or Means	42.77	26.5	20.0	6.7	23.2	18.93	91.2	7.6	134.0	250.8			

地點: 杭州浙江大學農學院測候所 北緯 Lat. 30°11' N. 東經 Long. 120 12' E.
 Location: Agricultural Department, Chekiang University, Hangchow. 高度 Altitude 100 M.
 觀測時間 Time of Observation: 2, 6, 10, 14, 18, 22

中華民國二十年九月吳江逐日氣象要素平均

Daily Values of Meteorological Elements at Wu-Kiang in the Month of September, 1931.

日期 Days of the Month	氣壓 Baro- metric Pres- sure	溫度 Temperature				絕對 濕度 Absolute Humid- ity	相對 濕度 Relative Humid- ity	雲量 Mean A- mount of Cloud	日照 時數 Dura- tion of Sun- shine	雨量 Rain- fall A- mount	下雨 時期 Rain- fall Dura- tion	風向 Wind Direc- tion	風速 Wind velo- city	雜項 Miscellaneous Informations
		最高 Max.	最低 Min.	較差 Range	平均 Mean									
		°c	°c	°c	°c									
	700 ^{mm}					mm	%	0-10	h	mm	h	Domi- nant	B. S.	
1	80.00	27.0	25.3	1.7	26.6	21.90	89.7	2.7				SE	3.0	○ 三
2	48.70	28.0	25.8	2.7	27.3	24.30	89.7	4.0				NE	3.3	●
3	50.00	27.3	24.7	2.6	25.7	21.80	89.3	7.7	28.2	12.5		NE	3.0	● 三
4	51.00	25.7	23.3	2.4	24.7	20.70	89.3	7.3	7.8	3.0		NE	3.0	● 三
5	51.00	25.5	23.5	2.0	24.5	20.50	89.7	9.3	16.4	7.0		NE	3.3	● 三
6	52.00	26.3	23.7	2.6	25.3	21.40	87.3	4.7				NE	3.0	● 三
7	53.00	26.8	24.0	2.8	25.7	20.70	84.3	3.7				NE	3.0	● P
8	53.00	26.7	24.7	2.0	26.0	21.30	86.0	1.7				SE	3.0	○ P
9	52.00	26.3	23.7	2.6	24.7	20.30	82.3	2.7				ESE	3.0	○ P
10	53.00	25.7	24.3	1.4	25.3	21.70	84.3	4.3				SE	3.3	● 三 P
11	55.30	23.7	21.0	2.7	22.3	16.70	83.0	5.3				E	3.0	●
12	55.00	24.3	21.3	3.0	22.7	16.40	89.3	7.8				SE	2.7	●
13	56.70	25.3	21.3	4.0	22.7	17.90	89.3	8.8				ENE	2.3	◎
14	58.70	25.3	20.3	5.0	20.7	18.30	88.3	9.3	9.9	8.0		NE	1.7	● 三
15	57.70	24.0	21.7	2.7	21.7	14.20	90.3	8.7	7.2	7.7		ESE	2.0	●
16	58.30	21.7	20.0	1.7	20.7	16.00	86.7	6.0	0.3	0.3		NW	2.3	●
17	57.30	22.7	19.7	3.0	21.3	16.00	83.0	7.0				SE	2.7	● 三
18	57.00	24.3	21.0	3.3	22.7	15.70	80.7	2.3				SW	2.0	○ P
19	58.70	23.0	20.7	2.3	22.3	17.70	86.3	6.3				SW	1.3	●
20	59.00	24.0	23.0	1.0	23.0	13.30	63.0	2.0				SW	2.0	○ P
21	58.00	25.0	24.0	1.0	24.0	13.80	82.0	2.0				E	3.0	○
22	52.00	25.0	22.0	3.0	24.0	15.30	70.0	4.0				S	4.0	● P
23	53.30	24.3	22.0	2.3	24.0	17.20	78.0	7.7				SE	5.0	● P
24	52.00	25.0	22.0	3.0	24.0	18.90	85.7	5.0				S	3.0	●
25	54.00	25.7	22.3	3.4	24.3	18.70	89.3	4.7				SE	2.3	● 三
26	53.30	24.7	22.3	4.0	23.7	18.80	83.0	5.3				SSW	1.3	●
27	53.00	23.0	23.0	5.0	27.3	18.60	87.3	2.7				SW	1.3	● P
28	58.00	25.0	20.0	5.0	21.0	17.90	92.0	10.0	7.7	3.0		WNW	3.0	● 三
29	53.00	18.7	14.0	3.7	17.3	9.60	64.0	8.0	5.0	3.0		NW	3.3	● P
30	60.00	19.3	16.7	2.6	19.0	14.40	66.7	9.3				SW	2.3	◎
總計 或 平均 Totals or Means	54.80	24.9	23.0	2.9	23.5	17.96	82.8	5.7	62.0	44.4			2.8	

地點 吳江蘇中縣村師範學校 北緯 Lat. 31°14' N; 東經 Long. 120°40' E
 Location: Country Normal School of Soochow Academy, Wu-Kiang 高度 Altitude 3.5 M.

觀測時間 Time of Observations 7, 13, 18, hrs.

*係由空盒氣壓計 Taken from Aneroid Barometer.

中華民國二十年九月蘇州逐日氣象要素平均

Daily Values of Meteorological Elements at Soochow in the Month of September, 1931.

日期 Days of the month	氣壓 Baro- metric Pres- sure	溫度 Temperature				絕對 溫度 Absolute Humid- ity	相對 溫度 Relative Humid- ity	雲量 Mean A- mount of Cloud	日照 時數 Dura- tion of Sun- shine	雨量 下雨 時數		風向 Wind Direc- tion	風速 Wind Velo- city	雜項 Miscellaneous Informations
		最高 Max.	最低 Min.	較差 Range	平均 Mean					雨量 Rain- fall A- mount	下雨 時數 Rain- fall Dura- tion			
		700 ^{mm} 十	°c	°c	°c					°c	mm			
1	57.69	32.2	22.7	9.5	27.5	20.80	78.0					ESE	2.2	☉
2	53.09	32.8	24.6	8.2	28.7	24.70	73.0			13.2	12:55	SE	3.7	●
3	58.57	32.8	20.3	12.5	26.6	19.60	96.0			49.4	24:00	N	0.7	●
4	55.63	26.5	18.6	7.9	22.8	21.20	97.0			50.2	16:30	NE	0.7	●
5	58.41	22.7	19.7	3.0	21.2	19.90	100.0			19.8	19:15	SE	1.9	●
6	59.07	24.4	19.8	5.1	21.9	20.00	94.0			0.4	2:00	NNE	2.3	●
7	58.52	26.6	19.5	7.1	23.1	19.50	84.0					SE	0.8	○
8	58.33	28.2	19.5	8.7	23.9	24.90	93.0					E	2.5	○
9	57.99	28.9	19.5	9.4	24.2	20.80	73.0					S	2.7	○
10	56.82	29.2	20.7	8.5	25.0	19.10	67.0					NE	2.6	○
11	55.28	29.7	22.2	6.5	25.5	20.70	83.0					N	2.6	○
12	61.13	27.7	21.1	6.6	24.4	12.40	54.0					N	3.3	●
13	62.07	25.3	18.9	6.4	22.1	15.60	77.0			0.9	9:50	ESE	1.8	●
14	64.40	22.9	18.9	3.4	23.6	16.90	92.0			34.0	24:00	SE	1.2	●
15	62.63	23.0	19.6	3.4	21.3	19.90	100.0			9.7	24:00	NNE	0.8	○
16	63.68	23.3	17.9	5.4	20.6	17.10	88.0					N	3.1	○
17	62.99	23.5	18.8	4.7	21.2	17.40	86.0					N	1.5	○
18	61.90	25.6	17.9	7.7	21.8	17.10	78.0					NNE	2.3	○
19	64.43	25.2	18.9	7.3	22.6	18.30	88.0					NNE	0.9	○
20	64.02	24.8	19.2	6.6	21.5	13.70	63.0					NE	1.9	○
21	62.47	25.7	16.4	9.3	21.1	14.80	65.0					E	1.4	○
22	61.17	27.2	18.0	9.2	22.6	19.30	77.0					NE	2.1	●
23	61.33	26.9	19.9	7.0	23.4	19.30	81.0			5.2	10:30	NE	1.7	●
24	59.13	26.4	21.8	4.6	24.1	21.30	100.0			3.6	24:00	NE	1.2	○
25	57.06	26.4	22.0	4.4	24.2	21.60	95.0					NNE	3.0	○
26	58.76	27.8	22.2	5.0	25.0	19.10	80.0					NNE	1.2	○
27	57.94	30.6	19.8	10.8	25.2	19.80	72.0					E	1.1	●
28	58.26	30.2	20.3	9.9	25.3	19.10	97.0			16.2	12:00	N	2.0	○
29	65.78	20.5	12.5	8.0	16.5	9.20	66.0					NW	1.6	○
30	62.75	22.6	14.5	8.1	18.6	12.80	70.0					NW	1.6	○
總數 或 平均 Totals or Means	60.05	26.6	19.5	7.2	23.1	18.50	82.0			202.6	182:00		1.9	

地點 蘇州太湖流域水利委員會 北緯 Lat. 31°19' N, 東經 Long. 120°27' E.

Location: Meteorological Station of Soochow 高度 Altitude 16.04 M.

觀測時間 Time of Observation 9, 15 hrs.

The rainfall is for 24 hrs ending at 9 a.m.

中華民國二十年九月常熟逐日氣象要素平均

Daily Values of Meteorological Elements at Changshu in the Month of September, 1931.

日期 Days of the Month	氣壓 Baro- metric Pres- sure	溫度 Temperature				絕對 溫度 Absolute Humi- dity	相對 溫度 Relative Humi- dity	雲量 Mean A- mount of Cloud	日照 時數 Dura- tion of Sun- shine	雨量 Rain- fall A- mount	下雨 時期 Rain- fall Dura- tion	風向 Wind Direc- tion	風速 Wind Velo- city	雜項 Miscellaneous Informations
		最高 Max.	最低 Min.	較差 Range	平均 Mean									
		700 ^{mm} +	°c	°c	°c									
1	50.22	28.9	22.2	6.7	25.1	19.94	84.3	9.9	2.0			ESE	5.2	☉
2	46.79	30.1	21.3	8.8	25.7	21.43	87.1	9.4	4.9	3.0	0.5	SSW	7.4	☉ ☁
3	50.31	24.6	20.1	4.5	21.5	17.53	91.9	10.0	0.0	11.3	12.0	N	2.0	☉
4	51.19	22.9	19.3	3.6	21.2	16.97	90.9	10.0	0.0	29.4	4.9	ESE	3.6	☉
5	50.47	23.2	19.2	4.0	20.6	17.42	96.4	10.0	0.0	59.1	11.5	ENE	6.7	☉ T ☁
6	51.07	26.2	20.4	5.8	22.2	17.53	88.2	9.5	3.5			ENE	5.5	☉
7	50.84	26.4	19.0	7.4	23.1	17.40	83.1	5.1	6.5			ESE	4.9	☉ ☁
8	50.45	28.4	21.5	6.7	24.0	17.58	80.1	7.5	6.6			SE	4.7	☉ ☁
9	50.34	28.7	21.5	7.2	24.5	17.79	79.5	0.7	10.4			SE	4.1	☉ ☁
10	49.28	28.3	21.4	6.9	24.2	18.08	81.2	2.4	10.5			E	4.2	☉ ☁
11	49.00	27.4	21.7	5.7	23.6	19.15	88.6	9.8	1.3	0.2	0.5	NNE	3.9	☉
12	53.14	25.7	20.0	5.7	22.4	12.93	65.6	8.4	2.4			NNE	3.2	☉
13	54.12	23.3	19.0	4.3	20.5	13.84	77.1	10.0	0.0	2.5	4.0	SSE	3.5	☉
14	56.21	21.0	18.8	2.2	19.9	15.91	80.4	10.0	0.0	30.9	5.0	SSE	2.8	☉
15	55.27	20.5	18.0	2.5	19.1	16.35	100.0	10.0	0.0	100.8	15.0	NE	8.5	☉ ☁
16	55.82	23.1	17.6	5.5	20.0	16.26	93.8	10.0	0.2	0.5	0.1	NNE	3.2	☉ ☁
17	54.69	24.8	18.7	6.1	21.0	16.59	90.0	9.1	1.4	1.0	1.0	NNE	2.0	☉
18	54.33	27.0	18.7	8.3	21.9	16.20	84.6	5.2	8.3			NNE	5.1	☉
19	56.41	23.8	19.4	4.4	21.1	16.75	90.4	9.8	0.0	0.1	0.1	N	2.8	☉ ☁
20	56.16	25.1	17.8	7.3	20.7	12.59	70.7	2.2	10.2			ENE	4.1	☉ ☁
21	54.50	25.1	17.3	7.8	20.8	14.19	78.0	4.3	9.5			ESE	4.1	☉ ☁
22	53.54	26.9	17.4	9.5	22.0	16.89	86.0	6.3	7.0			ENE	4.4	☉ ☁ ☁
23	53.35	25.0	19.7	5.3	22.3	16.20	91.9	10.0	0.0	2.6	1.0	NE	4.8	☉ ☁
24	51.11	23.0	20.8	2.2	22.1	19.50	93.5	10.0	0.0	22.0	7.8	NE	6.3	☉ ☁
25	49.49	25.9	22.1	3.8	22.9	19.55	93.8	9.9	2.0	1.5	4.0	NNE	4.9	☉
26	50.80	28.2	20.7	7.5	23.1	18.28	86.4	5.6	5.1			NNE	3.0	☉
27	50.77	28.5	19.4	9.1	23.9	18.28	84.3	2.3	9.4			SSW	2.2	☉ ☁ ☁
28	52.19	23.8	14.3	9.5	19.9	17.38	91.8	10.0	0.0	26.0	21.0	N	5.4	☉ ☁
29	57.47	16.7	12.3	4.4	13.9	9.81	79.4	9.9	0.0			WSW	5.8	☉
30	57.76	21.0	14.4	6.6	17.6	10.67	70.9	9.9	1.5			WNW	6.2	☉
總數 或 平均 - Means	52.57	25.1	19.1	6.0	21.7	16.70	85.7	7.9	108.6	277.2	88.4		4.5	

地點 常熟虞山辛稼亭觀候所 北緯 Lat. 31°41' N; 東經 Long. 120°36' E.
 Location: Meteorological Station of Changshu. 高度 Altitude 90.8 M.
 觀測時間 Time of Observation 8, 9, 12, 15, 18, 21, 24 hrs. (*係按自記儀器記錄數)
 The month as for 24 hrs ending at 6 a.m.

中華民國二十年九月南通逐日氣象要素平均

Daily Values of Meteorological Elements at Nantung in the Month of September, 1931.

日期 Days of the Month	氣壓 Baro- metric Pres- sure 700 ^{mm} +	溫度 Temperature				絕對 濕度 Absolute Humid- ity mm	相對 濕度 Relative Humid- ity %	露量 Mean A- mount of Cloud 0-10	日照 時數 Dura- tion of Sun- shine h	雨量 Rain- fall A- mount mm	下雨 時數 Rain- fall Dura- tion h	風向 Wind Direc- tion Domin- ant	風速 Wind Velo- city km/hr	雜項 Miscellaneous Informations
		最高 Max.	最低 Min.	較差 Range	平均 Mean									
		°c	°c	°c	°c									
1	48.64	26.5	21.2	5.3	24.0	19.58	88.5	10.0	0.5	T	0.3	E	40.7	☉
2	44.83	30.6	23.2	7.4	26.1	22.13	87.6	10.0	3.2	33.3	0.8	SE	43.0	● T ☉
3	49.02	23.9	20.5	3.4	21.6	17.08	89.3	10.0	0.0	3.8	9.6	W	11.6	●
4	49.68	23.3	18.9	4.4	21.1	16.93	91.2	10.0	0.0	0.7	13.3	E	16.7	●
5	49.22	22.9	20.3	2.6	20.4	17.07	93.7	10.0	0.0	25.0	11.2	NE	25.5	●
6	49.80	25.9	19.1	6.8	22.8	17.00	83.7	7.7	6.4			ENE	25.8	●
7	49.36	27.5	18.9	8.6	23.6	16.02	75.3	1.3	12.3			ENE	27.7	○
8	49.62	28.1	19.5	8.6	24.1	16.45	75.0	4.8	10.7			E	29.6	●
9	48.94	28.7	20.1	8.6	25.0	17.80	76.8	1.3	11.4			ESE	20.2	○
10	47.75	28.3	20.2	8.1	24.1	17.00	77.2	2.3	11.7			ENE	21.0	○
11	46.93	25.3	21.3	5.0	23.7	18.05	83.5	9.7	0.0	T	0.4	NNW	32.3	☉
12	51.50	23.1	20.3	2.8	22.0	9.58	49.5	9.2	0.0			NNW	23.2	☉
13	52.36	24.5	19.3	5.2	20.9	13.23	72.3	10.0	0.5	1.2	5.0	SE	13.0	●
14	54.64	22.3	18.4	3.9	20.2	15.57	88.5	10.0	1.8	1.1	3.3	SE	20.8	● ☉
15	53.86	20.0	—	—	19.2	75.52	99.3	10.0	0.0	85.9	20.6	NE	48.0	● ☉ ☉
16	54.39	23.3	17.2	6.1	19.9	15.72	91.5	10.0	0.0	0.5	8.2	NNW	20.3	●
17	53.13	24.1	18.3	5.8	21.0	15.47	84.5	8.8	0.0	T	0.4	NNW	16.7	☉
18	52.71	26.5	18.2	8.3	21.9	15.05	78.3	6.8	11.0			NNW	23.7	●
19	54.78	24.4	18.6	5.8	20.9	16.25	88.7	9.7	0.7	5.9	0.9	N	15.7	● ☉ T
20	54.65	25.5	16.3	9.2	21.0	11.82	64.3	3.2	10.0			ENE	21.3	● ☉
21	53.25	26.8	17.3	9.5	21.3	13.25	70.7	4.2	10.8			E	24.2	●
22	52.26	27.0	17.5	9.5	22.2	15.52	79.3	6.8	6.4			ENE	20.5	●
23	52.18	25.5	18.9	6.6	22.4	17.13	85.5	10.0	3.1			ENE	31.5	☉
24	50.14	23.1	20.4	2.7	22.9	19.28	97.2	10.0	0.0	12.4	10.4	NE	39.5	●
25	48.15	24.7	21.7	3.0	22.4	18.67	93.2	10.0	0.0	1.3	0.7	N	27.5	●
26	49.25	28.1	20.2	7.9	23.1	15.70	76.0	3.7	7.4			N	20.3	● ☉
27	49.24	28.8	19.0	9.8	24.7	17.47	76.7	5.2	0.9			S	11.8	●
28	50.16	—	—	—	19.9	17.42	99.2	10.0	0.0	20.6	19.8	SE	28.8	● ☉ ☉
29	55.41	17.8	12.9	4.9	16.1	8.08	59.8	10.0	0.0	2.3	3.3	W	44.5	● ☉
30	56.09	21.2	15.6	5.6	17.8	10.98	72.7	10.0	2.1			WSW	28.3	☉
總數 Totals 或 平均 Means	51.07	25.2	19.1	6.4	21.8	15.89	81.7	7.8	111.1	194.0	108.2		25.8	
標準 Normal	50.63	26.7	19.5	7.2	22.8	15.91	78.5	7.3	162.8	123.7	86.4		27.6	

地點: 南通軍山觀象台 北緯 Lat. 31°57' N. 東經 Long. 120°58' E
 Location: Chun Shan Observatory, Nantung. 高度 Altitude 110.4 M.
 觀測時間 Time of Observation: 6, 9, 12, 15, 18, 21 hrs.
 * 壓力之訂正 Reduction to standard gravity - 0.87 mm. † 測於晝間時數百分率 Percentage of possible duration . 30%
 海面之訂正 Reduction to mean sea level. + 9.61 mm.

中華民國二十年九月東臺逐日氣象要素平均

Daily Values of Meteorological Elements at Tungtai in the Month of September, 1931.

日期 Days of the Month	氣壓 Baro- met- ric Pres- sure	溫度 Temperature				絕對 濕度 Absolute Humid- ity	相對 濕度 Rela- tive Humid- ity	雲量 Mean A- mount of Cloud	日照 時數 Dura- tion of Sun- shine	雨量 Rain- fall A- mount	下雨 時期 Rain- fall Dura- tion	風向 Wind Direc- tion	風速 Wind Vejo- city	雜項 Miscellaneous Informations
		最高 Max.	最低 Min.	較差 Range	平均 Mean									
		700 ^m +	°c	°c	°c									
1														
2														
3														
4														
5														
6														
7														
8														
9														
10														
11	57.50	27.0	21.5	5.5	24.2	16.32	72.0	8.5	1.8			N	11.7	☉ ☂
12	58.00	27.4	18.2	9.2	23.5	95.6	44.0	5.0	6.0			NW	8.3	☉ ☂
13	58.70	24.8	19.0	5.8	22.8	19.75	66.0	9.5	1.0			W	9.8	☉ ☂
14	61.10	26.7	17.0	9.7	22.9	15.93	76.0	4.0	7.5			W	6.6	☉ ☂ ☃
15	62.20	23.0	20.2	2.8	22.8	17.54	89.0	10.0	0.0	23.5		NE	12.5	☉ ☂
16	61.60	22.0	18.0	4.0	20.8	16.24	88.0	9.5	0.4	0.8		NNE	9.1	☉
17	60.50	24.5	21.5	3.0	23.9	15.81	71.0	2.5	5.6			NE	9.1	☉ ☂ ☃
18	59.90	25.5	15.0	10.5	23.0	9.70	46.0	0.0	10.5			N	7.5	☉ ☂ ☃
19	61.80	25.0	18.0	7.0	23.3	16.06	75.0	6.5	5.9			N	11.7	☉ ☂
20	61.60	25.5	13.0	12.5	22.2	13.46	67.0	2.5	10.8			E	6.6	☉ ☂ ☃
21	60.10	25.2	15.6	9.6	23.5	14.34	66.0	0.0	9.2			E	5.0	☉ ☂ ☃
22	59.40	25.2	17.0	8.2	22.8	14.37	69.0	2.5	8.3			E	9.1	☉ ☂ ☃
23	60.00	25.5	18.7	6.8	23.9	17.14	77.0	1.5	7.9			NE	8.3	☉ ☂ ☃
24	57.00	25.0	21.0	4.0	23.8	21.02	95.0	8.5	2.4	6.8		ENE	12.5	☉ ☂
25	55.50	25.5	20.7	4.8	23.7	18.70	85.0	10.0	0.7			ENE	9.1	☉
26	55.60	26.0	18.0	8.0	23.8	17.48	79.0	1.0	9.3			E	8.3	☉ ☂ ☃
27	55.60	30.0	15.7	14.3	25.3	18.64	77.0	0.0	9.6			ENE	3.3	☉ ☂ ☃
28	56.30	20.0	15.0	5.0	19.7	14.81	86.0	10.0	0.0	20.5		ENE	10.8	☉ ☂ ☃
29	60.80	18.2	12.4	5.8	17.9	8.00	55.0	6.5	1.5			W	12.5	☉ ☂
30	61.20	20.8	13.2	7.6	18.3	11.10	64.0	9.5	1.2			W	7.5	☉
總數 或 平均	Totals or Means	59.00	24.6	17.6	7.0	22.6	14.80	72.0	5.4	99.1	51.1			8.9

地點 東台衛華鐵道公司 北緯 Lat. 33-09' N.; 東經 Long. 120 33' E.

Location: Meteorological Station of Tungtai. 高度 Altitude 6.73 M.

觀測時間 Time of Observations 6, 14, 23 hrs.

中華民國二十年九月徐州逐日氣象要素平均

Daily Values of Meteorological Elements at Suchow in the Month of September, 1931.

日期 Days of the Month	氣壓 Baro- met- ric Pres- sure	溫度 Temperature				絕對 溫度 Absol- ute Humi- dity	相對 溫度 Rela- tive Humi- dity	雲量 量 Amount of Cloud	日照 時數 Dura- tion of Sun- shine	雨量 量 Rain- fall A- mount	下雨 時數 Rain- fall Dura- tion	風向 Wind Direc- tion	風速 Wind Velo- city	雜項 Miscellaneous Informations
		最高 Max.	最低 Min.	較差 Range	平均 Mean									
		700 ^{mm} °c	°c	°c	°c									
1	59.25	26.9	19.8	7.1	23.3	19.75	92.3	8.7	5.4	112.6		E	17.8	●
2	53.75	24.5	16.1	8.4	20.3	16.99	94.9	10.0	0.3	38.7		N	17	●
3	58.05	25.3	16.8	11.5	22.5	10.78	81.7	1.7	10.8	T		NW	0.9	○ △ ≡
4	58.97	29.9	18.4	11.5	24.1	13.48	81.6	3.0	10.0	T		SE	24	● △ ≡
5	59.16	30.0	18.5	11.5	24.2	17.75	78.3	0.5	10.6			SE	4.8	○ △ ≡
6	60.20	31.2	17.0	14.2	24.3	18.25	80.2	3.2	9.9	T		E	27	● △ ≡
7	59.50	30.7	20.4	10.3	25.5	18.62	75.9	4.2	9.7			SE	4.8	● △ ≡
8	58.82	29.2	17.9	11.3	23.5	17.32	82.1	8.0	3.5			SE	5.1	◎ △
9	58.75	24.0	20.8	3.2	22.4	19.11	93.6	10.0	0.0	0.7		NE	10.2	● △
10	59.21	26.3	19.0	7.3	22.6	19.14	93.4	10.0	0.0	0.1		NE	9.0	●
11	58.32	25.7	19.7	6.0	22.7	16.78	80.5	10.0	0.0	0.9		NW	3.5	●
12	61.50	28.0	14.0	14.0	21.0	11.20	60.1	0.2	10.2			NW	6.6	○
13	60.46	29.6	15.9	13.7	22.7	12.22	58.6	3.7	9.4			SW	12.3	● △
14	62.54	28.8	14.8	14.0	21.8	14.31	73.4	6.7	5.9			SE	7.0	● △ ≡
15	65.58	27.2	17.8	9.4	22.5	15.53	75.9	7.7	7.6			S	6.8	● △
16	66.53	26.8	13.3	13.5	20.0	13.36	76.0	5.5	6.5			E	2.5	● △ ≡ ≡
17	63.90	28.3	14.4	13.9	21.3	14.26	74.5	1.2	10.3	T		SE	37	○ △ ≡
18	63.05	30.2	14.2	16.0	22.2	14.26	71.1	3.2	8.8	T		S	4.1	● △ ≡ ≡
19	65.89	27.3	18.4	8.9	22.8	10.83	52.2	6.2	7.8			NE	11.5	●
20	65.90	28.1	12.9	15.2	20.5	11.04	60.8	0.0	10.5			S	4.8	○ △ ≡
21	62.93	27.5	11.5	16.0	19.5	11.21	70.1	1.2	9.2			SE	5.0	○ △ ≡
22	62.40	28.1	14.4	13.7	21.2	14.18	74.5	7.2	6.2			E	9.9	● △
23	63.51	28.7	14.5	14.2	21.6	13.56	69.6	2.9	9.7			E	11.8	○ △
24	63.67	28.0	13.9	14.1	20.9	14.12	76.4	4.7	6.6			E	8.3	● △ ≡
25	61.23	29.8	15.2	14.6	22.5	15.35	74.7	4.5	7.1	T		E	37	● △ ≡
26	60.80	32.0	16.8	15.2	24.4	16.06	69.6	2.2	9.2	T		SE	0.5	○ △ ≡
27	58.43	31.4	19.1	12.3	25.2	17.33	72.4	7.2	2.8			S	3.0	● △ ≡
28	60.93	19.6	14.3	5.3	16.9	7.37	50.5	10.0	0.0	T		N	18.8	◎
29	66.03	24.6	9.8	14.8	17.2	6.19	41.8	5.5	8.8			W	13.2	●
30	65.17	24.0	9.4	14.6	16.7	7.99	58.2	0.0	9.9			N	5.2	○ △ ≡
總數 或 平均 Totals or Means	61.47	27.8	16.0	11.9	21.9	14.69	72.1	5.0	206.5	153.0			7.4	

地點 徐州蘇作試驗場 北緯 Lat. 34° 18' N.; 東經 Long. 117° 19' E.

Location: Wheat Experiment Station, Suchow. 高度 Altitude 3.5 M.

觀測時間 Time of Observation: 6, 7, 11, 14, 17 hrs.

中華民國二十年九月太原逐日氣象要素平均

Daily Values of Meteorological Elements at Tai-yuan in the Month of September, 1931.

日期 Days of the Month	氣壓 Baro- met- ric Pres- sure	溫度 Temperature				絕對 溫度 Absol- ute Humi- dity	相對 溫度 Rela- tive Humi- dity	雲量 Meas- ure- ment of Cloud	日照 時數 Dura- tion of Sun- shine	雨量 Rain- fall A- mount	下雨 時期 Rain- fall Dura- tion	風向 Wind Direc- tion	風速 Wind Velo- city	雜項 Miscellaneous Informations
		最高 Max.	最低 Min.	較差 Range	平均 Mean									
	600 ^{mm} ₊	°c	°c	°c	°c	mm	%	0-10	h	mm	h	Domi- nant	m/s	
1	79.10	22.8	16.7	6.1	20.7	12.83	71.0	7.0	0.0					●
2	78.70	26.5	17.0	9.5	21.3	12.44	67.0	2.0	9.5	3.2			1.5	● TR
3	80.40	25.5	12.2	13.3	18.2	6.94	48.0	0.0	11.5				1.2	○
4	79.90	27.0	9.0	18.0	18.5	8.92	55.0	0.0	12.0				0.7	○
5	79.90	28.5	12.4	16.1	20.7	8.49	50.0	0.0	12.0			NNW	1.5	○
6	79.20	30.0	14.4	15.6	22.1	10.19	52.0	1.3	9.0	T				○
7	78.90	21.2	18.0	3.2	18.3	11.59	67.0	8.9	0.0				3.7	●
8	80.90	25.0	15.0	10.0	19.4	10.96	68.0	5.3	2.0				0.5	●
9	80.60	26.7	15.0	11.7	20.4	9.86	67.0	3.5	6.0			S	1.7	●
10	79.70	26.5	15.0	10.5	20.9	10.52	68.0	3.0	6.0				2.6	●
11	81.00	22.0	12.0	10.0	17.1	6.53	46.0	0.0	12.0			NW	5.6	○
12	82.00	24.0	5.2	18.8	15.4	6.96	35.0	0.0	12.5			W	5.0	○
13	82.60	27.0	5.5	21.5	15.7	6.07	30.0	0.0	12.0				0.9	○
14	82.80	25.5	8.0	17.5	16.8	7.46	54.0	4.0	6.0					●
15	81.60	27.6	9.4	18.2	18.5	8.82	58.0	0.0	12.0			SSE	2.7	○
16	82.80	29.0	11.5	17.5	20.4	9.64	56.0	0.2	11.0				1.2	○
17	81.30	29.5	13.4	16.1	21.4	9.10	52.0	1.4	11.6			S	3.4	○
18	82.60	24.4	11.8	12.6	18.0	6.30	43.0	2.0	4.0			N	8.4	○
19	83.50	27.2	6.2	21.0	17.7	6.45	49.0	0.0	11.0					○
20	84.40	27.8	8.0	19.8	17.2	6.93	52.0	0.0	11.5					○
21	81.40	24.8	7.8	17.0	18.5	8.14	54.0	3.7	5.5					●
22	80.10	29.5	14.0	15.5	21.2	9.36	50.0	1.8	9.0			S	1.7	○
23	81.20	30.0	14.0	16.0	22.0	10.16	56.0	0.0	10.5				0.9	○
24	80.80	29.0	14.4	14.6	21.8	10.01	53.0	0.7	8.5					○
25	80.00	28.8	11.8	17.0	20.4	8.66	51.0	0.0	11.5				0.5	○
26	78.40	27.8	11.9	15.9	20.6	8.79	51.0	3.3	7.0				0.5	●
27	80.50	25.0	12.0	13.0	18.9	7.88	50.0	1.1	5.0			NW	7.6	○
28	89.90	17.2	4.0	13.2	11.1	3.44	43.0	0.0	10.5			NW	7.2	○
29	83.40	20.0	9.4	10.6	14.6	4.14	34.0	1.1	7.5			NW	11.1	○
30	86.50	22.5	5.6	17.6	11.2	5.75	51.0	0.0	10.5				0.5	○
總數 或 平均	Totals or Means	81.60	25.0	11.4	14.6	18.4	6.44	53.4	1.6	236.5	3.2		2.3	

地點 太原農學院 北緯 Lat. 37°54' N., 東經 Long. 112°31' E.
 Location: Shanxi Agricultural College, Taiyuan 高度 Altitude 805.0 M.
 觀測時間 Time of Observations 2, 6, 10, 14, 18, 22 hrs.

中華民國二十年九月保定逐日氣象要素平均

Daily Values of Meteorological Elements at Paoting in the Month of September, 1931.

日期 Days of the Month	氣壓 Baro- metric Pres- sure 700 ^{mm} ₊	溫度 Temperature				絕對 溫度 Absolute Humi- dity mm	相對 溫度 Relative Humi- dity %	雲量 Mean A- mount of Cloud 0-10	日照 時數 Dura- tion of Sun- shine h	雨量 Rain- fall A- mount mm	下雨 時期 Rain- fall Dura- tion h	風向 Wind Direc- tion Domin- ant	風速 Wind Velo- city m/s	雜項 Miscellaneous Informations
		最高 Max.	最低 Min.	較差 Range	平均 Mean									
		°c	°c	°c	°c									
1	57.08	28.0	20.0	8.0	23.0	18.39	87.7	9.2	3.1			NE	0.3	☉
2	55.48	24.0	19.5	4.5	21.0	16.23	86.7	9.5	0.0	4.0		—	—	●
3	54.42	27.0	16.0	11.0	20.8	11.37	66.3	0.8	11.0			SW	0.9	○
4	53.72	29.1	11.9	17.2	20.9	12.71	67.3	0.3	10.8			SW	2.0	○
5	55.83	30.7	15.7	15.0	23.3	14.09	70.7	0.0	11.1			—	—	○
6	56.90	31.0	14.0	17.0	22.5	13.08	69.0	0.8	11.0			—	—	○
7	54.55	27.8	18.0	9.3	22.6	16.23	77.3	6.5	0.7	T		SW	0.5	●
8	55.37	29.7	18.3	11.4	23.2	15.76	77.0	7.0	0.0			SW	0.2	●
9	56.32	30.3	16.2	14.1	22.9	14.77	74.5	5.2	7.6			NE	1.2	● ▲
10	56.38	30.6	17.3	13.3	22.9	13.95	70.7	4.0	7.7	3.1		NE	0.5	● ▲
11	56.32	25.6	15.6	10.0	20.0	9.63	59.0	1.5	11.1			NW	3.1	○
12	57.16	27.1	11.5	15.6	20.4	6.71	49.3	0.0	11.0			SW	1.7	○
13	55.42	30.0	10.5	19.5	20.5	9.77	57.5	0.0	11.2			SSW	1.0	○
14	59.55	29.0	14.2	14.8	21.1	9.68	54.5	3.7	9.5			NW	1.7	●
15	61.27	30.0	13.4	16.6	22.4	11.49	60.2	0.0	11.0			SE	0.2	○ ▲
16	60.52	29.8	15.0	14.8	22.2	14.51	74.7	0.5	10.9			—	—	○
17	57.80	30.5	16.0	14.5	24.4	14.08	68.3	1.2	10.6			SW	0.2	○
18	61.02	27.5	16.7	10.8	20.9	10.30	61.0	2.5	11.0			NE	2.4	○
19	63.35	28.7	9.5	19.2	18.7	7.60	55.0	0.0	11.1			SW	1.6	○
20	58.80	32.4	9.5	22.9	20.0	9.71	64.7	0.0	11.1			—	—	○
21	57.80	30.3	15.2	17.1	21.9	11.86	65.5	0.8	10.7			—	—	○
22	59.13	30.1	15.0	14.6	22.1	11.52	60.7	1.5	10.6			S	0.2	○
23	58.25	30.0	16.0	14.0	22.2	13.01	76.2	0.3	10.9			—	—	○
24	60.13	30.3	15.4	14.9	23.9	12.23	61.8	1.0	10.7			SW	0.6	○
25	57.78	31.0	14.8	16.2	21.7	13.42	71.5	0.2	10.4			NE	0.2	○
26	55.95	31.0	14.4	16.6	21.9	13.61	73.2	3.5	9.8			ENE	0.3	●
27	55.47	31.0	16.0	15.0	22.3	10.78	55.7	2.2	9.0			NE	3.4	○
28	63.02	21.8	6.0	15.8	15.0	4.69	38.2	0.8	10.0			NW	2.1	○
29	59.57	32.1	6.5	15.6	14.6	5.16	44.0	1.7	9.5			NW	3.5	○
30	59.78	24.1	7.3	16.8	15.3	6.08	48.9	0.0	10.5			NW	2.0	○
總數 或 平均 Totals or Means	57.74	28.7	14.1	14.5	21.1	11.75	64.6	2.2	272.8	7.1			1.0	

地點 保定河北大學農科

北緯 Lat. 38°53' N.; 東經 Long. 115°28' E.

Location: Agricultural Department of Hebei University, Paoting

高度 Altitude 22.29 M

觀測時間 Time of Observation: 2, 6, 10, 14, 18, 22 hrs.

中華民國二十年九月北平逐日氣象要素平均

Daily Values of Meteorological Elements at Peiping in the Month of September, 1931.

日期 Days of the Month	氣壓 Baro- met- ric Pres- sure	溫度 Temperature				絕對 溫度 Abso- lute Humi- dity	相對 溫度 Rela- tive Humi- dity	雲量 Mean A- mount or Cloud	日照 時數 Dura- tion of sun- shine	雨量 Rain- fall A- mount	能見度 Visibi- lity	風向 Wind Direc- tion	風速 Wind Velo- city	雜項 Miscellane- ous Informations	
		最高 Max.	最低 Min.	較差 Range	平均 Mean										
		700 ^{mm} +	°c	°c	°c										°c
1	55.81	26.8	20.0	6.8	21.5	16.72	87.7	10.0	0.7	10.1	8.6	NE	28	● ☄ UTR	
2	53.73	24.4	16.3	8.1	19.5	15.40	91.7	10.0	1.0	25.8	5.8	E	19	● TR	
3	52.40	28.3	14.0	11.7	19.7	11.02	66.9	3.0	11.2		7.4	NW	37	● ≡	
4	51.67	29.2	11.6	17.6	20.7	11.50	67.2	0.0	12.5		8.6	SW	2.0	○ A ☄	
5	53.80	30.7	14.0	16.7	22.2	10.66	57.4	0.0	12.0		9.0	NW	3.2	○ A	
6	54.87	31.4	14.6	16.8	23.4	12.87	62.6	1.8	11.2		8.8	S	2.4	○ A	
7	52.93	25.5	17.1	8.4	20.5	15.04	84.3	9.8	0.1	2.6	7.0	S	1.7	●	
8	53.18	30.0	15.6	14.4	22.9	15.14	75.7	0.6	8.6		6.6	SW	2.6	● A ≡ ≡	
9	54.74	28.5	16.4	12.1	22.1	13.28	70.3	6.8	5.1		9.0	NNE	3.2	● A ⊕	
10	54.11	30.0	15.4	14.6	22.9	12.04	50.3	4.8	10.2	9.9	8.2	S	3.8	● A ☄ TR	
11	53.86	24.2	15.7	8.5	19.4	8.49	52.6	1.6	11.1		8.4	NW	9.0	○	
12	52.31	26.0	13.4	12.6	20.5	7.31	41.6	3.0	9.8	T	8.6	SW	4.2	● A	
13	53.33	28.0	9.6	18.4	20.0	9.44	57.1	0.6	11.2		9.0	SW	4.2	○ A	
14	57.94	29.0	14.9	15.0	20.6	9.62	56.0	2.4	10.6		9.0	NE	2.5	○	
15	59.10	28.9	13.6	15.3	21.6	11.48	61.3	2.4	9.7	T	7.4	SW	3.7	○ A ☄	
16	58.83	29.6	15.6	14.0	22.1	12.54	66.5	0.0	10.6		7.2	SW	1.6	○ A	
17	56.11	29.0	15.4	13.6	22.6	14.51	72.9	0.6	10.1		6.4	SW	2.6	○ A ☄	
18	60.18	26.6	15.2	11.4	20.5	8.75	51.2	3.0	9.6	T	9.0	NE	4.5	● T	
19	60.67	28.4	11.6	16.8	20.4	7.81	46.2	0.0	10.7		9.0	SW	4.0	○	
20	56.73	30.4	10.4	20.0	20.0	9.82	61.4	0.0	10.2		7.8	N	2.2	○ A	
21	56.20	30.4	12.6	17.8	21.1	10.93	62.2	0.8	10.1		6.0	N	2.9	○ A	
22	57.32	29.5	14.4	15.1	21.5	11.93	65.7	0.4	10.1		6.2	S	2.5	○ A	
23	58.32	29.5	13.8	15.7	21.6	12.46	67.4	0.0	10.1		6.4	S	2.3	○ A	
24	58.65	29.7	15.6	14.1	22.5	13.29	69.1	0.6	10.1		6.0	V	3.3	○ A	
25	56.30	38.5	15.8	12.7	21.2	14.31	78.7	5.2	7.6		6.0	V	1.6	● A	
26	54.47	29.4	15.4	14.0	21.8	14.43	76.3	6.0	6.7		5.6	SW	2.2	● A ⊕ U	
27	54.86	26.8	13.9	12.9	19.7	10.67	61.6	5.0	7.5	T	7.2	NW	9.5	● ↘	
28	60.04	20.7	9.3	11.4	14.4	4.80	40.9	3.0	9.7		8.6	NW	7.1	●	
29	56.59	20.2	7.4	12.8	14.4	5.27	48.5	6.4	6.6	T	8.4	NW	6.1	●	
30	59.07	23.2	7.1	16.1	16.9	5.84	41.6	0.0	10.4		9.0	NW	5.1	○	
總數 或 平均	Totals or Means	55.95	27.7	13.8	13.8	20.6	11.25	63.3	3.1	265.1	48.4	7.6		3.6	

地點: 北平氣象台

北緯 Lat. 39°54' N.; 東經 Long. 116°28' E.

Location: Meteorological Observatory, Peiping.

高度 Altitude 37.5 M.

觀測時間 Time of Observation: 3, 6, 9, 12, 15, 18, 21, 24 hrs.

* 來自自記儀器 Taken from Self-recording Instruments.

中華民國二十年九月公主嶺逐日氣象要素平均

Daily Values of Meteorological Elements at Kungchuling in the Month of September, 1931.

日期 Days of the Month	氣壓 Baro- metric Pres- sure 700 ^{mm} +	溫度 Temperature				絕對 濕度 Absolute Humid- ity mm	相對 濕度 Relative Humid- ity %	雲量 A- mount of Cloud 0-10	日照 時數 Dura- tion of Sun- shine h	雨量 Rain- fall A- mount mm	下雨 時期 Rain- fall Dura- tion h	風向 Wind Direc- tion Domi- nant	風速 Wind Velo- city m/s	雜項 Miscellaneous Informations
		最高 Max.	最低 Min.	較差 Range	十時 10 A.M.									
		°c	°c	°c	°c									
1	43.30	28.4	18.2	11.2	23.8	16.40	75.0	9.0	9.1		S	0.4	☉ △	
2	42.40	26.7	16.2	10.5	24.1	14.00	66.0	10.0	8.1	17.4	S	1.0	☉ ⊕ T	
3	34.90	19.0	15.2	3.8	17.4	12.90	57.0	10.0	0.8	4.7	S	3.6	●	
4	34.30	22.6	18.0	9.6	20.2	8.60	48.0	1.0	12.2	T	S	6.1	○ △	
5	34.60	22.6	15.3	7.2	19.4	10.60	63.0	5.0	9.7		NW	3.2	●	
6	38.60	25.2	8.8	16.4	22.0	10.70	54.0	8.0	9.2		SW	1.0	● △	
7	39.90	24.2	10.0	14.2	22.2	11.10	59.0	10.0	7.0	T	S	1.9	☉ ⊕	
8	38.90	25.0	16.6	8.4	20.2	14.00	79.0	10.0	6.7		SSW	4.8	☉ △	
9	37.60	25.8	13.5	12.3	23.6	12.60	58.0	1.0	10.4		SSW	6.8	○ △	
10	41.40	26.1	9.4	16.7	22.7	8.90	43.0	0.0	12.0		WSW	1.8	○ △	
11	35.70	22.4	12.0	10.4	21.6	12.70	66.0	10.0	2.6	T	S	5.8	☉ △ T ☽	
12	32.20	20.1	9.2	10.9	17.2	7.90	54.0	8.0	7.5	1.0	SW	5.5	● △	
13	33.60	19.9	9.6	10.4	16.9	7.10	49.0	0.0	6.9	4.5	SW	6.2	● △	
14	41.20	21.6	9.4	12.2	17.5	8.90	60.0	1.0	11.1	1.6	WSW	2.3	● △	
15	46.70	23.4	11.1	12.3	18.8	10.70	66.0	0.0	11.1	2.9	NW	1.3	● △	
16	43.00	23.8	13.6	9.2	21.0	10.40	56.0	5.0	8.0		S	6.2	● △ ☽	
17	41.90	27.0	11.2	15.8	23.5	12.10	55.0	0.0	10.8	9.2	S	5.8	● △ ☽ ☽	
18	43.00	18.8	11.8	7.0	15.4	8.60	46.0	9.0	7.5		NW	3.4	☉ ☽	
19	42.80	21.0	18.7	2.3	16.0	7.90	58.0	0.0	11.3		NW	2.1	○ △	
20	40.80	23.2	9.6	13.6	20.2	9.60	54.0	0.0	10.7		NW	2.9	○ △	
21	42.30	24.4	10.0	14.4	23.8	11.40	52.0	0.0	10.8		S	2.7	○ △ ☽	
22	42.40	25.8	11.3	14.5	24.1	10.80	48.0	0.0	11.4		SSW	7.0	○ △	
23	44.10	25.8	14.6	11.2	22.4	8.90	44.0	0.0	11.3		S	5.5	○ △ ☽	
24	45.70	26.1	14.0	12.1	23.4	10.90	61.0	0.0	11.1		S	3.5	○ △ ☽	
25	43.30	26.8	9.6	17.2	21.9	9.20	39.0	0.0	10.8		S	4.0	○ △ ☽	
26	41.20	26.2	14.8	11.4	24.4	11.00	48.0	6.0	8.3	T	S	2.5	● △ ☽	
27	37.00	22.6	8.4	14.2	20.3	11.20	63.0	9.0	3.2	24.0	NW	2.6	●	
28	38.90	13.4	6.0	7.4	8.2	6.40	79.0	10.0	4.5	2.8	NW	3.9	●	
29	31.40	12.0	3.4	8.6	6.0	6.00	82.0	10.0	1.4	0.9	W	3.7	●	
30	38.40	12.1	5.0	7.1	7.5	6.80	88.0	10.0	1.4		W	3.9	☉	
總數 或 平均	Total or Means	39.90	22.7	11.7	11.1	19.6	10.30	60.0	4.6	245.1	69.5		3.9	

地點: 公主嶺農事試驗場

北緯 Lat. 43°31' N, 東經 Long. 124°48' E.

Location: Agricultural Experiment Station, Kungchuling.

高度 Altitude 203.0 M.

觀測時間 Time of Observation: 10 hr.

中華民國二十年九月份 September, 1931.

臨高 Lamko Custom Station. 北緯 Lat. 20° 00' N, 東經 Long. 109° 42' E. 高度 Altitude 4.0 M.

日期 Days of the Month	氣壓 Pressure mm.	溫度 Temperature °C				雨量 Rain- fall mm.	雲量 Cloud- ness 0-10	風力 Wind Force B. S.	風向 Wind Direction										雜項 Miscellaneous								
		乾球 Dry	濕球 Wet	最高 Max.	最低 Min.				總數 Sum	平均 Mean	北 N	東北 NE	東 E	東南 SE	南 S	西南 SW	西 W	西北 NW	靜 Calm	總數 Total Number	烈風 Gale	雷暴 Thunder	霧 Fog	霜 Frost	雪 Snow	霰 Sleet	雹 Hail
1	754.38	29.3	26.5	31.7	24.4		4.0	1.1		2		4						6									
2	751.08	29.2	26.8	31.7	24.4		7.2	1.1		1					5			6									
3	753.87	27.5	26.0	30.0	24.4		10.0	1.0							6			6									
4	753.37	25.4	24.6	27.8	24.4	14.0	10.0	2.0				8	3					6									
5	756.92	25.7	24.9	29.4	23.9	13.2	10.0	1.1							6			6									
6	756.92	27.2	25.4	28.9	24.4	63.3	10.0	1.3							6			6									
7	755.14	29.1	24.7	32.2	24.4		7.2	1.3				6						6									
8	756.41	28.8	26.0	31.7	23.9		4.0	1.1				6						6									
9	755.14	28.6	27.6	32.8	24.4		4.0	1.0				6						6									
10	755.91	30.3	28.5	32.8	25.0		4.0	2.0				6						6									
11	756.41	28.6	26.0	32.8	24.4		6.8	2.0						4	2			6									
12	757.94	27.9	25.2	30.6	24.4		9.8	2.0				6						6									
13	758.19	26.9	24.1	28.9	24.4		9.6	1.5				6						6									
14	756.16	28.1	25.1	30.0	23.9		9.2	2.0				4	2					6									
15	759.46	28.3	25.2	30.3	23.3		9.6	2.5				6						6									
16	758.45	26.6	25.7	29.4	22.8	20.3	10.0	3.3		3	3							6									
17	759.46	28.4	25.7	30.6	23.3	22.9	10.0	3.8		1	5							6									
18	759.21	26.8	25.9	30.0	24.4		10.0	3.0				6						6									
19	758.19	28.7	26.0	31.1	24.4		6.0	3.0				6						6									
20	759.46	28.2	25.8	31.1	23.0		4.0	3.0				6						6									
21	758.45	28.5	28.9	31.1	25.0		4.0	1.1				1	5					6									
22	758.45	28.6	25.7	31.1	24.4		4.0	1.7				2	2	2				6									
23	758.19	29.7	26.2	31.1	28.3		4.0	2.3						6	1			6									
24	757.94	29.8	26.8	32.2	26.7		4.0	1.0				2	3	1				6									
25	758.45	29.3	27.1	31.7	25.6		5.0	1.5				3	3					6									
26	756.67	30.4	26.7	32.3	23.7		4.0	1.8		4	2							6									
27	757.13	29.3	26.7	32.2	26.7		6.0	1.8				6						6									
28	758.19	26.8	25.1	28.3	25.0	50.8	10.0	1.7				6						6									
29	757.13	26.4	24.9	29.4	24.4	12.3	10.0	3.3				6						6									
30	760.49	21.9	19.8	32.8	21.1	16.3	10.0	4.0				6						6									
Totals or Means	757.19	28.0	25.7	30.6	24.6	203.0	7.2	1.9		35	38	23	41	33	19	1		180									

觀測時間 Time of Observations: 6, 9, 12, 15, 18, 21 hrs. A. T.
 氣壓儀器差 Barometric Instrument Error: -0.20 mm.

中華民國二十年九月份 September, 1931.

貴州 Kiungchow Custom Station. 北緯 Lat 20 01' N., 東經 Long. 110° 16' E.; 高度 Altitude 27 M.

日期 Days of the Month	氣壓 Pressure mm.	溫度 Temperature °C				雨量 Rain- fall mm	雲量 Cloudi- ness 0-10	風力 Wind Force B.S.	風向 Wind Direction										雜項 Miscellaneous						
		9 A.M.	乾球 Dry	濕球 Wet	最高 Max.				最低 Min.	總數 Sum	平均 Mean	北 N	東北 NE	東 E	東南 SE	南 S	西南 SW	西 W	西北 NW	靜 Calm	總數 Total Number	烈風 Gale	雷暴 Thunder	雪 Snow	霜 Fog
1	754.38	29.1	27.2	32.8	25.6		2.9	1.5			6	2						8							
2	754.04	29.1	27.4	33.3	26.1		4.9	1.0		2	1	3	2					8							
3	753.40	27.8	26.6	31.7	25.0	17.0	8.5	1.9	1	1		2				4		8							
4	756.03	27.3	25.7	32.8	24.4	1.5	10.0	1.5					1		4	3		8							
5	755.91	25.4	25.0	32.2	25.6		10.0	1.9	1	1		2			2	2		8							
6	757.94	27.2	25.5	30.6	25.0		7.5	1.0							3	5		8							
7	755.91	27.2	25.6	32.2	24.4	0.5	5.3	1.4	5						2	1		8							
8	757.68	27.8	26.0	32.2	24.4	3.8	4.3	1.6	4	1					2	1		8							
9	758.43	28.4	25.8	34.4	25.0		4.4	1.0	7							1		8							
10	757.43	28.7	25.9	33.9	23.9		4.5	1.0	1			1	1			5		8							
11	757.94	27.7	26.1	33.9	25.6		5.9	1.0							2	6		8							
12	757.94	26.7	25.6	31.7	25.6	4.8	7.3	1.5				3	3	1	1			8							
13	758.93	26.0	24.9	31.7	24.4		9.5	1.1	4	3						1		8							
14	759.21	26.4	24.7	31.7	23.3		9.4	1.6	2	4	1	1						8							
15	759.46	27.4	25.6	34.4	23.3		6.6	1.9			6		2					8							
16	759.97	26.7	25.8	34.4	25.0	14.7	8.5	1.9	5	2	1							8							
17	760.73	27.3	26.1	29.4	25.0	5.6	5.3	2.5	2	2	4							8							
18	760.73	27.8	26.3	34.4	25.0		4.8	1.9	4	8	1							8							
19	760.22	28.1	26.1	36.1	25.6		2.0	1.1	2	4	2							8							
20	759.72	27.8	26.2	31.1	25.0		3.9	2.3	1	4	3							8							
21	760.22	28.1	26.4	30.0	25.6		2.9	1.6			5	3						8							
22	758.95	28.3	26.9	31.1	25.0		2.5	2.1	5			3						8							
23	758.70	28.4	26.9	33.3	25.6	T	3.6	2.1				3		2	3			8							
24	759.46	28.8	26.8	32.8	25.6		3.6	1.4						4	4			8							
25	759.21	28.5	26.9	33.3	26.1		4.1	1.3					1	2	5			8							
26	759.21	29.4	26.6	34.4	25.0		4.0	1.4	4	1		2		1				8							
27	757.94	29.2	26.8	33.3	26.7		3.6	1.5	3	2	3							8							
28	758.45	27.4	26.3	31.1	25.0	1.3	7.0	1.5				1			7			8							
29	758.45	26.4	25.7	30.0	25.0	58.7	9.1	1.8	1	1	4	1			1			8							
30	762.61	28.6	22.5	26.7	23.3	81.0	8.5	4.0	8									8							
Totals or Means	758.36	27.8	26.0	32.7	25.0	188.9	5.8	1.6	30	43	35	30	13	5	25	60	246								

觀測時間 Time of Observation. 3, 6, 9, 12, 15, 18, 21, 24 hrs. 105° E.M.T.

氣壓儀器差 Barometric Instrument Error. +0.61 mm.

中華民國二十年九月份 September, 1931.

北海 Pakhoi Custom Station. 北緯 Lat. 21° 28' N, 東經 Long. 109° 06' E., 高度 Altitude 43 M.

日期 Days of the Month	氣壓 Pressure mm.	溫度 Temperature °C				雨量 Rain fall mm.	雲量 Cloud- ness 0-10	風力 Wind Force B. S.	風向 Wind Direction										雜項 Miscellaneous						
		乾球 Dry	濕球 Wet	最高 Max.	最低 Min.				總數 Sum	平均 Mean	北 N	東北 NE	東 E	東南 SE	南 S	西南 SW	西 W	西北 NW	靜 Calm	總數 Total Number	烈風 Gale	雷 Thunder	雪 Snow	雹 Hail	霧 Fog
1	758.70	31.1	27.9	32.8	26.1		5.0	1.0				2	1				3								
2	753.87	31.7	29.1	32.8	26.1		4.2	1.3						3			3								
3	755.65	27.4	25.9	28.9	26.7	5.8	10.0	2.0	8								3								
4	755.14	28.2	26.3	30.0	23.9	4.3	7.5	1.0	3								3								
5	756.07	30.2	26.1	28.3	25.0	6.6	8.3	1.0		1	1	1					3								
6	756.92	29.3	27.8	30.6	25.0	1.0	5.8	1.7		1			2				3								
7	756.41	28.5	27.6	30.0	24.4	5.3	5.3	1.0				2	1				3								
8	756.65	27.2	26.8	28.9	25.0	36.6	10.0	1.0		1	1		1				3								
9	757.18	26.7	25.9	28.3	25.0	12.2	10.0	1.3				2		1			3								
10	757.18	26.4	25.2	27.8	25.0	22.6	10.0	1.0					3				3								
11	757.43	26.3	25.7	28.3	25.0	28.2	10.0	1.0					2	1			3								
12	757.43	26.8	26.1	28.3	25.0	1.5	10.0	1.3	1	1						1	3								
13	759.46	26.5	25.7	28.3	24.4	14.5	10.0	1.7	1						2		3								
14	758.70	28.7	25.9	30.6	24.4	19.8	5.2	1.3	2						1		3								
15	759.72	25.4	24.4	27.8	23.9	8.4	10.0	1.3		1			2				3								
16	759.46	26.7	24.4	28.9	23.3	9.9	5.2	4.0	3								3								
17	760.73	28.3	26.9	30.6	23.3	7.6	5.8	3.0	2					1			3								
18	760.22	30.6	27.2	31.7	23.3		5.0	1.3		1	1	1					3								
19	760.73	30.7	28.2	32.2	23.3		2.5	1.0		1	2						3								
20	760.99	29.3	27.1	30.6	23.3	3.1	5.8	1.3	1			1	1				3								
21	759.72	29.4	26.8	31.1	23.9		2.5	2.0	1						2		3								
22	758.46	30.4	27.6	32.2	24.4		0.0	1.7	1				1		1		3								
23	761.24	31.3	28.5	32.8	25.0		2.5	2.0	1					1	1		3								
24	759.21	30.0	28.7	33.9	25.0		8.3	1.7	1					1	1		3								
25	757.08	32.6	29.3	33.9	27.2		8.3	1.7				1		2			3								
26	—	30.3	27.2	30.6	27.6	2.3	10.0	1.0						2			2								
27	757.94	31.1	28.7	33.3	26.1		5.0	1.7			2	1					3								
28	758.19	30.7	28.5	32.2	26.1	1.5	5.8	2.0		1	1	1					3								
29	759.97	31.1	29.9	22.8	19.4	8.4	10.0	6.7	3								3								
30	764.29	18.1	17.6	21.7	16.7	0.8	10.0	7.0	1	2							3								
Totals or Means	758.45	38.2	26.4	30.0	24.4	199.9	6.9	1.9		24	9	8	8	7	12	8	13							89	

觀測時間 Time of Observation: 9, 12, 15 hrs. 105° E.M.T.
 氣壓儀器差 Barometric Instrument Error: 0.20 mm.

中華民國二十年九月份 September, 1931.

瀟溪角 Chilang Point Custom Station. 北緯 Lat. 22° 40' N. 東經 Long. 115° 40' E. 高度 Altitude 27.7 M.

日期 Days of the Month	氣壓 Pressure mm.	溫度 Temperature °C				雨量 Rain-fall mm	雲量 Cloud- iness 0-10	風力 Wind Force B. S	風向 Wind Direction										雜項 Miscellaneous						
		乾球 Dry	濕球 Wet	最高 Max.	最低 Min.				總數 Sum	平均 Mean	北 N	東北 NE	東 E	東南 SE	南 S	西南 SW	西 W	西北 NW	靜 Calm	總數 Total Numbers	風暴 Gale	雷 Thunder	雪 Snow	霧 Hail	霜 Fog
1	753.62	29.2	25.8	32.2	27.2		6.5	23	2	4							2	8							
2	751.38	27.9	25.6	28.9	26.1	10.2	6.6	4.0			2	6						8							
3	753.37	27.2	25.4	28.3	26.1		7.0	3.6			1	3	4					8							
4	754.89	26.3	24.9	27.8	25.6	4.1	9.4	2.5	1			1	6					8							
5	755.40	26.4	25.3	27.3	25.6	77.7	9.3	3.4	1			1	6					8							
6	754.38	27.2	25.7	27.8	25.6	58.4	8.8	3.6					8					8							
7	754.13	27.8	25.8	29.4	25.6	13.2	7.5	2.6					7	1				8							
8	754.89	28.0	26.3	30.0	26.7	2.3	8.0	2.3	1				4	3				8							
9	754.39	26.8	25.2	28.9	26.1	T	8.5	2.0		1	1		4		2			8							
10	755.14	28.1	25.9	30.6	26.1	5.3	4.0	2.8	1				5	1		1		8							
11	755.91	28.1	26.3	30.0	27.2	3.8	7.5	3.4					8					8							
12	756.92	27.8	25.4	30.0	26.7		7.5	2.5					7	1				8							
13	757.94	25.9	24.6	28.3	25.0	14.0	8.4	2.1		2			1	4	1			8							
14	758.95	25.6	23.9	28.9	23.3	58.4	6.0	1.6		2	1			1	1	1	2	8							
15	758.70	23.7	24.9	30.0	24.4	11.4	6.6	2.6	1	2	5							8							
16	759.46	27.7	25.2	29.4	26.1		4.1	2.8		4	4							8							
17	759.21	27.9	24.9	30.8	25.6		4.6	2.5	2	2	4							8							
18	759.21	27.8	24.9	30.0	26.1	1.5	4.6	2.6	1	2	3	2						8							
19	759.72	27.4	24.5	29.4	26.1		4.5	2.6		1	7							8							
20	759.46	27.6	23.7	30.0	26.1		3.9	2.4		2	6							8							
21	757.68	27.9	23.8	31.7	25.6		4.3	2.8		2	4	1					1	8							
22	754.89	29.3	24.2	32.8	26.1		5.3	2.0	5	1					2			8							
23	754.38	29.6	24.5	34.4	26.7		4.3	1.8	4						2	2		8							
24	755.65	29.4	24.8	33.3	26.7		3.5	0.9	3				2				3	8							
25	755.91	29.7	24.8	33.3	27.2		2.5	0.6	2			2					3	8							
26	756.16	28.9	25.8	31.1	27.2		4.6	2.1	1	2	5							8							
27	757.43	27.9	25.3	29.4	26.7		4.3	3.0		1	6	1						8							
28	758.19	28.0	25.6	30.0	26.7		4.6	2.5		5	3							8							
29	758.95	24.2	23.1	27.3	22.2	T	8.4	2.0	4	2	1							8							
30	761.24	22.1	19.9	23.3	21.1	65.3	9.0	4.0	6	2								8							
Totals of Means	756.60	27.5	24.9	29.8	25.8	325.6	6.2	2.5	33	41	52	11	3	66	10	7	12	240							

觀測時間 Time of Observations 3, 6, 9, 12, 15, 18, 21, 24 hrs. A.T.
 氣壓儀器差 Barometric instrument error. -0.38 mm.

中華民國二十年九月份 September, 1931.

石鼻山 Breaker Point Custom Station. 北緯 Lat. 22° 56' N. 東經 Long. 116° 30' E. 高度 Altitude 17.1 M.

日期 Days of the Month	氣壓 Pressure mm.	溫度 Temperature °C				雨量 Rain- fall mm.	雲量 Cloud- iness 0-10	風力 Wind Force B. S.	風向 Wind Direction										雜項 Miscellaneous							
		9 A.M.	乾球 Dry	濕球 Wet	最高 Max.				最低 Min.	總數 Sum	平均 Mean	北 N	東北 NE	東 E	東南 SE	南 S	西南 SW	西 W	西北 NW	靜 Calm	總數 Total Numbers	烈風 Gale	雷 Thunder	雪 Snow	雹 Hail	霧 Fog
1	753.87	28.1	25.6	30.6	27.2		6.6	3.9		6	2							8								
2	753.37	27.4	25.8	30.0	27.2		4.5	2.8		1		7						8								
3	755.40	28.4	25.2	28.9	25.0	22.1	6.9	2.8				2	3	3				8								
4	756.41	26.8	25.1	29.4	26.1	1.0	8.5	2.1					3	5				8								
5	751.92	26.2	25.2	28.3	24.4	14.2	9.0	1.9					2	4	1	1		8								
6	755.40	26.6	25.6	28.3	25.0	32.3	9.0	2.3					2	5	1			8								
7	755.14	27.0	25.6	28.9	24.4	59.7	8.5	2.3						5	3			8								
8	755.91	25.8	25.0	28.9	25.0	31.0	9.0	1.9	1	1	1			1	1	3		8								
9	755.05	23.5	24.6	27.8	23.9	24.9	7.4	2.0	2	5					1			8								
10	756.13	27.4	25.3	30.0	25.0	22.1	2.5	2.3	1	1				1	5			8								
11	756.67	27.8	23.3	30.0	26.1		6.1	2.8						3	5			8								
12	757.94	26.9	25.5	28.9	25.6	17.5	7.0	2.1						5	3			8								
13	758.95	25.2	24.2	26.7	23.9	32.0	9.0	1.8				1	2	2	3			8								
14	759.72	25.8	24.1	28.3	23.9	6.9	5.4	1.9		3				1	3	1		8								
15	760.23	26.9	25.1	29.4	24.4	5.6	4.5	2.6	1	4	8							8								
16	760.43	27.3	25.9	30.0	26.1		2.4	2.8		2	6							8								
17	759.97	27.7	25.1	30.0	26.1		2.4	3.0		3	5							8								
18	760.43	27.2	24.7	28.9	26.1		2.4	2.1		2	6							8								
19	760.99	26.6	24.3	28.3	21.9	12.7	4.5	2.9		4	4							8								
20	760.23	27.1	23.2	28.9	23.6	17.5	2.9	3.9		7	1							8								
21	758.95	26.7	23.2	23.9	25.0		3.1	3.4		6	2							8								
22	755.14	28.7	24.8	31.7	25.0		3.5	2.1	5						5			8								
23	754.89	29.4	23.9	32.8	26.7		5.3	2.4	2						6			8								
24	756.67	28.2	24.9	32.2	26.1		2.0	1.9				1	4		3			8								
25	756.92	26.3	25.2	31.7	23.6		2.0	1.4		1	2	4		1				8								
26	757.68	27.3	25.8	30.6	26.1		2.0	1.8	1	3	4							8								
27	758.79	27.3	25.6	30.0	26.7		2.0	2.0		4	4							8								
28	759.72	26.9	25.3	29.4	23.6		4.1	2.0		7	1							8								
29	759.97	25.0	24.1	28.9	21.7		8.0	2.8		8								8								
30	762.00	21.1	20.0	22.9	20.6	19.3	9.0	3.6	5	3								8								
Totals or Means	757.69	26.8	24.8	29.4	23.1	317.8	5.3	2.5	18	71	41	13	12	40	24	21	240									

觀測時間 Time of Observation: 3, 6, 9, 12, 15, 18, 21, 24 hrs. A.T.
 氣壓儀器是 Barometer's Instrument Error: -0.41 mm.

中華民國二十年九月份 (September, 1931.)

三水 Samshui Custom Station. 北緯 Lat. 23° 06' N.; 東經 Long 112° 54' E.; 高度 Altitude 91 M.

日期 Days of the Month	氣壓 Pressure mm. 9 A.M.	溫度 Temperature °C				雨量 Rain- fall mm	雲量 Cloudi- ness 0-10	風力 Wind Force B. S.	風向 Wind Direction								雜項 Miscellaneous											
		乾球 Dry	濕球 Wet	最高 Max.	最低 Min.				總數 Sum	平均 Mean	E. S.	Z	NE	E	SE	S	SW	W	NW	Calm	總數 Total Number	霧 Fog	雷 Thunder	雪 Snow	雹 Hail	霜 Fog		
1	751.08	30.2	27.8	33.3	26.1		4.1	1.3					2	6			8											
2	749.81	30.0	27.8	33.3	26.7		6.8	1.1	1				8		4		8											
3	747.78	28.0	25.3	26.7	24.4	14.0	10.0	4.5	1			4				3		8	1									
4	740.32	25.6	24.7	27.2	28.9	26.9	10.0	2.0				6	2				8											
5	751.84	26.7	25.6	28.9	24.4	26.9	9.8	1.3				2	1	8		2		8										
6	751.84	27.8	26.4	30.6	25.0	T	8.3	1.1									8											
7	751.59	28.6	26.7	32.8	25.0	3.8	6.3	1.0									8											
8	752.35	28.4	26.9	32.2	25.6		6.1	1.0	1					7			8											
9	752.35	28.7	26.9	32.8	26.1	T	5.6	1.8	2					6			8											
10	752.86	27.8	26.3	32.8	25.0	2.3	7.4	1.6						8			8											
11	753.11	28.1	26.4	32.2	25.6		5.9	1.5						4		4	8											
12	754.38	26.1	25.2	28.9	24.4	24.4	9.6	2.1						2		6	8											
13	755.14	25.6	24.7	26.7	23.3	44.2	8.4	1.9									8											
14	755.14	25.2	24.7	26.7	23.9	23.9	10.0	1.0									8											
15	756.02	26.7	25.2	30.0	23.3	38.1	6.6	1.0									8											
16	757.18	27.1	25.5	30.0	23.9	1.0	3.8	1.0	8								5											
17	757.43	26.6	24.5	30.0	23.8		3.0	1.3	8								8											
18	756.67	31.9	25.3	32.2	23.3		1.6	1.1	6				2				8											
19	757.18	28.1	25.8	31.7	23.9	16.3	6.3	1.3	6	1	1						8											
20	756.41	27.4	25.1	31.1	23.3		8.0	1.0	8								8											
21	755.65	27.8	25.0	31.1	22.2		9.3	1.0	8								8											
22	753.87	28.2	25.4	31.1	24.4		1.8	1.0	8								8											
23	753.62	28.8	25.4	32.8	23.3		1.4	1.0	2							6	8											
24	754.58	28.8	26.6	32.8	24.4		2.3	1.0									8											
25	752.60	29.8	27.2	33.9	25.5		2.5	1.0									8											
26	753.11	28.6	26.4	31.1	25.6	T	4.9	1.0	4	1							8											
27	754.89	28.4	26.7	33.3	25.6	7.4	5.4	1.0	8								8											
28	755.14	28.5	26.3	32.2	25.0	T	7.3	1.1	8								8											
29	757.18	26.1	19.7	21.1	19.4	T	10.0	2.0	8								8											
30	760.49	15.8	15.2	16.7	14.4	9.1	10.0	2.4	8								8											
Totals or Means	755.74	27.2	25.4	30.2	24.1	227.3	6.6	1.4	44	47	2	12	7	55		79	240	1										

觀測時間 Time of Observations 3, 6, 9, 12, 15, 18, 21, 24 hrs. 190° E.M.T.

雲量積算法云量積算表 -0.1 mm

*above river zero

中華民國二十年九月份 September, 1931.

廣州 Canton Custom Station. 北緯 Lat. 23° 06' N, 東經 Long. 113° 18' E., 高度 Altitude 8.8 M

日期 Days of the Month	氣壓 Pressure mm	溫度 Temperature °C				雨量 Rain- fall mm	雲量 Cloud- ness 0-10	風力 Wind Force B. S.	風向 Wind Direction										雜項 Miscellaneous					
		乾球 Dry	濕球 Wet	最高 Max.	最低 Min.				總數 Sum	平均 Mean	北 N	東北 NE	東 E	東南 SE	南 S	西南 SW	西 W	西北 NW	靜 Calm	總數 Total Number	烈風 Gale	雷 Thunder	雪 Snow	霧 Fog
1	753.91	28.6	26.4	32.2	26.1	2.0	6.0	0.8			1	4	1				2	8						
2	753.87	28.9	26.1	32.8	26.1	3.1	7.0	1.8	2	5							1	8						
3	752.85	28.8	24.8	30.0	25.6	22.1	9.8	2.4	1	1	5	1					8							
4	755.40	25.8	24.5	27.2	23.9	57.9	9.8	1.3			5	3					8							
5	756.07	27.2	25.2	30.0	25.0	5.6	9.0	1.1			1	3	4				8							
6	756.67	27.9	25.8	31.7	25.6	1.3	8.5	0.9					5	2			1	8						
7	756.16	28.2	25.9	33.3	25.0	12.2	8.0	0.8					4		1		3	8						
8	753.92	27.9	26.1	32.2	26.1	10.9	8.4	0.9			2	2	2				2	8						
9	753.92	28.6	26.1	33.9	25.6	32.5	6.8	1.1	2	1	1		1		3		8							
10	757.18	27.8	25.7	32.2	24.4	51.1	5.5	1.1					1	2	2	3		8						
11	757.68	28.2	26.1	33.3	25.6		5.5	1.0	1		2		2	1	2		8							
12	753.95	28.4	25.1	29.4	25.6		8.1	1.0	2	4	2						8							
13	759.72	25.7	24.7	28.3	21.9	23.4	9.4	1.0	2	3	2	1					8							
14	759.97	25.0	25.1	28.3	23.3	10.9	9.1	1.0		1	4	2	1				8							
15	761.49	28.9	24.4	30.6	23.3	8.6	6.8	0.9	3	3	1					1	8							
16	761.49	28.0	24.9	32.2	23.9	2.5	5.6	1.3	5	1	1				1		8							
17	762.00	27.2	23.9	31.1	23.9		4.6	1.3	7		1						8							
18	761.49	28.1	24.7	31.7	23.9		5.0	1.0	3	1	1				1	2	8							
19	762.00	28.7	24.9	30.6	25.0		6.6	0.6		2	1				1	4	8							
20	762.36	27.3	23.8	31.1	23.3	24.1	5.0	1.0	4	4							8							
21	760.43	27.8	23.8	32.2	23.3		3.1	1.1	5	2					1		8							
22	753.45	28.3	23.9	32.2	24.4		3.5	1.5	7						1		8							
23	757.68	29.1	24.3	33.9	25.0		4.3	1.5	7						1		8							
24	759.21	29.3	25.3	33.9	25.0		3.1	1.1	6							2	8							
25	758.70	29.7	25.9	33.9	26.1		4.3	0.6	2				2		1	3	8							
26	757.94	29.2	26.6	33.3	26.1		5.3	0.8		2		4				2	8							
27	759.21	28.5	25.8	33.3	25.0	48.3	6.0	0.8		1	1	3	2			2	8							
28	759.97	28.9	26.0	31.8	25.0		4.6	1.0				8					8							
29	761.49	21.9	20.2	23.9	18.3	1.5	8.9	2.8	7			1					8							
30	766.07	15.7	15.0	18.9	14.4	85.3	9.8	3.3	8								8							
Totals or Means	758.82	27.2	24.7	31.0	24.2	366.3	6.5	1.2	74	31	15	40	12	22	5	18	25	240						

觀測時間 Time of Observations: 3, 6, 9, 12, 15, 18, 21, 24 hrs. 120° E.M.T.
 氣壓儀器差 Barometric Instrument Error: Nil

中華民國二十年九月份 September, 1931.

東沙島 Lamocka Custom Station. 北緯 Lat. 23° 16' N; 東經 Long. 117° 17' E; 高度 Altitude 58.2 M.

日期 Days of the Month	氣壓	溫度				雨量 Rain-fall	雲量 Cloud-ness	風力 Wind Force	風向 Wind Direction										雜項 Miscellaneous				
	mm	°C							mm	0-10	B. S.	N	NE	E	SE	S	SW	W	NW	靜	Total Number	Gale	Thunder
	9 A.M.	乾球 Dry	濕球 Wet	最高 Max.	最低 Min.	總數 Sum	平均 Mean																
1	750.06	26.8	25.5	29.4	26.1		7.8	00										8					
2	750.06	27.1	25.6	31.7	26.6	0.8	5.6	01				4	1	2				8					
3	751.39	26.3	25.1	28.8	25.0	1.8	8.0	33				2	4	2				8					
4	752.86	26.3	24.9	28.9	25.0	15.2	9.1	28				1	4	3				8					
5	752.86	25.8	24.9	28.9	23.9	50.8	9.0	31				1		6	1			8					1
6	751.59	25.8	25.0	26.7	25.6	20.3	8.0	35				1		7				8					1
7	751.83	26.1	25.4	28.3	24.4	35.6	8.5	26						8				8					
8	750.83	25.3	25.1	27.8	24.4	23.9	9.6	21	1	1				4	2			8					1
9	751.93	25.2	24.7	26.1	24.4	15.2	7.6	26	2	6						1		8					1
10	751.84	27.2	24.7	29.4	25.0	7.6	4.3	3.1		4				3		1		8					
11	752.35	27.6	26.1	28.9	25.6		7.8	3.6						6	2			8					
12	754.18	26.9	25.8	28.9	26.1	2.5	9.0	3.6		1				6	1			8					
13	754.38	25.8	24.3	28.3	23.3	45.7	7.1	2.5				1	2	4		1		8					1
14	756.41	26.6	24.7	28.9	25.9	0.3	4.1	2.8			6			1	1			8					
15	756.87	27.4	24.9	29.4	25.3		3.6	3.8	1	7								8					
16	756.41	27.9	25.4	30.6	26.1		2.9	3.8		8								8					
17	756.67	27.4	24.9	28.9	26.7		3.6	4.0		8								8					
18	755.91	27.2	24.6	29.4	25.6		2.9	3.5		7	1							8					
19	757.18	27.1	23.9	28.3	25.0		4.9	4.4		8								8					
20	755.91	26.6	23.4	27.8	25.6		3.0	5.5	2	6								8					
21	754.64	26.4	23.4	28.3	25.0		5.6	5.4	1	7								8					
22	751.33	27.9	24.2	30.0	25.0		8.8	2.6	5						1	2		8					
23	750.57	28.0	24.7	29.4	26.1	0.3	7.9	3.3						7	1			8					
24	752.35	28.1	25.0	31.1	26.7		3.1	2.8	1					4		3		8					
25	753.11	28.3	26.4	32.2	26.1		2.3	2.3	3	1	3	1						8					
26	753.62	28.0	25.8	30.0	26.7		3.9	2.1		8	5							8					
27	754.64	27.9	25.2	30.6	26.1		3.8	2.9		8								8					
28	755.14	27.7	25.6	30.6	26.1		5.3	2.6		7	1							8					
29	756.67	26.3	24.7	32.2	25.6	0.3	7.2	4.0	1	4	1	2						8	1				
30	758.19	23.5	20.8	26.0	21.1	10.2	9.8	6.5	1	7								8					2
31																							
Totals or Means	753.69	26.8	24.8	29.2	25.2	238.5	6.2	3.4	18	107	11	13	11	56	15	9		240	1				6

觀測時間 Time of Observations: 3, 5, 9, 12, 15, 18, 21, 24 hrs. A.T.
 氣壓儀器差 Barometric instrument error: -0.38 mm.

中華民國二十年九月份 September, 1931.

汕頭 Swatow Custom Station. 北緯 Lat. 23° 21' N.; 東經 Long. 118° 40' E.; 高度 Altitude 3.4 M.

日期 Days of the Month	氣壓	溫度				雨量 Rain- fall mm	雲量 Clouds mm 0-10	風力 Wind Force E. S.	風向 Wind Direction								靜 Calm	雜項 Miscellaneous		
	mm	°C							總數 Sum	平均 Mean	北	東北	東	東南	南	西南			西	西北
	9 A.M.	乾燥 Dry	濕球 Wet	最高 Max.	最低 Min.						N	NE	E	SE	S	SW			W	NW
1	755.85	28.1	26.0	31.7	25.0		5.1	2.8	1	4	3						8			
2	755.14	28.5	26.4	31.7	25.6	4.3	5.0	2.3		1	1	4	2				8			
3	756.41	27.8	25.8	30.0	25.6		6.6	2.0				1	3	4			8			
4	758.19	26.7	25.2	30.0	24.4	8.9	8.0	1.6				3	1	4			8			
5	758.45	25.8	24.6	27.8	24.4	30.0	8.4	2.1				3	3		2		8			
6	755.66	26.4	25.3	28.9	25.6	24.2	9.3	2.0				1	7				8			
7	756.41	27.2	25.7	30.6	25.6	8.9	6.8	1.5				2	4	1	1		8			
8	757.43	26.2	24.9	27.2	25.6	4.6	9.6	1.1	1	4				3			8			
9	757.43	26.2	25.1	28.3	24.4	19.1	7.3	1.5	3	3	1			1			8			
10	757.94	27.8	26.2	31.7	25.6		3.9	1.8	1	2		2	1	2			8			
11	757.68	28.5	26.4	32.8	25.6		3.9	1.4						7	1		8			
12	758.70	27.8	26.0	32.2	25.6		6.1	1.3				1	4		3		8			
13	758.95	26.0	24.3	31.7	25.6	44.5	9.0	1.1				1	3	4			8			
14	760.99	26.7	25.7	28.9	24.4	1.0	5.5	1.4		2	2	3	1				8			
15	759.70	26.8	25.3	31.1	23.9		3.5	1.8	1	2	4	1					8			
16	761.75	27.2	25.3	31.1	23.9	2.0	4.8	1.8	2	2	2	2					8			
17	761.75	27.6	25.9	31.7	24.4		5.0	2.1	2	2	3	1					8			
18	762.26	26.9	25.4	28.9	24.4	6.6	4.8	1.0		3	3	2					8			
19	762.76	26.6	25.3	29.4	25.0	8.1	5.3	1.5		6	2						8			
20	761.75	26.4	25.2	30.6	24.4	3.1	3.1	2.3	1	5	2						8			
21	759.97	26.4	24.7	30.6	23.3		2.0	2.0		3	2	1					8			
22	756.92	28.6	26.4	33.3	25.0		3.3	1.0	1	1					6		8			
23	755.14	29.2	27.5	33.3	25.6		5.0	1.8						1	7		8			
24	757.43	29.3	26.7	33.9	26.1		2.4	1.6						2	6		8			
25	757.18	28.9	26.9	33.9	26.1		2.0	1.5			1	4		1	2		8			
26	758.70	27.1	26.7	29.4	25.6		3.1	2.3	1	1	6						8			
27	760.22	27.4	26.4	30.6	26.7		2.8	1.6	1	2	2	3					8			
28	760.48	27.2	26.1	30.6	25.0		4.6	1.9	1	5	1	1					8			
29	759.46	24.4	24.1	27.8	21.1		7.0	1.8	3	4					1		8			
30	764.80	21.6	20.5	23.9	21.1	6.1	9.0	1.8	6	3							8			
Total or Mean	758.81	27.1	25.5	30.5	24.9	171.4	5.4	1.7	15	56	35	29	18	43	5	29	240			

觀測時間 Time of Observations 8, 9, 12, 15, 18, 21, 24 hrs. 190° E.M.T.

風壓差及 Barometric instruments error -0.38 mm

中華民國二十年九月份 September, 1931.

梧州 Wuchow Custom Station. 北緯 Lat. 23° 38' N; 東經 Long. 111° 17' E; 高度 Altitude 107 M.

日期 Days of the Month	氣壓 Pressure mm	溫度 Temperature °C				雨量 Rain- fall mm	雲量 Cloud- iness 6-10 平均 Mean	風力 Wind Force B. S.	風向 Wind Direction								雜項 Miscellaneous											
		乾球 Dry	濕球 Wet	最高 Max.	最低 Min.				北 N	東北 NE	東 E	東南 SE	南 S	西南 SW	西 W	西北 NW	靜 Calm	總數 Total Number	烈風 Gale	雷 Thunder	雪 Snow	雹 Hail	霧 Fog					
																								9 A.M.				
1	754.13	29.1	26.6	32.2	26.1		4.1	24			6				2							8						
2	753.60	29.2	27.2	31.1	27.2		7.6	26			6				2								8					
3	751.33	28.7	25.1	27.8	25.0	2.5	10.0	19			8			1	2	2							8					
4	753.11	26.5	24.2	27.2	23.9	12.7	10.0	2.5			5	3											8					
5	755.14	26.7	24.9	29.4	24.4	17.5	10.0	2.5			1	4	1			2							8					
6	754.64	28.6	25.8	31.1	25.6	5.8	8.0	2.0			2	2				4							8					
7	754.38	29.2	26.3	32.2	26.7		7.6	26			1	8				4							8					
8	753.66	28.8	25.9	31.7	26.7	0.8	8.8	23			2			2	1	3							8					
9	756.16	28.8	25.8	31.7	26.1		6.4	2.5			1	3			1	8							8					
10	755.91	28.5	25.6	32.2	25.6		6.8	28				5				3							8					
11	756.67	27.9	25.4	31.7	25.0		8.8	31			2	2			1	2	1						8					
12	757.68	26.9	24.5	28.9	25.0	0.8	10.0	28			2	1	5										8					
13	758.45	26.7	24.6	28.3	25.6		10.0	1.5				8											8					
14	758.45	27.5	24.7	30.0	24.4		9.8	23				5			2	1							8					
15	759.73	26.4	24.1	28.5	25.0	2.5	9.4	2.5			2	6											8					
16	760.99	26.7	23.3	30.0	23.3	1.0	6.6	2.3				6			1	1							8					
17	760.99	26.9	23.6	30.0	24.4		4.5	2.5			1	1	6										8					
18	760.22	26.9	23.8	30.6	23.3		3.5	2.9				1	6			1							8					
19	760.48	28.1	24.8	31.7	23.9		4.9	2.6				1	6			1							8					
20	760.73	27.2	23.9	30.6	24.4	1.3	3.0	2.4				7	1										8					
21	759.21	26.6	21.9	30.6	23.8		3.3	2.9				1	5			2							8					
22	757.43	27.2	23.3	31.7	22.9		4.6	2.1				1	5			2							8					
23	757.68	27.3	23.9	31.7	23.3		3.4	2.5				6			2								8					
24	758.45	28.1	24.3	32.2	23.9		2.9	2.1				4			4								8					
25	767.68	27.8	24.5	32.2	24.4		4.4	1.6				6			2								8					
26	755.40	27.0	25.1	30.0	25.0		7.3	2.3				2	6										8					
27	757.94	27.7	25.1	31.1	24.4	2.5	3.8	2.4				1	4	3									8					
28	758.45	28.7	25.4	31.7	25.0		3.9	2.4				8											8					
29	763.51	31.1	16.7	22.2	17.2	8.3	10.0	4.6			3	5											8					
30	766.07	19.3	16.8	21.7	16.7	1.5	10.0	3.9			4	4											8					
Totals or Means	757.61	27.1	24.4	30.1	24.3	52.3	6.8	2.5	10	34	139	5	3	4	44	5							240					

測時時間 Time of Observation 3, 6, 9, 12, 15, 18, 21, 24 hrs. 190° E.M.T.

儀器誤差 Barometric Instrument Error 1

中華民國二十年九月份 September, 1931.

東經島 Chapel Island Custom Station. 北緯 Lat. 24° 10' N.; 東經 Long. 118° 30' E.; 高度 Altitude 54.9 M.

日期 Days of the Month	氣 壓 Pressure mm	溫 度 Temperature °C				雨量 Rain- fall mm	雲量 Cloud- ness 0-10	風力 Wind Force B. S.	風向 Wind Direction										雜 項 Miscellaneous						
		9 A.M.	乾球 Dry	濕球 Wet	最高 Max.				最低 Min.	總數 Sum	平均 Mean	B.	S.	E.	SE.	S.	SW.	W.	NW.	Calm	Total Number	烈風 Gale	雷暴 Thunder	雪 Snow	霧 Fog
1	750.32	27.4	25.5	29.4	25.6		6.9	2.8	2	2		3	1					8							
2	749.56	28.0	26.1	30.0	25.6	4.6	6.5	2.4				7	1					8							
3	751.08	28.0	26.1	31.1	25.0	4.8	6.5	2.4				6	2					8							
4	752.10	28.3	25.8	31.1	24.4	5.1	7.6	2.3				5	3					8							
5	752.60	28.9	25.8	28.9	25.6	2.5	7.9	2.6				2	2	4				8							
6	751.83	26.8	25.1	28.9	25.0	22.9	9.6	1.9				5	3					8							
7	750.57	26.0	25.2	27.8	23.8	90.2	9.3	2.6				4	4					8							
8	751.08	25.6	25.5	28.9	24.4	11.4	8.5	1.5			1	6	1					8							
9	751.08	27.0	25.4	28.9	24.4	10.2	5.4	2.1	1	4	2	1						8							
10	750.83	27.6	25.1	30.0	25.0	8.0	5.8	2.6		5		1		2				8							
11	750.83	28.1	26.4	29.4	25.0		6.1	3.1					5	3				8							
12	758.11	27.1	25.8	28.3	25.6	5.1	8.5	2.0				2	2	3		1		8							
13	754.64	26.4	24.8	28.9	23.8	83.0	6.9	2.1		1		4	1	1	1			8							
14	755.65	27.3	25.0	30.0	24.4	0.3	4.2	2.4		4		3				1		8							
15	755.91	28.1	24.9	30.0	25.0		3.9	4.0	2	6								8							
16	755.91	27.8	25.0	30.0	25.0		4.8	4.4	3	5								8							
17	755.65	27.4	24.7	30.0	25.0		3.8	4.5	1	7								8							
18	755.40	27.1	24.2	28.3	25.0		3.4	3.4	1	5	2							8							
19	756.16	26.8	23.5	28.3	25.0		5.9	4.5	2	6								8							
20	755.65	26.1	22.7	27.2	24.4		5.8	5.9	2	6								8							
21	753.87	26.3	22.8	27.2	23.9		4.8	5.3	2	6								8							
22	750.32	27.8	24.1	29.4	25.0		7.0	5.4	7	1								8							
23	747.78	27.7	24.6	28.9	25.0		7.1	4.0	2					3	3			8							
24	751.83	29.2	26.0	32.3	26.1	1.8	3.3	1.2				1	2	1	2	2		8							
25	752.10	28.8	25.8	32.3	25.6		2.5	1.5		1		3		2		2		8							
26	753.37	27.5	25.4	29.4	25.6		4.3	2.3	1	5	2							8							
27	754.38	27.4	25.2	29.4	25.0		4.3	2.4	1	5	1	1						8							
28	754.64	28.2	26.1	31.1	25.6		4.4	1.4	1	1		6						8							
29	756.16	26.2	23.5	30.0	22.8		7.8	4.5	1	4	1	2						8							
30	758.45	22.8	19.4	22.9	21.1	1.3	9.3	6.0	4	4								8							
Totals or Means	753.06	27.1	24.8	29.4	24.7	183.5	6.1	3.1	33	78	9	62	27	16	6	7	2	240							

觀測時間 Time of Observations 3, 6, 9, 12, 15, 18, 21, 24 hrs A.T.
 風速單位 Wind Velocity Unit METERS PER SECOND +0.00 mm.

中華民國二十年九月份 September, 1931.

廈門 Amoy Custom Station 北緯 Lat. 24° 26' N, 東經 Long. 118° 04' E, 高度 Altitude 49 M.

日期 Days of the Month	氣壓 Pressure mm	溫度 Temperature °C				雨量 Rainfall mm	雲量 Cloudiness 0-10	風力 Wind Force B. S.	風向 Wind Direction								雜項 Miscellaneous								
		乾球 Dry	濕球 Wet	最高 Max.	最低 Min.				北 N	東北 NE	東 E	東南 SE	南 S	西南 SW	西 W	西北 NW	靜 Calms	總數 Total Numbers	烈風 Gale	雷 Thunder	雪 Snow	霧 Hail	霜 Fog		
																								9 A.M.	總數 Sum
1	754.89	29.9	26.4	33.9	27.8		0.3	2.1		2	3	4													
2	754.89	29.1	26.7	30.6	27.8	10.7	7.9	2.4				6	2												
3	756.16	28.2	26.3	29.4	27.8	7.6	9.4	2.3				2	5			1									
4	757.18	28.2	26.2	30.0	27.6	12.7	8.9	2.6				2	5	1											
5	757.68	27.8	25.8	30.0	27.2	3.8	9.0	2.3				1	4	1	2										
6	756.67	27.3	25.8	29.4	24.4	5.1	8.1	2.9				3	4	1											
7	755.91	28.8	25.8	28.3	26.7	108.5	9.5	2.1				2	4	2											
8	758.18	26.4	23.9	26.7	26.1	131.1	9.6	0.4				1	1	1			5								
9	758.41	27.5	25.7	29.4	25.6	54.0	6.6	2.4				4	2	2											
10	756.41	27.8	26.0	30.0	26.6	12.2	5.3	2.4				3	1	2	2										
11	756.41	28.5	26.4	32.8	26.7		5.6	2.1					1	1	5	1									
12	757.68	27.1	25.2	29.4	26.7		9.0	2.8					1		5	2									
13	759.72	26.6	23.2	30.6	24.4	54.6	5.9	2.4				1	1	6	1										
14	760.23	27.4	25.4	30.0	26.1	30.5	5.8	2.0					8	6											
15	760.73	28.3	28.1	32.8	26.1	5.1	4.3	2.0				2	3			1	2								
16	760.73	29.2	25.9	32.8	27.8		3.5	1.9				1	2	5											
17	760.73	29.2	25.5	32.8	27.2		3.9	2.5				5	2	1											
18	760.73	28.6	24.9	32.2	26.7		5.5	1.9				4	8	1											
19	762.03	27.7	24.2	30.6	26.7		6.0	2.4				8													
20	761.24	28.1	23.5	32.2	25.6		4.3	1.9				5	3												
21	759.72	28.5	23.9	32.8	25.0		2.9	2.3				1	5	2											
22	756.67	29.7	25.3	33.3	27.2		4.5	2.9				2	5				1								
23	755.65	29.3	25.6	30.6	28.9		5.8	3.5				6	1												
24	753.91	29.7	26.6	32.8	27.2	2.5	2.4	3.4						1	1	3	8								
25	757.18	29.2	26.4	32.2	26.7		2.8	2.3					4		2	2									
26	757.43	30.3	24.7	34.4	27.8		2.4	1.8				1	2	4	1										
27	759.46	28.3	28.0	30.0	27.2		2.8	2.0				1	2	5											
28	759.46	28.8	26.2	32.2	26.7		4.3	2.0						6	2	1									
29	760.48	25.1	23.8	28.9	22.2		8.5	2.0					5		2			1							
30	764.29	23.1	20.8	24.4	21.7	45.7	9.0	2.4				3	3												
Totals or Means	758.29	28.1	25.5	30.1	26.4	484.5	6.0	2.3	10	54	42	60	23	19	11	4	7	240							

觀測時間 Time of Observations 3, 6, 9, 12, 15, 18, 21, 24 hrs. 130° E.M.T.
 氣壓儀器差 Barometric Instrument Error +0.79 mm.

中華民國二十年九月份 **September, 1931.**

關津 Teng Yueh Custom Station. 北緯 Lat. 25° 00' N.; 東經 Long. 98° 40' E.; 高度 Altitude 1633.7 M.

日期 Days of the Month	氣壓 Pressure mm	溫度 Temperature °C				雨量 Rain- fall mm	雲量 Cloud- now 0-10	風力 Wind Force B. S.	風向 Wind Direction										雜項 Miscellaneous					
		乾球 Dry	濕球 Wet	最高 Max.	最低 Min.				總數 Sum	平均 Mean	北 N	東北 NE	東 E	東南 SE	南 S	西南 SW	西 W	西北 NW	靜 Calm	總 Sum	烈風 Gale	雷 Thunder	雪 Snow	霜 Fog
1	624.08	20.6	19.4	23.9	18.3		6.3	0.8					4	1	1	6								
2	624.84	19.2	18.5	20.6	17.8		8.7	0.8				1	1	4	6									
3	623.60	20.6	19.3	25.6	17.2		6.3	0.8			1	4	1	6										
4	624.59	20.7	18.7	26.7	15.0		5.0	0.5			2	1	3	6										
5	625.35	20.0	19.1	23.3	17.8		8.3	0.5			2	1	3	6										
6	626.37	19.1	17.9	21.7	16.7		7.1	0.8			5		1	6										
7	625.10	18.8	17.9	21.7	16.1		7.8	0.7			4		2	6										
8	625.60	19.1	18.1	21.1	16.7		7.8	0.7			2	1	3	6										
9	625.60	18.7	17.9	21.7	17.2		8.5	0.8			5		1	6										
10	625.86	19.4	18.1	22.3	16.1		7.0	0.7			4		2	6										
11	625.10	19.3	18.1	21.1	17.2		10.0	0.7			4		2	6										
12	625.35	19.4	17.9	22.2	17.2		7.0	0.7		2	2		2	6										
13	625.56	19.4	18.4	24.4	17.8		7.7	0.7			3	1	2	6										
14	626.11	19.2	17.8	22.8	16.1		6.3	1.0			5	1	6											
15	627.13	20.3	18.4	25.6	15.0		5.7	0.8			2	3	1	6										
16	628.40	20.4	18.4	23.9	17.8		6.3	0.3			1	1	4	6										
17	628.91	20.6	18.3	25.0	13.9		5.0	0.8			4	1	1	6										
18	628.40	19.9	18.4	25.6	16.7		5.7	0.7		1	1	2	2	6										
19	627.89	19.2	18.1	25.0	15.0		8.2	0.7		1	3		2	6										
20	628.40	21.0	18.4	25.0	16.1		6.5	0.7			3	1	2	6										
21	627.64	20.0	18.5	24.4	15.0		5.0	0.7			2	2	2	6										
22	626.37	18.4	17.6	23.3	15.6		7.3	0.5			3		3	6										
23	626.87	19.4	18.1	23.3	16.1		7.8	0.7			3	1	2	6										
24	628.40	19.3	18.1	23.9	16.7		7.0	0.8			3		3	6										
25	628.14	19.7	18.3	23.9	16.7		6.3	0.5			1	2	3	6										
26	625.86	19.2	18.3	23.3	16.1		6.5	0.7			3	1	2	6										
27	626.11	19.4	18.4	23.9	14.4		7.0	0.8			5		1	6										
28	627.13	20.7	19.2	24.4	17.8		6.5	0.8			2	3	1	6										
29	628.40	19.6	18.3	24.4	16.1		7.3	0.7			3	1	2	6										
30	630.13	16.8	15.6	17.3	14.4		8.5	0.5			2	1	3	6										
Totals or Means	628.65	19.6	18.3	22.4	16.4	0.0	7.0	0.7			4	1	75	29	71	180								

觀測時間 Time of Observations 3, 6, 9, 12, 15, 21 hrs. 10^h E.M.T.

儀器誤差 Instrument Error +0.01 mm.

中華民國二十年九月份 September, 1931.

烏郎嶼 Oeksu Custom Station. 北緯 Lat. 25° 00' N.; 東經 Long. 119° 27' E.; 高度 Altitude 62.5 M.

日期 Days of the Month	濕氣壓 Pressure mm	溫度 Temperature °C				雨量 Rain- fall mm	雲量 Cloud- iness 0-10	風力 Wind Force B. S.	風向 Wind Direction								雜項 Miscellaneous							
		乾球 Dry	濕球 Wet	最高 Max.	最低 Min.				總數 Sum	平均 Mean	北 N	東北 NE	東 E	東南 SE	南 S	西南 SW	西 W	西北 NW	靜 Calm	總數 Total Numbers	雷 Thunder	雪 Snow	雹 Hail	霧 Fog
1	749.81	28.3	26.7	30.6	26.1		4.0	1.8		5				3			8							
2	750.32	27.9	26.4	29.4	26.1		7.3	2.5				2	0				8							
3	751.59	28.9	25.8	28.3	25.0	7.6	8.1	2.3				6	2				8							
4	751.84	27.4	26.0	28.9	26.1	7.6	6.4	1.9				8					8							
5	752.60	27.8	26.3	28.9	26.1		5.6	1.3				8					8							
6	751.84	28.7	25.7	28.3	26.1		9.1	1.3		3				5			8							
7	751.08	29.5	24.5	30.1	23.9	17.8	9.1	1.4				3	5				8							
8	751.84	27.4	26.0	28.9	25.6	10.2	7.5	1.0		2			2	4			8							
9	751.33	27.5	26.1	30.0	25.6	2.5	5.4	2.1		7	1						8							
10	751.59	27.5	25.3	29.4	25.6	T	4.9	2.0		5				3			8							
11	750.84	27.6	26.0	28.9	24.7		5.9	3.4						8			8							
12	752.86	26.6	25.4	27.8	24.1		8.0	2.3						8			8							
13	754.89	26.8	25.5	28.9	23.9	38.1	5.5	1.5		8							8							
14	755.05	26.6	25.3	28.9	24.1		7.6	3.0		8							8							
15	754.89	27.0	25.7	28.9	25.0		7.4	5.6		8							8							
16	755.40	27.7	26.1	29.4	25.6		6.0	3.6		8							8							
17	755.14	27.1	25.6	28.9	25.6	2.5	4.8	4.0		8							8							
18	753.40	26.7	23.9	28.9	24.4	T	7.3	3.3		8							8							
19	756.16	26.7	23.1	29.4	24.4		4.5	3.8		8							8							
20	755.05	26.8	23.1	28.3	23.9		8.5	5.6		8							8							
21	753.11	25.2	22.6	26.1	23.9	T	9.0	6.1		8							8							
22	748.79	26.6	24.6	28.3	23.9	T	8.8	6.5		8							8							
23	743.71	23.8	24.1	26.7	23.5		9.3	6.9	2	5					1		8	1						
24	750.83	27.1	24.9	28.9	23.9	2.5	5.8	2.3						8			8							
25	752.60	27.7	24.7	30.0	25.9		2.6	1.3						8			8							
26	754.13	27.5	24.7	29.4	25.6		2.1	2.0		2				6			8							
27	754.38	27.5	27.2	30.0	25.6		4.4	1.8		8							8							
28	754.64	27.3	25.5	29.4	25.9		2.3	1.5		3				5			8							
29	755.91	23.5	22.5	25.6	22.3		9.1	5.4		6					2		8							
30	753.37	21.8	18.5	22.8	21.7	30.5	9.6	5.1		8							8							
Totals or Means	752.74	26.7	24.9	28.5	24.9	119.3	5.6	2.0		3	13	1	3	9	86	2	3	240	1					

觀測時間 Time of Observations 3, 6, 9, 12, 15, 18, 21, 24 hrs. A.T.
 氣壓儀器差 Barometric Instrument Error -0.30 mm.

中華民國二十年九月份 September, 1931.

牛山島 Turnabout Custom Station 北緯 Lat 25° 26' N. 經 Long. 119° 56' E. 高度 Altitude 64.9 M.

日期 Days of the Month	氣 壓 Pressure mm	溫 度 Temperature °C				雨 量 Rain-Fall mm	雲 量 Cloud-ness 0-10	風 力 Wind Force B. S.	風 向 Wind Direction											雜 項 Miscellaneous					
		乾球 Dry	濕球 Wet	最 高 Max.	最 低 Min.				總 數 Sum	平 均 Mean	北 N	東 北 NE	東 E	東 南 SE	南 S	西 南 SW	西 W	西 北 NW	靜 Calm	總 數 Total Numbers	霧 Fog	霜 Frost	雪 Snow	雷 電 Thunder	雹 Hail
1	749.56	28.1	26.3	30.0	26.1		4.8	10		3	5							8							
2	749.81	28.3	25.9	31.1	26.1		6.1	19				1	1	4	2			8							
3	751.83	28.0	26.1	30.0	25.6	1.0	6.6	2.5				1	4	3				8							
4	751.59	28.1	26.3	30.0	25.6	0.5	6.8	2.1						8				8							
5	752.35	28.5	26.7	31.7	26.7		5.9	1.9				2	4	2				8							
6	751.98	27.7	26.1	31.7	26.1		9.1	1.7					1	3	3			1	8						
7	751.33	28.0	24.9	27.2	23.9	14.2	7.6	0.8	2		1	2			1	2		8							
8	751.59	27.8	25.9	29.4	26.1	3.1	4.9	1.6	3	2	1	2						8							
9	751.33	27.5	25.4	28.9	26.1		6.4	2.0	2	6								8							
10	750.83	27.9	24.6	30.6	25.6	7.9	3.9	1.4	3	1	1		1				2	8							
11	750.32	27.9	26.1	30.6	26.7		7.9	3.0				1	2	5				8							
12	752.60	27.6	25.9	30.6	25.6		8.5	2.5			2		3	2			1	8							
13	754.38	26.8	24.9	29.4	23.9	21.6	7.0	1.8	1	2				2		3		8							
14	755.14	26.6	25.1	27.8	22.8	38.1	7.6	3.5	6	2								8							
15	755.14	27.2	25.8	28.9	25.6		6.6	3.9	1	7								8							
16	753.87	27.7	25.5	28.9	26.1	0.3	5.3	3.6		7	1							8							
17	755.65	26.6	24.1	27.2	26.1		5.3	3.8	7	1								8							
18	755.14	26.6	23.6	27.8	25.0		5.4	3.0	4	4								8							
19	756.16	26.1	22.8	27.2	25.6		5.3	3.8	6	2								8							
20	756.16	25.5	23.2	26.1	23.3	2.0	3.8	5.5	2	6								8							
21	753.62	25.2	23.1	25.6	25.0		9.6	6.6	8	5								8							
22	750.32	26.0	25.0	26.7	23.9	1.0	9.4	6.8	1	7								8	1						
23	745.49	25.3	24.2	25.6	23.9	4.6	9.6	8.3	3	4	1							8	1						
24	749.81	26.3	24.6	28.3	23.3	33.3	7.5	2.3					4	1	2	1		8							
25	751.84	27.4	25.5	30.6	25.0		1.9	0.8			4			2			2	8							
26	752.60	26.8	24.7	28.9	25.0		2.8	1.8	1	3	4							8							
27	753.37	26.4	24.9	27.8	25.0		3.9	2.3		5	3							8							
28	753.87	27.1	25.4	28.9	25.0		3.6	1.9	3	1			2	2				8							
29	756.93	22.8	21.4	26.7	22.2	8.6	9.6	5.4		6	1			1				8							
30	759.72	21.4	18.6	22.2	19.4	0.8	9.6	6.0	2	6								8							
Totals or Means	752.76	26.7	24.8	28.5	24.9	127.0	6.6	3.1	18	94	41	7	21	41	6	6	9	240	3						

觀測時間 Time of Observations 3, 6, 9, 12, 15, 18, 21, 24 hrs. A.T.
氣壓儀器誤差 Barometric instrument error: -1.19 mm

中華民國二十年九月份 September, 1931.

東大 Middle Dog Custom Station. 北緯 Lat 25° 38' N. 東經 Long. 119° 59' E. 高度 Altitude 591 M.

日期 Days of the Month	氣壓 Pressure mm	溫度 Temperature °C				雨量 Rain- fall mm	雲量 Cloudi- ness 0-10	風力 Wind Force B. S.	風向 Wind Direction								雜項 Miscellaneous								
		乾球 Dry	濕球 Wet	最高 Max	最低 Min.				總數 Sum	平均 Mean	北 N	東北 NE	東 E	東南 SE	南 S	西南 SW	西 W	西北 NW	靜 Calm	總數 Total Number	烈風 Gale	雷 Thunder	雪 Snow	雹 Hail	霧 Fog
1	750.83	27.8	26.6	28.9	26.1	3.8	7.6	3.8			5	3						8							
2	750.83	27.5	26.1	29.4	25.6	1.0	7.0	2.4				1	4	1	2			8							
3	752.35	27.3	26.0	28.9	25.6	T	6.0	2.9					6		1	1		8							
4	733.11	27.7	26.3	28.9	25.0	5.1	7.0	2.8					1	6	1			8							
5	753.11	28.1	26.6	28.9	26.7		5.1	2.5						5	2			7							
6	752.60	27.3	26.0	28.9	26.1		7.3	1.8					4	2	2			8							
7	751.84	26.9	25.5	29.4	23.9	1.0	7.6	1.6			3	3		1		1		8							
8	752.60	27.5	26.2	30.0	25.6	T	5.9	1.6	1		4	3						8							
9	752.60	27.9	25.3	28.9	26.7	1.0	4.9	3.0			8							8							
10	751.59	27.2	24.9	28.9	25.0		3.9	1.9			1		4	1		1	1	8							
11	751.08	27.8	26.2	30.0	25.6		6.4	2.9						5	1	2		8							
12	753.62	25.8	25.0	27.8	25.0		9.1	3.9			4		1		3			8							
13	755.63	25.6	24.7	27.2	23.3	27.9	8.9	3.8	1		6		1					8							
14	756.92	25.4	24.2	26.1	23.9	39.6	8.0	4.0			8							8							
15	756.87	26.4	25.5	27.2	24.4	1.0	6.1	3.3			8							8							
16	756.92	26.7	25.6	27.8	25.6		5.1	3.0			8							8							
17	757.18	25.8	23.9	27.2	21.4		6.0	3.5			8							8							
18	756.67	25.8	23.2	27.8	21.4		6.5	2.8			7	1						8							
19	755.14	25.8	23.1	27.2	25.0		6.8	3.5			8							8							
20	757.94	23.3	22.6	26.7	21.4		7.0	4.3			8							8							
21	755.65	24.4	22.7	25.0	22.8		9.6	5.0			8							8							
22	752.60	25.3	24.4	26.1	23.3	0.8	9.4	5.0			8							8							
23	749.56	25.2	24.6	25.6	21.4	15.2	9.4	6.8			7					1		8	1						
24	750.06	26.3	24.1	29.4	22.4	27.9	7.6	3.0					1	4	1	2		8	1						
25	751.33	27.0	24.4	28.9	25.0		2.4	1.0					4		2	1	1	8							
26	753.87	26.3	24.9	27.8	25.0		4.9	1.5			4	2		1		1		8							
27	755.14	26.3	25.0	27.8	24.4		3.8	1.3			7	1						8							
28	754.64	26.4	25.3	28.8	24.4		3.8	2.0			1	1	1	2	3			8							
29	758.45	21.9	20.2	22.2	21.1		8.9	4.3			3							8							
30	758.95	20.9	17.7	21.7	20.0	1.5	9.4	3.9			8							8							
Totals or Means	753.98	26.4	23.9	27.6	24.5	125.8	6.7	3.1			3	197	15	21	22	19	5	7	1	239	2				

觀測時間 Time of Observation: 3, 6, 9, 12, 15, 18, 21, 24 hrs. A. T.
 氣壓儀器差 Barometric Instrument Error: +1.83 mm.

中華民國二十年九月份 September, 1931.

福州 Pagoda Anchorage Custom Station. 北緯 Lat. 25° 56' N., 東經 Long. 119° 27' E.; 高度 Altitude 19.8 M.

日期 Days of the Month	氣壓 Pressure mm	溫度 Temperature °C				雨量 Rain- fall mm	雲量 Cloud iness 0-10 平均 Mean	風力 Wind Force B. S.	風向 Wind Direction										雜項 Miscellaneous																			
		乾球 Dry	濕球 Wet	最高 Max.	最低 Min.				總數 Sum	北	東北	東	東南	南	西南	西	西北	靜 Calm	烈風 Gale	雷 Thunder	雪 Snow	雹 Hail	霧 Fog															
																								Wind Direction										Calms	Thunder	Snow	Hail	Fog
																								N	NE	E	SE	S	SW	W	NW	Cloud Numbers						
1	758.67	27.1	25.3	30.0	25.8	3.1	8.4	2.0	1	4											5																	
2	756.41	27.3	25.9	31.1	25.0	12.7	6.6	1.0			1	2			1						5																	
3	757.43	26.9	25.7	31.1	25.0	5.1	6.0	1.0	1		1	3									5																	
4	757.68	27.8	25.9	31.7	25.6	15.2	5.8	1.0				4		1							5																	
5	757.68	26.9	25.4	31.7	25.6		6.0	1.0			1	2	2								5																	
6	757.43	26.1	24.9	31.1	25.6	3.3	8.0	1.0			1	2	1	1							5																	
7	757.18	25.8	24.8	28.3	23.9	4.8	7.8	1.0	2			3									5																	
8	757.68	23.9	25.4	30.6	21.1	16.8	8.2	1.0	5												5																	
9	757.43	25.8	24.8	29.3	25.0	16.0	8.2	1.0	3					2							5																	
10	756.92	26.2	24.1	31.7	22.8	2.3	2.6	1.0	2					3							5																	
11	756.41	27.8	25.6	33.3	24.4		3.2	1.0	1				1	3							5																	
12	758.19	26.4	25.2	29.4	26.1		7.6	1.8	2			2			1						5																	
13	757.43	24.6	23.6	27.8	22.8	82.3	7.6	1.4	2					3							5																	
14	760.75	24.2	23.1	26.1	23.3	26.2	7.9	1.2	1	1	3										5																	
15	760.99	25.8	24.2	30.0	23.3	1.3	6.0	1.0	1	1	1				2						5																	
16	760.99	26.7	24.9	28.9	25.0		6.8	1.0	1					3	1						5																	
17	760.99	26.9	22.9	28.9	24.4	0.5	6.2	1.0	4	1											5																	
18	760.99	25.1	23.3	28.3	23.3	0.8	9.2	1.2	2	1	2										5																	
19	761.49	24.8	22.4	28.3	23.3		8.2	1.0	1	4											5																	
20	761.75	25.4	22.5	28.9	22.2		4.3	1.3		4											4																	
21	759.97	24.8	20.8	26.1	22.2		9.0	1.0	2	3											5																	
22	757.94	25.1	22.9	27.2	22.8		9.2	1.6	4	1											3																	
23	755.65	25.3	23.8	26.7	24.4	10.7	10.0	3.2	2	2					1						5																	
24	755.40	25.9	23.7	30.6	23.9	10.2	6.8	3.0					1	2	2						5																	
25	757.68	26.6	24.1	32.2	24.4		4.0	0.8			1			2	1		1				5																	
26	758.19	25.8	24.0	29.4	23.9		4.5	1.0	2			3									6																	
27	759.46	26.9	24.2	36.1	24.4		3.2	1.0	4	1											5																	
28	759.46	26.7	24.6	32.2	23.8		3.2	1.0					1	2		2					5																	
29	762.26	23.4	21.1	26.1	21.7	0.5	9.3	2.4	1	3	1										5																	
30	764.08	20.8	18.5	22.8	19.4	4.3	9.0	1.7	3	3											6																	
Totals or Means	758.73	26.7	23.9	29.5	23.9	216.1	6.7	1.3	18	56	12	19	10	5	24	5	2	151																				

觀測時間 Time of Observations 2. 5. 9 15, 21 hrs. 130° E.M.T
 *日本年五月起改用空盒氣壓表 Taken from Aneroid since May, 1931.

中華民國二十年九月份 September, 1931.

東涌 Tung Yung Custom Station. 北緯 Lat. 26° 33' N., 東經 Long. 120° 30' E., 高度 Altitude 109.7 M.

日期 Days of the Month	氣壓 Pressure mm	溫度 Temperature C				雨量 Rain- fall mm	雲量 Cloudi- ness 0-10	風力 Wind Force B. S.	風向 Wind Direction										雜項 Miscellaneous							
		乾球 Dry	濕球 Wet	最高 Max.	最低 Min.				總數 Sum	平均 Mean	B. S.	北 N	東北 NE	東 E	東南 SE	南 S	西南 SW	西 W	西北 NW	靜 Calm	總數 Total Numbers	烈風 Gale	雷暴 Thunder	雪 Snow	雹 Hail	霧 Fog
1	746.76	27.8	26.7	30.0	26.1		5.4	4.0	1	7							8									
2	745.75	28.5	26.6	31.7	26.1		5.5	3.3					7	1			8									
3	747.27	27.8	26.6	30.6	25.6		6.3	4.3					6	2			8									
4	747.52	27.8	26.3	30.0	25.0		5.5	4.3					8				8									
5	747.78	28.5	26.8	31.1	26.7		7.1	3.5					8				8									
6	747.02	28.8	26.6	31.7	26.7		6.3	2.8	1				7				8									
7	746.76	27.2	26.0	26.3	26.1		6.3	2.0		8							8									
8	747.52	27.7	26.3	30.6	26.1	2.0	5.6	2.3		8							8									
9	747.52	26.4	24.8	27.8	24.4	21.8	6.3	3.4	3	5							8									
10	746.00	27.5	25.3	30.0	25.0		6.3	2.9	1	2			3	2			8									
11	746.00	28.6	27.0	32.2	26.7		5.9	3.4					6	2			8									
12	748.29	25.8	24.9	27.3	25.6		9.1	4.5	1	4			3				8									
13	750.06	24.8	24.1	26.1	23.3	6.9	7.8	4.3	3	5							8									
14	751.33	24.7	23.9	25.0	23.3		8.8	4.8	4	4							8									
15	751.59	26.4	25.7	28.2	25.0		6.8	4.3	2	6							8									
16	751.84	26.4	25.2	28.3	25.0	5.3	5.8	4.0	2	6							8									
17	752.35	25.2	23.4	26.1	23.9		6.6	4.0	4	4							8									
18	751.33	25.4	23.0	26.7	23.3		5.6	4.0	2	6							8									
19	752.35	25.2	23.2	26.7	24.4		5.1	4.3	3	5							8									
20	752.35	24.4	22.8	25.6	22.8		9.1	5.0	4	4							8									
21	750.06	24.1	23.1	24.4	22.8		9.6	5.0	4	4							8									
22	747.52	25.2	24.7	26.1	24.4	5.6	9.6	5.8	4	4							8									
23	744.18	24.6	24.2	25.6	25.9	4.8	9.9	6.5	1	7							8	1								
24	742.70	24.6	23.1	26.7	21.7	97.3	7.8	4.3		2			8	2	1		8	1								
25	747.27	27.4	24.6	31.1	25.0	7.9	2.8	1.3	1	1	2		3		1		8									
26	748.79	26.4	24.7	30.0	25.6		3.9	1.4		5			1		2		8									
27	749.81	26.3	24.7	27.8	24.4		3.8	2.0		5	3						8									
28	749.30	25.9	25.3	28.9	25.6		4.4	3.1		3	2		3				8									
29	753.62	20.8	18.8	23.3	19.4		6.4	5.5	4	4							8									
30	756.16	20.0	16.1	22.2	18.7	2.3	9.4	5.0	4	4							8									
Totals or Means	748.90	26.0	24.5	27.1	24.4	163.4	6.7	3.8	48	114	5	2	58	9	2	2	240	2								

觀測時間 Time of Observations 3, 6, 9, 12, 15, 18, 21, 24 hrs. A.T.
 氣壓儀器差 Barometric Instrument Error: +0.36 mm.

中華民國二十年九月份 September, 1931.

溫州 Wenchow Custom Station. 北緯 Lat. 28° 01' N. 東經 Long. 120° 35' E.; 高度 Altitude 43 M.

日期 Days of the Month	氣壓	溫度				雨量	雲量	風力	風向 Wind Direction								雜項 Miscellaneous						
	Pressure mm	Temperature °C				Rainfall mm	Cloudiness 0-10	Wind Force B. S.	北	東北	東	東南	南	西南	西	西北	靜	Total Numbers	烈風 Gale	雷 Thunder	雪 Snow	霧 Hail	霧 Fog
		9 A.M.	乾球 Dry	濕球 Wet	最高 Max.				最低 Min.	總數 Sum	平均 Mean	N	NE	E	SE	S	SW						
1	757.94	26.5	25.8	28.3	24.4	5.1	9.7	0.3			1					2	3						
2	755.91	30.0	28.3	31.7	26.7	32.3	9.0	0.3				1				2	3						
3	758.92	29.8	28.2	31.1	26.1		9.0	0.7			2					1	3						
4	757.43	29.3	27.2	31.7	25.6	15.0	5.3	0.3			1					2	3						
5	757.43	30.7	28.7	32.2	26.7		7.7	0.0								3	3						
6	757.13	29.3	25.9	31.1	26.1	1.0	9.0	0.7			1	1				1	3						
7	757.43	28.3	26.8	31.1	24.4	8.4	9.0	0.3				1				2	3						
8	758.45	27.1	25.9	31.1	24.4	1.3	9.7	0.3				1				2	3						
9	758.70	28.0	26.3	31.7	24.4		5.3	1.3			2					1	3						
10	757.43	29.4	25.9	32.2	23.9		2.0	0.0								3	3						
11	755.65	30.9	27.9	34.4	25.6		5.0	0.7						1	2	3							
12	759.97	23.7	23.2	25.6	21.7	14.5	10.0	0.0								3	3						
13	761.49	22.6	22.1	23.9	21.1	28.5	16.0	0.3						1	2	3							
14	763.27	23.3	21.5	24.4	19.4	9.7	9.3	0.0								3	3						
15	763.27	26.3	24.8	28.3	21.7	3.3	9.0	0.0								3	3						
16	762.26	28.9	26.7	30.0	23.9		2.0	0.7			2					1	3						
17	762.51	25.4	23.7	26.1	22.8	33.1	9.0	0.0								3	3						
18	762.26	28.1	23.9	28.9	22.2		3.0	0.7			1			1	1	3							
19	763.02	25.6	24.6	29.4	21.1		4.0	1.0	2					1		3							
20	763.53	27.4	22.9	27.8	21.7	0.8	9.0	0.0								3	3						
21	762.00	25.7	23.3	27.8	21.1		7.7	0.3			1					2	3						
22	760.22	25.9	24.3	27.8	23.3		9.0	0.7	2							1	3						
23	758.45	26.1	25.4	27.2	23.9	1.5	9.3	0.0								3	3						
24	754.89	25.0	23.7	26.7	23.3	48.3	9.3	2.0						3		3							
25	756.67	28.2	25.4	30.6	23.9	5.8	2.0	2.3						3		3							
26	758.95	26.8	25.4	29.4	23.9		6.7	0.7						3		3							
27	759.97	27.9	25.6	29.4	23.9		5.0	0.3			1					2	3						
28	761.75	28.9	26.5	30.6	23.9		3.0	0.7			2					1	3						
29	765.80	19.3	17.9	20.0	17.8	30.2	9.3	2.3						3		3							
30	768.10	17.1	15.9	17.2	13.6	3.1	10.0	2.3						3		3							
Totals or Means	759.95	26.6	24.8	28.2	23.2	244.9	7.3	0.6			4	5	13			19	49	90					

觀測時間 Time of Observations: 9, 12, 14 hrs. 120° E.M.T.
 氣壓儀器差 Barometric Instrument Error: -0.54 mm.

中華民國二十年九月份 September, 1931.

長沙 Changsha Custom Station. 北緯 Lat. 28° 12' N.; 東經 Long. 112° 47' E.; 高度 Altitude 60.0 M.

日期 Days of the Month	氣壓 Pressure mm	溫度 Temperature °C				雨量 Rainfall mm	雲量 Cloudiness 0-10	風力 Wind Force R. S.	風向 Wind Direction								雜項 Miscellaneous									
		9 A.M.	乾球 Dry	濕球 Wet	最高 Max.				最低 Min.	總數 Sum	平均 Mean	R.	S.	E.	SE.	S.	SW.	W.	NW.	Calm	Total Numbers	Gale	Thunder	Snow	Hail	Fog
1	751.59	28.1	26.1	31.7	26.1	1.0	4.8	2.1								8	8									
2	751.59	24.7	22.9	26.1	23.9	T	9.0	5.3								8	8									
3	754.18	23.4	21.7	25.0	21.1		9.4	2.4	5	2						1	8									
4	753.37	24.5	22.7	25.0	22.8	1.3	9.1	2.0	2	0							8									
5	753.11	26.6	23.9	29.4	23.3	1.5	7.1	2.5	3	1						4	8									
6	753.37	27.0	23.9	32.2	24.4		2.4	2.8	2							6	8									
7	752.86	26.8	23.6	28.9	24.4		5.3	2.9	1							7	8									
8	752.35	27.4	24.2	30.6	25.0		5.3	1.6								8	8									
9	754.38	26.8	24.9	28.3	25.0		6.5	2.0	4							4	8									
10	753.62	28.0	25.3	31.7	25.6		3.5	2.1	2							6	8									
11	754.64	26.7	23.3	30.0	25.6		5.0	4.5	2							6	8									
12	758.19	26.3	21.7	31.1	23.9		3.9	3.1	4							4	8									
13	759.21	26.1	21.3	30.6	23.3		3.5	1.5								8	8									
14	758.45	28.4	20.9	31.7	20.6		4.0	2.0	3							6	8									
15	761.24	22.1	20.8	24.4	18.9		8.5	4.0	4							4	8									
16	762.00	21.4	20.1	22.8	18.3		8.0	2.3	4							4	8									
17	760.99	23.1	21.4	27.2	19.4	1.8	7.1	1.8								8	8									
18	759.21	25.7	23.2	30.6	23.8		8.5	1.1								8	8									
19	760.99	25.3	23.6	28.9	23.3		5.6	2.3								8	8									
20	759.97	24.5	23.1	27.2	22.2		7.5	2.0	1							7	8									
21	757.43	25.6	22.8	30.0	22.8		6.6	1.9								8	8									
22	756.41	26.1	24.4	30.6	22.8		4.4	1.6	2							6	8									
23	756.92	26.3	23.3	30.6	22.8		2.4	2.9								8	8									
24	756.92	26.7	23.6	30.6	23.9		3.1	2.6								8	8									
25	756.16	26.7	23.8	30.6	23.9		5.0	1.4								8	8									
26	755.65	27.5	24.3	31.1	23.9		3.1	1.0								8	8									
27	754.64	29.1	28.3	33.3	26.1		5.5	1.0				1	2	3	2	8	8									
28	756.16	21.7	19.4	26.7	16.7	3.3	9.2	3.8	3						2	3	8									
29	766.32	18.9	14.7	22.2	14.4	1.3	8.6	2.0	4							4	8									
30	764.80	19.4	15.3	22.2	15.6	0.3	8.0	1.0	1				3	3	1		8									
Totals or Means	756.72	25.3	22.5	28.7	22.4	10.5	5.3	2.3	47	9			4	5	1	5	169	240								

觀測時間 Time of Observations 3, 6, 9, 12, 15, 18, 21, 24 hrs. 120° E.M.T.

氣壓儀器差 Barometric Instrument Error: -0.43 mm.

中華民國二十年九月份 September, 1931.

北戴山 Peiyushan Custom Station. 北緯 Lat 29° 53' N 東經 Long 122° 16' E 高度 Altitude 82.3 M.

日期 Days of the Month	氣壓 Pressure mm	溫度 Temperature °C				雨量 Rain- fall mm	雲量 Cloud- ness 0-10	風力 Wind Force B. S.	風向 Wind Direction								雜項 Miscellaneous							
		乾球 Dry	濕球 Wet	最高 Max.	最低 Min.				總數 Sum	平均 Mean	北 N	東北 NE	東 E	東南 SE	南 S	西南 SW	西 W	西北 NW	靜 Calm	總數 Total Number	雷 Thunder	雪 Snow	雹 Hail	霧 Fog
1	751.59	26.4	24.8	28.3	25.0		6.5	2.9			6	2					8							
2	749.56	27.2	26.1	28.9	25.6	4.1	6.4	3.0			4	4					8							
3	750.32	25.3	24.7	28.9	23.9		7.4	3.5	4	1	1	3					8							
4	751.08	25.5	24.8	27.8	25.3	98.0	6.9	2.1		5	3						8							
5	750.83	27.0	25.8	30.0	25.0	1.0	6.9	1.9		1	2	4	1				8							
6	750.83	25.8	24.8	28.3	25.0		3.5	3.3	2	6							8							
7	750.83	25.2	24.1	27.8	23.3	39.9	8.3	3.3		6	2						8							
8	751.84	28.1	23.4	27.8	24.4	8.1	2.6	2.3			8						8							
9	751.84	28.0	23.1	27.8	24.4		2.6	2.8		5	3						8							
10	748.54	25.2	24.1	26.1	23.9		7.9	5.8	6	2							8							
11	747.52	26.7	24.7	30.6	24.4	3.1	6.8	4.4	1	1				2	4		8							
12	752.10	23.4	21.7	25.0	22.2		8.9	3.8	5	3							8							
13	753.87	21.3	19.9	22.2	20.6	4.6	9.6	5.0	2	6							8							
14	755.66	22.4	21.7	23.9	19.4	5.8	9.6	4.8	1	7							8							
15	755.66	26.2	24.9	28.9	22.8	1.5	4.6	2.1		1	5	1					8							
16	755.66	23.5	22.1	24.4	22.2	6.6	7.8	4.3	6	1		1					8							
17	755.14	23.3	21.8	25.0	22.2		5.4	3.8	8								8							
18	754.64	23.3	21.0	25.0	21.7		2.6	3.8	7					1			8							
19	755.91	23.1	21.4	25.0	22.2		5.5	3.9	4	4							8							
20	756.41	22.5	19.9	23.8	22.2		9.5	3.8	1	6					1		8							
21	755.14	23.3	21.3	24.4	21.7		9.1	2.6		7	1						8							
22	753.11	24.4	23.7	25.6	22.2	8.9	9.3	3.3		3	5						8							
23	752.36	24.9	24.3	25.6	23.3	7.1	9.6	4.1		1	7						8							
24	748.79	23.7	23.5	25.0	23.3	34.5	9.9	7.4		3	6						8	1						
25	748.54	24.1	22.7	26.7	22.2	52.6	4.8	4.5	4	1					3		8							
26	751.84	24.3	22.1	26.7	22.8		3.9	1.6	2	2	1				3		8							
27	752.60	25.0	23.0	27.2	22.2		3.8	1.5		1		1	3	3			8							
28	752.80	24.6	23.4	27.8	23.9		6.5	3.1	1			3	3		1		8							
29	757.68	17.7	15.3	18.3	16.1	30.4	9.8	4.0	6						2		8							
30	750.72	18.5	14.8	18.9	18.3	1.1	9.6	1.4	2					4	2		8							
Totals or Means	752.74	24.3	22.6	26.0	22.7	304.3	7.0	3.5	62	73	44	14	17	7	6	17	340	1						

觀測時間 Time of Observations 3, 6, 9, 12, 15, 18, 21, 24 hrs. A.T.

氣壓儀器差 Barometric Instrument Error: -0.91 mm

中華民國二十年九月份 September, 1931.

岳州 Yochow Custom Station. 北緯 Lat. 29° 24' N.; 東經 Long. 113° 10' E., 高度 Altitude 76.2 M.

日期 Days of the Month	氣壓 Pressure mm	溫度 Temperature °C				雨量 Rain- fall mm	雲量 Cloud- iness 0-10	風力 Wind Force B. S.	風向 Wind Direction										雜項 Miscellaneous						
		乾球 Dry	濕球 Wet	最高 Max.	最低 Min.				總數 Sum	平均 Mean	北 N	東北 NE	東 E	東南 SE	南 S	西南 SW	西 W	西北 NW	靜 Calm	總數 Total Number	烈風 Gale	雷 Thunder	雪 Snow	雹 Hail	霧 Fog
1	747.02	25.6	24.5	26.7	23.9	3.8	9.3	1.4	8								8								
2	744.98	22.3	21.4	24.4	21.1	31.0	9.5	6.4	8								8	1							
3	749.56	23.8	22.3	25.6	20.6	12.7	7.0	3.8	8								8								
4	748.54	25.2	23.4	27.8	21.1		4.9	1.3	8								8								
5	748.54	26.3	23.9	28.3	22.2		3.9	1.6	8								8								
6	747.78	26.1	24.1	28.3	23.9		2.8	1.3	8								8								
7	748.29	26.0	23.5	27.8	23.3		2.8	1.0	8								8								
8	748.54	26.7	24.4	28.9	22.8		3.5	1.0	8								8								
9	748.79	27.2	25.3	28.9	24.4		3.9	1.1	8								8								
10	748.54	26.7	25.0	28.9	24.4		2.8	1.1	8								8								
11	749.81	25.4	23.3	26.7	23.9		5.0	4.1	8								8								
12	753.11	24.5	22.3	28.9	22.2		5.0	2.6	8								8								
13	752.86	24.4	22.2	27.8	22.2		5.3	1.0	2	6							8								
14	753.62	24.3	20.9	27.2	17.8	T	5.8	2.3		8							8								
15	756.41	19.7	18.8	21.1	18.8	4.3	8.8	2.1		8							8								
16	756.16	20.1	19.2	21.7	16.1	1.3	7.1	1.6	6	2							8								
17	755.91	22.5	20.9	25.6	20.0	1.8	2.8	1.0	8								8								
18	753.87	23.8	22.0	26.7	18.9		2.0	1.0	8								8								
19	755.91	24.1	22.2	26.1	21.1		4.5	1.4	8								8								
20	755.40	23.3	21.7	25.6	21.1		4.4	1.0	8								8								
21	751.33	23.3	21.3	26.7	20.0		2.0	1.0		8							8								
22	751.59	23.9	21.6	26.7	19.4		2.0	1.3	6	2							8								
23	752.35	24.6	22.7	26.7	22.8		2.0	1.3	2	6							8								
24	752.35	25.6	23.4	27.8	22.8		2.8	1.3	8								8								
25	751.33	24.9	22.9	27.8	22.2		2.4	1.1	8								8								
26	749.81	24.5	22.9	27.8	22.2		2.8	1.0	8								8								
27	748.89	25.0	23.2	26.7	23.9		7.5	1.1	2	6							8								
28	753.87	18.9	17.7	24.4	15.6	11.3	9.4	8.4	2	2			4				8	1							
29	761.24	16.4	14.9	19.4	12.3		8.8	1.1	8								8								
30	759.21	18.0	15.9	21.1	12.3		7.0	1.0	8								8								
Totals or Means	751.88	23.8	21.9	26.3	20.8	66.1	4.9	1.9	8	188	40			4		240	2								

觀測時間 Time of Observation: 3, 6, 9, 12, 15, 18, 21, 24 hrs. 120° E.M.T
 原器誤差 Barometric Instruments Error Nil.

中華民國二十年九月份 September, 1931.

重慶 Chungking Custom Station. 北緯 Lat 29° 33' N, 東經 Long. 106° 33' E, 高度 Altitude 230.1 M.

日期 Days of the Month	*氣壓 Pressure	溫度 Temperature				雨量 Rain- fall	雲量 Cloud- ness	風力 Wind Force	風向 Wind Direction								雜項 Miscellaneous							
	mm	°C							mm	0-10														
	9 A.M.	乾球 Dry	濕球 Wet	最高 Max.	最低 Min.	總數 SUM	平均 Mean	E. S.	N	NE	E	SE	S	SW	W	NW	Caln	Total Numbers	烈風 Gale	雷 Thunder	雪 Snow	霜 Frost	霧 Fog	
1	708.92	25.0	24.0	26.7	23.9	32.3	9.8	1.2																
2	716.54	25.6	24.0	29.4	21.7	3.1	2.0	1.0					4					4						
3	716.79	27.3	26.2	31.1	23.9		2.0	1.0					2			2		4						
4	713.74	29.7	26.8	31.1	24.4		2.0	1.0								4		4						1
5	714.25	28.3	26.9	32.2	23.9		2.8	1.0					4					4						
6	713.74	27.9	26.9	32.2	24.4		2.0	1.0						2		2		4						1
7	714.25	28.3	27.3	32.2	23.9		2.0	1.0								4		4						
8	721.62	28.6	27.9	32.2	24.4		2.0	1.0					2		2			4						
9	716.28	28.9	28.1	31.1	25.6		5.0	1.0								4		4						
10	717.04	25.2	22.9	28.7	23.9	2.8	9.5	1.0						4				4						
11	717.30	24.7	24.0	25.6	23.3	37.3	10.0	1.8								4		4						
12	721.36	23.9	22.7	26.1	21.1		9.0	1.0						2			2		4					
13	717.55	23.3	22.2	24.4	21.7	1.8	9.5	1.0								4		4						
14	718.82	22.1	21.4	23.9	20.6	2.8	9.8	1.0								4		4						
15	722.39	23.2	22.2	26.1	21.1	5.6	7.2	1.0						4				4						
16	724.92	23.4	22.2	25.6	21.1		5.5	1.0						4				4						
17	721.11	24.4	23.5	27.3	20.0		6.0	1.0						2		2		4						1
18	720.85	23.3	22.5	26.1	21.1		9.0	1.0								4		4						
19	721.87	21.7	21.6	22.8	20.6		10.0	1.0								4		4						
20	722.89	23.1	21.9	23.9	21.7	13.7	9.5	1.0								4		4						
21	719.84	22.5	22.2	25.6	20.6	1.4	9.5	1.0								4		4						
22	719.33	21.6	21.4	22.2	20.6		10.0	1.0								4		4						
23	720.35	22.2	21.9	22.8	20.6		9.0	1.0								4		4						
24	720.85	21.8	21.6	25.0	18.9	3.1	9.0	1.0								2		2		4				
25	720.35	22.4	21.7	23.3	18.9		9.3	1.0								4		4						
26	722.39	23.5	22.8	26.1	18.9		5.5	1.0								4		4						
27	715.77	23.2	22.2	26.1	18.9	0.8	9.5	1.0								4		4						
28	720.35	22.4	21.6	24.4	18.3	5.3	10.0	1.0								4		4						
29	731.52	21.0	20.3	24.4	18.3	12.3	9.0	1.0								4		4						
30	731.78	21.8	21.3	27.3	18.9		6.5	1.0								4		4						
Totals or Means	717.68	24.3	23.4	27.0	21.5	122.2	7.0	1.0						64		6	60	120						3

觀測時間 Time of Observation: 6, 9, 15, 21 hrs. 105° E.M.T.

*自本年八月六日下午七時起改用空盒氣壓表. Taken from Aneroid since 6th, August, 1931

中華民國三十年九月份 September, 1931.

九江 Kiukiang Custom Station. 北緯 Lat. 29° 45' N, 東經 Long 116° 08' E, 高度 Altitude 45.7 M.

日期 Days of the Month	氣壓 Pressure mm	溫度 Temperature °C				雨量 Rain- fall mm	雲量 Cloud- ness 0-10	風力 Wind Force B. S.	風向 Wind Direction								雜項 Miscellaneous						
		乾球 Dry	濕球 Wet	最高 Max.	最低 Min.				總數 Sum	平均 Mean	北	東北	東	東南	南	西南	西	西北	靜	烈風 Gale	雷 Thunder	雪 Snow	霧 Fog
											N	NE	E	SE	S	SW	W	NW	Calm				
1	753.87	28.9	26.4	31.7	26.1	19.6	8.6	1.0		4					4								
2	751.84	25.9	24.1	28.9	23.9		8.5	2.9			2			6									
3	750.16	23.7	22.0	24.4	22.8		9.5	3.0		5				3									
4	756.16	24.7	22.8	26.1	23.3	6.4	9.5	2.3		8													
5	756.91	24.5	23.3	25.6	23.3	8.6	9.6	1.4		7					1								
6	756.16	25.2	22.7	26.7	23.9	7.6	6.3	3.8		8													
7	755.14	24.9	23.1	26.1	23.9		6.8	2.0		8													
8	755.40	26.1	24.8	28.9	24.4	1.0	7.8	1.0		5			3										
9	755.91	27.2	25.8	30.0	25.6		6.8	0.8					5	1	2								
10	754.89	26.4	25.3	27.8	25.6	1.3	6.8	1.4		8													
11	756.16	24.3	23.8	25.6	23.9	47.2	9.9	1.1		2			5		1								
12	758.95	24.9	22.1	25.6	23.9	23.9	8.5	2.5		8													
13	758.70	24.1	20.4	27.2	22.2		9.0	1.3		8													
14	760.73	24.2	20.8	26.7	22.2	19.6	8.1	1.4		8													
15	762.76	21.7	19.7	23.9	18.3		9.1	2.0	3	3			2										
16	763.53	21.6	20.2	23.3	18.3	3.6	9.3	2.3	3	5													
17	762.51	23.8	20.5	26.7	21.1	1.3	3.6	1.5	4	4													
18	761.49	24.2	22.3	27.2	20.6		3.4	1.4	5	3													
19	762.00	24.6	21.1	26.7	21.7		7.1	2.3	8														
20	762.76	23.9	21.1	26.7	22.8		4.4	2.8	8														
21	759.97	24.4	21.8	27.2	21.7		2.4	1.5	8														
22	758.45	25.2	22.4	28.9	22.2		2.4	1.0	8														
23	758.70	25.4	22.8	28.3	23.9		4.0	2.8	8														
24	758.45	25.7	23.2	28.3	24.4		5.5	2.8	8														
25	757.94	25.6	22.9	28.9	23.9		2.8	1.5	8														
26	757.94	25.5	23.1	28.9	23.3		2.0	1.0	8														
27	756.92	26.6	24.4	31.1	23.3		4.6	1.0	8														
28	758.19	20.9	19.9	22.8	18.3	20.8	9.6	1.9	5				1	2									
29	767.84	17.5	15.6	19.4	18.9	57.2	8.6	2.1					8										
30	766.57	18.8	17.0	20.6	17.2		9.0	1.3					7	1									
Totals or Means	757.87	24.3	22.3	26.7	22.3	217.6	6.8	1.8	10	173	3	2	15	14	19	4	240						

觀測時間 Time of Observations: 2, 6, 9, 12, 15, 18, 21, 24 hrs. P.M.T.
 氣壓儀器 Beometric Instrument Error: Nil

中華民國二十年九月份 September, 1931.

鎮海 China's Custom Station. 北緯 Lat 29° 53' N, 東經 Long. 121° 33' E., 高度 Altitude 3.7 M.

日期 Days of the Month	氣壓 Pressure	溫度 Temperature				雨量 Rain- fall mm	雲量 Cloud- ness 0-10	風力 Wind Force B. S.	風向 Wind Direction								雜項 Miscellaneous								
	mm	°C							總數 Sum	平均 Mean	北 N	東北 NE	東 E	東南 SE	南 S	西南 SW	西 W	西北 NW	靜 Calm	總數 Total Numbers	雷 Gale	雷 Thunder	雪 Snow	霧 Hail	霧 Fog
		9 A.M.	乾球 Dry	濕球 Wet	最高 Max.																				
1	759.19	27.8	24.4	31.1	21.4		7.5	1.8				8					8								
2	764.80	28.1	25.8	31.7	25.0		7.5	1.8	1			4	3				8								
3	757.91	24.1	23.1	25.0	23.3		9.0	2.1	2	5					1		8								
4	757.68	23.9	25.8	24.4	22.8	8.9	9.9	2.9	8								8								
5	757.14	25.4	24.8	28.4	22.8	10.7	8.1	2.0	1	5			1		1		8								
6	757.69	23.0	22.7	24.4	21.3	5.6	9.3	2.0	6							2	8								
7	758.10	23.2	23.8	27.8	22.8	30.3	7.5	1.0		4	1	3					8								
8	758.70	23.1	23.5	30.0	23.9		6.0	1.3			1	7					8								
9	758.75	21.8	22.8	30.0	25.3		6.0	1.1			3	5					8								
10	757.18	25.0	23.4	27.8	21.7		7.0	2.3	6	1	2						8								
11	758.62	25.6	23.8	27.8	24.4		9.0	3.5	2	1					5		8								
12	759.97	22.6	21.2	24.4	21.1	5.8	9.3	2.8	2	3		2	1				8								
13	762.00	19.5	18.4	21.1	18.3	15.2	9.8	0.8			2	2	2			2	8								
14	762.31	20.8	19.7	21.1	18.3	7.1	9.5	0.6	3	1						4	8								
15	762.76	24.5	23.0	30.0	19.4	6.4	8.9	1.0	1			3	2			2	8								
16	763.53	22.2	21.1	23.9	20.6	23.1	9.1	1.4	1	2					3	2	8								
17	763.51	22.9	21.6	25.0	20.6	1.8	7.5	2.3	6						2		8								
18	762.00	23.1	21.1	26.1	19.4		6.3	2.1	8	1					3	1	8								
19	763.27	21.7	21.2	25.6	21.1	4.3	9.4	3.0	6	1					1		8								
20	764.34	22.7	19.5	24.4	17.2		7.0	1.3	6			2					8								
21	762.76	22.2	19.6	25.6	18.9		7.5	0.5	1		2		1			4	8								
22	760.73	24.4	21.7	26.7	21.1		9.0	1.1			1	6				1	8								
23	760.22	24.2	22.1	25.6	22.9		9.5	2.3	4	3	1						8								
24	757.91	24.6	23.1	25.6	23.9	31.2	9.5	2.8	4	4							8								
25	763.91	24.4	23.0	25.6	22.2	17.5	8.5	3.4	1	5					3		8								
26	759.45	23.9	21.4	25.6	22.8		7.0	1.1	3						3	2	8								
27	758.70	24.6	23.1	29.4	21.1		5.5	0.4	1	1		1				5	8								
28	753.19	23.9	22.2	31.2	22.8		7.1	1.6				1			4	3	8								
29	766.67	16.3	14.4	18.9	15.0	21.8	9.1	2.4							8		8								
30	766.32	18.1	15.5	21.1	15.0		9.0	1.0				7			1		8								
Totals or Means	759.94	24.0	21.8	26.2	21.3	199.7	8.1	1.8	30	65	17	49	6	11	34	23	240								

觀測時間 Time of Observation: 3, 6, 9, 12, 15, 18, 21, 24 hrs 120° E.M.T.
 氣壓儀器是 Barometric Instrument Error: +0.25 mm.

中華民國二十年九月份 September, 1931.

小島山 Steep Island Custom Station 北緯 Lat 30° 13' N, 東經 Long. 122° 35' E, 高度 Altitude 62.8 M.

日期 Days of the Month	氣壓 Pressure mm 9 A.M.	溫度 Temperature °C				雨量 Rain- fall mm 總數 Sum	雲量 Cloud- ness 0-10 平均 Mean	風力 Wind Force D. S.	風向 Wind Direction								靜 Calm	總數 Total Number	雜項 Miscellaneous				
		乾球 Dry	濕球 Wet	最高 Max.	最低 Min.				北 N	東北 NE	東 E	東南 SE	南 S	西南 SW	西 W	西北 NW			烈風 Gale	雷 Thunder	雪 Snow	霧 Hail	霧 Fog
1	753.11	26.4	24.7	29.4	24.4		6.8	2.6			4	4					8						
2	750.32	27.0	16.0	30.0	25.6		6.0	3.1			6	2					8						
3	752.35	24.1	23.5	27.8	23.3	1.8	9.5	2.8	3	3			1	1			8					1	
4	752.35	23.9	23.4	26.7	21.7	21.6	9.0	3.8	2	6							8					1	
5	752.10	25.9	25.1	30.6	23.3	0.5	7.8	2.5	6		2				1		8						
6	732.35	23.1	22.7	23.9	22.8	7.5	9.6	3.1	7	1							8					1	
7	752.60	24.8	23.2	27.8	21.1	6.4	5.0	2.3	6	3							8						
8	756.91	25.3	22.9	27.8	23.9		3.0	2.0	4	4							8						
9	753.37	25.7	22.9	30.0	23.3		2.6	2.1	3	3	2						8						
10	750.88	25.6	24.3	28.3	23.3		6.6	3.6	8								6						
11	746.24	25.8	24.4	28.3	24.4	0.8	2.7	4.6	1				1	6			8					1	
12	754.88	23.5	21.9	25.0	23.3		9.5	2.8	1	3	1				3		8						
13	756.92	19.1	18.1	21.1	15.0	8.9	9.6	2.1	6	2							8					1	
14	758.19	21.4	20.5	22.2	18.9	10.2	9.7	2.9	5	3							8						
15	757.43	25.2	24.3	29.3	21.1	2.0	8.0	2.3	1	2	4			1			8					1	
16	757.18	22.9	21.6	23.9	22.2	6.4	7.4	3.0	1				2	5			8						
17	754.89	23.5	21.9	27.2	21.1		5.8	3.3	3					5			8						
18	755.40	23.8	22.3	26.7	21.7		6.0	3.3	3				1	4			8						
19	757.43	23.9	22.2	26.1	20.0	5.1	6.6	2.0	5	2				1			8						
20	759.21	22.4	19.8	25.6	21.7		6.5	2.4	8								8						
21	757.18	23.1	21.1	25.6	20.6		8.0	2.3	4	4							8						
22	756.40	24.2	22.8	25.6	22.8		9.0	2.8	4	4							8						
23	754.64	23.9	23.6	24.4	22.8		9.5	3.0	6	1	1						8					1	
24	752.86	23.7	23.5	23.9	22.8	8.9	9.9	4.0	4	4							8					1	
25	748.79	23.9	23.0	26.1	22.8	15.2	6.5	4.3	1	2				5			8					1	
26	752.86	24.2	22.7	28.9	22.2		3.3	2.6	2					6			8						
27	754.13	24.6	23.1	27.8	21.1		3.3	1.3	1		1	4		1	1		8						
28	752.86	23.8	22.8	27.8	20.6		6.9	2.9	1			3	2	2			8	1					
29	758.70	17.9	15.5	20.0	15.6	4.3	8.9	3.6					2	6			8						
30	760.84	19.7	16.6	22.2	17.2		9.1	1.5					1	6	1		8						
Totals or Means	754.33	23.7	22.3	26.3	21.7	100.0	7.2	2.8	23	27	26	20	9	4	12	47	2	240	1			9	

觀測時間 Time of Observation: 2, 6, 9, 12, 16, 18, 21, 24 hrs. A.T.
 風速儀器風速 Barometric Instrument Error +0.10 mm.

中華民國二十年九月份 September, 1931.

漢口 Hankow Custom Station. 北緯 Lat. 30° 35' N, 東經 Long. 114° 18' E, 高度 Altitude 26.0 M.

日期 Days of the Month	氣壓 Pressure mm	溫度 Temperature °C				雨量 Rain- fall mm	雲量 Cloud- ness 0-10	風力 Wind Force B. S.	風向 Wind Direction										雜項 Miscellaneous				
									總數 Sum	平均 Mean	E.	S.	W.	NW	Calm	Total Numbers	Gale	Thunder	Snow	Hail	Fog		
		乾球 Dry	濕球 Wet	最高 Max.	最低 Min.																	N.	NE
1	752.60	26.9	25.5	28.9	25.6	1.3	9.0	2.5	2	1						5	8						
2	753.62	21.9	20.7	23.3	20.6	26.4	9.5	2.4	8	1						2	8						
3	755.68	24.3	22.4	25.6	21.7	6.4	6.6	1.8	2	2	4						8						
4	755.91	25.8	24.2	26.7	24.4	2.0	5.5	1.9	2	2	4						8						
5	753.62	27.5	23.2	29.4	25.6		5.0	2.0	1	2			3		2		8						
6	755.65	27.5	24.6	31.1	25.6		2.8	2.4	1	4		2			1		8						
7	754.64	26.9	24.2	30.0	25.0		3.5	2.5		5					3		8						
8	754.89	27.6	25.8	28.9	25.6		5.5	2.0	1	2		1			4		8						
9	754.89	25.6	23.3	27.8	26.1	0.8	7.0	2.4	3	3				2			8						
10	754.13	26.8	24.8	28.9	25.6	1.3	5.8	3.6	5	2					1		8						
11	755.91	25.6	23.6	27.2	24.4		6.6	3.6	6						2		8						
12	750.97	26.0	22.0	27.8	23.9		5.5	2.4	3	1	2				2		8						
13	759.21	25.8	23.6	27.2	24.4		8.0	1.1	1		2	2	2	1			8						
14	759.97	24.6	25.3	25.6	23.9		8.1	1.6		2	3	3					8						
15	763.58	21.1	18.5	21.7	20.0	1.3	9.6	1.3	2	3		2			1		8						
16	763.53	23.1	20.8	24.4	20.0	7.1	8.5	1.4	1	2		4		1			8						
17	762.26	24.4	22.6	26.7	22.2		5.0	1.3	2		2				4		8						
18	760.73	25.2	22.7	26.7	23.3		5.0	1.5	4	1	1		1		1		8						
19	763.27	23.8	23.3	27.2	24.4		6.5	1.4	1	3		1			3		8						
20	762.26	24.6	23.1	26.1	22.2		6.3	2.0	3			1	1	1	2		8						
21	759.97	25.8	24.5	27.8	23.9		5.5	1.4		2	3		2				8						
22	758.19	26.2	24.5	30.0	23.9		2.8	1.4	1	1	1		1	1	2		8						
23	758.95	26.6	23.5	29.4	24.4		4.0	2.1	1	4			1		2		8						
24	758.95	26.2	23.7	28.9	24.4		5.3	2.0	4	1		1	1		1		8						
25	757.94	26.7	23.9	28.9	24.4		4.9	1.8	3	2	2			1			8						
26	757.18	26.7	23.9	30.0	24.4		3.3	1.1	1	1		3		1	1	1	8						
27	753.40	27.9	26.4	31.1	25.6		6.5	1.8	2	4				1		1	8						
28	760.48	17.8	16.7	19.4	12.8	14.7	9.8	4.9	7	1							8						
29	768.10	17.8	14.8	19.4	12.8	8.8	9.0	1.9	1					3	3	1	8						
30	765.56	20.2	18.2	22.2	17.8		7.5	1.3	1					6	1		8						
Totals or Means	758.57	23.0	22.9	26.9	22.8	68.6	6.2	2.0	44	63	21	23	6	25	11	38	240						

觀測時間 Time of Observations: 3, 6, 9, 12, 15, 18, 21, 24 hrs. 120° E.M.T.
 氣壓儀器差 Barometric Instrument Error: +0.28 mm.

中華民國二十年九月份 September, 1931.

宜昌 Ichang Custom Station. 北緯 Lat. 30° 43' N; 東經 Long. 111° 13' E; 高度 Altitude 112.8 M.

日期 Days of the Month	氣壓 Pressure mm	溫度 Temperature °C				雨量 Rain-fall mm	雲量 Clouds 0-10	風力 Wind Force B. S.	風向 Wind Direction								雜項 Miscellaneous					
		乾球 Dry	濕球 Wet	最高 Max.	最低 Min.				北	東北	東	東南	南	西南	西	西北	靜	總 數 Total Numbers	烈 風 Gale	雷 電 Thunder	雪 Snow	霧 Hail
	9 A.M.				總數 Sum	平均 Mean		N	NE	E	SE	S	SW	W	NW	Calm						
1	735.05	23.2	22.9	24.4	22.2	8.1	10.0	1.0				2	3			1	6					
2	740.92	21.8	21.3	23.3	21.1	43.9	10.0	1.0					4		2		6					
3	741.68	24.8	23.9	30.6	20.0	9.7	3.3	1.3			2		2		2		6					
4	740.92	26.3	25.7	32.2	21.1		0.0	1.0			3		3				6					
5	740.67	26.8	26.3	32.2	22.2		0.0	0.7			3		1			2	6					
6	740.67	27.2	26.8	33.9	22.8		0.0	1.2					6				6					
7	740.92	26.3	24.7	31.7	21.7		0.0	1.0			4		2				6					
8	741.68	26.1	24.7	32.2	20.6		0.0	0.7			4					2	6					
9	741.43	27.1	26.8	32.8	21.7		0.0	1.0			3		3				6					
10	741.43	27.6	27.3	32.2	23.3		1.7	1.3			3		3				6					
11	743.46	24.1	23.9	26.1	21.7	9.7	10.0	1.7					6				6					
12	746.25	24.6	24.4	28.9	21.1		5.0	1.3			4		2				6					
13	744.22	24.6	22.9	28.3	21.7		5.0	1.0			6						6					
14	745.24	22.8	21.8	25.6	21.1		10.0	1.0					6				6					
15	748.03	21.1	20.3	23.3	19.4	4.1	8.3	1.2					6				6					
16	748.78	21.4	20.8	26.7	17.8		1.7	1.0			3		3				6					
17	747.27	22.9	21.2	28.9	17.3		0.0	1.3			6						6					
18	744.22	24.6	22.1	30.0	19.4		3.7	1.3			4		2				6					
19	748.79	25.6	22.1	31.1	22.2		5.5	1.0			4		2				6					
20	747.78	23.4	21.3	27.2	20.0		7.5	1.0					6				6					
21	744.73	23.8	21.6	28.9	20.0		1.7	1.3			4				2		6					
22	743.71	24.4	21.7	31.1	18.9		0.5	1.0			6		1				6					
23	744.98	25.4	22.1	31.1	21.7		6.2	1.0			3		1		2		6					
24	744.73	25.6	22.8	31.1	21.1		3.0	1.0			6						6					
25	743.46	26.6	23.6	31.7	22.2		2.5	1.0			4		2				6					
26	742.19	25.9	23.1	31.1	21.1		1.3	1.0			6						6					
27	740.92	25.6	23.8	28.9	22.8		3.2	1.0			6						6					
28	747.52	19.3	18.6	20.6	14.4	14.7	10.0	1.7					6				6					
29	753.11	17.1	16.2	20.6	13.3	33.3	9.5	1.3					6				6					
30	750.32	20.3	18.4	26.2	16.1		3.3	1.0			3		3				6					
Totals or Means	744.32	24.2	22.8	28.3	20.3	118.5	4.2	1.1					83		77	2	3	5	150			

Time of Observation: 2, 6, 9, 15, 21 hrs. 105° E.M.T.

Instrumental Error: -0.51 mm.

中華民國二十年九月份 September, 1931.

大戩山 Gutzlaff Custom Station. 北緯 Lat 39° 49' N., 東經 Long. 122° 10' E., 高度 Altitude 753 M.

日期 Days of the Month	氣壓 Pressure mm	溫度 Temperature °C				雨量 Rain- fall mm	雲量 Cloud- iness 0-10	風力 Wind Force B. S.	風向 Wind Direction								雜項 Miscellaneous					
		乾球 Dry	濕球 Wet	最高 Max.	最低 Min.				北	北東	東	東南	南	西南	西	西北	靜	總數 Total Number	雷 Thunder	雪 Snow	雹 Hail	霧 Fog
	9 A.M.	乾球 Dry	濕球 Wet	最高 Max.	最低 Min.	總數 Sum	平均 Mean	N	NE	E	SE	S	SW	W	NW	Calm						
1	753.11	23.6	23.8	27.3	23.3		8.6	3.8			2	0						8				
2	749.81	26.3	25.5	28.3	23.3		5.3	3.9				6	2					8				
3	751.84	23.6	22.4	27.2	21.7		9.5	2.9	4	2							2	8				
4	752.60	23.3	21.4	23.3	21.1	12.7	9.6	4.0		8								8				
5	751.84	23.1	22.6	28.1	21.1	3.1	9.6	4.0		6	1	1						8				
6	753.11	21.3	20.8	21.7	21.1	15.2	9.6	3.3	1	0	1							8				
7	753.11	23.4	21.7	25.6	20.6	13.5	9.3	3.0		2	0							8				
8	753.62	24.2	22.2	26.7	22.8		2.4	2.8			0	2						8				
9	758.11	24.3	22.1	27.3	22.2		2.3	2.5			5	3						8				
10	751.59	24.7	23.0	27.2	22.8		5.1	3.4	2	4	2							8				
11	747.27	25.1	23.9	27.3	23.9		7.6	4.6	2	1						5		8				
12	751.33	23.1	20.4	25.0	21.7		8.0	2.6	4	2						2		8				
13	756.41	20.3	18.3	21.7	18.3	2.5	9.0	2.1		2		6						8				
14	753.45	20.7	19.4	21.7	20.0	7.8	9.6	3.3			2	6						8				
15	757.43	23.1	22.9	25.0	20.6	3.8	8.1	3.3			1	5				1	1	8				
16	757.13	22.5	21.1	24.4	20.0	2.5	9.1	2.9	3	1						4		8				
17	756.41	23.5	20.8	24.4	21.1		7.9	2.4	4							2		8				
18	755.91	23.1	21.4	25.6	21.1		4.1	3.9	5							3		8				
19	757.94	22.9	20.8	25.6	21.1		7.3	3.0	7	1								8				
20	758.70	21.7	18.1	23.9	20.0		4.5	2.4	4	4								8				
21	737.18	22.4	20.3	24.4	20.0		6.1	2.0		5	3							8				
22	755.91	22.8	21.6	25.0	21.7		7.8	3.0		5	3							8				
23	755.40	23.1	22.7	23.9	22.2	3.8	9.6	3.9		8								8				
24	753.11	23.4	22.8	24.4	22.2	7.6	9.6	3.9		6	2							8				
25	749.91	23.6	22.4	26.1	22.2	3.8	6.8	4.4	5	2						1		8				
26	752.86	23.8	21.7	27.2	22.2		4.4	2.0	6							2		8				
27	753.62	23.8	22.4	23.7	21.1		2.6	1.3	1			6				1		8				
28	752.60	22.5	22.3	27.8	18.3		7.9	3.0	2			2	2			2		8				
29	758.93	17.2	14.1	18.3	15.0	25.4	9.6	4.1	1							7		8				
30	760.22	19.5	14.9	21.7	16.7		9.2	2.3							4	4		8				
31																		8				
Totals or Means	754.46	22.9	21.3	25.2	21.0	106.5	7.3	3.1	51	65	34	43	4		4	37	2	240				

觀測時間 Time of Observations 2, 6, 9, 12, 15, 18, 21, 24 hrs. A.T.
 氣壓儀器差 Barometric Instrument Error: -0.91 mm

中華民國二十年九月份 September, 1931.

北島山北島 North Saddle Custom Station 北緯 Lat. 30° 52' N., 東經 Long. 122° 40' E.; 高度 Altitude 72.5 M.

日期 Days of the Month	氣壓 Pressure mm	溫度 Temperature °C				雨量 Rain- fall mm	雲量 Cloud- ness 0-10	風力 Wind Force B. S.	風向 Wind Direction										雜項 Miscellaneous							
		乾球 Dry	濕球 Wet	最高 Max.	最低 Min.				總數 Sum	平均 Mean	E. S.	北 N	東北 NE	東 E	東南 SE	南 S	西南 SW	西 W	西北 NW	靜 Calm	總數 Total Numbers	烈風 Gale	雷 Thunder	雪 Snow	雹 Hail	霧 Fog
1	752.10	25.6	23.8	28.3	23.9		8.1	3.0				8						8								
2	749.03	28.4	25.3	28.9	25.0		7.9	3.1			4	4						8								
3	751.33	23.6	22.0	26.1	22.2	0.8	9.5	3.9	3	4							1	8						1		
4	761.08	21.9	21.9	22.8	20.6	68.2	10.0	5.9		6	2							8								
5	750.67	23.0	22.4	26.1	21.1	4.6	9.6	4.6		5	1	2						8								
6	751.88	21.7	21.1	22.8	20.8	3.8	9.8	4.4		3	5							8								
7	751.69	23.8	21.7	25.6	20.8	13.2	5.4	2.9		1	5	2						8								
8	752.35	23.9	22.1	27.2	22.2		2.0	2.1			3	5						8								
9	752.10	24.4	21.9	27.8	22.2		1.8	2.0			2	6						8								
10	750.06	24.2	22.9	25.6	23.3		7.5	4.9		3	4	1						8								
11	744.98	25.0	23.6	26.7	24.4		8.4	5.1	2	2						4		8						1		
12	753.11	23.2	20.1	24.4	21.7		8.8	2.9	4	2						2		8								
13	755.14	20.8	17.8	22.2	20.6		9.6	1.6		1	1	5					1	8								
14	757.18	20.9	19.7	21.7	19.4	1.0	9.6	2.8			3	5						8								
15	756.67	23.8	23.1	25.6	20.6	8.1	9.0	2.9			1	7						8		1						
16	755.65	22.8	21.8	24.4	21.7	13.2	7.0	2.6	5					1	2			8								
17	755.14	22.7	21.1	25.6	21.1		6.8	2.4	7	1								8								
18	754.38	23.1	21.6	25.6	21.1		6.0	2.8	5	2						1		8								
19	756.41	22.8	20.7	24.4	21.1	0.5	6.4	3.4	4	4								8								
20	757.18	21.9	17.8	23.9	20.6		3.8	3.3	1	6	1							8								
21	756.41	22.2	19.7	24.4	20.0		4.4	2.6		1	7							8								
22	754.64	23.3	21.7	24.4	21.7		7.8	3.1			7	1						8								
23	754.31	23.3	22.8	25.9	22.8		9.9	4.6			3							8								
24	752.10	23.5	23.1	24.4	22.2	5.6	10.0	4.5			5	3						8						1		
25	747.52	22.6	22.2	25.0	22.2	4.8	8.0	5.3	5	1	2							8								
26	751.59	23.4	21.1	26.7	22.2		3.3	2.5	7							1		8								
27	752.60	24.2	21.7	27.8	20.6		3.1	0.8	2			3	1				2	8								
28	751.23	23.8	22.1	27.8	23.3		7.2	2.8	2			1	1	1		1	2	8								
29	756.93	18.5	14.1	22.2	16.7	25.9	9.9	5.5	3						1	5		8								
30	758.70	19.5	14.5	20.0	16.7		9.3	3.6							7	1		8								
Totals or Means	753.13	23.0	21.3	25.1	21.4	139.3	7.4	2.4	49	42	57	33	8	1	9	18	5	240	1					3		

觀測時間 Time of Observation: 2 & 9 12, 15, 18, 21 24 hrs. A. T.

氣壓儀器差 Barometric Instrument Error +0.51 mm.

中華民國二十年九月份 September, 1931.

蕪湖 Wuhu Custom Station. 北緯 Lat. 31° 20' N., 東經 Long. 118° 21' E.; 高度 Altitude 213 M.

日期 Days of the Month	氣壓 Pressure mm	溫度 Temperature °C				雨量 Rain- fall mm	雲量 Cloudi- ness 0-10	風力 Wind Force E. S.	風向 Wind Direction								雜項 Miscellaneous							
		乾球 Dry	濕球 Wet	最高 Max.	最低 Min.				總數 Sum	平均 Mean	北	東北	東	東南	南	西南	西	西北	靜	烈風 Gale	雷 Thunder	雪 Snow	雹 Hail	霧 Fog
											°N	°NE	°E	°SE	°S	°SW	°W	°NW	Calm					
1	756.16	27.4	25.2	30.0	23.0		4.6	3.0		8														
2	752.80	25.2	23.1	30.0	22.8	T	5.4	4.4		1		1	1		5									
3	757.94	23.1	21.6	25.0	22.2	1.0	6.3	1.3		7					1									
4	758.45	23.9	21.7	25.6	22.2	2.0	5.0	2.1		8														
5	757.88	23.8	22.3	25.6	22.2		5.5	2.0		1	7													
6	758.95	24.2	22.2	27.8	21.7	0.5	4.3	1.9		3	5													
7	757.94	24.6	22.7	27.8	21.7		4.4	2.1		8														
8	757.18	27.2	25.0	31.1	23.3		3.5	1.1		5	3													
9	757.18	27.4	25.4	31.7	26.0		3.4	1.0		6	2													
10	756.92	26.8	24.8	30.0	25.0		4.4	1.0		8														
11	756.92	24.7	22.8	25.6	23.3	T	4.5	1.4		8														
12	758.95	24.5	18.6	26.7	23.3	1.5	4.5	1.4		8														
13	759.21	22.9	18.7	25.0	21.7	T	5.4	1.0		2	6													
14	762.76	21.9	19.5	25.0	20.6	T	4.5	1.6			7	1												
15	763.27	20.3	19.3	21.7	19.4	15.2	6.9	2.4		5	3													
16	765.30	21.6	20.2	23.9	18.9	7.6	4.3	1.1		3	5													
17	764.03	22.7	20.7	26.1	20.0		3.3	1.9		1	4		2	1										
18	762.76	23.2	21.1	26.7	20.6		3.3	1.0		5			3											
19	765.30	23.5	21.6	26.7	21.7	T	4.4	1.1	1	5					1	1								
20	764.29	23.1	19.9	25.6	20.6	0.3	4.1	1.6		8														
21	761.24	23.4	20.9	26.1	21.1		2.5	1.1		8														
22	760.48	23.9	21.3	26.7	21.1		3.3	1.9		8														
23	761.49	24.1	22.2	26.1	22.2		4.3	2.0		8														
24	760.22	24.2	22.6	26.7	22.2	T	5.0	1.9	4	4														
25	758.19	24.1	23.0	25.6	22.8	1.0	4.5	1.1	1	7														
26	758.70	25.1	23.3	27.2	22.3		4.4	1.0		8														
27	757.94	26.1	24.2	29.4	23.3	15.8	3.1	0.8		1	3		1		3									
28	758.95	19.3	18.5	22.3	14.4	19.1	9.1	4.4							3									
29	767.08	17.4	13.5	19.4	13.9		6.1	4.9							3									
30	765.56	19.9	16.9	21.7	16.7		4.3	2.9					2		6									
Totals or Means	760.12	22.7	21.5	26.3	21.4	63.8	4.7	1.9	6	144	45	2	7	2	29	4	240							

觀測時間 Time of Observation: 3, 6, 9, 12, 15, 18, 21, 24 hrs. 120° E.M.T.
 氣壓儀器差 Barometric Instrument Error: -0.71 mm.

中華民國二十年九月份 September, 1931.

吳淞 Weesung Custom Station 北緯 Lat. 31° 21' N; 東經 Long. 121° 50' E; 高度 Altitude 3.7 M.

日期 Days of the Month	氣 壓 Pressure mm	溫 度 Temperature °C				雨量 Rain- fall mm	雲量 Cloud- iness 0-10	風力 Wind Force B. S.	風向 Wind Direction								特 項 Miscellaneous									
		9 A.M.	乾球 Dry	濕球 Wet	最高 Max.				最低 Min.	總數 Sum	平均 Mean	北 N	東北 NE	東 E	東南 SE	南 S	西南 SW	西 W	西北 NW	靜 Calm	總 數 Total Number	霧 Fog	雷 Thunder	雪 Snow	雹 Hail	霜 Frost
1	759.72	26.1	24.1	27.2	22.2	3.1	6.4	2.6			7	1						8								
2	755.65	27.1	25.2	30.6	23.9		7.3	2.1			1	2	3			2		8								
3	757.94	23.0	21.7	28.3	20.8	30.0	9.3	1.1	1	2					3	2		8								
4	759.97	22.8	22.0	23.9	20.8	47.0	9.6	1.8	1	5	2							8								
5	758.45	23.1	22.4	23.9	20.8	47.2	9.8	2.5		6	2							8								
6	759.97	23.0	22.0	23.3	20.8	56.4	8.0	1.6	2	6								8								
7	759.72	23.9	21.9	25.6	21.7	1.8	3.3	1.8		2	6							8								
8	759.72	24.6	21.8	23.1	22.2		1.9	1.6			7						1	8								
9	759.48	24.7	22.4	26.7	22.2		1.9	1.5		5	2						1	8								
10	758.45	24.7	22.8	26.7	22.2		4.8	2.5		5	3							8								
11	755.14	25.3	23.8	26.7	23.9		6.6	2.5	1	2					4	1		8								
12	760.99	23.7	20.1	26.7	22.8		5.0	1.9	1	1					5	1		8								
13	761.76	21.4	18.8	26.7	20.0		8.1	0.5				3					5	8								
14	764.03	21.7	20.5	28.8	18.9	2.0	9.4	1.4				6	2				1	8								
15	763.78	22.9	21.9	28.1	17.2	5.1	8.8	3.3		4	2	2						8								
16	766.33	22.2	21.0	23.3	17.8	20.8	8.0	1.8	2	1					5			8								
17	763.02	22.5	20.9	23.9	20.0		6.8	1.6	6						2			8								
18	762.26	22.8	21.2	25.0	18.3		3.9	2.1	5						8			8								
19	764.54	23.0	21.2	23.9	21.7		4.5	2.3	5	3								8								
20	765.05	21.6	18.2	22.8	19.4		2.5	1.5		5	2						1	8								
21	768.78	22.0	19.9	23.9	18.9		2.3	1.4		2	5						1	8								
22	762.51	23.1	21.3	24.4	20.6		4.4	2.0		1	5	1					1	8								
23	762.51	23.8	22.7	25.0	22.2		9.5	2.4		5	3							8								
24	760.22	24.3	23.8	25.0	22.8	6.4	8.8	2.5		5	3							8								
25	757.43	21.1	23.0	25.6	22.2	17.5	3.5	2.5	4	4								8								
26	759.46	24.2	24.1	26.7	22.2	1.3	3.3	1.6	6						1	1		8								
27	759.72	23.6	22.1	26.1	20.0		2.4	1.3	1	1	3						3	8								
28	759.21	21.7	20.9	26.1	16.7		8.1	2.9	2	5							1	8								
29	766.07	16.0	14.1	26.1	13.3	48.3	7.3	2.1						5				8								
30	766.32	18.3	16.2	26.1	13.0		7.0	0.9						5				8								
Totals or Means	761.14	22.4	21.3	25.7	20.4	293.0	6.2	1.9	37	65	66	16	5	5	8	26	23	249								

觀測時間 Time of Observation: 2, 8, 9, 12, 15, 18, 21, 24 hrs. 120° E.M.T.

風速及風向之測定係用普通風速計 — 0.30 米/秒

中華民國二十年九月份 September, 1931.

金山 Shaweishan Custom Station. 北緯 Lat. 31° 25' N.; 東經 Long. 122° 14' E.; 高度 Altitude 53.3 M.

日期 Days of the Month	氣壓 Pressure mm 9 A.M.	溫度 Temperature °C				雨量 Rain- fall mm 總數 Sum	雲量 Cloud- ness 0-10 平均 Mean	風力 Wind Force B. S.	風向 Wind Direction										雜項 Miscellaneous				
		乾球 Dry	濕球 Wet	最高 Max.	最低 Min.				北	東北	東	東南	南	西南	西	西北	靜 Calm	總數 Total Numbers	烈風 Gale	雷 Thunder	雪 Snow	雹 Hail	霧 Fog
1	752.60	25.7	23.7	27.8	22.8		8.4	3.3			5	8						8					
2	749.30	26.9	25.8	30.0	24.4		7.1	4.0					1					8					
3	751.06	22.9	21.8	25.0	20.8	23.9	8.8	3.0	2	4					2			8					1
4	752.35	21.8	21.1	22.2	20.0	16.8	9.8	3.3		5	3							8					1
5	751.59	22.1	21.6	22.8	21.1	31.0	9.5	3.1		7	1							8					1
6	752.86	22.0	20.6	22.2	19.4	40.1	8.3	2.4		5	3							8					
7	752.60	23.6	21.4	25.6	21.1	3.1	4.6	2.0		3	5							8					
8	753.11	24.1	21.7	27.2	21.7		2.4	2.0			7	1						8					
9	750.32	24.7	22.1	28.3	21.7		2.1	1.4			4	4						8					
10	751.38	24.5	22.7	26.7	22.2		5.5	2.5		1	7							8					
11	747.27	24.8	23.8	26.1	23.9		6.9	4.5	6		1				1			8					1
12	753.87	23.3	20.2	24.4	22.8		7.1	2.5	7	1								8					
13	755.91	21.9	18.5	24.4	21.1		8.8	1.3	1		2	4	1					8					
14	758.19	21.6	19.9	24.4	19.4	1.0	9.6	2.1			5	3						8					
15	750.92	22.7	22.2	20.9	20.6	1.5	9.1	3.6			2	3			3			8					1
16	756.41	22.2	21.1	23.3	20.6	50.8	9.0	3.0	6						2			8					
17	756.67	21.9	20.6	23.9	20.6		7.6	2.8	6	2								8					
18	755.14	22.7	21.4	24.4	20.6		7.3	2.8	5	3								8					
19	757.43	22.6	20.4	24.4	20.6	1.5	6.9	2.3	2	6								8					
20	757.68	21.6	17.8	24.4	19.4		3.3	1.4		8								8					
21	757.18	22.3	18.8	25.6	19.4		3.8	1.0		5	3							8					
22	755.65	23.2	21.3	25.6	21.1		5.3	1.3		5	3							8					
23	753.14	23.4	22.4	25.0	21.7		9.4	2.1		5	3							8					1
24	763.87	23.6	23.1	25.0	22.2	12.7	9.1	2.3		4	4							8					1
25	749.81	23.4	22.6	25.0	22.2	9.7	7.4	2.9	4	4								8					
26	752.10	23.6	21.7	27.2	21.7		3.3	2.8	4						4			8					
27	753.11	24.2	22.1	27.8	20.0		2.4	1.3	2	2		2	2					8					
28	752.10	22.2	21.7	26.1	17.8		8.0	2.6	3			2	2		1			8					1
29	757.94	17.7	14.7	18.9	15.3	42.2	9.3	4.0						1	7			8					
30	759.21	18.9	15.6	21.1	15.6		8.0	2.5						1	7			8					
Totals or Means	753.94	22.9	21.1	25.0	20.7	234.3	6.9	2.5	46	70	58	28	6		2	28		240	1				8

觀測時間 Time of Observation: 3, 6, 9, 12, 15, 18, 21, 24 hrs. A.T.
 氣壓儀器差 Barometric Instrument Error: +0.10 mm.

中華民國二十年九月份 September, 1931.

鎮江 Chinkiang Custom Station 北緯 Lat. 33° 13' N 東經 Long. 119° 27' E; 高度 Altitude 122 M.

日期 Days of the Month	氣壓 Pressure mm	溫度 Temperature °C				雨量 Rain- fall mm	雲量 Cloudi- ness 0-10	風力 Wind Force B. S.	風向 Wind Direction										雜項 Miscellaneous							
		乾球 Dry	濕球 Wet	最高 Max.	最低 Min.				北	東北	東	東南	南	西南	西	西北	靜	總數 Total Numbers	霧	霜	雪	雹	霧			
																								N	NE	E
1	757.68	26.3	23.8	28.9	22.8		8.5	4.4			1	7						8	1							
2	752.10	25.7	23.4	31.7	25.0		9.8	6.4				1	2	1	2	2		8	1							
3	757.94	23.6	21.4	25.0	21.7	0.5	8.5	3.9			2	1	2			1	2		8							
4	758.70	23.8	21.7	26.7	21.1	0.8	10.0	2.8				7	1					8								
5	756.43	23.9	21.8	27.2	21.7	0.5	9.8	2.5				3	3	2				8								
6	758.70	24.8	22.4	28.3	23.6		2.8	2.6			2	2	4					8								
7	758.70	25.3	22.4	28.9	20.6		3.3	2.8					7	1				8								
8	757.94	25.3	23.1	29.4	22.8		8.0	3.1				2	6					8								
9	757.88	25.9	23.6	30.6	15.4		4.3	3.3				2	6					8								
10	756.92	26.8	22.9	30.0	21.7		3.9	3.0				4	4					8								
11	757.18	24.6	22.4	27.2	22.2	1.5	3.3	5.4	3	3	1					1		8								
12	759.21	23.6	18.6	26.7	21.7		6.6	2.8	3	1	2						2	8								
13	760.22	21.7	18.6	25.0	19.4		7.0	2.1			1		7				8									
14	763.02	22.3	19.5	26.7	19.2		7.3	3.3		1		5	2				8									
15	763.78	20.2	19.4	21.1	19.4	33.0	10.0	0.9		4	4						8	1								
16	764.54	21.6	19.7	23.9	18.9	15.2	9.5	2.5		8							8									
17	763.02	22.9	20.4	25.0	21.1		5.3	3.4		8							8									
18	762.51	23.3	20.6	26.1	20.0		3.3	2.3		8							8									
19	761.29	22.7	20.5	25.8	21.1		6.3	2.9	1	5						2		8								
20	764.01	21.1	17.4	25.0	16.1		0.4	1.4		1	4	2					1	8								
21	762.51	21.7	18.5	26.1	16.7		1.9	2.4				7					1	8								
22	761.49	22.7	20.1	26.1	18.9		2.9	3.4		2	2	4					8									
23	762.00	23.8	21.3	26.7	20.0		5.0	3.9		6	1	2					8									
24	760.22	23.9	22.7	25.6	22.2	0.8	10.0	4.9		5	3						8									
25	767.94	23.8	22.7	25.0	22.2	11.2	9.5	3.6		7	1						8									
26	758.70	24.2	22.5	27.3	21.7	0.8	6.6	1.4		5	1	1				1	8									
27	757.94	24.8	22.4	27.8	19.4		4.3	2.0		1	3	4					8									
28	757.48	19.7	18.8	25.3	15.0	2.3	10.0	5.5	3				2			3	8	1								
29	763.81	16.2	12.8	18.2	13.9	33.3	3.1	4.9					2	2	4		8									
30	765.30	17.7	14.4	21.1	15.6		6.3	3.1					1	1	6		8									
Totals or Means	760.20	23.1	20.7	26.2	20.0	100.4	6.5	3.2	19	68	38	72	17	4	6	20	5	240	4							

觀測時間 Time of Observations: 2, 6, 9, 12, 15, 18, 21, 24 hrs. 120° E.M.T.
 氣壓儀器差 Barometric instrument error -0.13 mm.

中華民國二十年九月份 September, 1931.

瑛瑛島 S. E. Promontory Custom Station. 北緯 Lat. 36° 54' N., 東經 Long. 122° 32' E., 高度 Altitude 12.5 M.

日期 Days of the Month	氣壓 Pressure mm	溫度 Temperature °C				雨量 Rain- fall mm	雲量 Cloud- less 0-10	風力 Wind Force B. S.	風向 Wind Direction								雜項 Miscellaneous								
		乾球 Dry	濕球 Wet	最高 Max.	最低 Min.				總數 Sum	平均 Mean	北	東北	東	東南	南	西南	西	西北	靜	總 數 Total Number	暴 風 Gale	雷 電 Thunder	雪 Snow	霧 Hail	霜 Fog
											N	NE	E	SE	S	SW	W	NW	Calm						
1	759.97	23.5	21.4	26.1	21.7		7.0	1.4		1	7					8									
2	756.41	20.0	20.2	21.1	18.9	10.4	9.4	5.1	5	2		1				8	1								
3	763.62	21.9	20.2	25.6	18.3	129.5	3.9	3.6	1				2	5		8									
4	757.94	22.2	19.7	25.0	20.0		2.1	2.6				3	4	1		8									
5	757.94	22.1	20.8	24.4	21.1		5.0	3.3				3	5			8									
6	758.70	22.3	20.0	25.6	20.0	19.1	2.4	1.5	2	1	1	1			2	8									
7	757.94	22.6	20.1	26.1	19.4		3.4	1.8				3	4	1		8									
8	757.43	23.0	21.7	25.0	21.1		3.9	2.8					8			8									
9	757.68	23.1	22.2	25.6	21.7		4.3	2.8					8			8									
10	758.95	21.6	20.6	22.2	21.1	29.3	9.6	1.5			2		2	4		8									
11	755.65	20.3	19.2	23.2	18.3	8.1	3.6	3.4				1	3	2	2	8									
12	755.65	20.7	16.2	23.9	17.8	9.1	3.0	3.8					2	1	5	8									
13	757.68	22.2	19.7	24.4	21.1		2.9	3.0								8									
14	758.95	22.4	20.6	24.4	21.1		2.9	3.0								8									
15	755.56	21.4	20.0	23.3	20.0		5.5	2.1			2		6			8									
16	755.30	20.6	18.4	23.3	17.2		4.1	2.1	4	1				1	2	8									
17	763.02	20.5	17.9	23.3	17.2		2.0	1.1	1	4					3	8									
18	761.49	21.1	19.1	24.4	17.2		4.4	1.6	1				2	1	4	8									
19	764.03	19.9	14.9	23.9	16.7		4.3	2.4	3	1					4	8									
20	762.51	21.3	17.3	24.4	16.7		2.0	2.6					6	1	1	8									
21	762.00	21.9	19.3	25.0	20.6		2.0	2.0								8									
22	762.76	21.0	18.3	23.9	18.3		2.0	0.8				2	4		2	8									
23	763.78	20.7	18.0	23.9	16.7		2.9	1.9	4	1	1	1			1	8									
24	763.27	21.3	19.7	23.9	17.8		3.8	2.1	2	6						8									
25	759.46	22.2	20.1	25.9	21.1		3.5	3.0	8							8									
26	758.70	20.9	18.3	23.3	18.9		2.8	2.8	1	5					2	8									
27	756.41	21.0	19.3	23.9	17.2		7.5	2.4	1		5			1	1	8									
28	758.19	16.6	12.4	16.7	14.4		3.6	3.6	1						1	6									
29	758.19	16.1	11.9	18.9	14.4		4.3	4.0							2	6									
30	760.73	16.4	11.9	20.0	14.4		2.1	3.6					1	3	4	8									
Totals or Means	759.64	21.0	18.7	23.6	18.7	205.4	4.2	2.6	18	36	12	11	12	82	18	49	2	260	1						

觀測時間 Time of Observation: 3, 6, 9, 12, 15, 18, 21, 24 hrs. A.T.

儀器誤差 Barometric Instrument Error: Nil.

中華民國二十年九月份 September, 1931.

成山嶺 N. E. Promontory Custom Station. 北緯 Lat. 37° 24' N.; 東經 Long. 121° 42' E., 高度 Altitude 53.9 M.

日期 Days of the Month	氣壓 Pressure mm 9 A.M.	溫度 Temperature °C				雨量 Rain- fall mm 總數 Sum	雲量 Cloud- ness 0-10 平均 Mean	風力 Wind Force B. S.	風向 Wind Direction								雜項 Miscellaneous							
		乾球 Dry	濕球 Wet	最高 Max.	最低 Min.				北 N	東北 NE	東 E	東南 SE	南 S	西南 SW	西 W	西北 NW	靜 Calm	總數 Total Numbers	烈風 Gale	雷暴 Thunder	雪 Snow	霰 Hail	霧 Fog	
																								9 A.M.
1	757.43	22.8	20.5	25.6	21.1		7.9	1.3			3	2	1			2	8							
2	754.13	20.2	19.2	21.1	20.0	11.9	9.8	3.8		2	3	8					8							
3	750.57	21.1	19.2	23.9	18.3	111.8	5.0	3.0	8						4	1	8							
4	754.13	21.9	18.1	23.9	19.4		2.8	2.1				4	3		1		8							
5	754.89	21.7	19.9	23.9	20.0		0.4	3.5				1	6		1		8							
6	755.14	22.7	20.5	27.8	19.4	4.1	2.1	1.6	3						6		8							
7	755.40	21.9	19.7	23.0	19.4		5.4	1.1		1		2	4		1		8							
8	754.64	22.0	20.9	23.9	20.0		5.8	2.4				4	3	1			8							
9	755.14	23.3	22.2	27.8	20.0		7.3	1.3	1		2	3		1	1		8							
10	755.65	21.2	20.2	21.7	21.1	4.6	9.6	1.1		2	1	1	1	1		2	8							
11	752.88	20.2	18.9	21.1	18.3	20.8	9.1	1.6				2	3		2	1	8							
12	752.33	20.8	15.1	23.3	18.3	8.6	2.6	2.9					1		7		8							
13	754.89	22.1	17.9	26.1	18.9		1.9	1.9				1	7				8							
14	757.91	22.4	20.2	24.4	20.6		2.6	2.5					7	1			8							
15	762.26	21.2	19.3	23.9	20.0		6.8	1.8				2	6				8							
16	762.14	21.3	18.6	25.6	18.3		3.3	1.0	1	1	2		1		2	1	8							
17	760.22	21.4	19.1	23.6	18.3		2.4	1.1	1	1	1		1		4		8							
18	757.94	21.3	13.5	24.4	18.9		4.9	1.8		1			6		1		8							
19	760.48	20.6	14.4	23.3	18.3	0.3	3.8	2.9	3	1				1	3		8							
20	759.21	20.8	15.6	26.7	17.8		2.0	1.8				1		4	2	1	8							
21	758.70	21.3	18.7	26.1	18.9		2.0	2.6					3	5			8							
22	759.31	20.3	18.1	23.3	17.8		2.0	1.8					4	3	1		8							
23	760.48	21.3	17.9	24.4	17.8		2.5	1.3				3	1	4			8							
24	760.48	21.7	19.4	25.0	17.8		3.3	1.3		3	4	1					8							
25	757.18	21.6	19.4	23.3	18.3		3.6	2.0			8						8							
26	754.64	21.7	18.7	23.9	20.0		2.0	2.3		5	3						8							
27	753.62	21.6	19.1	23.9	18.9		7.5	2.0	2	1		1	4				8							
28	754.64	16.9	11.9	19.4	15.6	0.5	9.1	5.1	7						1		8							
29	753.62	14.7	10.3	17.2	11.7	0.3	6.3	3.6							8		8							
30	756.41	16.1	11.1	18.9	11.7		3.5	2.8	1						7		8							
31																								
Totals or Means	756.58	20.9	18.1	23.9	18.5	157.9	4.8	2.2	23	16	24	15	28	71	7	48	9	240						

觀測時間 Time of Observation: 2, 6, 9, 12, 15, 18, 21, 24, hrs. A.T.
 氣壓儀器差 Barometric Instrument Error: +0.1 mm.

中華民國二十年九月份 September, 1931,

芝罘 Chefoo Custom Station. 北緯 Lat. 37° 23' N.; 東經 Long. 121° 27' E. 高度 Altitude 3.0 M.

日期 Days of the Month	氣壓 Pressure mm	溫度 Temperature °C				雨量 Rain- fall mm	雲量 Cloudi- ness 0-10	風力 Wind Force B. S.	風向 Wind Direction										雜項 Miscellaneous								
		9 A.M.	乾球 Dry	濕球 Wet	最高 Max.				最低 Min.	總數 Sum	平均 Mean	E. S.	北 N	東北 NE	東 E	東南 SE	南 S	西南 SW	西 W	西北 NW	Calm	總次數 Total Numbers	風 Gale	雷 Thunder	雪 Snow	雹 Hail	霧 Fog
1	761.34	24.8	22.2	27.2	21.1		6.8	1.5			2	4						2	8								
2	757.94	19.7	19.1	20.6	18.9	14.0	10.0	5.3		1	5	1					1	8	1								
3	756.16	21.6	20.0	23.0	17.2	40.0	4.4	3.4	1							8	4		8								
4	757.68	23.3	19.9	29.4	17.8	T	0.0	1.4					2	6					8								
5	758.70	22.7	20.7	30.6	21.1		4.1	2.8		1			2	3	2				8								
6	759.72	22.2	20.7	26.1	18.9	10.9	0.9	1.0		2	3			2			1		8							1	
7	759.46	23.3	20.2	28.9	17.8		3.4	1.0				3	3					2	8								
8	757.94	24.2	22.7	35.0	19.4		8.1	1.4	3	1			1	2	1				8								
9	759.97	23.2	22.1	23.6	22.2	T	10.0	1.1	2	1		3		1				1	8								
10	760.73	21.4	20.8	25.0	20.0	35.6	10.0	0.6		1				2				5	8								
11	757.18	20.9	19.8	23.1	20.0	T	8.0	2.8				2	1	1			4		8								
12	757.43	21.1	17.2	23.9	16.7		1.0	4.9						2	2	4			8	1							
13	758.93	21.9	18.7	27.8	17.2		0.0	1.4				8	1	2	1	1			8								
14	762.26	23.3	20.6	30.6	18.9		1.1	1.6				1	1	5	1				8								
15	766.07	23.1	20.1	28.9	18.3		4.8	2.3					2	6					8								
16	763.56	21.3	19.4	25.0	17.2		0.0	1.1		2	1			3				2	8								
17	764.29	21.6	19.8	26.1	16.7		0.0	0.9		1	1	2	1	2				1	8								
18	762.26	21.3	18.9	25.6	17.2		3.3	2.1	2	2			1	2			1		8								
19	765.81	20.9	18.5	25.6	19.4		0.6	4.0										8	8								
20	763.53	21.7	19.3	28.3	16.7		0.0	1.0		3				4				1	8								
21	763.02	22.0	20.2	26.7	17.8		0.0	1.3		1	2	2		3					8								
22	763.53	20.8	19.7	26.7	15.0		0.1	1.5		2		1		4				1	8								
23	764.80	20.6	19.1	25.0	15.0		0.9	1.1			2	1	1	1				3	8								
24	763.30	20.8	19.8	24.4	15.0		0.5	0.8		2	3							3	8								
25	761.49	21.4	20.7	25.3	17.8		3.5	1.0		1	4						1	2	8								1
26	758.93	20.4	19.4	23.0	16.7		2.1	0.9		3	2	2						1	8		1						
27	757.94	21.4	19.8	27.2	17.2		8.6	0.8		1			1	2	1			3	8								
28	761.78	13.8	11.7	16.7	15.6	8.1	10.0	6.3										8	8	1							
29	759.46	15.0	11.1	17.8	10.0	1.5	6.8	5.6						1			6	1	3	1							
30	761.75	18.1	11.6	18.9	13.8	T	2.3	3.1						2	4	2			8								
Totals or Means	761.08	21.2	19.1	25.8	17.8	119.1	3.7	2.1		8	23	25	35	17	36	13	41	23	240	4	1						2

觀測時間 Time of Observations 3, 6, 9, 12, 15, 18, 21, 24 hrs. 120° E.M.T.
氣壓儀器差 Barometric Instrument Error: -0.40 mm.

中華民國二十年九月份 September, 1931.

觀音島 Howki Custom Station. 北緯 Lat. 38° 04' N, 東經 Long. 120° 30' E, 高度 Altitude 89.6 M

日期 Days of the Month	氣壓 Pressure mm	溫度 Temperature °C				雨量 Rain- fall mm	雲量 Cloud- ness 0-10	風力 Wind Force B. S.	風向 Wind Direction										雜項 Miscellaneous							
		乾球 Dry	濕球 Wet	最高 Max.	最低 Min.				北 N	東北 NE	東 E	東南 SE	南 S	西南 SW	西 W	西北 NW	靜 Calm	總數 Total	烈風 Gale	雷 Thunder	雪 Snow	雹 Hail	霧 Fog			
																								9 A.M.	總數 Sum	平均 Mean
1	752.60	22.7	21.1	24.4	21.1		6.8	2.5			1	2	4		1						8					
2	760.32	19.4	18.3	21.7	17.8		9.1	5.5			2	5	1								8					
3	747.52	20.9	18.6	23.3	17.8	12.7	3.4	3.8			1				1	3	8				8					
4	749.81	22.7	19.9	25.0	20.0		2.4	3.5						0	2						8					
5	760.32	22.5	21.3	22.8	21.7		4.8	2.7						7	1						8					
6	751.59	22.8	20.8	25.0	20.6		2.0	0.9					8	2	1		2				8					
7	750.83	-	-	-	-		4.8	1.5					3	2	3						8					
8	749.81	22.8	21.3	25.6	21.1		8.6	2.6					1	4	2	1					8					
9	751.08	22.6	21.1	24.4	19.4		9.0	1.5					6	1	1						8					
10	752.10	21.7	20.0	24.4	20.0	T	9.6	1.8	1	2	1	2	1	1							8					
11	748.29	21.1	18.3	22.8	19.4	T	7.5	4.4					1	3	2	2					8					
12	748.54	21.4	14.7	23.3	20.0		2.0	5.5						4	4						8					
13	760.32	22.3	17.1	24.4	20.0		2.0	2.1			1			6	1						8					
14	753.52	22.7	20.1	26.1	20.0		2.5	2.6					1	5	1	1					8					
15	757.18	22.2	19.4	26.1	21.1		4.8	3.3					2	6							8					
16	757.43	20.7	18.1	25.0	18.9		2.1	2.4				1		6			1				8					
17	755.91	22.2	18.6	26.1	19.4		2.5	2.9					1	1	6						8					
18	754.13	20.2	17.1	25.6	20.0		4.5	3.8			4			3	1						8					
19	757.68	21.1	15.5	23.3	17.2		2.0	2.9			1			1	2	4					8					
20	754.54	22.2	17.6	25.0	19.4		2.0	3.6					1	3	3	1					8					
21	754.38	21.4	18.5	25.0	19.4		2.1	2.1					2	1	5						8					
22	754.89	20.6	18.0	23.3	18.9		2.0	2.0					2	2	4						8					
23	756.41	20.3	17.9	23.3	18.3		3.3	2.0			1			4	3						8					
24	756.92	20.7	18.4	22.8	18.3		4.0	1.8					7	1							8					
25	753.87	21.1	19.6	22.8	19.4		3.4	1.9					6	3							8					
26	751.29	21.2	18.9	23.9	19.4		2.5	1.4			3	1	4								8					
27	749.56	21.0	18.7	24.4	19.4		6.6	2.4					1	2	2		1	2			8					
28	752.87	15.4	11.2	17.2	14.4	6.4	6.4	5.6			4						4				8					
29	750.57	15.6	9.8	16.7	12.9		5.6	6.0									8				8					
30	753.37	17.2	11.2	18.9	15.6		3.5	3.6						1	7						8					
Totals or Means	752.64	21.0	18.0	23.5	19.0	19.1	4.4	3.0	1	20	37	39	10	77	24	39	3	240								

觀測時間 Time of Observation: 3, 6, 9, 12, 15, 18, 21, 24 hrs. A.T

儀器誤差 Instrument Error: Nil

中華民國二十年九月份 September, 1931.

塘沽 Tangku Custom Station. 北緯 Lat. 39° 06' N; 東經 Long. 117° 11' E; 高度 Altitude 3.7 M.

日期 Days of the Month	氣壓 Pressure mm	溫度 Temperature °C				雨量 Rain- fall mm	雲量 Cloud- ness 0-10	風力 Wind Force R. S.	風向 Wind Direction										雜項 Miscellaneous							
		9 A.M.	乾球 Dry	濕球 Wet	最高 Max.				最低 Min.	總數 Sum	平均 Mean	北 N	東北 NE	東 E	東南 SE	南 S	西南 SW	西 W	西北 NW	靜 Calm	總數 Total Number	沙塵 Gale	雷 Thunder	雪 Snow	雹 Hail	霧 Fog
1	758.95	24.2	22.0	28.9	22.2		5.8	1.4				6	2					8								
2	758.45	21.7	19.4	26.1	18.9	5.8	8.5	1.5				7	1					8								
3	758.87	21.3	18.6	26.7	17.8	4.6	6.3	1.3	3					3		2		8								
4	757.18	23.8	21.1	29.4	17.2		2.3	1.3				1	7					8								
5	757.94	24.1	20.6	31.1	20.0		3.4	1.1		4				1		3		8								
6	759.97	23.7	20.1	32.2	17.8		2.0	1.1	6							2		8								
7	757.43	23.7	21.3	29.4	17.8		5.8	1.5	2					3		3		8								
8	757.68	22.2	20.5	25.8	17.8	7.6	6.0	1.0						4		4		8								
9	758.19	23.2	21.6	29.4	18.3		3.9	1.0				2	3		3		8									
10	759.21	21.2	22.6	28.9	18.9		4.5	1.4			2		1	3			8									
11	757.63	20.8	18.1	25.0	18.3	1.3	4.0	2.6	1			1				6		8								
12	757.18	20.7	16.6	26.7	13.3		2.0	1.9						5	2	1		8								
13	759.21	22.8	19.5	30.0	13.9		2.3	1.8				3		1	2	2		8								
14	773.43	22.5	19.9	29.4	16.1		2.3	1.0		1	1	4				2		8								
15	763.78	24.2	21.3	29.4	21.1		2.3	1.1				1	2	5			8									
16	763.78	23.6	20.9	29.4	20.0		2.0	1.8						8			8									
17	762.76	23.8	21.7	28.9	16.1		2.0	1.4				2	1	5			8									
18	762.00	20.7	13.5	25.0	19.4		2.3	1.1		2		4		2			8									
19	766.57	20.8	17.2	27.8	14.4		2.0	1.3				3		2		3		8								
20	761.75	22.7	18.5	29.4	13.3		2.0	1.0				2		6			8									
21	760.73	22.8	20.6	28.9	17.8		2.0	1.1				2		5	1		8									
22	760.73	22.8	19.7	26.7	16.7		2.0	1.0				4		1	2	1		8								
23	760.22	22.6	20.2	28.9	18.9		2.0	1.0				5		2	1		8									
24	762.76	22.5	20.5	28.9	19.4		2.0	1.0				4		4			8									
25	764.29	21.7	20.2	27.8	17.8		2.0	1.9				8					8									
26	759.72	23.2	20.6	29.4	17.8		2.0	1.0				5			2	1		8								
27	758.45	21.9	18.5	28.3	21.1		4.3	3.3	1	1		2	2			2		8	1							
28	764.54	14.7	10.6	20.6	10.6		2.8	2.4						1	7		8									
29	763.02	13.9	9.7	19.4	8.3		2.5	1.8						2	6		8									
30	762.26	15.5	11.1	21.7	10.0		2.0	2.0						1	7		8									
Totals or Means	760.88	21.9	19.1	27.6	17.0	19.2	3.2	1.4	13	8	3	66	7	74	14	56	240	1								

觀測時間 Time of Observation: 3, 6, 9, 12, 15, 18, 21, 24 hrs. 120° E. M. T.

氣壓儀器量 Barometer Measurement Error: -0.23 mm.

中華民國二十年九月份 September, 1931.

陳島 Chinwangtao Custom Station. 北緯 Lat. 39° 58' N.; 東經 Long. 119° 38' E., 高度 Altitude 19.3 M.

日期 Days of the Month	氣壓 Pressure mm	溫度 Temperature °C				雨量 Rain- fall mm	雲量 Cloudi- ness 0-10	風力 Wind Force B. S.	風向 Wind Direction										雜項 Miscellaneous						
		乾球 Dry	濕球 Wet	最高 Max.	最低 Min.				總數 Sum	平均 Mean	B. S.	北 N	東北 NE	東 E	東南 SE	南 S	西南 SW	西 W	西北 NW	靜 Calm	總數 Total Numbers	烈風 Gale	雷暴 Thunder	雪 Snow	霧 Fog
1	760.48	22.8	21.6	26.7	21.1		8.8	1.0		8								8							
2	759.46	19.5	18.8	23.9	17.8	44.2	9.8	1.0		8								8							
3	755.91	20.6	18.1	25.8	17.2	6.4	8.0	2.4		1				3	3	1		8							
4	763.11	20.6	17.8	27.8	13.3		1.3	2.3						5	2	1		8							
5	756.67	21.4	19.2	27.8	16.1		0.9	1.0		1		2		2	2	1		8							
6	758.45	21.7	20.2	27.2	16.7		0.3	1.0		1		2		2		3		8							
7	757.43	21.7	20.4	25.6	17.2		8.0	1.5				1		4		3		8							
8	756.67	23.1	21.4	26.1	19.4	5.1	8.4	1.6						5		3		8							
9	757.43	23.6	21.7	28.3	20.0		4.8	1.8		2			1	4		1		8							
10	759.21	22.5	20.3	27.2	18.3		4.3	1.4		1	2			1	3		1	8							
11	754.89	20.4	17.7	25.6	17.8	12.7	2.9	2.3						1	2	5		8							
12	755.65	18.9	15.2	23.9	14.4		0.6	2.8		2				2	2	2		8							
13	756.92	18.9	15.2	20.1	10.0		0.0	2.3		1	1			3	2	1		8							
14	761.24	19.5	16.7	26.7	15.3		1.8	1.0		2				1	4		1	8							
15	765.05	21.0	19.3	25.6	15.0		4.1	1.9		2	1	1	1	1	2			8							
16	764.03	22.3	20.3	27.2	19.4		3.3	3.4						1	7			8							
17	762.00	12.3	20.1	27.8	19.4		1.1	3.0						1	5	1	1	8							
18	763.76	18.2	16.1	23.3	16.7	1.8	5.5	2.8		2	1	3				2		8	1	1					
19	765.30	18.5	15.2	26.1	10.6		0.0	1.3							2	6		8							
20	760.73	21.4	17.0	27.2	16.1		0.0	2.5						7	1			8							
21	759.97	22.0	19.4	28.9	18.9		0.0	2.6					1	7				8							
22	761.76	20.2	18.8	26.1	14.4		1.0	1.3						8				8							
23	763.27	20.3	19.1	25.6	15.8		1.6	1.9					1	7				8					1		
24	764.28	19.9	18.6	25.6	14.4		1.0	1.3						7		1		8							
25	762.00	20.2	18.9	25.6	15.6		1.8	1.3						8	5			8							
26	759.21	20.0	19.1	25.6	15.6		3.4	1.4				1	2	3		2		8							
27	756.67	19.6	17.4	25.0	17.8		6.4	1.6		1	1	4				3		8							
28	763.02	13.6	9.4	17.2	8.3	0.8	2.0	2.4		1	3				2	2		8							
29	758.19	12.5	9.5	18.3	7.2		2.3	2.8						3	5			8							
30	760.48	15.2	11.4	22.2	10.6		1.4	2.5						3	3	3		8							
Totals or Means	759.74	20.1	17.8	25.5	15.7	70.5	3.0	1.9		9	31	3	14	10	97	28	61	240	1	1			1		

觀測時間 Time of Observation: 3, 6, 9, 12, 15, 18, 21, 24 hrs. 120° E.M.T.
 氣壓儀器差 Barometric Instrument Error: -0.51 mm.

中華民國二十年九月份 September, 1931.

安東 Antung Custom Station. 北緯 Lat. 40° 09' N., 東經 Long. 124° 23' E.; 高度 Altitude 9.1 M.

日期 Days of the Month	氣 壓 Pressure		溫 度 Temperature				雨量 Rain- fall mm	露量 Cloud- iness 0-10	風力 Wind Force B. S.	風 向 Wind Direction										雜 項 Miscellaneous					
	mm		°C							總數 Sum	平均 Mean	B. S.	北	東北	東	東南	南	西南	西	西北	靜	總數 Total Numbers	風	雷	雪
	9 A.M.	乾球 Dry	濕球 Wet	最高 Max.	最低 Min.	總數 Sum	平均 Mean	B. S.	N				NE	E	SE	S	SW	W	NW	Calm	風		Thunder	Snow	Hail
1	764.80	22.4	19.7	27.2	16.7		1.4	1.4						1	5				9						
2	764.03	19.4	17.4	21.1	17.8		9.8	0.7							2			3	9						
3	757.18	20.3	18.6	24.4	15.6	15.2	5.9	1.0					1	5			1	2	9						
4	760.22	20.7	18.5	24.4	15.0		2.9	1.4							6			3	9						
5	760.99	21.5	19.8	25.6	17.2	5.1	4.4	1.7							8			1	9						
6	762.26	22.6	19.5	26.7	17.2	2.3	2.0	1.1					1	1			4	2	1	9					
7	762.26	21.7	19.8	26.1	15.6		6.7	1.1						1	5				9					1	
8	762.26	21.2	19.8	22.3	18.9		8.8	1.5					1	3			1	3	1	9					
9	762.00	22.7	21.1	26.1	18.0	2.2	6.6	1.2					3	2			3		1	9					
10	762.51	22.3	20.4	26.1	18.9		5.0	1.3						4	1			2	1	1	9				
11	760.48	13.9	18.1	20.6	17.8	3.1	8.1	1.0					1	1	2			3		2	9				
12	757.94	17.4	15.0	23.3	13.3	2.0	3.1	1.6					1	1			2	1	1	3	9				
13	760.48	18.4	15.8	22.3	11.1		2.3	2.2					2				2	5		9					
14	763.78	20.9	18.1	26.1	13.3		1.7	2.3					1				3	2	3	9					
15	767.59	21.7	19.3	26.1	17.2		5.6	2.6					2	1			5		1	9				1	
16	767.34	21.7	19.5	25.0	17.8		1.9	3.6					1		3	3	2		9						
17	765.81	21.3	19.1	25.6	16.7		2.0	3.4					1		3	5			9					1	
18	764.03	18.2	16.6	24.4	16.7		6.2	3.0					2	2			1	2	1	9	1				
19	765.81	17.7	14.3	23.9	10.0	43.4	2.0	2.0					4		1		1	1	2	9					
20	761.03	19.3	17.2	23.9	10.6		0.9	2.1					2		2	3	1		1	9					
21	765.56	21.0	18.8	25.6	15.6		2.2	1.6						2	1	6			9						
22	765.31	20.6	18.6	25.6	16.1		4.1	1.9						2		7			9					1	
23	766.32	20.0	17.3	25.6	16.1		3.6	1.3					1		5	3			9					1	
24	766.32	20.8	16.7	23.3	11.1		2.0	1.4					3			4	1		1	9					
25	764.54	21.3	17.6	27.2	12.8		2.0	1.4					1	1			6		1	9					
26	761.49	20.9	17.1	26.7	12.8		2.0	1.2					6		1	2			9						
27	760.99	19.4	17.8	25.0	12.3		5.2	2.2					2		2	2		1	9						
28	761.24	12.6	8.9	15.0	8.3		4.3	3.0					5					4	9						
29	768.19	10.4	7.1	15.0	4.4		4.6	2.0					1			2	6	1	9						
30	760.99	11.8	8.3	16.7	3.3		4.0	1.3					1		1	3	1	1	2	9					
Totals or Means	762.91	19.6	17.2	24.1	14.9	73.4	4.0	1.8					24	35	9	20	23	67	10	23	19	270	1		5

觀測時間 Time of Observation: 2, 8, 9, 12, 14, 15, 21, 24 hrs. 120° E.M.T.
 氣壓儀器差 Barometric Instrument Error: -0.06 mm.

中華民國二十年九月份 September, 1931.

牛莊 Newchwang Custom Station. 北緯 Lat. 40° 40' N.; 東經 Long. 123° 03' E.; 高度 Altitude 24 M.

日期 Days of the Month	氣壓 Pressure mm	溫度 Temperature °C				雨量 Rain- fall mm	雲量 Cloud- iness 0-10	風力 Wind Force B. S.	風向 Wind Direction										雜項 Miscellaneous							
		乾球 Dry	濕球 Wet	最高 Max.	最低 Min.				總數 Sum	平均 Mean	B. S.	北 N	東北 NE	東 E	東南 SE	南 S	西南 SW	西 W	西北 NW	靜 Calm	總次數 Total Number	霧 Fog	霜 Frost	雪 Snow	雹 Hail	其他 Other
1	759.72	24.9	22.5	28.9	18.9	T	4.4	3.0					1	0	1			8								
2	759.97	19.5	19.1	23.3	19.4		9.8	3.1	1		4		2		1			8								
3	754.13	20.8	20.7	26.7	15.6	5.1	4.3	4.1		1	2		3	2				8								
4	755.14	23.3	22.4	28.1	20.0	0.3	0.4	4.8					6	2				8								
5	756.67	23.1	22.1	27.2	20.0		1.4	3.5					8					8								
6	759.46	22.6	21.9	23.3	15.6		0.0	3.1			1		7					8								
7	757.94	22.8	22.1	26.7	16.7		8.0	3.5			3	1	4					8								
8	757.68	20.9	20.9	24.4	15.6	23.9	3.3	3.4	1	1	2	2	2					8								
9	756.92	22.9	22.3	26.7	18.3	1.3	3.0	3.1					2	6				8								
10	759.46	22.7	22.2	26.7	18.3		3.1	3.4	1		1	1	5					8								
11	752.86	21.1	20.6	23.9	18.9		4.0	4.3			1	1	5		1			8								
12	753.11	19.2	18.6	22.2	18.9	1.3	1.4	5.4				1	3		4			8								
13	755.91	20.2	19.6	23.9	12.2	1.0	1.0	4.8					6	1	1			8								
14	762.76	20.3	19.7	25.6	15.0		0.4	2.9			2	1	2	3				8								
15	766.07	21.7	21.0	28.3	13.3		2.6	3.1			1	2	5					8								
16	763.76	22.3	21.8	25.0	16.1		0.5	4.8					8					8								
17	763.26	22.7	22.1	25.6	16.7		0.0	5.1				2	6					8								
18	762.76	18.2	17.0	20.6	15.0	8.1	4.3	5.0	7				1					8	1							
19	762.76	19.3	17.5	23.9	11.7		0.6	3.6					4	1	3			8								
20	760.22	21.1	20.5	25.0	13.9		0.0	3.9				2	6					8								
21	759.21	21.7	20.9	26.7	15.6		0.0	3.5					8					8								
22	761.49	20.9	19.9	26.1	15.6		0.0	3.0				1	7					8								
23	762.26	20.7	19.8	25.0	15.0		0.0	3.4					8					8								
24	763.78	20.0	19.5	25.6	13.9		0.0	3.0				1	7					8								
25	762.51	20.2	19.6	26.7	13.3		0.0	2.9				1	7					8								
26	760.48	20.5	20.2	25.0	13.3		2.5	2.9	1			1	3	1	2			8								
27	756.87	17.9	17.6	23.9	15.6		7.9	3.0	2		1		4	1				8								
28	760.99	12.7	12.7	15.6	8.9	6.1	3.4	4.4	1						7			8								
29	756.41	12.9	10.7	15.0	9.4		3.5	5.4					1	7				8								
30	759.46	16.9	14.7	20.6	11.1		4.0	3.4					4	1	3			8								
Total or Mean	759.43	20.4	19.7	24.6	15.4	47.1	2.6	3.3		14	2	18	20	14	14	19		240	1							

觀測時間 Time of Observation: 3, 6, 9, 12, 15, 18, 21, 24 hrs. 120° E.M.T.
 氣壓儀器量 Barometric Instrument Error: -0.71 mm.

中華民國二十年九月份 September, 1931.

愛理 Aigun Custom Station 北緯 Lat 49° 50' N 東經 Long. 137° 38' E, 高度 Altitude 1359 M.

日期 Days of the Month	氣壓 Pressure mm	溫度 Temperature °C				雨量 Rain- fall mm	雲量 Cloud- ness 0-10	風力 Wind Force B. S.	風向 Wind Direction										雜項 Miscellaneous							
		乾球 Dry	濕球 Wet	最高 Max.	最低 Min.				總數 Sum	平均 Mean	B. S.	N	NE	E	SE	S	SW	W	NW	Calin	Total Numbers	Gale	Thunder	Snow	Hail	Fog
												9 A.M.	9 A.M.	9 A.M.	9 A.M.	9 A.M.	9 A.M.	9 A.M.	9 A.M.	9 A.M.						
1	747.53	20.5	18.1	27.2	16.7	4.3	6.8	0.0									8	8								
2	750.57	20.1	18.1	24.4	15.6	2.0	5.9	0.5	4								4	8								
3	749.56	19.1	17.2	22.8	16.1		10.0	1.4		8	3						2	8								
4	748.97	14.2	13.6	15.0	13.9	12.7	10.0	2.5		8	8							8								
5	743.71	14.2	13.3	16.1	11.7	7.1	10.0	0.9	5	1	1						1	8								
6	743.97	16.2	14.4	22.2	11.7	0.8	6.0	0.3							1		7	8								
7	744.48	17.0	15.0	23.9	11.1		3.1	0.8			2	1			1		4	8								
8	742.19	14.3	13.8	16.1	11.1	9.1	7.4	1.0	2	1					3		2	8								
9	740.92	12.8	12.4	16.1	8.9	12.2	5.4	0.6	1	2					1		4	8	1							
10	739.40	14.9	12.7	18.9	11.1	18.0	5.9	1.5	2						5		1	8								
11	743.11	14.8	12.8	20.0	7.8		6.6	1.8			3	2			2		1	8								
12	734.32	14.4	13.3	17.8	12.8	10.9	9.4	2.3	3	1	3				1			8								
13	735.59	13.2	12.4	16.7	11.7	1.8	9.8	0.5							3		5	8								
14	744.48	11.6	10.8	13.9	9.4	33.3	9.3	1.8	3						5			8								
15	751.33	13.1	11.6	16.1	10.6	0.3	5.8	1.0	2						3		3	8								
16	751.84	11.3	10.7	13.9	8.3	0.5	9.8	0.6		4	1						3	8								
17	746.51	13.4	11.9	17.2	10.6	9.7	8.6	0.9	2	1	3	1					1	8								
18	744.73	10.1	8.4	14.4	5.6	4.6	6.4	0.3					2				6	8								
19	744.22	9.8	8.7	13.3	6.7	2.8	6.8	1.1							7		1	8								
20	745.24	10.8	9.8	17.8	5.0		0.0	0.3							2		6	8								
21	745.75	14.1	12.4	20.6	6.1		3.6	0.3		1	1						6	8								
22	747.27	15.3	13.8	21.1	10.0		2.0	0.4							3		5	8								
23	743.71	18.1	15.6	26.7	11.1		5.3	1.0			2	1	2				3	8					1			
24	749.30	14.2	9.9	21.1	8.9		0.0	1.0	1		1		5				2	8								
25	750.83	8.8	7.8	10.6	5.0		7.9	0.0									8	8								
26	748.29	10.8	9.7	14.4	8.9	10.7	7.1	0.8							4		4	8								
27	749.06	9.4	7.8	12.8	5.0		7.0	0.9	4	1							2	8								
28	737.11	5.8	5.2	6.7	5.0	19.1	9.8	1.9	2						6			8								
29	734.32	6.1	5.6	8.9	3.3	1.0	10.0	0.8							2		6	8								
30	736.60	8.0	6.0	12.9	5.5	14.7	5.3	2.6	1						6		1	8								
Totals or Means	744.33	13.2	11.7	17.3	9.5	175.1	6.7	1.0	12	25	16	23	3	9	57	95	240		1				1			

觀測時間 Time of Observation: 2, 6, 9, 12, 15, 18, 21, 24, hrs. 120° E.S.T.
 氣壓儀器差 Barometric Instrument Error: -0.25 mm.