



Olcott's
LAND VALUES
BLUE BOOK
of CHICAGO



1936



VALUATION
 Companies
Estates, Financial
Corporations on Finance
Improvements

A thorough understanding of the value of property is essential to establish the true value.

There is no sound permanent investment due to the fluctuating purchase prices.

**K U H N &
 I N V E S T M E N T**

Central and North

Chicago



Gift of

Gerald A. Danzer

RAYMOND S. PRUITT
President

RAY R. HEMINGWAY
Vice Pres. and Treas.

Raymond Realty Company
(Incorporated)

REAL ESTATE

**BONDED PROPERTY MANAGEMENT
 INSURANCE
 MORTGAGES**

1569 Howard St.

Briargate 1668

THOMAS H. WILLIS

Formerly

H. H. Walker & Co.

REAL ESTATE

MANUFACTURING SITES

DOCK PROPERTY

FIRST MORTGAGE LOANS

Otis Building

Corner Madison and La Salle Sts.

Telephone Cen. 4086

Edgar M. Snow

A. A. Brock

Established 1873

Edgar M. Snow & Co.

REAL ESTATE

FIRST MORTGAGE LOANS

INSURANCE

TITLE & TRUST BUILDING, CHICAGO

Telephone Central 7474

Boston Correspondents

JOHN JEFFRIES & SONS

CHANDLER AND MONTAGUE

*Industrial
Realtors*



*1st Natl. Bank Bldg.
RANdolph 1828*

CHICAGO

ORLO O. MONTAGUE
ASSOCIATES
LOUIS A. HEIL
MANAGER
N. RAY MILLER
ALBERT R. MONTAGUE
WALTON F. EHREN

**ESTABLISHED
1889**

**SALES
LEASES
APPRAISALS
MANAGEMENT**

WANTED—FIRST MORTGAGES

No Commission Charged

\$7,500 to \$250,000

**Apartment Buildings—6 to 36 Apartments
in Select Neighborhoods**

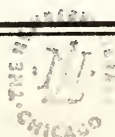
Retail Commercial Buildings

**Choice Residences in North Shore and
Western Suburbs**

THE UNIVERSITY OF CHICAGO

122 South Michigan Avenue

Wabash 5222



First Mortgage Money

to loan on residence, apartment, and
business properties. Attractive rates.
Brokers co-operation solicited.

Cooper-Kanaley & Co.

120 South La Salle Street

FRANKLIN 0353

We Make Choice

FIRST MORTGAGES

on

COMMERCIAL, APARTMENT, AND
RESIDENCE BUILDINGS



Interest Rates $4\frac{1}{2}\%$ Up



JOHN BLUE & CO., Inc.

134 So. La Salle St.

Phone FRANKlin 3680

FRANKENSTEIN & COMPANY

REAL ESTATE — PROPERTY MANAGEMENT

Westminster Building

110 South Dearborn Street

Telephone Central 5753

CHICAGO

"Complete Insurance Service"

The facilities of this office anticipates the needs of the Agent or Broker in all forms of insurance

BRUMMEL BROTHERS

Insurance Underwriters

Cook County Department Managers representing Strong Old Line Companies only

175 West Jackson Boulevard
CHICAGO, ILLINOIS

TELEPHONE WABASH 2056

Ralph J. Sherman, Inc.

: Realtor :

Property Management

::

40 North Dearborn Street

Rooms 711-712

CHICAGO

Telephone Central

0 0 2 4

For Safe, Easy, Low-cost Financing

GET DETAILS ABOUT OUR

LONG-TERM FIRST MORTGAGE RESIDENTIAL PROPERTY LOANS

for refinancing, building, modernizing, buying

LOW INTEREST-UP TO 20 YEARS-NO RENEWALS
MONTHLY REPAYMENTS SUITED TO INCOME

FIRST FEDERAL SAVINGS AND LOAN ASSN.

Broker Cooperation Solicited ☆ *of Chicago* 111 S. Dearborn St.

OLCOTT'S LAND VALUES BLUE BOOK OF CHICAGO

Established 1900

Issued Annually

1936

Twenty-Sixth Issue

Copyrighted 1936 by















GEO. C. OLCOTT & CO., INC., Publishers and Appraisers

30 N. LaSalle St., Room 728

CHICAGO

Phone Franklin 5186

PRICE PER COPY - - - - - FIVE DOLLARS

| | Page |
|---|--|
| Annual Review | A15 |
| EXPLANATORY | |
| Explanation of Blue Book (Page Numbers, Legal Descriptions, and House Numbering System) | A16 & A17 |
| Zoning—Use and Volume District Provisions | A21 |
| Zoning—Suburban Towns | A22 to A27 |
| Paving Records | A17 |
| Foot Notes on Map Pages | A30 to A39 |
| SYMBOLS | |
| Transportation and Map Symbols | A8 & A19 |
| Chicago Zoning Symbols Made Standard for Suburban Towns | A19 |
| Zoning Symbols—Use and Volume | A19 |
| Paving Symbols | A19 |
| ZONING SUMMARIES | |
| Summary of Volume District Provisions of Chicago | A21 |
| Suburban Index and Key to Zoning Provisions | A22 to A27 |
| LAND VALUE RULES | |
| Cook County Assessor's Rules | A41 to A61 |
| Corner Distributing Factors | A41 |
| Depth Tables | A42 to A45 |
| Examples of Computations and Corner Rules | A46 to A60 |
| BUILDING IMPROVEMENTS | |
| Building Classifications (Foot Notes on Maps) | A24 to A39 |
| Schedule for Computing the Value of Buildings | A28 |
| INDEXES | |
| Alphabetic Index to Advertisers | A12 to A14 |
| Index to Streets | A70 to A101 |
| Index to Maps | A69 |
| SPECIAL MAPS | |
| Ward and Population Map of Chicago | A63 |
| Township Map of Cook County | A65 |
| House Numbering Map | A67 |
| MAP SECTION | 1 to 193 |
| Prominent Business Corners for 26 Years Compared | 194 to 199 |
| Street car lines..... | SYMBOLS |
| Elevated lines |  |
| Street car motor bus lines |  |
| Chicago Motor Bus Co. lines |  |
| Private bus lines (Suburbs) |  |
| Railroads and switches |  |
| Limits, city and village |  |
| Schools, public |  |
| Industrial plants |  |
| Churches, public and parochial schools |  |
| Bridges |  |
| Subways |  |
| Viaducts |  |
| Tunnels |  |
| Section limits marker |  |

(Continued on page A19)

HARMON L. WATERSTONE



Realtor

**SALES • LEASING • PROPERTY MANAGEMENT
CHAIN STORE LOCATIONS**

65 EAST SO. WATER STREET

Member

*The Chicago Real Estate Board
National Assn. of Real Estate Boards*

Telephones

**CENTRAL 8727
RANDOLPH 5855**

PARKER & FINNEY, INC.

*Property Management
Real Estate Investments
Appraisals - Insurance*

**38 So. Dearborn Street
CHICAGO**

TELEPHONE RANDOLPH 3081

“Complete Insu

The facilities of this office
the Agent or Broker in

BRUMME

INSURANCE U

Cook County Depart
senting Strong Old

175 West Jack
CHICAGO,

TELEPHONE

rance Service''

anticipate the needs of
all forms of insurance.

L BROS.

NDERWRITERS

ment Managers repre-
Line Companies only

son Boulevard
ILLINOIS

WABASH 2055

A

Aldis & Co., 53 W. Jackson Blvd., Harrison 0260.....Real Estate.....A67

B

BELL SAVINGS BLDG. & LOAN ASSN. 208 W. Washington St..Mtge. Loans.....A29

Bills Realty Inc., 134 S. LaSalle St., State 0266.....Real Estate.....4

Blue, John & Co., 134 S. LaSalle St., Franklin 3680...Mtge. Loans.....A5

Bond, William A. & Co., 33 N. LaSalle St., Gen. 4693...Real Estate.....81

BRUMMEL BROS., 175 W. Jackson Blvd., Wabash 2056.....Insurance..A6,A10,A11

A20, A44, A62, A64, 17, 33, 53, 92, 92, 114, 133, 138, 145, 147, 200,201

Bryar & Blish, 7853 S. Stony Island Av., Saginaw 2100.Real Estate.....147

C

CENTRAL MFG. DISTRICT 38 S. Dearborn St., Ran. 2235...Industrial.....100

Chandler & Montague 38 S. Dearborn St., Ran. 1828.....Real Estate.....A4

Chatain, Robert N. 1545 E. 63rd St., Midway 8745-46...Real Estate.....137

Cooper-Kanaley & Co., 120 S. LaSalle St., Fra. 0353...Mtge. Loans.....A5

Croxton, H. W. & Co., 4723 Broadway LongBeach 6622...Real Estate.....53

Curran, O. P. Jr., 4545 Broadway, LongBeach 2821.....Real Estate.....43

D

DOVENMUEHLE INC., 110 S. Dearborn St., Andover 2200...Mtge. Loans.....202

Eckhoff, Geo. J., 6044 Avondale Av., Newcastle 0984...Real Estate.....28

E

Farr & Co., 140 S. Dearborn St., Central 8534.....Real Estate.....A66

First Federal Savings & Loan Assn. 111 S. Dearborn St.Mtge. Loans.....A7

FLECK, WILLIAM & CO., 1133 E. 82nd St., Regent 6550...Real Estate.....138,146

FOX, CHARLES E. & CO., 1521 E. 53rd St., Plaza 6900...Real Estate.....125

Frankenstein & Co., 110 S. Dearborn St., Central 5753...Real Estate.....A6

FREAR-DELAFLANE CO., 5303 Hyde Pk. Blvd. HydePk 7000...Real Estate.....126

H

Harwood, Horatio H. 7027 Ridge Blvd., Rogers Pk 3302...Real Estate.....25

Heinemann, Wm. C. & Co. 10 S. LaSalle St., Ran.2347...Mtge Loans.....A69

Hennessey, W. S. Co. 569 Howard St., Evanston, Ill....Real Estate.....26

HOGAN & FARWELL INC., 664 N. Michigan Av., Whi. 4560...Real Estate...72,72,82

Hough, Jos. W. & Son 4169 S. Halsted St. Yards 0808...Real Estate...122,134

HUGHES-BROWN-MOORE CORP. 111 W.Washington St.Fra.1610.Real Estate.....1

J

Jacobs & Jacobs Inc., 2750 Devon Av., Briargate 3508...Real Estate.....33

K

Kester, Franklin J. 1145 W. Sheridan Rd., Hol. 6175...Real Estate.....26

KING, ARMOND D., 5045 Oakton St., Miles Center, Ill...Real EstateA94,A95,14

KRANSZ, HENRY P. & CO., 29 S. LaSalle St., Ran. 2561...Mtge. Loans.....35

Krauter, Elmer J., 6417 S. Hlsted St., Wentwth 4120...Real Estate...122,123

.....134,135

Kuhn & Co., 430 N. Michigan Av., Delaware 3403.....Real Estate.....A2

L

Lang, Weise & Cella, 308 W. Washington St., Ran.2574...Real Estate.....81

Levy, Mark & Brother, 7 S. Dearborn St., Ran. 3683...Real Estate.....82

Liebold, Albin J. Inc., 541 Diversey Pkwy. Div. 4771...Real Estate.....53

Long-Kogen Inc., 6951 N. Clark St., Rogers Pk. 6500...Real Estate.....25

M

MOORE SPRAGUE 2211 S. Michigan Av., Calumet 5315.....Real Estate.....92

Wm. E. Mosby & Co. Inc., 8032 S. Cottage Grove Av.....Real Estate.....146

N

National Survey Service, 134 N. LaSalle St. Ran. 7609.Surveying.....203

Neubaus, H. C. & Co., 1204 Thorndale Av. LongBeh.4560...Real Estate.....35

NILES CENTER REALTY CO., 4959 Dempster St.Niles CenterReal Estate.....13

O

Ogden-Sheldon & Co., 30 N. LaSalle St., Fra. 7358.....Real Estate.....72

P

Parker & Finney Inc., 38 S. Dearborn St. Ran. 3081...Real Estate.....A9

PHIPPS INDUSTRIAL LAND TRUST, 39 S. LaSalle St.....Industrial.....109,55

Price, Bester P. Co., 120 S. LaSalle St. Cen. 6356...Mtge. Loans.....A69

Q

QUINLAN & TYSON INC., 1571 Sherman Av.,Evanston, Ill..Real Estate.....12

R

Raymond Realty Co., Inc. 1569 Howard St., Bri. 1668...Real Estate.....A2

REALTY MANAGEMENT CO., 33 N. LaSalle St., Cen. 2323...Real Estate..A70-A101

REALTY & MORTGAGE CO., 3115 Logan Blvd., Bel. 0001...Real Estate.....59

Republic Realty Mtge. Corp., 110 S. Dearborn St.....Mtge. Loans.....A66

S

| | |
|---|---------|
| SALK, WARD & SALK, 11 S. LaSalle St., Central 0826....Mtge. Loans..... | A36 |
| Schoenlank & Kirschner 1505 Morse Av., Shel. 8820.....Real Estate..... | 26 |
| Selz & Southman, 345 E. 61st St., Normal 5730.....Real Estate..... | 138 |
| Sherman, Ralph J. 40 N. Dearborn St., Central 0024.....Real Estate..... | A7 |
| Snow, Edgar M. & Co., 69 W. Washington St., Cen.7474.....Real Estate..... | A3 |
| South Shore Investment Co., 7459 S. Exchange Av.....Real Estate..... | 148 |
| Steinbrecher, Paul & Co. 7 S. Dearborn St., Cen.4984.....Real Estate..... | 82 |
| STUDLER & CO., 75 E. Wacker Dr., State 6622.....Real Estate..... | 72 |
| SWAN, LORISH & CASPERS, INC. 1501 E. 53rd St.....Real Estate... | A68,114 |

U

| | |
|--|----|
| University of Chicago, 122 S. Michigan Av. Wab. 5222..First Mtges..... | A4 |
|--|----|

W

| | |
|---|-------|
| Waterstone, Harmon L. 65 E. South Water St., Cen.8727..Real Estate..... | A9 |
| WELLS-MURRAY & CO., 1139 Lawrence Av., LongBeach 4104..Real Estate..... | 43,44 |
| WHITAKER, R. B. CO. 140 Center St., Winnetka, Ill.....Real Estate..... | 11 |
| Willis, L. M. 110 S. Dearborn St., Randolph 1046.....Real Estate..... | A68 |
| Willis, Thomas H., 10 S. LaSalle St., Central 4086....Industrial..... | A3 |
| Winston & Co., 38 S. Dearborn St., Central 4204.....Real Estate..... | 203 |

CLASSIFIED INDEX TO ADVERTISERS

INSURANCE

| | |
|---|--------------|
| BRUMMEL BROS., 175 W. Jackson Blvd., Wabash 2056.....Insurance.. | A6, A10, A11 |
| A20, A44, A64, 17, 33, 53, 92, 93, 114, 133, 138, 145, 147, 200, 201, A62 | |

FIRST MORTGAGE LOANS

| | |
|--|-----|
| BELL SAVINGS HLDG. & LOAN ASSN. 208 W. Washington St..Mtge. Loans..... | A29 |
| Blue, John & Co. 134 S. LaSalle St. Franklin 3680....Mtge. Loans..... | A5 |
| Cooper - Kanaley & Co. 120 S. LaSalle St. Fra. 0353....Mtge. Loans..... | A5 |
| DOVENMUEHLE INC., 110 S. Dearborn St. Andover 2200....Mtge. Loans..... | 202 |
| First Federal Savings & Loan Assn. 111 S. Dearborn St.Mtge. Loans..... | A7 |
| Heinemann, Wm. C. & Co., 10 S. LaSalle St., Ran.2347....Mtge. Loans..... | A69 |
| KRANSZ, HENRY P. & CO., 29 S. LaSalle St., Ran. 2561..Mtge. Loans..... | 35 |
| Price, Bester P. Co. 120 S. LaSalle St., Cen. 6356....Mtge. Loans..... | A69 |
| Republic Realty Mtge. Corp. 110 S. Dearborn St.....Mtge. Loans..... | A66 |
| SALK, WARD & SALK 11 S. LaSalle St., Central 0826....Mtge. Loans..... | A36 |
| University of Chicago, 122 S. Michigan Av. Wab. 5222..First Mtges..... | A4 |

SURVEYORS

| | |
|--|-----|
| National Survey Service, 134 N. LaSalle St., Ran.7609.Surveying..... | 203 |
|--|-----|

REAL ESTATE BROKERSINDUSTRIAL BROKERS

| | |
|---|--------|
| CENTRAL MFG. DISTRICT, 38 S. Dearborn St., Ran. 2235..Industrial..... | 100 |
| Chandler & Montague, 38 S. Dearborn St., Ran. 1828....Industrial..... | A4 |
| PHIPPS INDUSTRIAL LAND TRUST, 39 S. LaSalle St.....Industrial..... | 55,109 |
| Willis, Thomas H., 10 S. LaSalle St., Central 4086....Industrial..... | A3 |

CENTRAL DISTRICT

| | |
|--|----------|
| Aldis & Co., 53 W. Jackson Blvd., Harrison 0260.....Real Estate..... | A67 |
| Bills Realty, Inc., 134 S. LaSalle St., State 0266.....Real Estate..... | 4 |
| Bond, William A. & Co., 33 N. LaSalle St., Cen. 4693..Real Estate..... | 81 |
| Farr & Co., 140 S. Dearborn St., Central 8534.....Real Estate..... | A66 |
| Frankenstein & Co., 110 S. Dearborn St., Cen. 5753.....Real Estate..... | A6 |
| HOGAN & FARWELL INC., 664 N. Michigan Av., Whi. 4560..Real Estate.. | 72,72,82 |
| Lang, Weise & Cella, 308 W. Washington St., Ran.2574..Real Estate..... | 81 |
| Levy, Mark & Brother 7 S. Dearborn St., Ran. 3683.....Real Estate..... | 82 |
| Ogden-Sheldon & Co., 30 N. LaSalle St., Fra. 7358....Real Estate..... | 72 |
| Parker & Finney Inc., 38 S. Dearborn St., Ran. 3081....Real Estate..... | A9 |
| REALTY MANAGEMENT CO., 33 N. LaSalle St., Cen. 2323...Real Estate.. | A70-A101 |
| Sherman, Ralph J., 40 N. Dearborn St., Central 0024.....Real Estate..... | A7 |
| Snow, Edgar M. & Co., 69 W. Washington St., Cen.7474..Real Estate..... | A3 |
| Steinbrecher, Paul & Co., 7 S. Dearborn St., Cen.4984..Real Estate..... | 82 |
| Waterstone, Harmon L. 65 E. South Water St., Cen.8727..Real Estate..... | A9 |
| Willis, L. M., 110 S. Dearborn St., Randolph 1046.....Real Estate..... | A68 |
| Winston & Co., 38 S. Dearborn St., Central 4204.....Real Estate..... | 203 |

NORTH SIDE

GENERAL

HOGAN & FARWELL INC., 664 N. Michigan Av., Whi. 4560..Real Estate..72,72,82
 Kuhn & Co., 430 N. Michigan Av., Delaware 3403.....Real Estate.....A2
 SUDLER & CO., 75 E. Wacker Dr., State 6622.....Real Estate.....72

LINGOLN PARK DISTRICT

Liepold, Albin J. Inc., 541 Diversey Pkwy. Div. 4771..Real Estate.....53

UPTOWN DISTRICT

Croxtan, H. W. & Co., 4723 Broadway, LongBeach 6622...Real Estate.....53
 Curran, O. P. Jr., 4545 Broadway, LongBeach 2821.....Real Estate.....43
 Neuhaus, H. C. & Co., 1204 Thorndale Av. LongBch. 4560..Real Estate.....35
 WELLS-MURRAY & CO., 1139 Lawrence Av., LongBeach 4104.Real Estate.....43,44

ROGERS PARK DISTRICT

Harwood, Horatio H., 7027 Ridge Blvd., RogersPk.3302..Real Estate.....25
 Hennessey, W. S. Co. 569 Howard St., Evanston, Ill....Real Estate.....26
 Kester, Franklin J., 1145 W. Sheridan Rd., Hol. 6175...Real Estate.....26
 Long-Kogen Inc., 6951 N. Clark St., Rogers Pk. 6500...Real Estate.....25
 Raymond Realty Co., Inc. 1569 Howard St., Bri. 1668...Real Estate.....A2
 Schoenlank & Kirschner 1505 Morse Av., Shel. 8820.....Real Estate.....26

DEVON AND WESTERN DISTRICT

Jacobs & Jacobs Inc., 2750 Devon Av., Briargate 3508..Real Estate.....33

NORTH SHORE DISTRICT

QUINLAN & TYSON INC., 1571 Sherman Av., Evanston, Ill..Real Estate.....12
 WHITAKER, R. E. CO., 140 Center St., Winnetka, Ill....Real Estate.....11L

SKOKIE VALLEY DISTRICT

HUGHES-BROWN-MOORE CORP., 111 W. Washington St.....Real Estate.....1

NORTHWEST SIDE

NILES CENTER DISTRICT

KING, ARMOND D., 5045 Oakton St., Niles Center, Ill...Real EstateA94,A95,14
 NILES CENTER REALTY CO., 4959 Dempster St.NilesCenter.Real Estate.....13

NORWOOD PARK DISTRICT

Eckhoff, Geo. J., 6044 Avondale Av., Newcastle 0984...Real Estate.....28

LOGAN SQUARE DISTRICT

REALTY & MORTGAGE CO., 3115 Logan Blvd., Belmont 0001.Real Estate.....59

SOUTH SIDE

CENTRAL SOUTH SIDE

MOORE, SPRAGUE 2211 S. Michigan Av., Calumet 5315.....Real Estate.....92

HYDE PARK DISTRICT

FLECK, WILLIAM & CO., 1133 E. 82nd St., Regent 6550...Real Estate...138,146
 FOX, CHARLES E. & CO., 1521 E. 53rd St., Plaza 6900...Real Estate.....125
 FREAR-DELAPLANE CO., 5303 Hyde Pk. Blvd. HydePk. 7000.Real Estate.....126
 SWAN, LORISH & CASPERS INC., 1501 E. 53rd St.....Real Estate...A68,114

WOODLAWN DISTRICT

Chatain, Robert N. 1545 E. 63rd St., Midway 8745-46...Real Estate.....137

CHATHAM FIELD - AVALON PARK

FLECK, WILLIAM & CO., 1133 E. 82nd St., Regent 6550...Real Estate...138,146
 Wm. E. Mosby & Co., Inc., 8032 S. Cottage Grove Av....Real Estate.....146

SOUTH SHORE DISTRICT

Bryar & Blish 7853 S. Stony Island Av., Saginaw 2100..Real Estate.....147
 FLECK, WILLIAM & CO., 1133 E. 82nd St., Regent 6550...Real Estate...138,146
 Selz & Southman, 345 E. 61st St., Normal 5730.....Real Estate.....138
 South Shore Investment Co., 7459 S. Exchange Av.....Real Estate.....148

SOUTHWEST SIDE

Hough, Jos. W. & Son 4169 S. Halsted St., Yards 0808..Real Estate...122,134

3RD AND HALSTED DISTRICT

Krauter, Eimer J., 6417 S. Halsted St., Wentwth 4120..Real Estate...122,123
134,135

NEW FEATURES

The book has been enlarged by thirty-two pages this issue. Thirteen of these are new maps. Seven of these maps cover territory in the northwestern part of the city, embracing the towns of Morton Grove, Golf and the balance of Glenview and Park Ridge. Two of the new pages cover Riverside and a part of Brookfield, west of the city. Four pages cover the towns of Harvey, Dixmoor and the balance of Riverdale not heretofore covered. In the back pages of the book will be found a table entitled Prominent Corner Values for 26 Years Compared. This is a reprint from 1933 edition corrected to date.

ANNUAL REVIEW

The season of 1936 opens up with a promise of greater activity than has prevailed in the past six or seven years in real estate. This is evidenced by the continued demand on the part of prospective tenants for apartments. This inquiry which first manifested itself in 1934 in a marked degree, increased both in volume and breadth. It now covers pretty much the entire city and suburbs. At first the demand confined itself to the lower priced flats but later included the higher grade apartments as well.

It is generally agreed that business conditions on the whole are better this year than last. The real estate business, naturally has reacted favorably to this improvement. Whatever the cause of the changed conditions may be, whether due to government expenditure or to natural causes, is a debatable question. Probably it has arisen from both influences. Anyway, one thing is certain—the United States has a great survival value. It cannot be permanently downed.

In the local field there were a few favored spots where there was a spurt in building activity. These were in the newer section of Oak Park, Beverly Hills and the north shore suburban towns. In these districts under the stimulus of the building operations, land values increased from 10 to 20 per cent. In the higher priced sections of the residence portions of the city and particularly in the apartment house districts, land values declined from 10 to 15 per cent. Land values in the older sections of the city showed no improvement and were weak at previous quotations.

Industrial sites were in little demand except in the well established manufacturing districts owned by companies able to finance new enterprises. In the commercial centers in the outlying districts, many stores were being remodeled and modernized. In choice locations, new stores were being erected, mostly of the one story in height type. The intervening business property between the local centers was a drug on the market. Too much of this kind of property has been platted. In the downtown section of the city values were slightly lower, except in the wholesale section where occupancy showed some improvement. No advance in price was noted, however.

One of the principal, if not the most important factor in the resumption of building operations, is the low price at which desirable sites may now be obtained for such purposes. Taken as a whole land values have declined over 50 per cent from the peak of 1929. The less that one has to pay for a site to build on, the more he has to put into the home. The payment of wages is a great stimulus to business, as it is quickly spent for living expenses. On the other hand a payment made for a lot, may or may not be returned into productive enterprises. It depends largely on the seller having confidence in some venture to reinvest his money in. Besides labor must be employed if we are to have prosperity in the country.

EXPLANATORY

The maps in this publication combine the city zoning symbols with the valuations. In a few cases, however, exception is made to this rule, where the zoning symbols are so numerous as to obscure the valuation features. In such cases, two maps have been made of the same district. One shows the zoning only and the other the valuations alone. The territory covered embraces the whole of Chicago and the immediate surrounding suburbs. Some thirty-six suburbs are covered.

The unit values on the maps are the approximate estimated values for inside lots in each block, not affected by corner influences. 125 feet is the unit of depth, except in the downtown and near north side districts, where a depth of 100 feet is the unit. For lots of a greater or less depth than the unit, consult the depth tables. For corner valuations see the tables on corner rules. Section line and other prominent corners are independently considered and are indicated by oblique figures. Corner rules do not apply in such cases. Plottage or width of lot values are not shown. The unit of value in such cases is determined by the neighborhood custom in the size of holdings. For the sake of uniformity, the corner and depth tables used in this book are those in force in the assessor's office.

In the downtown district, 100x100 is considered as coming under the corner influence and the same dimensions are used for the unit values of inside lots. A lot 100 feet wide in this district can be improved to greater advantage than a 25 or 50 foot lot. When specific properties are under consideration, local conditions may considerably modify the unit values given, either up or down. Throughout the book the publishers endeavor to follow the market, rather than anticipate it.

PAGE NUMBERS

The large number on the upper right hand corner of each map page is the folio or page number. The smaller numbers on the margins of each map page are the reference page numbers, and indicate on which page the adjoining territory north (N), east (E), south (S), or west (W) may be found. They are designated thus: N. See Page 5, E. See Page 10, S. See Page 15, W. See Page 20.

LEGAL DESCRIPTIONS

Above the upper boundary of each map page will be found the township (T) and range (R) in which the territory on that page is located. Thus, T. 39, R. 14, means township 39, range 14. A township is six miles square or 36 square miles. Each square mile is designated as a section. The number of the section or part of the section covered by the particular map under consideration, will be found on the left hand margin of each map page.

The map pages in this book cover $1\frac{1}{2}$ sections of ground. They are one mile wide and one and one-half miles high. It thus happens that on some pages the whole of one section will appear and one-half of another section. These are indicated thus: N. $\frac{1}{2}$ Sec. 8 or S. $\frac{1}{2}$ Sec. 16, etc. A cross (x) indicates the line of separation between sections. In a few cases parts of sections only are covered. These are so indicated in the margin.

HOUSE NUMBERING SYSTEM

The general plan for numbering houses will be found on page A67. Specifically and in detail, the house numbers may be found at regular quarter mile intervals, outside the border lines on each map page. The numbers of the intervening blocks can be readily supplied. These numbers appear outside of the map boundary lines and should not be confused with the valuations inside those lines.

The numbering system begins with State Street for all east and west streets, and Madison Street for all north and south streets. Thus the north and south streets are marked on the outside of the map page boundary lines according to the distance from Madison Street, allowing 100 numbers for each long block of 600 feet. N. 1, N. 800, N. 1600, etc. South of Madison Street they are marked conversely, thus: S. 1, S. 800, S. 1600, etc. There are 800 numbers to a mile. An exception is made on the streets south of Madison Street to Roosevelt Road or 12th Street, where 1200 numbers are used to the mile, in order to co-ordinate street name and number from that point on.

All east and west streets are numbered in a corresponding manner from State Street as the base line. Thus E. 7, E. 800, E. 1600, etc., as the case may be, east of State Street, and W. 1, W. 800, W. 1600, etc., west of State Street.

In the case of diagonal streets, Lincoln, Clybourn, Elston, Milwaukee, Blue Island, and Archer Avenues, are numbered as if north and south streets. Grand, Fifth, and Ogden Avenues as if east and west streets.

STREET NAME CHANGES

On January 17th, 1933, the common council of the city of Chicago passed an ordinance adding the prefix "N.", or "S." with reference to the base line Madison Street, or the same extended, for streets running north and south. For streets running east and west, with the base line State Street, or the same extended, the prefix "E.", or "W." is to be used.

A number of street name changes contemplated are not published in this edition, owing to their not having been approved by the common council as yet.

ZONING**USE SYMBOLS**

Throughout this publication, the Chicago "Use" symbols have been employed as the standard for all the suburban towns. This was necessary for the sake of uniformity and clearness, the suburban symbols being so diverse in character. On some pages for instance, parts of Chicago and parts of some suburban town appear on the same page. Different symbols for the same zoning would be confusing. Under the heading "Chicago Symbols Made Standard for Suburban Towns," will be found a list of the Chicago symbols, illustrated.

On map pages No. 81 and No. 82 (the Central Business District), no zoning is shown for the reason that it was thought it would make obscure the valuations on the same pages. This entire district is zoned commercial, volume 5. Map page No. 72 is duplicated, once for the purpose of showing the valuations only and once to show the zoning. This was done for the sake of clarity. Some of the territory shown on the map pages as industrial, has been changed by subdividers to residential by deed restrictions.

VOLUME SYMBOLS

The "Volume" symbol for Chicago is a circle with heavy black figures 1, 2, 3, 4 or 5 in the center. The boundaries are plainly indicated by heavy black lines around the border. Under the heading "Summary of the Volume District Provisions," will be found a condensed tabulation of the chief essential points of the Chicago zoning ordinance, arranged in a convenient form for ready reference, covering both the Use and Volume provisions of the code.

SUBURBAN TOWNS

The "Height" and "Area" symbols of the suburban towns are made similar to the Chicago Volume symbol, except instead of the figures 1, 2, 3, etc., being used to indicate the class the territory belongs to, the actual height limit itself is put in the circle. The height symbol of the suburban towns are designated thus: 25, 35, 45, 60, or 80 as the case may be. Several pages of tabulations will be found giving the suburban symbol and its correlative Chicago symbol which is used. In these tables the suburban towns have been arranged in their alphabetic order.

Such towns as Elmwood Park and Calumet Park, which have not been officially zoned, are so marked on their respective maps. However, streets on which business is permitted, are marked with the commercial symbol. Territory not officially zoned is restricted by deed only.

PAVING RECORDS

The paving symbol is the line drawn in the center of the street, whereon is printed the year it was laid and the initials of the kind of pavement used. The exact facts have been difficult to obtain. In the case of Chicago, Glencoe, Evanston and Blue Island, they have been secured from the official records. The records of the suburban towns other than those mentioned are incomplete. We have compiled the official records so far as obtainable. Every street paved as shown on the maps is the result of a careful survey. Streets without any paving shown on them, are either unpaved or paved with crushed stone or some similar material.

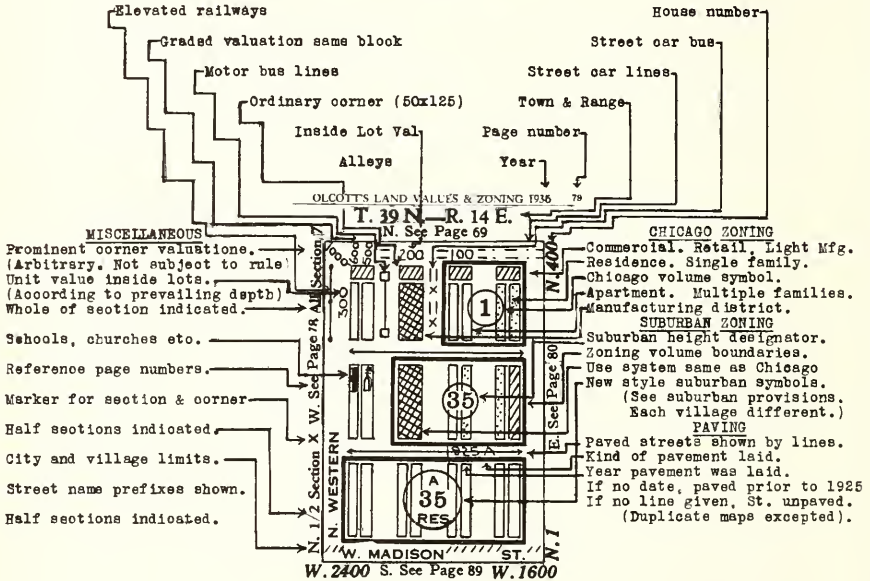
If a street is shown as paved without any date appearing thereon as to when it was paved, it may be taken as having been paved prior to the year 1925. The date of paving is important information, in that it shows whether or not the pavement is old and all assessments probably paid. It also shows if an old date that the pavement may be worn out by this time and a new assessment is imminent. If the paving is less than 10 years old, the assessment may not have been all paid. Another thing is that it gives a good idea of how old the building improvements in the neighborhood are. Street paving and new improvements go hand in hand in a natural order.

In the older sections of the city the paving records do not go back far enough to cover the original paving. Boulevards and highways are marked as paved but the material used is not indicated. The abbreviation for boulevard (Boul), is used in these cases. Highways which have what is known as strip paving, i.e., without curb on either side, are indicated by the abbreviation Hwy. In many cases we have dated new concrete highways from our own survey. The old asphalt highways have not been dated.

A list of the abbreviations used in the book for paving material laid down, such as 1927 A (asphalt) or 1928 AC (asphalt concrete), will be found on the same page as "Chicago Symbols Made Standard, etc.", under the sub head, "Kind of Paving Used and Symbols."

CHART OF FEATURES

DIAGRAM SHOWING VARIOUS CHARACTERS USED.
 LAND VALUES, ZONING, PAVING, TRANSPORTATION AND IMPROVEMENTS



FOOT NOTES

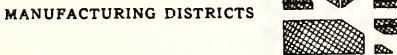
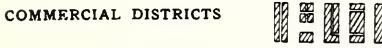
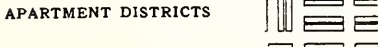
Arranged in order, (1) SW $\frac{1}{4}$ Sec 29 Class-3-4-15-Amer.
 top to bottom of (2) NW $\frac{1}{4}$ Sec 20 Cl-3-4-15-Negro.
 maps each side page (3) SW $\frac{1}{4}$ Sec 20 Cl-3-4-5-Vac lots-Polish

Each of the foot notes above, cover $\frac{1}{4}$ section of ground.
 Class numbers indicate character of building in that $\frac{1}{4}$ Sec.
 See pictures for classification numbers.
 Predominant nationality of each $\frac{1}{4}$ section given.

| Street | NEW STREET INDEX SYSTEM | | | Page |
|-------------------|-------------------------|------|--------|------|
| | At | From | To | |
| Western Av N.... | 2400 W | 1- | 7600 N | 79 |
| Madison St W..... | 1 W | 1- | 7200 W | 81 |

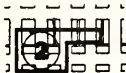
Chicago Symbols Made Standard for Suburban Towns in This Book

ZONING SYMBOLS—USE

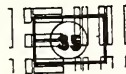


ZONING SYMBOLS—VOLUME

Chicago Volume Districts 1, 2, 3, 4 or 5 as shown here. See page A14.



Suburban Volume Districts 25, 35, 45, 50, 60, 65 and 80 as shown. Figures represent height limit. See pages A15 to A18.



TRANSPORTATION SYMBOLS

| | |
|-----------------------------|--|
| CHICAGO MOTOR BUS CO. LINES | |
| STREET CAR MOTOR BUS LINES | |
| RAILROAD LINES | |
| ELEVATED RAILWAY LINES | |
| STREET CAR SURFACE LINES | |

MISCELLANEOUS SYMBOLS

CITY AND VILLAGE LIMITS

PAVING SYMBOLS

Date laid and material used.

KINDS OF PAVING USED AND SYMBOLS

CHICAGO

| | | |
|------------------------|-------|----|
| Asphalt | | A |
| Asphalt Concrete | | AC |
| Asphalt Macadam | | AM |
| Brick | | B |
| Concrete | | C |
| Creosoted Wood (Block) | | CW |
| Granite Block | | GB |
| Macadam | | M |
| Sandstone Block | | SB |

EVANSTON

| | | |
|--------------------|-------|----|
| Asphalt Concrete | | AC |
| Asphalt Sheet | | AS |
| Brick | | B |
| Concrete | | C |
| Macadam-Bituminous | | MB |
| Macadam-Waterbound | | MW |
| Rock Asphalt | | RA |

GLENCOE

| | | |
|----------|-------|---|
| Brick | | B |
| Concrete | | C |
| Macadam | | M |

NILES CENTER & TESSVILLE

| | | |
|-----------------|-------|---|
| Concrete (only) | | C |
|-----------------|-------|---|

WILMETTE

| | | |
|----------|-------|---|
| Asphalt | | A |
| Brick | | B |
| Concrete | | C |

WINNETKA

| | | |
|------------------------|-------|-----|
| Asphalt Concrete | | AC |
| Brick (Concrete Base) | | B |
| Concrete | | C |
| Surface Tar-Macadam | | STM |
| Tarvia Surface-Macadam | | TSM |

BLUE ISLAND

| | | |
|--------------------|-------|----|
| Brick | | B |
| Bituminous Macadam | | BM |
| Concrete | | C |
| Concrete and Brick | | CB |

HIGHWAY & BOULEVARD

| | | |
|-----------|-------|-------|
| Highway | | Hwy. |
| Boulevard | | Boul. |
| Asphalt | | A |
| Concrete | | C |

OAK PARK

Records not Obtained in Full
 1901 to 1915 Brick Paving.
 1915 to 1924 Asphalt Paving.
 1924 to 1928 Concrete Paving.

FOREST PARK

Records Not Obtained in Full
 1903 to 1929
 95% of All Streets Paved with Brick.
 5% of All Streets Paved with Asphalt.

“Complete Insurance Service”

The facilities of this office anticipate the needs of the Agent or Broker in all forms of insurance.

BRUMMEL BROS.

Insurance Underwriters

Cook County Department Managers representing Strong Old Line Companies only

175 West Jackson Boulevard
CHICAGO, ILLINOIS

TELEPHONE WABASH 2056

SUMMARY OF VOLUME DISTRICT PROVISIONS

(Nor a Part of the Ordinance)

| Volume Districts | Use Districts | Lot | Occupancy of lot in per cent of lot area | Volume of building, area of lot times | 1 ft. setback from side lot lines for each 3 ft. above | Height limit at street line in feet | 1 ft. setback from street line above height limit for added height of | 1 ft. setback from center line of alley at grade for height of | Ultimate height of building in feet | No building nearer the center line of alley than |
|------------------|--|-----------------|--|---------------------------------------|--|-------------------------------------|---|--|-------------------------------------|--|
| 1st | Res. or Apt. Res. or Apt. Com. or Mfg. | Interior Corner | 50 | 10 (D) | 30 ft. (G) | 33 (F) | 2 ft. | 3 ft. | 66 (K) | 8 ft. |
| | | | 65 | 13 (D) | | | | | | |
| | | | 100 | 36 (D) | | | | | | |
| 2nd | Res. or Apt. Res. or Apt. Com. or Mfg. | Interior Corner | 60 (B) | 40 | None | 66 (F) | 2 ft. | 5 ft. (L) | 132 (K) | 8 ft. (M) |
| | | | 75 (B) | 50 | | | | | | |
| | | | 100 | 72 | | | | | | |
| 3rd | Res. or Apt. Res. or Apt. Com. or Mfg. | Interior Corner | 75 | 100 | None | 132 (F) | 2 ft. | 7 ft. (L) | 198 (K) | 8 ft. (M) |
| | | | 90 | 120 | | | | | | |
| | | | 100 | 144 | | | | | | |
| 4th | | | 100 | 216 | None | 198 (F) | 3 ft. | 9 ft. (L) | 264 (K) | |
| 5th | | | 100 | No Volume Provision | None | 264 | (H) | 10 ft. (L) | (H) (K) | |

NOTES

(Not a Part of This Ordinance)

A—Corner lot maximum area 8,000 square feet.

B—1% (maximum 5%) may be added to the 60% or 75% of the area in a 2d volume residence or apartment district for each 100 square feet that the lot is less in area than 3,600 square feet.

C—Private or community garage 1 story not included in area or volume limits in 1st, 2nd or 3d volume residence or apartment districts.

D—Volume of a building included courts not open to a street or alley; in a 1st volume district space under a pitched roof (equal in volume to a 60 degree hip roof) may be erected in addition to volume; 2-10 feet (maximum 2 feet) may be added to volume factors of 10 feet and 13 feet in a 1st volume residence or apartment district for each 100 square feet that the lot is less in area than 3,600 square feet.

E—Height limit at street line is to under side of ceiling beams; parapet (maximum height 8 feet) may be added.

F—Street line height limit may be relaxed where frontage is on a public space.

G—Side lot line set back height limit is to the mean level of the top of fire wall; at a district boundary the least restrictive rule applies.

H—In a 5th volume district the slope up from the street and alley lines above 264 feet is 30 degrees for a distance of 32 feet up the slope.

I—Cornices with 5 feet projection are permitted (3 feet projection in an alley back from the street a distance equal to the width of the alley) to a height 20 feet below the height limit of the parapet; for each 1 foot above that height the cornices are reduced in projection 3%.

J—Grain elevators, derricks, gas tanks, etc., are allowed above height limit in a 1st, 2d, or 3d volume manufacturing use.

K—Towers in 1st and 2d volume commercial or manufacturing districts and in 3d, 4th, or 5th volume districts. (See paragraph (d) Section 21)

L—Alley set back in a 2d, 3d, 4th, or 5th volume district does not apply for nearest 55 feet to the street which the alley intersects.

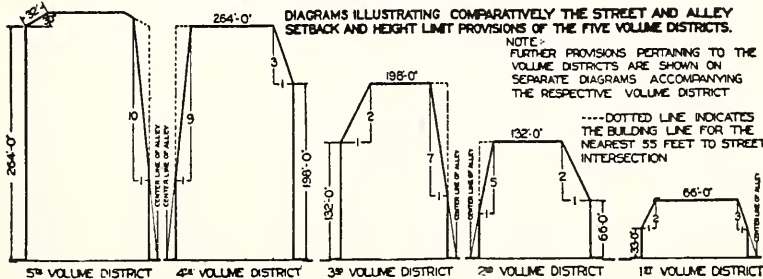
M—Distance of buildings from center line of alleys in a 2d or 3d volume district does not apply for nearest 55 feet to the street which the alley intersects.

THESE DIAGRAMS ARE NOT PART OF THE CHICAGO ZONING ORDINANCE

DIAGRAMS ILLUSTRATING COMPARATIVELY THE STREET AND ALLEY SETBACK AND HEIGHT LIMIT PROVISIONS OF THE FIVE VOLUME DISTRICTS.

NOTE— FURTHER PROVISIONS PERTAINING TO THE VOLUME DISTRICTS ARE SHOWN ON SEPARATE DIAGRAMS ACCOMPANYING THE RESPECTIVE VOLUME DISTRICT

--- DOTTED LINE INDICATES THE BUILDING LINE FOR THE NEAREST 55 FEET TO STREET INTERSECTION










Suburban Index and Key to Zoning Provisions

| USE DISTRICTS | | HEIGHT & AREA DISTRICTS | | | | | | | |
|------------------|-------------------------|-------------------------|-------------------|------------------|-----------------|-----------|--------|------------|------------|
| Blus Br. Symbols | Suburban Classification | Height Symbols | Height Regulation | Intensity of Use | Family per Acre | Set backs | Courts | Side Yards | Rear Yards |





BELLWOOD
Adopted 1930

| | | | | | | | | | |
|----------------|------------------------------------|--|------------------|----------------------------|--|---------------|--|----------------------|-----------------------------|
| R 35 RES | "R" Residence Single Family | | 35 Ft. 2½ Story | 35% Interior 40% Corner | | 22½% Depth | | 6 Ft. | 15-25 Ft. of 22½% Lot |
| A 60 APT | "A" Apartment Multiple Family | | 60 Ft. 4 Stories | 40% Interior 50% Corner | | 22½% Depth | | 6 Ft. | 15% Car 10% 15% |
| C 60 BUS | "C" Commercial General Business | | 60 Ft. 4 Stories | 90% Area | | | | 5' Outer 6' Inner | 3 Ft. 10% Depth |
| I 60 IND | "I" Industrial Light Mfg. | | 60 Ft. 4 Stories | 90% Area | | | | 5' Outer 6' Inner | 3 Ft. 10% Depth |
| M 60 MFG | "M" Manufacturing Heavy Mfg. | | 60 Ft. 4 Stories | 90% Area | | | | 5' Outer 6' Inner | 3 Ft. |
| C 60 COM | "C" Commercial Limited Business | | 60 Ft. 4 Stories | 90% Area | | | | 5' Outer 6' Inner | 3 Ft. 10% Depth |

BERRY
Adopted Sept. 25, 1923.

| | | | | | | | | | |
|---|--|----|-------------------|--|----|---------|----------------------|--------------------------|---------------|
|  | "A" Residence Single Family, Ch. Schools, Farms Etc. | 35 | 35 Feet, 2½ Story | 30% Intr. Lot 40% Cor. Lot 4 Apt on 50' Cor. With 2/3 Consent | 12 | 15 Feet | 6' Inner 6' Outer | 3 Feet Each Side | 10-25 Feet |
|  | "A2" Residence Single Family, Ch. Schools, Farms Etc. | 25 | 25 Feet, 1½ Story | 30% Intr. Lot 4 Apt on 35' Cor. | 12 | 15 Feet | Same | Same | Same |
|  | "B" Residence Same as "A" & "A2" 2 Apt, Hoop, Clubs Etc. | 35 | 35 Feet, 2½ Story | 30% Intr. Lot 40% Cor. Lot 4 Apt on Cor With 2/3 Consent | 24 | 15 Feet | Same | Same | 10-15 Feet |
|  | "C" Commercial Retail Stores, no Yards, Restricted | 35 | 35 Feet, 2½ Story | 50% Residential 90% Commercial | 42 | None | Same | 3 Ft if Pro- vided | 10 Ft |
|  | "C2" Commercial Bakesies, Strge Yds, Etc. Restricted | 50 | 50 Feet, 3½ Story | 50% Residential 90% Commercial | 42 | None | Same | Same | Same |
|  | "D" Industrial Light Manufacturing Nothing Obnoxious | 50 | 50 Feet, 3½ Story | Same | 42 | None | Same | Same | Same |
|  | 3 Story Apartment | 50 | | | | | | | |

BLUE ISLAND
Adopted January 11, 1926.

| | | | | | | | | | |
|--|--|----|---------|---------------------------------|--|-----------------------|-----------------------|--|---------------|
|  | 1st Residential Single Family, Chrs. Schools, Farms Etc. | 35 | 35 Feet | 50% Intr. Lot 65% Corner Lot | | 15 Feet | 6' Inner 3' Outer | | 10-20 Feet |
|  | 2nd Residential Apartments, Hotels Clubs, Etc. | 45 | 45 Feet | 60% Intr. Lot 75% Corner Lot | | 15 Feet | 6' Inner 5' Outer | | 10-15 Feet |
|  | 1st Commercial Retail Stores, Yds, Garages, Light Mfg. | 65 | 65 Feet | Same 100% let. Floor | | 15 Feet, 4.5' Wide | 4' Inner 3½' Outer | | |
|  | 1st Industrial Not Obnoxious Restricted | 80 | 80 Feet | Same | | Same | Same | | |

BROADVIEW
Not zoned subject to deed and Building restrictions.

BROOKFIELD

| | | | | | | | | | |
|----------------|--|--|------------------|----------------------------|---------|--------|--|--|----------------------|
| A 35 RES | "A" Residence Single Family Church, School Etc | | 35 Ft. 2½ Story | 50% Interior 55% Corner | 6 Acre | 25 Ft. | | | 10% Depth |
| B 45 APT | "B" Residence Same as "A" also Large Apt. Etc. | | 45 Ft. 3 Stories | 60% Interior 70% Corner | 50 Acre | 10 Ft | | | 10% Int. 15% Cor. |
| 75 BUS | Business Same as "A" & "B" Also Retail Stores | | 75 Ft. | 90% | | | | | 10% Depth |
| 75 MFG | Light Mfg. Same as "A" & "B" & Bus. Be Obnoxious | | | 90% | | | | | |

Suburban Index and Key to Zoning Provisions (Continued)

| USE DISTRICTS | | HEIGHT & AREA DISTRICTS | | | | | | | |
|------------------|-------------------------|-------------------------|-------------------|------------------|-----------------|-----------|--------|-----------|-----------|
| Blue Bk. Symbols | Suburban Classification | Height Symbols | Height Regulation | Intensity of Use | Family Per Acre | Set-backs | Courts | Side Yard | Rear Yard |

BURNHAM

Not zoned subject to deed and building restrictions.

CALUMET PARK

Not zoned subject to deed and building restrictions.

CALUMET CITY

Not zoned subject to deed and building restrictions.

CICERO

Adopted Dec. 3, 1923.

| | | | | | | | | |
|--|---|------|---------|---|--|--------|----------------------|------------|
| | 1st Residential 1-2 Family Houses Schools, Farms, Etc. | (35) | 35 Feet | 50% Interior 65% Corner | | 15 Ft. | 6' Inner 8' Outer | 10-20 Feet |
| | 2nd Residential Same as 1st, Apt. Hotels, Hosp. Etc. | (45) | 45 Feet | 60% Interior 75% Corner | | Same | 6' Inner 5' Outer | 10-15 Feet |
| | 1st Commercial Same as 1st-2nd Res Garages, Stores, Etc. | (65) | 65 Feet | Same for Resi- dence 100% for 1st Floor Comm. | | None | 4' Inner | None |
| | 2nd Commercial Same as 1st Comm. No Yards, Nothing Obnoxious | (65) | Same | Same | | None | Same | None |
| | 1st Industrial Mfg. Nothing Ob- noxious, Restricted | (80) | 80 Feet | Same | | None | Same | None |
| | 2nd Industrial Mfg. Nothing Ob- noxious, Restricted | (80) | Same | Same | | None | Same | None |

DIXMOOR

Not zoned subject to deed and building restrictions.

DOLTON

Not zoned subject to deed and building restrictions.

ELMWOOD PARK

Not zoned subject to deed and building restrictions.

EVANSTON






Adopted Feb. 15, 1927.

| | | | | | | | | |
|--|---|------|---|--|--------------------------|----------------------------|----------------------|----------------------|
| | "A" Residence Single Family, Ch. Schools, Farms, Etc. | (35) | "A" Residence 35 Feet, 2 ¹ / ₂ Story | 40% Intr. Lot 45% Corner Lot | 4300 Sq Ft Per Family | 60 Ft Excep- tions | 5 Ft Each Side | 10-25 Feet |
| | "B" Residence Apts, Hotels, Pub- lic Garage, "A" Use | (35) | "B" Residence 35 Feet, 2 ¹ / ₂ Story | 45% Intr. Lot 50% Corner Lot | 2000 Sq Ft Per Family | 55 Ft Excep- tions | Same | Same |
| | Same | (45) | "C" Residence 45 Feet, 3 Story | 50% Intr. Lot 57% Corner Lot | 800 Sq Ft Per Family | 50 Ft Excep- tions | 6' Inner 5' Outer | 3 Ft Each Side |
| | "C" Commercial Retail Stores, Ho Yds, also "A & B". | (35) | "B" Business 35 Feet, 2 ¹ / ₂ Story | 60% Intr. Lot 70% Corner Lot | 2000 Sq Ft Per Family | None Except Adj Res | None | None |
| | Same | (45) | "C" Business 45 Feet, 4 Story | 60% Intr. 70% Cor. 100% Com'l or Ind on 1st Fl. | 450 Sq Ft Per Family | None Except Adj Res | None | 10 Ft |
| | "D" Industrial Mfg, Nothing Obno- xious, Restricted. | (45) | Same | Same | Same | Same | Same | Same |
| | "B" "C" "D" (or "E" Unrestricted to Com- ply with Bldg Ords.) | (80) | "D" Res or Bus. 80 Feet, 7 Story | Same | 350 Sq Ft Per Family | 50 Ft Adj Res Expts. | 6 Ft | None |
| | "A" "B" "C" or "D" Use Districts | | Complying to an Old Ordinance. | 65% Intr. Lot 70% Corner Lot | 75 | | 6 Ft | 3 Ft |
| | Same | | Same | 60% Intr. Lot 70% Corner Lot | 450 Sq Ft Per Family | | | |
| | Same | | Same | 43% Intr. Lot 50% Corner Lot | 2000 Sq Ft Per Family | | | |

EVERGREEN PARK

Not zoned subject to deed and building restrictions.

Suburban Index and Key to Zoning Provision (Continued)

| USE DISTRICTS | | HEIGHT & AREA DISTRICTS | | | | | | | |
|--|--------------------------------|-------------------------|---|------------------|-----------------|-----------|--------|-----------|-----------|
| Blue Bk. Symbols | Suburban Classification | Height Symbols | Height Regulation | Intensity of Use | Family per Acre | Set-backs | Courts | Side Yard | Rear Yard |
| FOREST PARK | | | | | | | | | |
|  | Residence One or More Families | (35) | 35 Feet | | | | | | |
|  | Apartment | (50) | 50 Feet | | | | | | |
|  | "A" Commercial Restricted | (80) | Unlimited 80 Ft Unofficial Used as Designator | | | | | | |
|  | "B" Commercial Unrestricted | (50) | 50 Feet | | | | | | |
|  | Industrial | (50) | 50 Feet | | | | | | |

FOREST VIEW
Not zoned subject to deed and building restrictions.

GLENCOE
Adopted May 1921.

| | | | | | | | | |
|------------------|---|----------------|----------------------------|---------------------------------|-------------------------|----------------------|--------------------------|---------------------------|
| (A 40 RES) | "A" Residence Single Family, Church, Schools, Farms, Etc. | 40 Feet | 30% Interior 35% Corner | 15,000 Sq. Ft. Per Family | 40 Ft from Street | 6' Inner 5' Outer | 7 Ft each Side | 15% Depth of Lot |
| (B 40 RES) | "B" Residence Same as "A", also Apartments, Clubs Etc. | 40 Feet | 30% Interior 35% Corner | 11,000 Sq. Ft. Per Family | Same | Same | 6 Ft each Side | Same |
| (C 40 RES) | "C" Residence Same as "A" & "B" Also Clubs Etc. | 40 Feet | 30% Interior 35% Corner | 8,700 Sq. Ft. Per Family | Same | | 5 Ft each Side | Same |
| (B 40 BUS) | "B" Business Retail Stores, Ofc. Bldgs. Etc. No Garage | 40 Ft. 3 Story | | | | 6' Inner 5' Outer | 5 Ft if pro- vided | 10% of Depth of Lot |

GLENVIEW
Adopted October 19, 1928.

| | | | | | | | | |
|-------------------|-------------------------------------|----------------------|----------------------------|---------|-------------------|--|-----------------|----------------------|
| (A 35 RES) | "A" Residential Single Church etc. | 35 Ft. 2 1/2 Stories | 25% Interior 35% Corner | | 30 Ft See Ord | 5' Outer 2 1/2' Ft Ht 6' Inner 3" Ft Ht | 12% of Width | 10-25 Ft 15% Dpth |
| (B 45 APT) | "B" Residential Club, Boarding etc. | 45 Ft. 3 Stories | 40% Interior 50% Corner | | Same | Same | Same | 10% Cor 15% Intr |
| (C 50 COM) | "C" Commercial Apts, Retail Store | Width of Street | 90% Area | 36 Acre | 40 Ft See Ord | 5' Outer 2" Ft Lgth 6' Inner Twice Sq | 3 Ft. | 10 Ft. 10% Dpth |
| (D 45 STOR) | "D" Storage Whse, Coal, Lumber | 45 Ft 3 Stories | 90% Area | 12 Acre | 40 Ft See Ord | Same | 3 Ft. | 10 Ft. 10% Dpth |
| (E 45 IND) | "E" Industrial Lt Mfg. Bakery etc. | 45 Ft. 3 Stories | 90% Area | 12 Acre | 40 Ft. See Ord | Same | 3 Ft. | Same |

VILLAGE OF GOLF
Not zoned subject to deed and building restrictions.





HARVEY

| | | | | | | | | |
|------------------|--|----------------------|------------------------------|---------|--|------------------------|-----------------------|-----------------------|
| (A 35 RES) | "A" Residence Single Family Church, School Etc. | 35 Ft. 2 1/2 Stories | 35% Interior 40% Corner | 10 Acre | | | 10% Width | 15% Depth 10-25 |
| (B 35 APT) | "B" Residence Same as "A" Also E family Apt. Etc. | 35 Ft. 2 1/2 Stories | 40% Interior 50% Interior | 20 Acre | | | 10% Width | 10% Cor 15% Int |
| (C 45 APT) | "C" Residence Same as "A" & "B" Also Large Apt. Etc. | 45 Ft. 3 Stories | 75% Interior 85% Corner | 75 Acre | | 1/5 Inner 2/5 Outer | 10% Width | 10% Cor 15% Int |
| (B 60 BUS) | Business Same as "A" & "B" Also Retail Store | 60 Ft. 5 Stories | 90% Bus. Lot 75% Apt. Lot | | | 5' Outer 6' Inner | 3 Ft. if Prvded | 10% Depth |
| (B 80 MFG) | Mfg. Dist. Same as "A, B & C" & Bus. Also Light Mfg. | 80 Ft. 7 Stories | 90% Com'l & Mfg 75% Apt. | | | 8' Outer 6' Inner | 3 Ft. if Prvded | 10% Depth |

Suburban Index and Key to Zoning Provision (Continued)

| USE DISTRICTS | | Height Symbols | Height Regulation | HEIGHT | | AREA DISTRICTS | | |
|------------------|-----------------------------|----------------|---------------------|------------------|---------------------|----------------|--------|-------------------------|
| Blue No. Symbol | Suburban Classification | | | Intensity of Use | Family Set-per Acre | Backs | Courts | Side Yard |
| KEELWORTH | | | | | | | | |
| (A) 35 RES | "A" Residence Single Family | | 35 Feet 2½ Story | | 2500Sq.Ft per Fam. | 40 Ft of St. | | 6 Ft. Ea. Side 25Ft. |
| (B) 35 RES | "B" Residence Single Family | | Same | | 6000Sq.Ft per Fam. | 30 Ft. of St. | | 6 Ft. Ea. Side 25Ft. |
| (C) 35 RES | "C" Residence | | Same | | 2500 Sq.Ft per Fam | | | 25Ft. |
| (D) 35 COM | "D" Commercial | | Same | | 2500Sq.Ft per Fam | | | 5 Ft. Ea. Side 25Ft. |
| (E) 35 COM | "E" Commercial | | Same | | 2500Sq.Ft per Fam. | | | 5 Ft. Ea. Side |
| (B1) 35 RES | "B1" Residence | | Same | | 6000Sq.Ft per Fam | 30 Ft. of St. | | |

LINCOLNWOOD
Adopted Feb. 28, 1927.

| | | | | | | | | |
|--|--|------|--------------------|--|------------------------|----------------------|--|--------------------------|
|  | General Residence Single Family, Two Family Apt., Grgs. | (45) | 45 Feet 3 Story | | 1200 Sq.Ft. per Family | 28-40 Feet | | 3 Ft. Back Side 25 Ft |
|  | "A" Business Same as above. Retail Stores, Public Garage, No Yds, Etc. | (45) | Same | | Same | None Except Adj. Bk. | | |
|  | "B" Business Same as "A" Bus Yards, Laundries, Etc. | (65) | 65 Feet 6 Story | | Same Except Hotels | | | 3 Ft. Back Side |
|  | Light Industrial Restricted, Nothing Obnoxious | (65) | Same | | | | | Same |

MAYWOOD
Adopted April 14, 1922.

| | | | | | | | | | |
|------------|---|--|---------|----------------------------|---------|--|---------------------------------|-----------------|------------------------|
| (A) 35 RES | "A" Residence Single Family Churches, Gardens | | 35 Feet | 40% Interior 60% Corner | 15 Acre | | 5' Outer 2½" Ft. 6' Inner | 3 Ft. Back Side | 6" per Ft. Bldg Height |
| (B) 50 APT | "B" Apartment Multiple Family Hotels Etc. | | 60 Feet | 60% Interior 70% Corner | 80 Acre | | 5' Outer 6' Inner | | 10% Cor 15% Int |
| (C) 80 COM | "C" Commercial Retail Stores, Shops Etc. | | 80 Feet | 60% Interior 70% Corner | 80 Acre | | 5' Outer 6' Inner | | 10% Cor 15% Int |
| (D) 80 IND | "D" Industrial Mfg. No Obnoxious | | 80 Feet | None | None | | None | None | None |







MELROSE PARK
Adopted June 23, 1924.

| | | | | | | | | | |
|------------|---|--|-------------------|----------------------------|---------|--|---------------------------------|------------|-------------------------------|
| (A) 35 RES | "A" Residence Single Family Libraries Etc. | | 35 Ft. 2½ Stories | 30% Interior 35% Corner | 6 Acre | | | 10% Width | 10-25% Depth |
| (B) 45 APT | "B" Residence Two Family Boarding House | | 45 Ft. 3 Stories | 60% Interior 70% Corner | 50 Acre | | 3' Outer 6' Inner & Prov. | 10% Width | 10% Cor 15% Int of Dpth |
| (75) BUS | Business Retail Stores Amusement Etc. | | 75 Feet | 90% Area | | | 3' Outer 6' Inner & Prov. | 3 Ft. Wide | 10 Ft. 10% of Depth |
| (75) Mfg | Light Mfg. Bakeries, Printing, Laundries Etc. | | 75 Feet | 90% Area | | | 3' Outer 6' Inner & Prov. | | |
| (IND) | Industrial Gas, Asphalt, Stock Yards, Fer | | | | | | | | |

MORTON GROVE
Not zoned subject to deed and building restrictions.

VILLAGE OF EILES
Not zoned subject to deed and building restrictions.

Suburban Index and Key to Zoning Provisions (Continued)

| USE DISTRICTS | | HEIGHT & AREA DISTRICTS | | | | | | | |
|--|--|-------------------------|---|--------------------------|---------------------|-------------------------|------------------------------|----------------|------------------|
| Blue Bl. Symbols | Suburban Classification | Height Symbols | Height Regulation | Intensity of Use | Family per Acre | Set-backs | Courts | Side Yard | Rear Yard |
| MILES CENTER | | | | | | | | | |
|  | "A" Residence Single Houses Chs. Schools, Etc. | (35) | 35 Feet 2½ Story | 35% Interior 40% Corner | 9 Families Per Acre | | | 3 Ft Each Side | 15% Depth of Lot |
|  | "B" Residence Same as Class "A" 2 & 3 Family Homes | (45) | 45 Feet 3 Story | 75% Interior 85% Corner | 36 Fam. Per Acre | | | Same | 10% Depth of Lot |
|  | "C" Residence Same as Classes "A" - "B" Also Apts. | (60) | 60 Feet-5 Story if Higher 1 To 1 Set Back | Same | 75 Fam. Per Acre | 1 Ft Ea. Ft Above 60 Ft | 1/5 Height Both | Same | Same |
|  | Business Same as "A, B & C" Also Business | (60) | Same | 90% Interior 100% Corner | | Same | 1/6 Lgth Outer 6" Wide Inner | Same | Same |
|  | Commercial Same as "A, B, C" & Bus. Also Com'l. | (60) | Same | Same | | Same | Same | Same | Same |
|  | Industrial Same as "A, B, C", Bus. & Com. Also Ind | (60) | Same | Same | | Same | Same | Same | Same |

NORTHBROOK

Not zoned subject to deed and building restrictions.

VILLAGE OF NORTHEFIELD




Adopted Sept. 12, 1928

| | | | | | | | | |
|------------|---|-------------------|-------------------------|---------|--------|-------------------|------|-----------------|
| (A 35 RES) | "A" Residence Single Family Church, School Etc. | 35 Ft. 2½ Stories | 25% Interior 35% Corner | 6 Acre | 30 Ft. | 6' Outer 6' Inner | 6 Ft | 15% Depth |
| (B 35 APT) | "B" Apartment Clubs, Boarding House Etc. | 35 Ft. 2½ Stories | 30% Interior 40% Corner | 10 Acre | 30 Ft. | 5' Outer 6' Inner | 6 Ft | 10% Cor 15% Int |
| (C 45 COM) | "C" Commercial Apt., Stores, Gas Stations Etc. | 45 Ft. 3 Story | 90% Area | 10 Acre | | 5' Outer 6' Inner | 3 Ft | 10% Depth |
| (D 35 IND) | "D" Industrial Heavy Manufacturing Etc. | 35 Ft. 2½ Story | 90% Area | 9 Acre | | 5' Outer 6' Inner | 3 Ft | 10% Depth |

NORTH RIVERSIDE

| | | | | | | | | |
|------------|--|-------------------|-------------------------|--|--------------------|--|--|--|
| (R 35 RES) | "R" Residence Single Family Church, School Etc. | 35 Ft. 2½ Stories | 50% Interior 55% Corner | | 20 Ft. | | | |
| (A 45 APT) | "A" Apt. Same as "R" also Large Apartments | 45 Ft. 3 Stories | Same | | 3,750 S.F. Minimum | | | |
| (C 45 COM) | "C" Commercial Same as "R" & "A" Also Stores | 45 Ft. 3 Stories | 90% | | | | | |
| (I 60 IND) | "I" Industrial Same as "R", "A", "C" Also Light Mfg. | 60 Ft. 4 Stories | | | | | | |

OAK PARK

| | | | | | | | | |
|--|---|------|------------------|---------------------------------------|---------------------------|-------------------|----------------|---------------------|
| (A 35 RES) | "A" Residence Single Family, Chs. Schools Farms, Etc. | (35) | "A" Area 35 Feet | 40% Inside 50% Corner | 15 | 6' Inner 5' Outer | 3 Ft Each Side | 20% of Depth of Lot |
|  | "B" Residence Same as "A" Apts, Hotels Etc. | (50) | "B" Area 50 Feet | 60% Inside 70% Corner | 30 | Same | | 10 Ft |
|  | Commercial Retail Stores, No Yards, Stge or Mfg. | (80) | "C" Area 80 Feet | Same for Res No Restrictions if Com'l | Same for Res, Urns if Cl. | Same | | |
|  | Industrial Light Mfg, Nothing Obnoxious | (80) | Same | Same | Same | Same | | |

Suburban Index and Key to Zoning Provisions (Continued)

| USE DISTRICTS | | HEIGHT & AREA DISTRICTS | | | | Courts | Side Yard | Rear Yard |
|---------------------------------------|--|-------------------------|---------------------|--------------------------|-----------------------|-------------|----------------------|---|
| Blue Bk. Symbols | Suburban Classification | Height Symbols | Height Regulation | Intensity of Use | Family per Acre | | | |
| PARK RIDGE Adopted Sept. 12, 1922. | | | | | | | | |
| (A 25 RES) | "A" Residence Single Family, Chs. Schools, Farms, Etc. | | 35 Feet 2½ Story | 30% Inside 35% Corner | 6500 Sq Ft Per Family | 35 to 50 Ft | 6' Inner 5' Outer | 5 Ft Each Side 40% of Depth or 25 Ft |
| (B 35 APT) | "B" Residence Same as "A" also 2 Family, Clubs, Grnhses | | Same | 35% Inside 40% Corner | 3250 Sq Ft Per Family | Same | 6' Inner 6' Outer | 10% Cor 15% Inside of Lot |
| (C 45 APT) | "C" Residence Same as "B" also Leg Apt, Public Grves | | 45 Feet 3 Story | 50% Inside 60% Corner | | 15 Ft | Same | 25 Ft at Least |
| (D 35 COM) | "D" Commercial Same as "A-B-C" also Retail Stores, Etc. | | 35 Feet 3 Story | 85% | 72 Pm-llies per Acre | None | 6' Inner 5' Outer | 5 Ft If Provided 10% |
| (E 35 IND) | "E" Industrial Same as "A-B-C-L" Yds Mfg, Nothing Obnoxious | | Same | 90% | | | Same | 3 Ft If Provided 10% |

RIVERDALE
Not zoned subject to deed and building restrictions.

RIVER FOREST

| | | | | | | | | |
|-------------------|--|------|--------------------|---|-------------------|------------------|----------------------|-------------------------------|
| (A 21 RES) | "A" Residence Single Family, Chs Schools, Truck Frms | (21) | 21 Feet 3 Story | 30% Interior 40% Corner | 5 Family Per Acre | 75' width of St. | | 3 Ft. Each Side 10-25 Feet |
| (B 45 Apartment) | "B" Residence Same as "A", Apts. Hotels, Clubs, Etc | (45) | 45 Feet 3 Story | 60% Interior 70% Corner | 50 Fam. Per Acre | 25' width of St. | 6' Inner 6' Outer | Same 15% of Depth of Lot |
| (C 60 Commercial) | "C" Business Same as "A-B" also Retail St. No Yds-Mfg | (60) | 60 Feet 5 Story | 100%, 90% Above 1st Sty 60% Interior 70% Corner | 100 Fam. Per Acre | | Same | 3 Ft. If Provided |
| (E 60 Industrial) | "E" Industrial Mfg. Restricted Nothing Obnoxious | (60) | 60 Feet 5 Story | Same | | | Same | Same |

RIVERSIDE
Adopted July 1, 1921.

| | | | | | | | | |
|------------|---|--|-------------------|----------------------------|--|-------------|----------------------|-----------|
| (A 40 RES) | "A" Residence Single Family Church, School Etc | | 40 Ft. 3½ Stories | 40% Interior 50% Corner | | 40 20% Int. | 5' Outer 6' Inner | 5 Ft. 20% |
| (B 40 APT) | "B" Residence Same as "A" also Large Apts. | | 40 Ft. 3½ Stories | 40% Interior 50% Corner | | 40 20% Int. | 5' Outer 6' Inner | 5 Ft. 20% |
| (A 40 BUS) | "A" Business Stores, Garage, Etc. | | 40 Ft. 3½ Stories | 70% Interior 80% Corner | | None | None | None |
| (B 40 BUS) | "B" Business Yards, Storage, Etc. | | 40 Ft. 3½ Stories | 70% Interior 80% Corner | | None | None | None |

STICKNEY
Not zoned subject to deed and building restrictions.

WESTCHESTER
Zoned by Deed and Bldg. Restrictions only. Not by Village.

| | | | | | | | | |
|------------------------------------|--|------|---------------|--|--|--|--|--|
| (Single Family Res \$7,000 Up) | | (35) | About 35 Ft. | | | | | |
| (2 Family Apt. Only \$10,000 Up) | | (35) | About 35 Ft. | | | | | |
| (3 Apt. Building Only \$18,000 Up) | | (45) | About 45 Feet | | | | | |
| (Large Apt. Only \$18,000 Up) | | (60) | About 60 Feet | | | | | |
| (Business \$7,000) | | (60) | About 60 Feet | | | | | |

BUILDING CLASSIFICATIONS

Explanation of Foot Notes Abbreviations Used:

CL, Class; Pvd, Paved; RR, Railroad; S or Sec, Section; S10, Section 10; Sub, Subdivisions; Vac, Vacant.

N, North; E, East; S, South; W, West; NE, Northeast; NW, Northwest; SE, Southeast; SW, Southwest.

Amer, American; Bohm, Bohemian; Ital, Italian; Pol, Polish; Swed, Swedish; Jew, Jewish.

The underscoring is for the purpose of emphasis.

The foot notes on the bottom of each map page, indicate the character of the improvements and predominate nationalities living in the district. We have conformed to the Board of Assessors classification of improvements so far as used for the purpose of uniformity. The purpose of this survey is to give a picture of the character of the backing to business streets in each district. We have therefore not included the improvements on business streets themselves.

There are in general six one-quarter sections on each map page. The foot notes are arranged in two columns to correspond to their position on the map. For example, all west one-quarter sections are described in the foot notes on the left hand side. The east one-quarter sections on the right hand side.

The classifications of improvements in the book are general, reflecting types, rather than specific styles. Class 43 is used to cover all types of industrial property. The unit of land values combined with the building classifications will enable one to judge the kind of improvements in any given neighborhood.

The nationality only of the larger groups where they are well defined, are given. In mixed neighborhoods where there are no distinctive racial characteristics they are omitted.

SCHEDULE FOR COMPUTING THE VALUE OF BUILDINGS

The building cost table below, is not the official table of the assessor's manual. Costs by cubic or square foot calculations, are subject to wide variations, according to individual types of construction.

Corrected as of April 1, 1936, by Charles E. Fox & Co.

| | Per Cubic Foot. |
|--|-----------------|
| Office Buildings, fireproof, first class..... | 55 to 75 cents |
| Office Buildings, fireproof, second class..... | 40 to 55 cents |
| Mercantile Buildings, fireproof, first class, steel construction.... | 35 to 50 cents |
| Manufacturing and Storage, fireproof, first class, concrete..... | 25 to 40 cents |
| Apartment Buildings, fireproof, first class..... | 45 to 60 cents |
| Apartment Buildings, not fireproof, first class..... | 30 to 40 cents |
| Manufacturing or Warehouse, mill construction, of 5,000 sq. ft. floor space | 20 to 35 cents |
| Factory Buildings, ordinary construction, according to floor space | 20 to 35 cents |
| Residences, first class over 25,000..... | 35 to 65 cents |
| Residences, first class under 25,000..... | 35 to 55 cents |
| Residences, ordinary | 28 to 40 cents |
| Residences, two or three-story frame, stone foundation..... | 25 to 40 cents |
| Stores or Brick-Front Buildings, ordinary..... | 25 to 40 cents |
| Flat Buildings, ordinary brick..... | 30 to 40 cents |
| Flat Buildings, two or three-story frame..... | 25 to 35 cents |
| Cottages, brick or concrete foundation..... | 25 to 40 cents |
| Cottages, one-story frame, on posts..... | 20 to 35 cents |

WITH OUR PLAN YOU CAN ENJOY LIFE



By following our convenient monthly payment plan you are really able to accomplish your objective and at a definite date have a debt-free home. We make 1st mortgage loans on homes at low cost and on long terms. We also make construction loans, which enable you to build and pay for a home on your present income. Our prompt, courteous service and helpful advice will please you.



BELL SAVINGS,

Building and Loan Ass'n.

208 W. Washington St.
Phone Franklin 5445

FRAME COTTAGES.

Class 1.

**BRICK COTTAGES.**

Class 2.

**STUCCO AND FRAME BUNGALOWS.**


Class 3.



ABOVE CLASS NUMBERS USED ON BOTTOM OF MAPS

BRICK BUNGALOWS.

Class 4.



OLD STYLE STUCCO AND FRAME HOMES.

Class 5.



STUCCO AND FRAME RESIDENCES.


Class 6.




ABOVE CLASS NUMBERS USED ON BOTTOM OF MAPS

STUCCO AND FRAME MODERN HOMES.

Class 7.

**OLD STYLE RESIDENCES.**

Class 8.

**MODERN BRICK HOMES.**

Class 9.



ABOVE CLASS NUMBERS USED ON BOTTOM OF MAPS

ONE-STORY HIGH GRADE HOMES.

Class 10.



HIGH GRADE RESIDENCES.

Class 11.



ATTACHED RESIDENCES.

Class 12.



ABOVE CLASS NUMBERS USED ON BOTTOM OF MAPS

MEMORANDA

TWO-FLAT FRAME.

Class 13.





OLD STYLE TWO-FLAT BRICK BUILDINGS.

Class 14.



MODERN TWO-FLAT BRICK BUILDINGS.

Class 15.



ABOVE CLASS NUMBERS USED ON BOTTOM OF MAPS

First Mortgage Loans

LOWEST PREVAILING INTEREST RATES
ON WELL-LOCATED
RESIDENCE,
APARTMENT & COMMERCIAL PROPERTIES

SALK WARD & SALK INC.


LOAN CORRESPONDENT FOR
LIFE INSURANCE COMPANIES

REAL ESTATE APPRAISALS


GEORGE BECKER — APPRAISAL DIRECTOR

11 SOUTH LA SALLE STREET CHICAGO, ILL.
TELEPHONE CENTRAL 0825


THREE-FLAT BRICK BUILDINGS.
Class 16.



COURT AND CORRIDOR APARTMENTS.
Class 17.



SMALL APARTMENT BUILDINGS.
Class 18.



ABOVE CLASS NUMBERS USED ON BOTTOM OF MAPS

MEMORANDA



LARGE APARTMENT BUILDINGS.

Class 36.




ORDINARY AND MILL INDUSTRIAL BUILDINGS.

Class 43.



FIREPROOF FACTORY BUILDINGS.

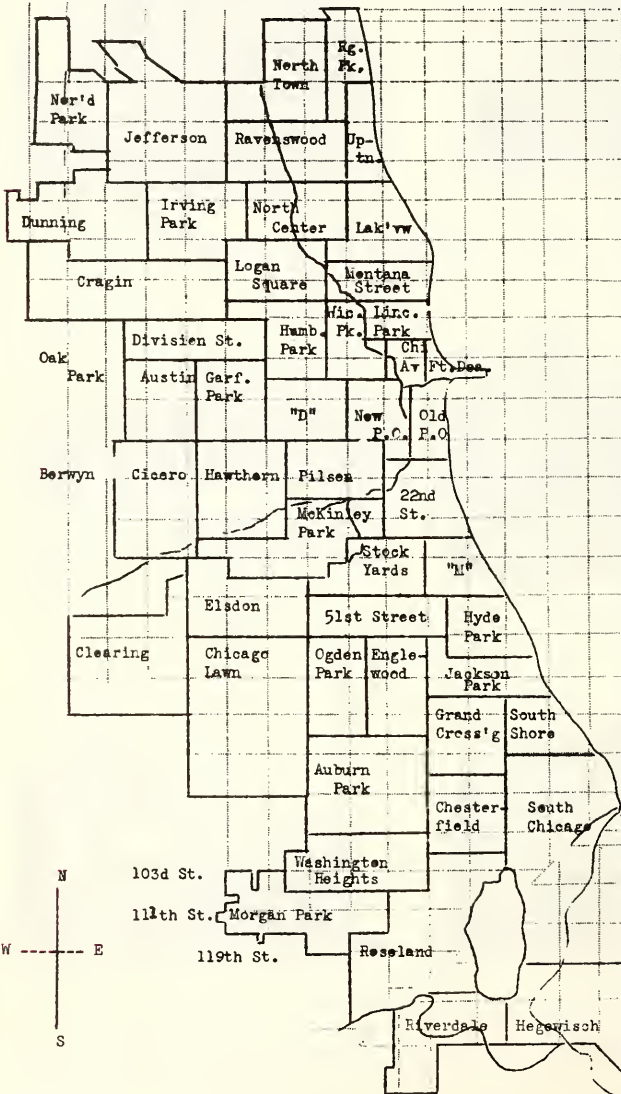
Class 44.



ABOVE CLASS NUMBERS USED ON BOTTOM OF MAPS

POST OFFICE BOUNDARIES

- 8000 W. 80th
- 7600 W. Oriole
- 7200 Harlem
- 6800 Oak Park
- 6400 Marragan.
- 6000 W. Austin
- 5600 Central
- 5200 Laramie
- 4800 Cicero
- 3600 Cen. Pk.
- 3200 Kedzie
- 2800 Calif.
- 2400 Western
- 2000 Damen
- 1600 Ashland
- 1200 Racine
- 800 Halsted
- 400 Stewart
- 1 State
- 400 ES Park
- 800 E Cot. Cr
- 1200 Woodlawn
- 1600 Stony Is.
- 2000 E Jeffery
- 2400 E Yates
- 2800 Burnham
- 3200 Brandon
- 3600 Ave. L
- 4100 E. 111 & State Line



- 7800 N. Juneway
- 7600 N. Howard
- 7200 N. Touhy
- 6800 N. Pratt
- 6400 N. Devon
- 6000 N. Peterson
- 5600 N. BrynMawr
- 5200 N. Foster
- 4800 N. Lawrence
- 4400 N. Montrose
- 4000 N. Irv.Pk.
- 3600 N. Addison
- 3200 N. Belmont
- 2800 N. Diversey
- 2400 N. Fullerton
- 2000 N. Armitage
- 1600 N. North
- 1200 N. Division
- 800 N. Chicago
- 400 N. Kinzie
- 1 Madison St.
- 400 S. Harrison
- 1200 S. Roosevelt
- 1600 S. 16th St.
- 2200 S. Cermak Rd
- 2600 S. 26th St.
- 3100 S. 31st St.
- 3500 S. 35th St.
- 3900 S. Pershing
- 4300 S. 43d St.
- 4700 S. 47th St.
- 5100 S. 51st St.
- 5500 S. Garfield
- 5900 S. 59th St.
- 6300 S. 63d St.
- 6700 S. 67th St.
- 7100 S. 71st St.
- 7500 S. 75th St.
- 7900 S. 79th St.
- 8300 S. 83d St.
- 8700 S. 87th St.
- 9100 S. 91st St.
- 9500 S. 95th St.
- 9800 S. 98th St.
- 10600 S. 106th
- 11400 S. 114th
- 12200 S. 122nd
- 13000 S. 130th
- 13800 S. 138th
- 14600 S. 146th



Cook County Assessor's Rules

Corner Distributing Factors

(Note: At the time of going to press, the new assessor's manual, now in process of revision, was not ready for release. The old tables are reprinted.)

The tables below are for the purpose of showing the distribution of corner values when divided into different ownerships. All corner influences extend 50 feet, except for residential and low priced business and apartment zoning, for which the corner influence extends the size of holding up to 50 feet. The downtown corner influence extends 100x100 feet.

The basic factor column is that percentage of the total corner premium value which a given number of feet bears to the entire premium value of 50 feet. See Rule No. 20.

The factors under the headings of "Business," "Apartments," etc., for the various zoning volumes given are the ones used in computation of the corner influence when divided into less than 50 feet holdings. The percentages given are the corner influence attached to each foot up to 50 feet. Use the unit of the high value street for the computation. Calculate the remainder by the difference between the percentage used and the whole percentage for 50 feet. See Rule No. 17

| Basic Factors | Bus. Vol. 1. Apt. Vol. 2. | Bus. Vol. 2. Apartment Vol. 3, 4, 5. | Bus. Vol. 3, 4, 5. | Basic Factors | Bus. Vol. 1. Apt. Vol. 2. | Bus. Vol. 2. Apartment Vol. 3, 4, 5. | Bus. Vol. 3, 4, 5. | | |
|---------------|------------------------------|--|-----------------------|---------------|------------------------------|--|-----------------------|------|------|
| Ft. | | | | Ft. | | | | | |
| 1 | .083 | .017 | .021 | .025 | 26 | .734 | .147 | .184 | .220 |
| 2 | .131 | .026 | .033 | .039 | 27 | .751 | .150 | .188 | .225 |
| 3 | .174 | .035 | .044 | .052 | 28 | .766 | .153 | .192 | .230 |
| 4 | .211 | .042 | .053 | .063 | 29 | .780 | .156 | .195 | .234 |
| 5 | .249 | .050 | .062 | .075 | 30 | .794 | .159 | .199 | .238 |
| 6 | .280 | .056 | .070 | .084 | 31 | .809 | .162 | .202 | .243 |
| 7 | .314 | .063 | .079 | .094 | 32 | .823 | .165 | .206 | .247 |
| 8 | .343 | .069 | .086 | .103 | 33 | .837 | .167 | .209 | .251 |
| 9 | .371 | .074 | .093 | .111 | 34 | .849 | .170 | .212 | .255 |
| 10 | .400 | .080 | .100 | .120 | 35 | .860 | .172 | .215 | .258 |
| 11 | .426 | .085 | .107 | .128 | 36 | .871 | .174 | .218 | .261 |
| 12 | .451 | .090 | .113 | .135 | 37 | .883 | .177 | .221 | .265 |
| 13 | .477 | .095 | .119 | .143 | 38 | .894 | .179 | .224 | .268 |
| 14 | .509 | .102 | .127 | .153 | 39 | .906 | .181 | .227 | .272 |
| 15 | .526 | .105 | .132 | .158 | 40 | .914 | .183 | .229 | .274 |
| 16 | .549 | .110 | .137 | .165 | 41 | .926 | .185 | .232 | .278 |
| 17 | .569 | .114 | .142 | .171 | 42 | .934 | .187 | .234 | .280 |
| 18 | .591 | .118 | .148 | .177 | 43 | .943 | .189 | .236 | .283 |
| 19 | .611 | .122 | .153 | .183 | 44 | .951 | .190 | .238 | .285 |
| 20 | .631 | .126 | .158 | .189 | 45 | .960 | .192 | .240 | .288 |
| 21 | .649 | .130 | .162 | .195 | 46 | .969 | .194 | .242 | .291 |
| 22 | .669 | .134 | .167 | .201 | 47 | .977 | .195 | .244 | .293 |
| 23 | .686 | .137 | .172 | .206 | 48 | .986 | .197 | .247 | .296 |
| 24 | .703 | .141 | .176 | .211 | 49 | .994 | .199 | .249 | .298 |
| 25 | .720 | .144 | .180 | .216 | 50 | 1.000 | .200 | .250 | .300 |

REAL ESTATE ASSESSMENT MANUAL

TABLE I

Depth Chart

Residential, Apartment and Business District Depths Up to 125 Feet

| Ft. | Residential, Apartment and High Grade Business | Ordinary Business | Ft. | Residential, Apartment and High Grade Business | Ordinary Business | Ft. | Residential, Apartment and High Grade Business | Ordinary Business |
|-----|---|----------------------|-----|---|----------------------|-----|---|----------------------|
| 1 | .109 | .109 | 43 | .455 | .455 | 85 | .756 | .824 |
| 2 | .118 | .118 | 44 | .462 | .462 | 86 | .762 | .829 |
| 3 | .126 | .126 | 45 | .470 | .470 | 87 | .769 | .834 |
| 4 | .135 | .135 | 46 | .478 | .480 | 88 | .775 | .839 |
| 5 | .144 | .144 | 47 | .485 | .491 | 89 | .782 | .844 |
| 6 | .152 | .152 | 48 | .493 | .503 | 90 | .788 | .848 |
| 7 | .161 | .161 | 49 | .500 | .515 | 91 | .795 | .853 |
| 8 | .170 | .170 | 50 | .508 | .528 | 92 | .801 | .858 |
| 9 | .178 | .178 | 51 | .515 | .541 | 93 | .808 | .862 |
| 10 | .187 | .187 | 52 | .523 | .555 | 94 | .814 | .867 |
| 11 | .195 | .195 | 53 | .530 | .570 | 95 | .820 | .872 |
| 12 | .204 | .204 | 54 | .538 | .585 | 96 | .827 | .876 |
| 13 | .212 | .212 | 55 | .545 | .600 | 97 | .833 | .881 |
| 14 | .221 | .221 | 56 | .553 | .615 | 98 | .839 | .885 |
| 15 | .229 | .229 | 57 | .560 | .630 | 99 | .846 | .890 |
| 16 | .238 | .238 | 58 | .567 | .645 | 100 | .852 | .894 |
| 17 | .246 | .246 | 59 | .575 | .660 | 101 | .858 | .899 |
| 18 | .254 | .254 | 60 | .582 | .674 | 102 | .864 | .903 |
| 19 | .263 | .263 | 61 | .589 | .686 | 103 | .871 | .908 |
| 20 | .271 | .271 | 62 | .596 | .697 | 104 | .877 | .912 |
| 21 | .279 | .279 | 63 | .604 | .706 | 105 | .883 | .916 |
| 22 | .287 | .287 | 64 | .611 | .714 | 106 | .889 | .921 |
| 23 | .296 | .296 | 65 | .618 | .721 | 107 | .895 | .925 |
| 24 | .304 | .304 | 66 | .625 | .727 | 108 | .901 | .929 |
| 25 | .312 | .312 | 67 | .632 | .732 | 109 | .907 | .934 |
| 26 | .320 | .320 | 68 | .639 | .737 | 110 | .913 | .938 |
| 27 | .328 | .328 | 69 | .646 | .743 | 111 | .919 | .942 |
| 28 | .336 | .336 | 70 | .653 | .748 | 112 | .925 | .946 |
| 29 | .344 | .344 | 71 | .660 | .754 | 113 | .931 | .951 |
| 30 | .352 | .352 | 72 | .667 | .759 | 114 | .937 | .955 |
| 31 | .361 | .361 | 73 | .674 | .764 | 115 | .943 | .959 |
| 32 | .368 | .368 | 74 | .681 | .769 | 116 | .949 | .963 |
| 33 | .376 | .376 | 75 | .688 | .774 | 117 | .954 | .967 |
| 34 | .384 | .384 | 76 | .695 | .780 | 118 | .960 | .971 |
| 35 | .392 | .392 | 77 | .702 | .785 | 119 | .966 | .976 |
| 36 | .400 | .400 | 78 | .709 | .790 | 120 | .972 | .980 |
| 37 | .408 | .408 | 79 | .715 | .795 | 121 | .977 | .984 |
| 38 | .416 | .416 | 80 | .722 | .800 | 122 | .983 | .988 |
| 39 | .424 | .424 | 81 | .729 | .805 | 123 | .989 | .992 |
| 40 | .432 | .432 | 82 | .736 | .810 | 124 | .994 | .996 |
| 41 | .439 | .439 | 83 | .742 | .815 | 125 | 1.000 | 1.000 |
| 42 | .446 | .446 | 84 | .749 | .820 | | | |

REAL ESTATE ASSESSMENT MANUAL

TABLE II

Depth Chart

Residential, Apartment and Business District Depths Over 125 Feet

| Ft. | Res. and Vol. J Apt. | Apt. and High Grade Bus. | Ordinary Bus. | Ft. | Res. and Vol. J Apt. | Apt. and High Grade Bus. | Ordinary Bus. |
|-----|----------------------|--------------------------|---------------|-----|----------------------|--------------------------|---------------|
| 126 | 1.002 | 1.004 | 1.002 | 164 | 1.058 | 1.145 | 1.087 |
| 127 | 1.003 | 1.008 | 1.005 | 165 | 1.060 | 1.149 | 1.089 |
| 128 | 1.005 | 1.012 | 1.007 | 166 | 1.061 | 1.152 | 1.091 |
| 129 | 1.006 | 1.016 | 1.010 | 167 | 1.062 | 1.156 | 1.094 |
| 130 | 1.008 | 1.020 | 1.012 | 168 | 1.064 | 1.159 | 1.095 |
| 131 | 1.010 | 1.024 | 1.014 | 169 | 1.065 | 1.163 | 1.098 |
| 132 | 1.011 | 1.028 | 1.017 | 170 | 1.066 | 1.166 | 1.100 |
| 133 | 1.012 | 1.031 | 1.018 | 171 | 1.068 | 1.169 | 1.101 |
| 134 | 1.014 | 1.035 | 1.021 | 172 | 1.069 | 1.173 | 1.104 |
| 135 | 1.016 | 1.039 | 1.023 | 173 | 1.070 | 1.176 | 1.106 |
| 136 | 1.017 | 1.043 | 1.026 | 174 | 1.072 | 1.180 | 1.108 |
| 137 | 1.019 | 1.047 | 1.028 | 175 | 1.073 | 1.183 | 1.110 |
| 138 | 1.020 | 1.051 | 1.031 | 176 | 1.074 | 1.186 | 1.112 |
| 139 | 1.022 | 1.054 | 1.032 | 177 | 1.076 | 1.190 | 1.114 |
| 140 | 1.023 | 1.058 | 1.035 | 178 | 1.077 | 1.193 | 1.116 |
| 141 | 1.025 | 1.062 | 1.037 | 179 | 1.079 | 1.197 | 1.118 |
| 142 | 1.026 | 1.066 | 1.040 | 180 | 1.080 | 1.200 | 1.120 |
| 143 | 1.028 | 1.069 | 1.041 | 182 | 1.082 | 1.206 | 1.124 |
| 144 | 1.029 | 1.072 | 1.044 | 184 | 1.085 | 1.213 | 1.128 |
| 145 | 1.031 | 1.077 | 1.046 | 186 | 1.088 | 1.220 | 1.132 |
| 146 | 1.032 | 1.081 | 1.049 | 188 | 1.090 | 1.226 | 1.136 |
| 147 | 1.034 | 1.084 | 1.050 | 190 | 1.093 | 1.233 | 1.140 |
| 148 | 1.035 | 1.088 | 1.053 | 192 | 1.096 | 1.239 | 1.143 |
| 149 | 1.037 | 1.092 | 1.055 | 194 | 1.098 | 1.246 | 1.148 |
| 150 | 1.038 | 1.095 | 1.057 | 196 | 1.101 | 1.252 | 1.151 |
| 151 | 1.040 | 1.099 | 1.059 | 198 | 1.103 | 1.258 | 1.155 |
| 152 | 1.041 | 1.103 | 1.062 | 200 | 1.106 | 1.265 | 1.159 |
| 153 | 1.042 | 1.106 | 1.064 | 210 | 1.118 | 1.296 | 1.178 |
| 154 | 1.044 | 1.110 | 1.066 | 220 | 1.131 | 1.327 | 1.196 |
| 155 | 1.045 | 1.113 | 1.068 | 230 | 1.142 | 1.356 | 1.214 |
| 156 | 1.047 | 1.117 | 1.070 | 240 | 1.154 | 1.385 | 1.231 |
| 157 | 1.048 | 1.121 | 1.073 | 250 | 1.166 | 1.414 | 1.248 |
| 158 | 1.050 | 1.124 | 1.074 | 300 | 1.220 | 1.549 | 1.329 |
| 159 | 1.051 | 1.128 | 1.077 | 350 | 1.269 | 1.673 | 1.404 |
| 160 | 1.052 | 1.131 | 1.079 | 400 | 1.316 | 1.789 | 1.473 |
| 161 | 1.054 | 1.135 | 1.081 | 500 | 1.400 | 2.000 | 1.600 |
| 162 | 1.055 | 1.138 | 1.083 | 600 | 1.476 | 2.191 | 1.715 |
| 163 | 1.057 | 1.142 | 1.085 | | | | |

“Complete Insurance Service”

The facilities of this office anticipate the needs of the Agent or Broker in all forms of insurance.

BRUMMEL BROS.

Insurance Underwriters

Cook County Department Managers representing Strong Old Line Companies only

**175 West Jackson Boulevard
CHICAGO, ILLINOIS**

TELEPHONE WABASH 2056

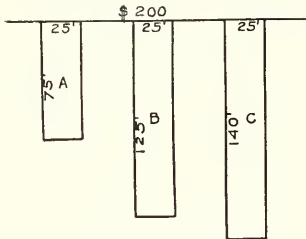
REAL ESTATE ASSESSMENT MANUAL
TABLE IV

Depth Factor and Corner Tables
Central Business District
100 Foot Depth Basis

| Ft. | Depth Factor | Corner Factor | Ft. | Depth Factor | Corner Factor | Ft. | Depth Factor | Ft. | Depth Factor |
|-----|--------------|---------------|-----|--------------|---------------|-----|--------------|-----|--------------|
| 1 | .1109 | .0436 | 51 | .6089 | .5284 | 101 | 1.0069 | 151 | 1.3050 |
| 2 | .1219 | .0695 | 52 | .6179 | .5320 | 102 | 1.0139 | 152 | 1.3099 |
| 3 | .1329 | .0913 | 53 | .6268 | .5353 | 103 | 1.0208 | 153 | 1.3148 |
| 4 | .1436 | .1114 | 54 | .6356 | .5384 | 104 | 1.0276 | 154 | 1.3196 |
| 5 | .1545 | .1301 | 55 | .6445 | .5416 | 105 | 1.0345 | 155 | 1.3245 |
| 6 | .1652 | .1477 | 56 | .6532 | .5447 | 106 | 1.0412 | 156 | 1.3292 |
| 7 | .1760 | .1642 | 57 | .6620 | .5476 | 107 | 1.0480 | 157 | 1.3340 |
| 8 | .1867 | .1801 | 58 | .6707 | .5505 | 108 | 1.0547 | 158 | 1.3387 |
| 9 | .1973 | .1953 | 59 | .6793 | .5531 | 109 | 1.0613 | 159 | 1.3433 |
| 10 | .2030 | .2099 | 60 | .6880 | .5557 | 110 | 1.0680 | 160 | 1.3480 |
| 11 | .2185 | .2240 | 61 | .6965 | .5582 | 111 | 1.0745 | 161 | 1.3525 |
| 12 | .2291 | .2376 | 62 | .7051 | .5605 | 112 | 1.0811 | 162 | 1.3571 |
| 13 | .2396 | .2507 | 63 | .7136 | .5629 | 113 | 1.0876 | 163 | 1.3616 |
| 14 | .2500 | .2673 | 64 | .7220 | .5651 | 114 | 1.0940 | 164 | 1.3660 |
| 15 | .2605 | .2755 | 65 | .7305 | .5673 | 115 | 1.1005 | 165 | 1.3705 |
| 16 | .2708 | .2872 | 66 | .7388 | .5693 | 116 | 1.1068 | 166 | 1.3748 |
| 17 | .2812 | .2987 | 67 | .7472 | .5711 | 117 | 1.1132 | 167 | 1.3792 |
| 18 | .2915 | .3097 | 68 | .7555 | .5729 | 118 | 1.1195 | 168 | 1.3835 |
| 19 | .3017 | .3204 | 69 | .7637 | .5747 | 119 | 1.1257 | 169 | 1.3877 |
| 20 | .3120 | .3308 | 70 | .7720 | .5763 | 120 | 1.1320 | 170 | 1.3920 |
| 21 | .3221 | .3409 | 71 | .7801 | .5780 | 121 | 1.1381 | 171 | 1.3961 |
| 22 | .3323 | .3506 | 72 | .7883 | .5795 | 122 | 1.1443 | 172 | 1.4003 |
| 23 | .3424 | .3600 | 73 | .7964 | .5810 | 123 | 1.1504 | 173 | 1.4044 |
| 24 | .3524 | .3690 | 74 | .8044 | .5824 | 124 | 1.1564 | 174 | 1.4084 |
| 25 | .3625 | .3777 | 75 | .8125 | .5837 | 125 | 1.1625 | 175 | 1.4125 |
| 26 | .3724 | .3861 | 76 | .8204 | .5849 | 126 | 1.1684 | 176 | 1.4164 |
| 27 | .3824 | .3944 | 77 | .8284 | .5861 | 127 | 1.1744 | 177 | 1.4204 |
| 28 | .3923 | .4024 | 78 | .8363 | .5871 | 128 | 1.1803 | 178 | 1.4243 |
| 29 | .4021 | .4100 | 79 | .8441 | .5882 | 129 | 1.1861 | 179 | 1.4281 |
| 30 | .4120 | .4175 | 80 | .8520 | .5892 | 130 | 1.1920 | 180 | 1.4320 |
| 31 | .4217 | .4248 | 81 | .8597 | .5903 | 131 | 1.1977 | 182 | 1.4395 |
| 32 | .4315 | .4319 | 82 | .8675 | .5912 | 132 | 1.2035 | 184 | 1.4468 |
| 33 | .4413 | .4387 | 83 | .8752 | .5922 | 133 | 1.2092 | 186 | 1.4540 |
| 34 | .4508 | .4453 | 84 | .8828 | .5930 | 134 | 1.2148 | 188 | 1.4611 |
| 35 | .4605 | .4517 | 85 | .8905 | .5938 | 135 | 1.2205 | 190 | 1.4680 |
| 36 | .4700 | .4578 | 86 | .8980 | .5945 | 136 | 1.2260 | 192 | 1.4747 |
| 37 | .4796 | .4676 | 87 | .9056 | .5952 | 137 | 1.2316 | 194 | 1.4812 |
| 38 | .4891 | .4693 | 88 | .9131 | .5958 | 138 | 1.2371 | 196 | 1.4876 |
| 39 | .4985 | .4749 | 89 | .9205 | .5963 | 139 | 1.2425 | 198 | 1.4939 |
| 40 | .5080 | .4803 | 90 | .9280 | .5968 | 140 | 1.2480 | 200 | 1.5000 |
| 41 | .5173 | .4855 | 91 | .9353 | .5972 | 141 | 1.2533 | 210 | 1.5280 |
| 42 | .5267 | .4906 | 92 | .9427 | .5976 | 142 | 1.2587 | 220 | 1.5520 |
| 43 | .5360 | .4954 | 93 | .9500 | .5979 | 143 | 1.2640 | 230 | 1.5720 |
| 44 | .5452 | .5001 | 94 | .9572 | .5983 | 144 | 1.2692 | 240 | 1.5920 |
| 45 | .5545 | .5046 | 95 | .9645 | .5985 | 145 | 1.2745 | 250 | 1.6120 |
| 46 | .5636 | .5089 | 96 | .9716 | .5988 | 146 | 1.2796 | 300 | 1.7120 |
| 47 | .5728 | .5132 | 97 | .9788 | .5990 | 147 | 1.2848 | 350 | 1.8120 |
| 48 | .5819 | .5172 | 98 | .9859 | .5992 | 148 | 1.2899 | 400 | 1.9120 |
| 49 | .5909 | .5210 | 99 | .9929 | .5995 | 149 | 1.2949 | 500 | 2.1180 |
| 50 | .6000 | .5248 | 100 | 1.0000 | .6000 | 150 | 1.3000 | 600 | 2.3120 |

E X A M P L E S

The following are examples of computations of lots of various shapes and sizes, describing the rules applicable. To determine the value of a lot multiply the unit value by the factor to obtain the front foot value and then multiply the front foot value by the lot frontage.

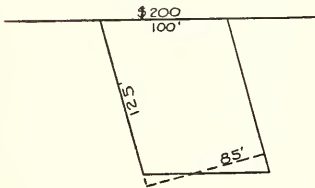


Apartment Vol. 2

| | Front x Depth | Unit Value | Depth Factor | Front Foot Value | Valuation |
|---------|---------------|------------|--------------|------------------|------------|
| Lot "A" | 25 x 75 | \$200.00 | .688 | \$138.00 | \$3,450.00 |
| Lot "B" | 25 x 125 | 200.00 | 1.000 | 200.00 | 5,000.00 |
| Lot "C" | 25 x 140 | 200.00 | 1.058 | 212.00 | 5,300.00 |

RULE No. 1

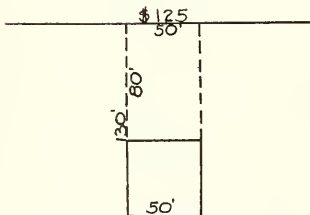
Rectangular Lots. Use the actual street frontage and the actual depth and compute the value of the lot.



RULE No. 2

Parallel Lots. Determine mid-point on the rear line and draw through it a line perpendicular to the sides. Work as an angle lot.

| | Front x Depth | Unit Value | Depth Factor | Front Foot Value | Valuation |
|---------------|---------------|------------|--------------|------------------|-------------|
| Res. and Apt. | 85 x 125 | \$200.00 | 1.000 | \$200.00 | \$17,000.00 |
| Business | 92.5 x 125 | 200.00 | 1.000 | 200.00 | 18,500.00 |



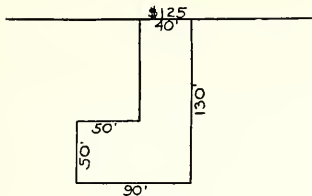
RULE No. 3

Back Lots. Use as the depth factor the difference between the depth factors for the greatest and least distance from the street.

Business

| | Front x Depth | Unit Value | Depth Factor | Front Foot Value | Valuation |
|--|-----------------|------------|--------------|------------------|------------|
| | 50 x (130 - 80) | \$125.00 | .212 | \$27.00 | \$1,350.00 |

REAL ESTATE ASSESSMENT MANUAL

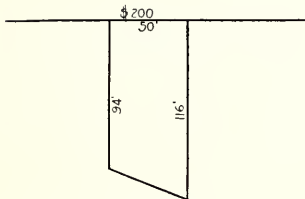


Business

| Front x Depth | Unit Value | Depth Factor | Front Foot Value | Valuation |
|-----------------|------------|--------------|------------------|------------|
| 40 x 130 | \$125.00 | 1.012 | \$127.00 | \$5,080.00 |
| 50 x (130 - 80) | 125.00 | .212 | 27.00 | 1,350.00 |
| | | | | \$6,430.00 |

Rule No. 4

L-Shaped Lots. Add the values of a rectangular lot and back lot as shown.

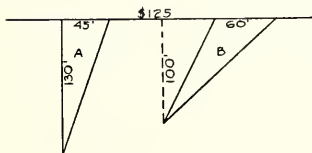


Residence

| Front x Depth | Unit Value | Depth Factor | Front Foot Value | Valuation |
|-------------------|------------|--------------|------------------|------------|
| 50 x 105 (94/116) | \$200.00 | .883 | \$177.00 | \$8,850.00 |

RULE No. 5

Parallel Sides. Where the sides of a lot are parallel and perpendicular to the street, use the actual street frontage and the average length of the two sides as depth.



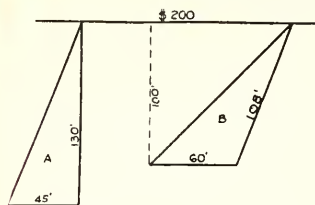
Business

| | Front x Depth | Unit Value | Depth Factor | Front Foot Value | Valuation |
|---------|---------------------|------------|--------------|------------------|------------|
| Lot "A" | 22.5 (45/2) x 130 | \$125.00 | 1.012 | \$127.00 | \$2,858.00 |
| Lot "B" | 30 (60/2) x 100 Pd. | 125.00 | .894 | 112.00 | 3,360.00 |

RULE No. 6

Triangles With Base on Street. Use one-half of actual frontage and the perpendicular depth from the street.

REAL ESTATE ASSESSMENT MANUAL

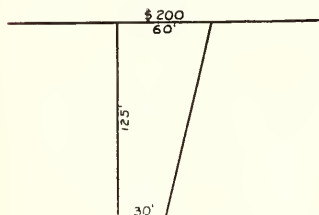


RULE No. 7

Triangles With Apex on Street. Use one-fourth of the base and the perpendicular depth from the street.

Apartment Vol. 2

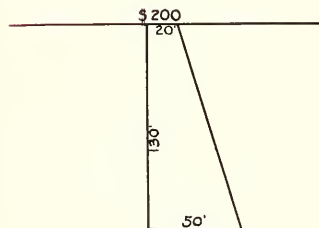
| | Front x Depth | Unit Value | Depth Factor | Front Foot Value | Valuation |
|---------|---------------------|------------|--------------|------------------|------------|
| Lot "A" | 11.25 (45/4) x 130 | \$200.00 | 1.020 | \$204.00 | \$2,295.00 |
| Lot "B" | 15 (60/4) x 100 Pd. | 200.00 | .852 | 170.00 | 2,550.00 |



RULE No. 8

Parallel Front and Rear (Wide Front). For the frontage take the average of the front and rear widths. Use the perpendicular depth.

| | Front x Depth | Unit Value | Depth Factor | Front Foot Value | Valuation |
|--|------------------|------------|--------------|------------------|------------|
| | 45 (60/30) x 125 | \$200.00 | 1.00 | \$200.00 | \$9,000.00 |



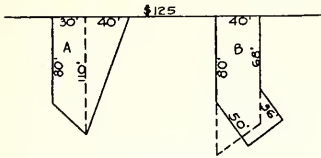
RULE No. 9

Parallel Front and Rear (Narrow Front). Increase the frontage by one-fourth the difference between the front and rear widths. Use the perpendicular depth.

Apartment Vol. 2

| | Front x Depth | Unit Value | Depth Factor | Front Foot Value | Valuation |
|--|--------------------|------------|--------------|------------------|------------|
| | 27.5 (20/50) x 130 | \$200.00 | 1.020 | \$204.00 | \$5,610.00 |

REAL ESTATE ASSESSMENT MANUAL

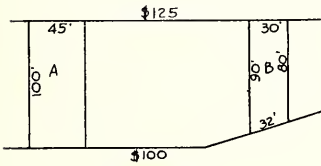


RULE No. 10

Irregular Lots. Reduce to lots with parallel sides or triangles.

Business

| | Front x Depth | Unit Value | Depth Factor | Front Foot Value | Valuation |
|---------|--------------------|------------|--------------|------------------|-------------------|
| Lot "A" | 30 x 95 (80/110) | \$125.00 | .872 | \$109.00 | \$3,270.00 |
| | 20 (40/2) x 110 | 125.00 | .938 | 117.00 | 2,340.00 |
| | | | | | <u>\$5,610.00</u> |
| Lot "B" | 40 x 117 (130/104) | \$125.00 | .967 | \$121.00 | \$4,840.00 |

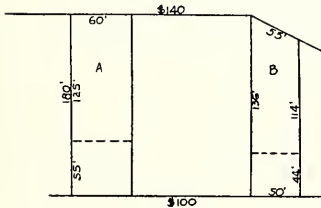


RULE No. 11

Through Lots One Hundred and Twenty-five Feet Deep and Less. Compute as lot fronting on the high value street. Add an amount equal to ten per cent of the rear street value times the actual frontage on the low value street.

Business

| | Front x Depth | Unit Value | Depth Factor | Front Foot Value | Valuation |
|---------|-----------------|------------|--------------|------------------|-------------------|
| Lot "A" | 45 x 100 | \$125.00 | .894 | \$112.00 | \$5,040.00 |
| | 45 R.S. | 100.00 | .10 | 10.00 | 450.00 |
| | | | | | <u>\$5,490.00</u> |
| Lot "B" | 30 x 85 (90/80) | \$125.00 | .824 | \$103.00 | \$3,090.00 |
| | 32 R.S. | 100.00 | .10 | 10.00 | 320.00 |
| | | | | | <u>\$3,410.00</u> |

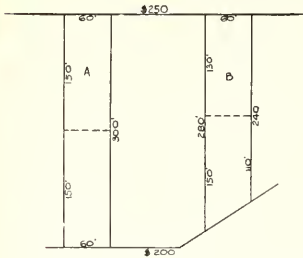


RULE No. 12

Through Lots One Hundred and Twenty-five to Two Hundred and Fifty Feet Deep. Compute as a lot one hundred and twenty-five feet deep from the high value street and the remainder as a lot fronting on the low value street.

Business

| | Front x Depth | Unit Value | Depth Factor | Front Foot Value | Valuation |
|---------|--------------------|------------|--------------|------------------|--------------------|
| Lot "A" | 60 x 125 | \$140.00 | 1.000 | \$140.00 | \$8,400.00 |
| | 60 x 55 | 100.00 | .600 | 60.00 | 3,600.00 |
| | | | | | <u>\$12,000.00</u> |
| Lot "B" | 52.5 (55/50) x 125 | \$140.00 | 1.000 | \$140.00 | \$7,350.00 |
| | 50 x 44 | 100.00 | .462 | 46.00 | 2,300.00 |
| | | | | | <u>\$ 9,650.00</u> |

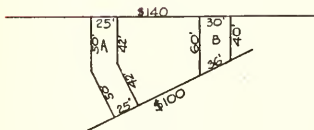


Apartment Vol. 2

RULE No. 13

Through Lots More Than Two Hundred and Fifty Feet Deep. Compute as a lot on the low value street to one-half the depth of the lot. Compute the remaining half of the lot off the high value street.

| | Front x Depth | Unit Value | Depth Factor | Front Foot Value | Valuation |
|---------|---------------|------------|--------------|------------------|--------------------|
| Lot "A" | 60 x 150 | \$200.00 | 1.095 | \$219.00 | \$13,140.00 |
| | 60 x 150 | 250.00 | 1.095 | 274.00 | 16,440.00 |
| | | | | | <u>\$29,580.00</u> |
| Lot "B" | 60 x 130 | \$200.00 | 1.020 | \$204.00 | \$12,240.00 |
| | 60 x 130 | 250.00 | 1.020 | 255.00 | 15,300.00 |
| | | | | | <u>\$27,540.00</u> |

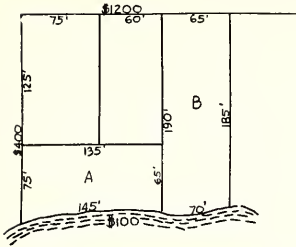


Business

RULE No. 14

Irregular Through Lots. Reduce to lots with parallel sides and triangles and compute as through lot.

| | Front x Depth | Unit Value | Depth Factor | Front Foot Value | Valuation |
|---------|------------------|------------|--------------|------------------|-------------------|
| Lot "A" | 25 x 92 (100/84) | \$140.00 | .858 | \$120.00 | \$3,000.00 |
| | 25 R.S. | 100.00 | .10 | 10.00 | 250.00 |
| | | | | | <u>\$3,250.00</u> |
| Lot "B" | 30 x 50 (60/40) | \$140.00 | .528 | \$ 74.00 | \$2,220.00 |
| | 36 R.S. | 100.00 | .10 | 10.00 | 360.00 |
| | | | | | <u>\$2,580.00</u> |



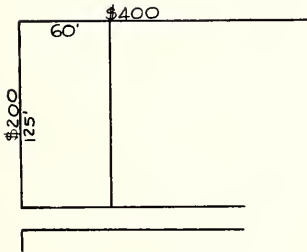
RULE No. 15

Lake Front Lots. To determine the added value of a lake front lot take the lake unit times the frontage of the lot on the lake. Where the lake frontage exceeds the perpendicular distance between the sides of the lot average the two.

Apartment—Vol. 3

| Lot | Front x Depth | Unit Value | Depth Factor | Corner Factor | Front Foot Value | Valuation |
|---------|---------------|------------|--------------|---------------|------------------|--------------|
| Lot "A" | 70 x 135 | \$400.00 | 1.039 | | \$416.00 | \$ 29,120.00 |
| | 140 L. F. | 100.00 | | | 100.00 | 14,000.00 |
| | | | | | | \$ 43,120.00 |
| Lot "B" | 65 x 188 | \$1,200.00 | 1.226 | | \$1,471.00 | \$ 95,615.00 |
| | 67.5 L. F. | 100.00 | | | 100.00 | 6,750.00 |
| | | | | | | \$102,365.00 |

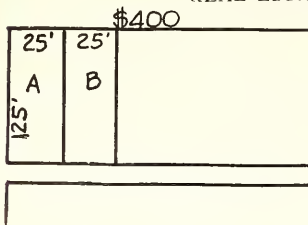
RULE No. 16



Vol. 2

Business Corner. Compute as an inside lot on the high value street to the full depth and add corner influence. Corner influence is determined by taking 20% of the high value unit in Volume 1 zoning; 25% in Volume 2 and 30% in Volumes 3, 4 and 5, times the high value frontage up to 50 feet. Where the high value unit is \$150.00 or over, the frontage is always 50 feet and all lots within 50 feet of the corner receive corner influence. Apply depth factors according to the depth of the lot.

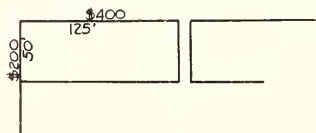
| Front x Depth | Unit Value | Depth Factor | Corner Factor | Front Foot Value | Valuation | |
|----------------|------------|--------------|---------------|------------------|-------------|-------------|
| 60 x 125 | \$400.00 | 1.000 | | \$400.00 | \$24,000.00 | |
| 50 x 125 C. I. | 400.00 | 1.000 | .25 | 100.00 | 5,000.00 | |
| | | | | | | \$29,000.00 |



RULE No. 17

Business Lot Within Fifty Feet of Corner. High Value Unit \$150.00 or Over. Compute as an inside lot and apportion corner influence according to distributing factors.

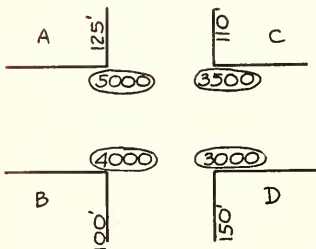
| Vol. 3 | | Unit Value | Depth Factor | Corner Factor | Front Foot Value | Valuation |
|---------|----------------|------------|--------------|---------------|------------------|-------------|
| Lot "A" | Front x Depth | \$400.00 | 1.00 | | \$400.00 | \$10,000.00 |
| | 50 x 125 C. I. | 400.00 | 1.00 | .216 | 86.00 | 4,300.00 |
| | | | | | | <hr/> |
| | | | | | | \$14,300.00 |
| Lot "B" | Front x Depth | \$400.00 | 1.00 | | \$400.00 | \$10,000.00 |
| | 50 x 125 C. I. | 400.00 | 1.00 | .084 | 34.00 | 1,700.00 |
| | | | | | | <hr/> |
| | | | | | | \$11,700.00 |



RULE No. 18

Business Corner With Long Frontage on High Value Street. Compute as an inside lot on the high value street and add corner influence.

| Vol. 3 | | Unit Value | Depth Factor | Corner Factor | Front Foot Value | Valuation |
|----------|---------------|------------|--------------|---------------|------------------|-------------|
| 125 x 50 | Front x Depth | \$400.00 | .528 | | \$211.00 | \$26,375.00 |
| | 50 x 50 C. I. | 400.00 | .528 | .30 | 63.00 | 3,150.00 |
| | | | | | | <hr/> |
| | | | | | | \$29,525.00 |



RULE No. 19

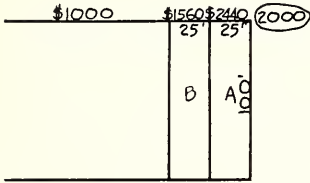
Commercial Corners. On a number of business corners, called commercial corners, where the regular corner influence rules do not apply special corner values are placed. These corner values indicate the unit foot value of the corner, generally fifty feet, including corner influence.

| | Front x Depth | Unit Value | Depth Factor | Front Foot Value | Valuation |
|------------|---------------|------------|--------------|------------------|--------------|
| Corner "A" | 50 x 125 | \$5,000.00 | 1.00 | \$5,000.00 | \$250,000.00 |
| Corner "B" | 50 x 100 | 4,000.00 | .852 | 3,408.00 | 170,400.00 |
| Corner "C" | 50 x 110 | 3,500.00 | .913 | 3,196.00 | 159,800.00 |
| Corner "D" | 50 x 150 | 3,000.00 | 1.095 | 3,285.00 | 164,250.00 |

REAL ESTATE ASSESSMENT MANUAL

RULE No. 20

Commercial Corner Less Than Fifty Feet. To distribute corner value take the difference between the circle and the inside unit times fifty feet. Apply distributing factors according to size of holdings and divide by size of holdings. Add resulting figures to the inside unit to determine the corner units.



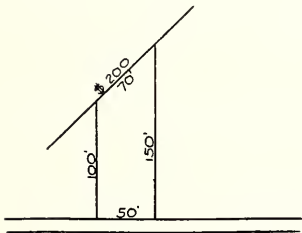
Ex. Lot "A"
 $1,000 (2,000 - 1,000) \times 50 \dots\dots 50,000$
 $50,000 \times .72 \div 25 \dots\dots 1,440$
 $1,440 + 1,000 \dots\dots 2,440$

Lot "B"
 $1,000 (2,000 - 1,000) \times 50 \dots\dots 50,000$
 $50,000 \times .28 \div 25 \dots\dots 560$
 $560 + 1,000 \dots\dots 1,560$

| | Front x Depth | Unit Value | Depth Factor | Front Foot Value | Valuation |
|---------|---------------|------------|--------------|------------------|-------------|
| Lot "A" | 25 x 100 | \$2,440.00 | .852 | \$2,079.00 | \$51,975.00 |
| Lot "B" | 25 x 100 | 1,560.00 | .852 | 1,329.00 | 33,225.00 |

RULE No. 21

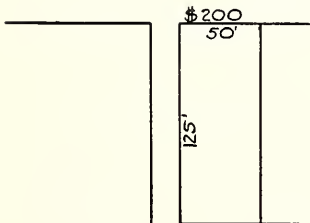
Business Angle Lots With Sides Parallel. Where the sides are parallel, but not at right angles to the street take the average of the front width and the perpendicular width between the two sides as frontage. Use the average of the two sides as the depth.



| Front x Depth | Unit Value | Depth Factor | Front Foot Value | Valuation |
|---------------|------------|--------------|------------------|-------------|
| 60 x 125 | \$200.00 | 1.00 | \$200.00 | \$12,000.00 |

RULE No. 22

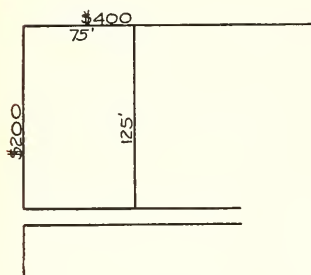
Alleys—Business and Volumes 2, 3, 4 and 5 Apartment. Unit \$150.00 or over. The value added by a side alley is determined by taking 5% of the high value unit times the frontage on the street up to 50 feet and applying the depth factor according to the depth of the lot.



| Front x Depth | Unit Value | Depth Factor | Alley Factor | Front Foot Value | Valuation |
|----------------|------------|--------------|--------------|------------------|-------------|
| 50 x 125 | \$200.00 | 1.00 | | \$200.00 | \$10,000.00 |
| 50 x 125 S. A. | 200.00 | 1.00 | .05 | 10.00 | 500.00 |

\$10,500.00

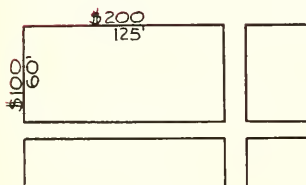
RULE No. 23



Vol. 2

Apartment Corner. Compute as an inside lot on high value street to full depth and add corner influence. Corner influence is determined by taking 10% of the high value unit in Volume 1 zoning; 20% in Volume 2 and 25% in Volumes 3, 4 and 5, times the high value frontage up to 50 feet. Where the high value unit is \$150.00, or over, the frontage is always 50 feet and all lots within 50 feet of the corner receive corner influence. Apply depth factors according to the depth of the lot.

| Front x Depth | Unit Value | Depth Factor | Corner Factor | Front Foot Value | Valuation |
|----------------|------------|--------------|---------------|------------------|-------------|
| 75 x 125 | \$400.00 | 1.000 | | \$400.00 | \$30,000.00 |
| 50 x 125 C. I. | 400.00 | 1.00 | .20 | 80.00 | 4,000.00 |
| | | | | | \$34,000.00 |



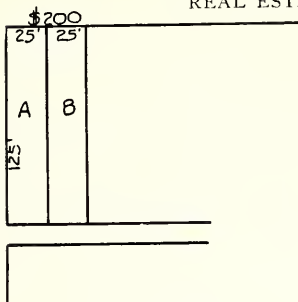
Vol. 2

RULE No. 24

Apartment Corner. Long Frontage on High Value Street. Switch the units and work as an inside lot on the narrow frontage. Add corner influence.

| Front x Depth | Unit Value | Depth Factor | Corner Factor | Front Foot Value | Valuation |
|----------------|------------|--------------|---------------|------------------|-------------|
| 60 x 125 | \$200.00 | 1.00 | | \$200.00 | \$12,000.00 |
| 50 x 125 C. I. | 200.00 | 1.00 | .20 | 40.00 | 2,000.00 |
| | | | | | \$14,000.00 |

REAL ESTATE ASSESSMENT MANUAL



RULE No. 25

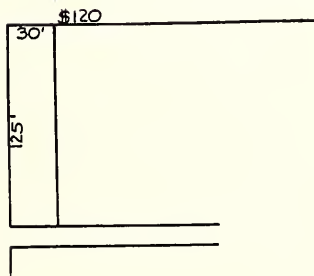
Apartment Lot Within Fifty Feet of Corner. High Value Unit \$150.00 or Over. Compute as an inside lot and apportion corner influence according to distributing factors.

Vol. 3

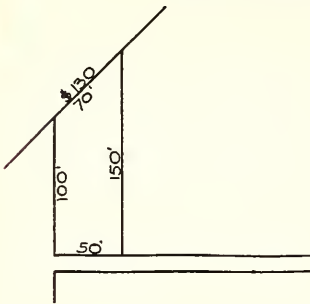
| Lot | Front x Depth | Unit Value | Depth Factor | Corner Factor | Front Foot Value | Valuation |
|---------|----------------|------------|--------------|---------------|------------------|------------|
| Lot "A" | 25 x 125 | \$200.00 | 1.00 | | \$200.00 | \$5,000.00 |
| | 50 x 125 C. I. | 200.00 | 1.00 | .180 | 36.00 | 1,800.00 |
| | | | | | | \$6,800.00 |
| Lot "B" | 25 x 125 | \$200.00 | 1.00 | | \$200.00 | \$5,000.00 |
| | 50 x 125 C. I. | 200.00 | 1.00 | .070 | 14.00 | 700.00 |
| | | | | | | \$5,700.00 |

RULE No. 26

Residential Corner. Compute as an inside lot on the narrow frontage to full depth and add corner influence. Corner influence is determined by taking 10% of the high value unit times the narrow frontage up to 50 feet and applying the depth factors according to the depth of the lot. No corner influence accrues to a second lot.



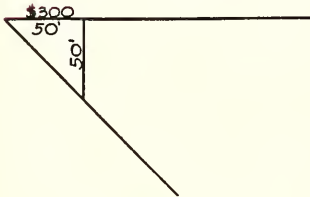
| Front x Depth | Unit Value | Depth Factor | Corner Factor | Front Foot Value | Valuation |
|----------------|------------|--------------|---------------|------------------|------------|
| 30 x 125 | \$120.00 | 1.000 | | \$120.00 | \$3,600.00 |
| 30 x 125 C. I. | 120.00 | 1.000 | .10 | 12.00 | 360.00 |
| | | | | | \$3,960.00 |



RULE No. 27

Residential and Apartment Angle Lots With Sides Parallel. When the sides are parallel, but not at right angles to the street, take the perpendicular between the two sides as the frontage. Use the average of the two sides as the depth.

| Front x Depth | Unit Value | Depth Factor | Front Foot Value | Valuation |
|---------------|------------|--------------|------------------|------------|
| 50 x 125 | \$130.00 | 1.00 | \$130.00 | \$6,500.00 |

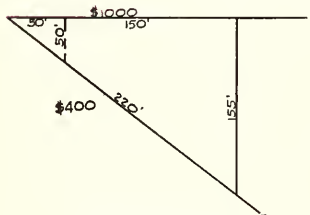


RULE No. 28

Triangular Corner. Work as an inside triangular lot on the high value street and add corner influence.

Business—Vol. 2

| Front x Depth | Unit Value | Depth Factor | Corner Factor | Front Foot Value | Valuation |
|---------------|------------|--------------|---------------|------------------|-------------------|
| 25 x 50 | \$300.00 | .528 | | \$158.00 | \$3,950.00 |
| 50 x 50 C. I. | 300.00 | .528 | .180 | 28.00 | 1,400.00 |
| | | | | | <u>\$5,350.00</u> |



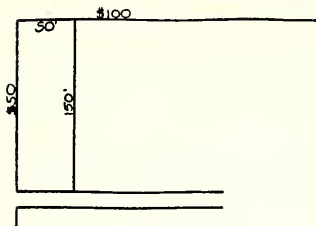
RULE No. 29

Triangular Corner With Frontage of Over Fifty Feet on High Value Street. Cut off fifty feet on the high value street and work as a triangular corner. Work the remainder as an inside lot.

Business—Vol. 2

| Front x Depth | Unit Value | Depth Factor | Corner Factor | Front Foot Value | Valuation |
|---------------|------------|--------------|---------------|------------------|---------------------|
| 25 x 50 | \$1,000.00 | .508 | | \$508.00 | \$12,700.00 |
| 100 x 103 | 1,000.00 | .871 | | 871.00 | 87,100.00 |
| 150 R. S. | 400.00 | .10 | | 40.00 | 6,000.00 |
| 50 x 50 C. I. | 1,000.00 | .508 | .180 | 91.00 | 4,550.00 |
| | | | | | <u>\$110,350.00</u> |

REAL ESTATE ASSESSMENT MANUAL

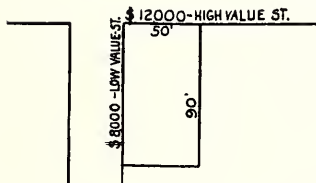


RULE No. 30

Corner With High Value Unit \$100.00 or Less. Work as an inside lot to full depth on high value street. Corner influence is determined by taking 10% of the high value unit times the high value frontage up to fifty feet and applying the depth factors according to the depth of the lot.

Business

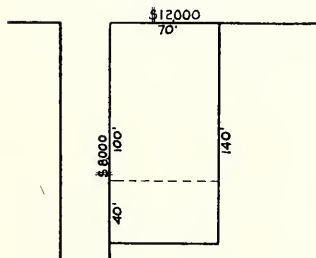
| Front x Depth | Unit Value | Depth Factor | Corner Factor | Front Foot Value | Valuation |
|----------------|------------|--------------|---------------|------------------|------------|
| 50 x 150 | \$100.00 | 1.057 | | \$106.00 | \$5,300.00 |
| 50 x 150 C. I. | 100.00 | 1.057 | .10 | 11.00 | 550.00 |
| | | | | | \$5,850.00 |



RULE No. 31

Central Business Corners. Lots Less Than One Hundred Feet Both Ways. Compute lot as inside lot on high value street, using depth factor. Compute lot on low value street, using corner factor. Sum equals valuation.

| Front x Depth | Unit Value | Factor | Front Foot Value | Valuation |
|---------------|-------------|--------|------------------|--------------|
| 50 x 90 | \$12,000.00 | .9280 | \$11,136.00 | \$556,800.00 |
| 90 x 50 C. I. | 8,000.00 | .5248 | 4,198.40 | 377,860.00 |
| | | | | \$934,660.00 |



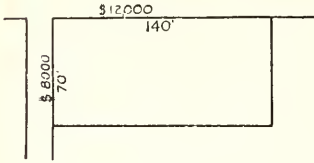
RULE No. 32

Central Business Corners. Narrow Frontage on High Value Street. Compute corner lot to depth of one hundred feet as in Rule No. 31. Compute rear portion of lot as inside lot on low value street. Sum equals valuation.

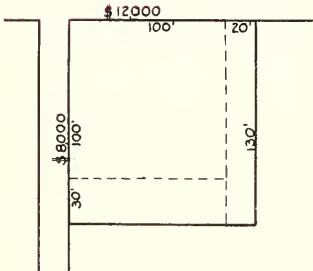
| Front x Depth | Unit Value | Factor | Front Foot Value | Valuation |
|----------------|-------------|--------|------------------|----------------|
| 70 x 100 | \$12,000.00 | 1.00 | \$12,000.00 | \$840,000.00 |
| 100 x 70 C. I. | 8,000.00 | .5763 | 4,610.40 | 462,040.00 |
| 40 x 70 | 8,000.00 | .7720 | 6,176.00 | 247,040.00 |
| | | | | \$1,548,080.00 |

RULE No. 33

Central Business Corners. Over One Hundred Feet on High Value Street. Compute as inside lot on high value street. Compute as lot on low value street to depth of one hundred feet using corner factor. Sum equals valuation.



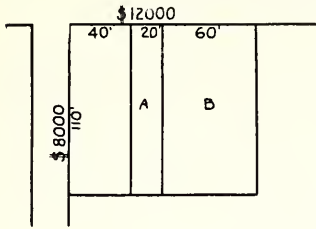
| Front x Depth | Unit Value | Factor | Front Foot Value | Valuation |
|----------------|-------------|--------|------------------|----------------|
| 140 x 70 | \$12,000.00 | .7720 | \$9,264.00 | \$1,296,960.00 |
| 70 x 100 C. I. | 8,000.00 | .60 | 4,800.00 | 336,000.00 |
| | | | | \$1,632,960.00 |



RULE No. 34

Central Business Corners. Over One Hundred Feet Both Ways. Compute corner 100' x 100' as corner lot. Compute balance of high value frontage to full depth of lot using high unit value. Compute balance of low value frontage to depth of one hundred feet using low unit value. Sum equals valuation.

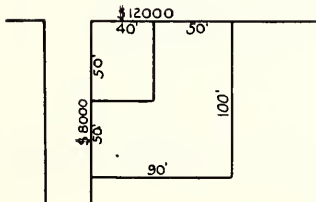
| Front x Depth | Unit Value | Factor | Front Foot Value | Valuation |
|-----------------|-------------|--------|------------------|----------------|
| 100 x 100 | \$12,000.00 | 1.00 | \$12,000.00 | \$1,200,000.00 |
| 100 x 100 C. I. | 8,000.00 | .60 | 4,800.00 | 480,000.00 |
| 20 x 130 | 12,000.00 | 1.192 | 14,304.00 | 286,080.00 |
| 30 x 100 | 8,000.00 | 1.00 | 8,000.00 | 240,000.00 |
| | | | | \$2,206,080.00 |



RULE No. 35

Central Business Corner Influence Lots. Compute as inside lot. Compute as back lot on low value street, using corner factors. Corner influence extends only one hundred feet. Sum equals valuation.

| | Front x Depth | Unit Value | Factor | Front Foot Value | Valuation |
|---------|------------------------|-------------|--------|------------------|--------------|
| Lot "A" | 20 x 110 | \$12,000.00 | 1.0680 | \$12,816.00 | \$256,320.00 |
| | 100 x (60 - 40) C. I. | 8,000.00 | .0754 | 603.20 | 60,320.00 |
| | | | | | \$316,640.00 |
| Lot "B" | 60 x 110 | \$12,000.00 | 1.0680 | \$12,816.00 | \$768,960.00 |
| | 100 x (100 - 60) C. I. | 8,000.00 | .0443 | 354.40 | 35,440.00 |
| | | | | | \$804,400.00 |



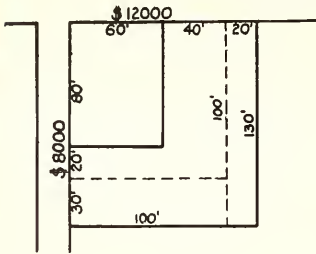
RULE No. 36

Central Business L-Shape Lots Within One Hundred Feet of Corner. Compute as L-shaped lot from high value street. Compute as L-shaped lot from low value street, using corner factors. Sum equals valuation.

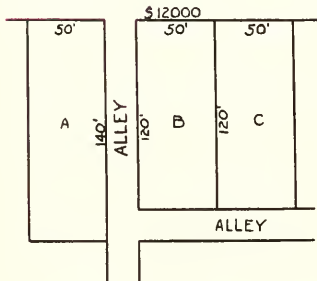
| | Front x Depth | Unit Value | Factor | Front Foot Value | Valuation |
|--|----------------------|-------------|--------|------------------|----------------|
| | 50 x 100 | \$12,000.00 | 1.00 | \$12,000.00 | \$600,000.00 |
| | 40 x (100 - 50) | 12,000.00 | .4000 | 4,800.00 | 192,000.00 |
| | 50 x 90 C. I. | 8,000.00 | .5968 | 4,774.40 | 238,720.00 |
| | 50 x (90 - 40) C. I. | 8,000.00 | .1165 | 932.00 | 46,600.00 |
| | | | | | \$1,077,320.00 |

RULE No. 37

Central Business L-Shaped Lot a Portion of Which Is Within One Hundred Feet of Corner. Compute portion within one hundred feet of corner as Rule 36. Compute balance of high value frontage to entire depth of lot as inside lot. Compute balance of low value frontage to depth of one hundred feet as inside lot. Sum equals valuation.



| Front x Depth | Unit Value | Factor | Front Foot Value | Valuation |
|-----------------------|-------------|--------|------------------|----------------|
| 40 x 100 | \$12,000.00 | 1.00 | \$12,000.00 | \$480,000.00 |
| 60 x (100 - 80) | 12,000.00 | .1480 | 1,776.00 | 106,560.00 |
| 20 x 100 C. I. | 8,000.00 | .60 | 4,800.00 | 96,000.00 |
| 80 x (100 - 60) C. I. | 8,000.00 | .0443 | 354.40 | 28,352.00 |
| 20 x 130 | 12,000.00 | 1.1920 | 14,304.00 | 286,080.00 |
| 30 x 100 | 8,000.00 | 1.00 | 8,000.00 | 240,000.00 |
| | | | | \$1,236,990.00 |



RULE No. 38

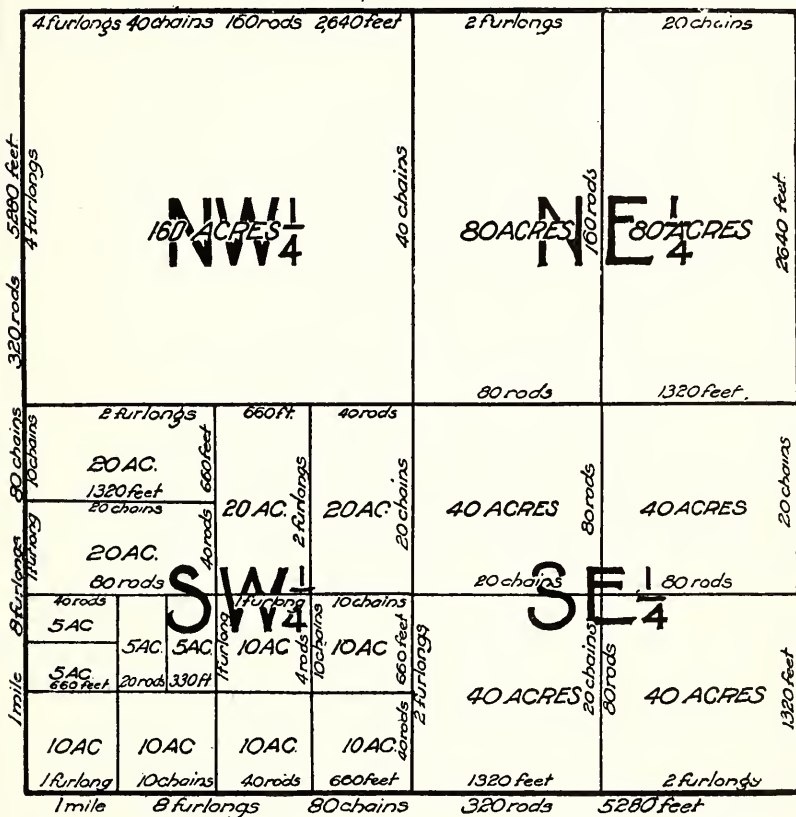
Alleys. In the central business district 5% of the unit times the total alley or court frontage is used. When a court is 30' or more 10% is used.

| Lot | Front x Depth | Unit Value | Factor | Front Foot Value | Valuation |
|---------|---------------|-------------|--------|------------------|--------------|
| Lot "A" | 50 x 140 | \$12,000.00 | 1.2480 | \$14,986.00 | \$748,800.00 |
| | 140 S. A. | 12,000.00 | .05 | 600.00 | 84,000.00 |
| | | | | | \$832,800.00 |
| Lot "B" | 50 x 120 | \$12,000.00 | 1.1320 | \$13,584.00 | \$679,200.00 |
| | 120 S. A. | 12,000.00 | .05 | 600.00 | 72,000.00 |
| | 50 R. A. | 12,000.00 | .05 | 600.00 | 30,000.00 |
| | | | | | \$781,200.00 |
| Lot "C" | 50 x 120 | \$12,000.00 | 1.1320 | \$13,584.00 | \$679,200.00 |
| | 50 R. A. | 12,000.00 | .05 | 600.00 | 30,000.00 |
| | | | | | \$709,200.00 |

MAP of SECTION OF LAND

SHOWING ACREAGE AND DISTANCES

Section = 1 Sq mile = 640 Acres.



COMBINED LONG AND SURVEYOR'S MEASURES

- 1 Link = 7.92 inches
- 1 Foot = 12 inches
- 1 Yard = $\begin{cases} 36 \text{ inches} \\ 3 \text{ feet} \\ 16\frac{1}{2} \text{ feet} \\ 5\frac{1}{2} \text{ yards} \\ 25 \text{ links} \end{cases}$
- 1 rod = $\begin{cases} 16\frac{1}{2} \text{ feet} \\ 5\frac{1}{2} \text{ yards} \\ 25 \text{ links} \end{cases}$
- 1 chain = $\begin{cases} 66 \text{ feet} \\ 100 \text{ links} \\ 4 \text{ rods} \end{cases}$
- 1 furlong = $\begin{cases} 660 \text{ feet} \\ 40 \text{ rods} \end{cases}$
- 1 Mile = $\begin{cases} 5280 \text{ feet} \\ 320 \text{ rods} \\ 80 \text{ chains} \\ 8 \text{ furlongs} \end{cases}$

SQUARE MEASURE

- 1 Square foot = 144 square inches
- 1 Square yard = 9 square feet
- 1 Square rod = $\begin{cases} 272\frac{1}{2} \text{ square feet} \\ 30\frac{1}{4} \text{ square yards} \\ 43560 \text{ square feet} \end{cases}$
- 1 Acre = $\begin{cases} 160 \text{ square rods} \\ 10 \text{ square chains} \end{cases}$
- 1 Acre is about $208\frac{3}{4}$ feet square
- 1 Acre is 8 rods wide by 20 rods long or any two numbers of rods whose product is 160 (25, 125 ft. = .0717 of an acre)
- 1 square mile = $\begin{cases} 640 \text{ Acres} \\ 1 \text{ section} \end{cases}$
- 1 Township = $\begin{cases} 36 \text{ square miles} \\ 36 \text{ sections} \end{cases}$
- 1 Township = 36 miles square

“Complete Insurance Service”

The facilities of this office anticipate the needs of the Agent or Broker in all forms of insurance.

BRUMMEL BROS.

Insurance Underwriters

Cook County Department Managers representing Strong Old Line Companies only

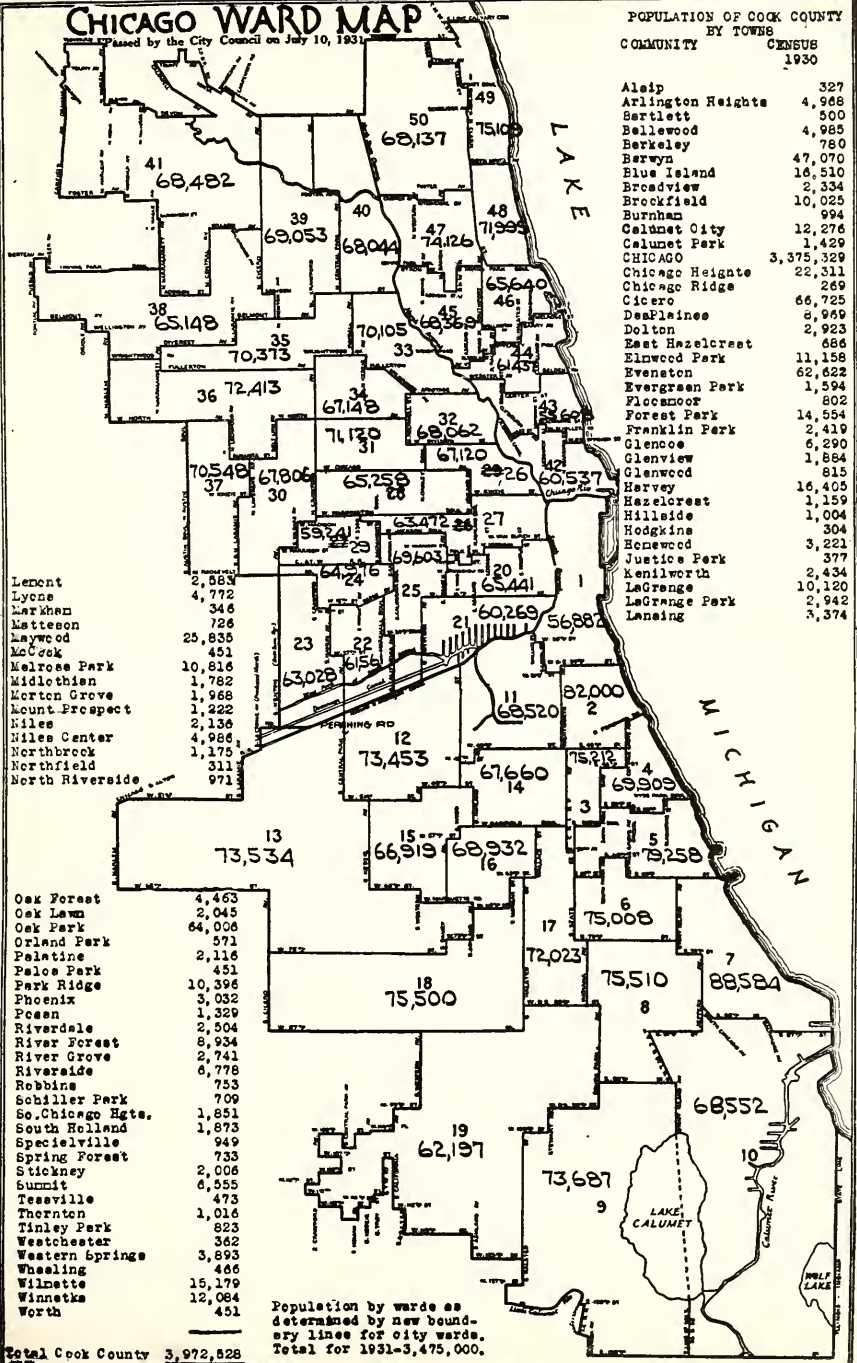
**175 West Jackson Boulevard
CHICAGO, ILLINOIS**

TELEPHONE WABASH 2056

CHICAGO WARD MAP

Passed by the City Council on July 10, 1931

POPULATION OF COOK COUNTY
BY TOWNS
COMMUNITY CENSUS
1930



| | |
|-----------------|--------|
| Lemont | 2,583 |
| Lynne | 4,772 |
| Larkham | 346 |
| Kateston | 726 |
| Laywood | 25,835 |
| McCook | 451 |
| Melrose Park | 10,816 |
| Midlothian | 1,782 |
| Morton Grove | 1,968 |
| Mount Prospect | 1,222 |
| Kiles | 2,136 |
| Miles Center | 4,986 |
| Northbrook | 1,175 |
| Northfield | 311 |
| North Riverside | 971 |

| | |
|-------------------|--------|
| Oak Forest | 4,463 |
| Oak Lawn | 2,045 |
| Oak Park | 64,008 |
| Orland Park | 571 |
| Palatine | 2,116 |
| Palos Park | 451 |
| Park Ridge | 10,396 |
| Phoenix | 3,032 |
| Posen | 1,329 |
| Riverdale | 2,504 |
| River Forest | 8,934 |
| River Grove | 2,741 |
| Riverside | 6,778 |
| Robbins | 753 |
| Schiller Park | 709 |
| So. Chicago Hgts. | 1,851 |
| South Holland | 1,873 |
| Spicerville | 949 |
| Spring Forest | 733 |
| Stickney | 2,008 |
| Summit | 6,555 |
| Tessville | 473 |
| Thornton | 1,016 |
| Tinley Park | 823 |
| Westchester | 362 |
| Western Springs | 3,893 |
| Waukegan | 466 |
| Wilmette | 15,179 |
| Winnetka | 12,084 |
| Worth | 451 |

| | |
|-------------------|-----------|
| Alsip | 327 |
| Arlington Heights | 4,968 |
| Bartlett | 500 |
| Bellewood | 4,985 |
| Berkeley | 780 |
| Berwyn | 47,070 |
| Blue Island | 16,510 |
| Broadview | 2,334 |
| Brockfield | 10,025 |
| Burnham | 994 |
| Calumet City | 12,276 |
| Calumet Park | 1,429 |
| CHICAGO | 3,375,329 |
| Chicago Heights | 22,311 |
| Chicago Ridge | 269 |
| Cicero | 66,725 |
| DesPlaines | 8,949 |
| Dolton | 2,923 |
| East Hazelcrest | 686 |
| Elmwood Park | 11,158 |
| Everett | 62,622 |
| Evergreen Park | 1,594 |
| Flossmoor | 802 |
| Forest Park | 14,554 |
| Franklin Park | 2,419 |
| Glencoe | 6,290 |
| Harwood Heights | 1,884 |
| Glenview | 1,815 |
| Glenwood | 16,405 |
| Harvey | 1,159 |
| Hazelcrest | 1,004 |
| Hillside | 1,304 |
| Hookline | 3,221 |
| Homewood | 377 |
| Justice Park | 2,434 |
| Kensilworth | 10,120 |
| LaGrange | 2,942 |
| LaGrange Park | 3,374 |
| Lansing | 3,374 |

Population by wards as determined by new boundary lines for city wards. Total for 1931-3,475,000.

Total Cook County 3,972,828

“Complete Insurance Service”

The facilities of this office anticipates the needs of the Agent or Broker in all forms of insurance

BRUMMEL BROTHERS

Insurance Underwriters

Cook County Department Managers representing Strong Old Line Companies only

175 West Jackson Boulevard
CHICAGO, ILLINOIS

TELEPHONE WABASH 2056

ADVERTISE

IN

OLCOTT'S LAND VALUES BLUE BOOK

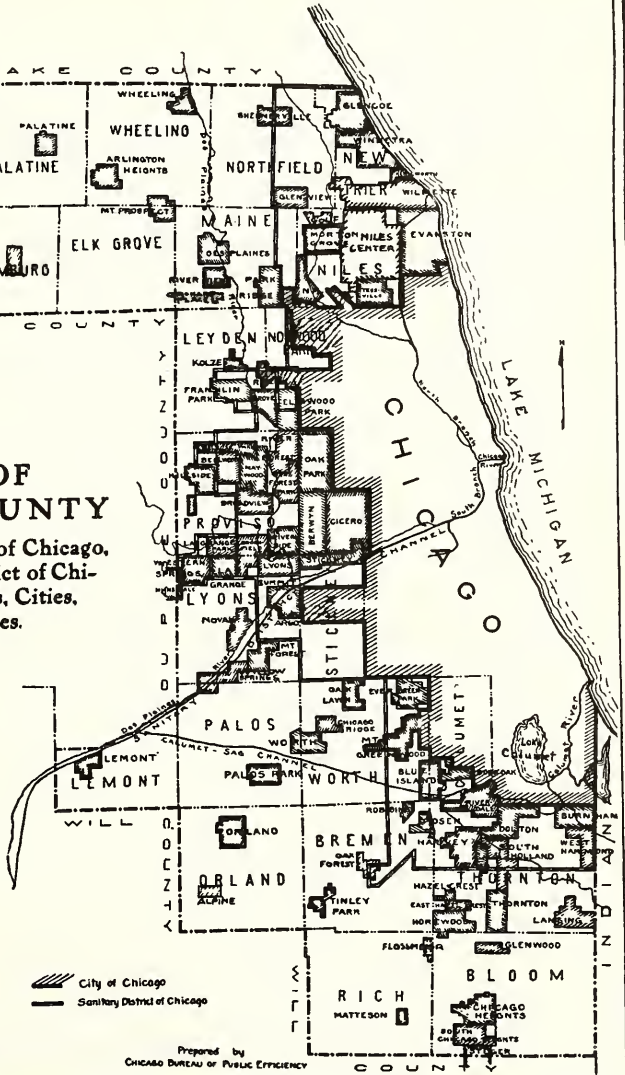
Ads good for a year. Reaches the leading REAL ESTATE OWNERS, MORTGAGE INVESTORS, ARCHITECTS, BUILDERS, BANKERS and CAPITALISTS.

Write, phone or call for space in next edition

FRANKLIN 5186

TOWNSHIP MAP OF COOK COUNTY

MAP OF COOK COUNTY
 Showing the City of Chicago,
 the Sanitary District of Chicago,
 Townships, Cities,
 and Villages.



Prepared by
 CHICAGO BUREAU OF PUBLIC EFFICIENCY

MARVIN A. FARR—1872-1915
NEWTON C. FARR
RONALD J. CHINNOCK

FARR & COMPANY

REAL ESTATE

140 South Dearborn Street

Telephone Central 8534

First Mortgage Loans

Homes • Stores • Apartments

Construction - - - Refunding
Reorganization - Master's Certificates

As an

“Approved Mortgagee”

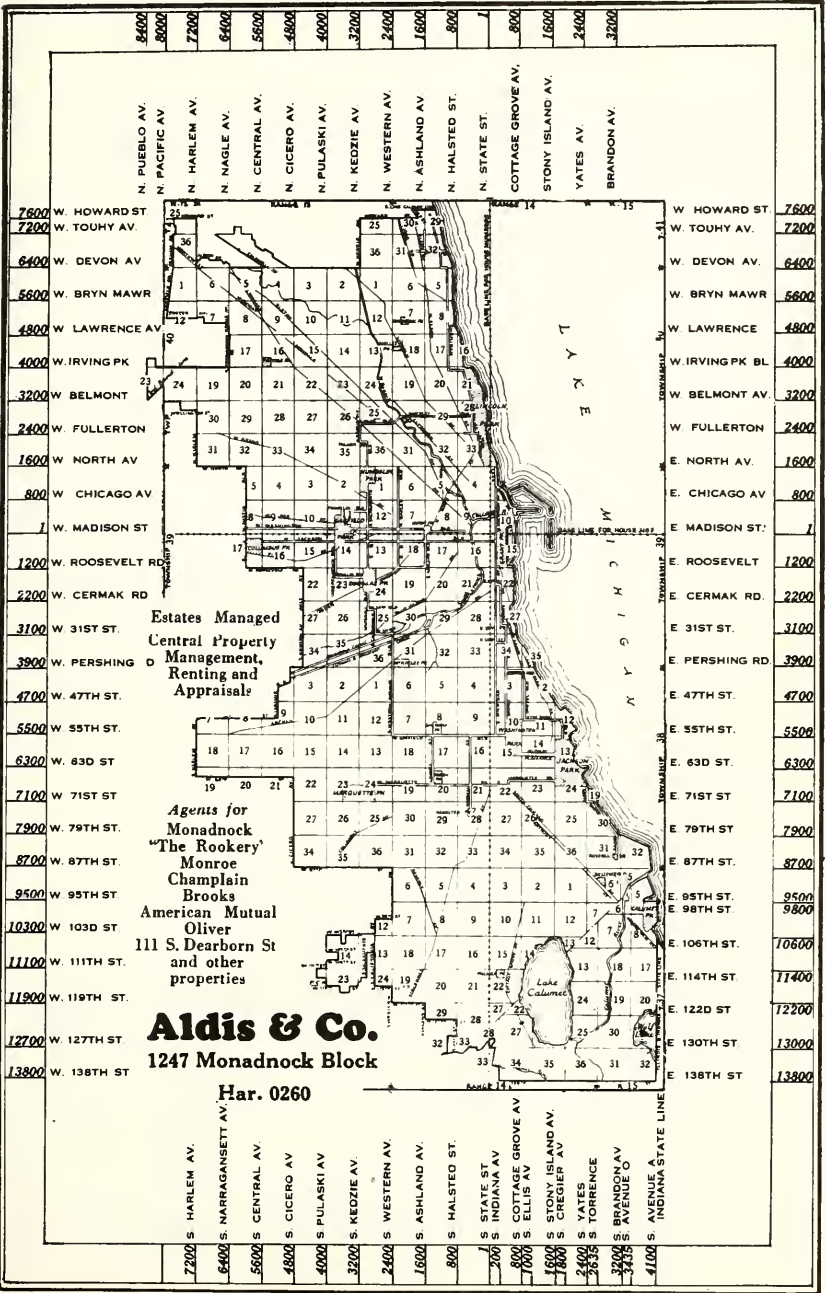
we specialize in FHA Loans

Republic Realty Mortgage Corporation

110 South Dearborn Street

Central 4804

House Numbering System



L. M. Willis & Co.

Real Estate

Specializing in Central Business Property

110 South Dearborn St.

Telephone Randolph 1046

123 YEARS OF PRACTICAL EXPERIENCE

The five active members of this firm have each spent from 17 to 35 years in actual building management—a total of 123 years!

A SOUND FINANCIAL BACKGROUND

This company has no investments and its activities are confined to property management, sales and insurance. Its financial integrity is unquestioned.

A NEW STANDARD OF SERVICE

An experienced, sound and progressive organization offers you real property management—worthy of the name.

SWAN, LORISH & CASPERS, Inc.

KENWOOD OFFICE

953 E. 47th St.

HYDE PARK OFFICE

1501 E. 53rd St.

Dorchester 6200

WOODLAWN OFFICE

1300 E. 63rd St.

SO. SHORE OFFICE

1959 E. 71st St.

GLENCOE (SOUTH AV)

1 1A 1B

WINNETKA (PINE ST)

10 11 12 13 14

KENILWORTH

1G 1H 1J 1K 1L

Wm. C. Heinemann & Co.

EVANSTON (CENTRAL ST) 10,000

1M 2 3 4 5 6 7

EVANSTON (DEMPSTER ST) 8,800

7A 7B 8 9 10 11 12

Property Management

HOWARD ST. 7,600

12A 12B 12C 12D 12E 13 14 15 16 17 17A

1st Mortgages

DEVON AV. 6,400

17B 18 19 20 21 22 23 24 25 26

Real Estate

FOSTER AV. 5,200

26A 27 28 29 30 31 32 33 34 35

Insurance

IRVING PARK AV. 4,000

36 37 38 39 40 41 42 43 44

10 S. La Salle St.

DIVERSEY AV. 2,800

44A 44B 45 46 47 48 49 50 51 52 53

Ran. 2347-8

NORTH AV. 1,600

53A 54 55 56 57 58 59 60 61 62

KINZIE ST

62A 62B 62C 62D 63 64 65 66 67 68 69 70 71 72

12 TH ST. 12,000

72A 72B 72C 72D 73 74 75 76 77 78 79 80 81 82

26 TH ST. 2,600

82A 82B 82C 82D 83 84 85 86 87 88 89 90 91 92

39 TH ST. 3,900

92C 92D 93 94 95 96 97 98 99 100 101 102 103

51 ST. 5,100

104 105 106 107 108 109 110 111 112 113 114 114A

63 RD. ST. 6,300

115 116 117 118 119 120 121 122 123 124 125 126

75 TH ST. 7,500

127 128 129 130 131 132 133 134 135 136 137 138 139

87 TH ST. 8,700

139A 140 141 142 143 144 145 146 147 148 149

99 TH ST. 9,900

150 151 152 153 154 155 156 157 158 159

111 TH ST. 11,100

160 161 162 163 164 165 166 167 168

123 RD. ST. 12,300

169 170 171 172 173 174 175 176 177

138 TH ST. 13,800

177A 178 179 180 181 182 183 184 185

SIBLEY ST. (150 TH ST) 10,400

185A 186 187 188 189 190 191

162 RD. ST. 9,600

192 193

171 ST. 10,400

WESTCHESTER 9,600
MAYWOOD 9,600
PARKRIDGE 9,600
HARRIS AV. 7,200
RUDGELAND AV. 6,400
CENTRAL AV. 5,600
CICERO AV. 4,800
GRAVEFORD AV. 4,000
(POLASKI)
KEEZIE AV. 3,200
WESTERN AV. 2,400
ASHLAND AV. 1,600
HALSTED ST. 800
STATE ST. 1
COT GROVE AV. 800
STONY ISLAND AV. 1,600
YATES AV. 2,400
BRANDON AV. 1,920
INDIANA STATE LINE
HAMMOND INDIANA

Mortgage Loan Correspondent
The Life Insurance Company of Virginia

BESTER P. PRICE COMPANY

120 S. LA SALLE ST.

CENTRAL 6365

Prompt attention to brokers' submissions

| STREET | AT | FROM | TO | PAGE | STREET | AT | FROM | TO | PAGE |
|--|--------|---------|---------|------|-------------------------|--------|--------|---------|------|
| Abbott Ct N..... | 700 W | 2800- | 3200 N | 53 | Baldwin Av S..... | 1900 E | 7400- | 7500 S | 138 |
| Aberdeen St S..... | 1100 W | 1-12300 | S | 80 | Ballou St N..... | 3500 N | 1600- | 2800 N | 58 |
| Academy Ct S..... | 811 W | 1- 100 | S | 80 | Baltimore Av W..... | 5400 W | 1000- | 7900 W | 35 |
| Ada St N..... | 1300 W | 1- 800 | N | 80 | Baltimore Av S..... | 2850 E | 8300- | 8700 S | 148 |
| Ada St S..... | 1350 W | 4700- | 11900 S | 111 | Banks St E..... | 1350 N | 1- 75 | E | 72 |
| Adams St E..... | 200 S | 1- 100 | E | 82 | Barber St W..... | 1425 S | 550- | 800 W | 91 |
| Adams St W..... | 200 S | 1- 6000 | W | 81 | Barry Av W..... | 3100 N | 350- | 7600 W | 53 |
| Addison St W..... | 3500 N | 550- | 8400 W | 53 | Barton Av N..... | 2340 W | 7200- | 7600 N | 25 |
| Agatite Av W..... | 4450 N | 3575- | 5600 W | 40 | Bauwans St N..... | 1600 W | 1300- | 1400 N | 69 |
| Ainslie St W..... | 4900 N | 825- | 5900 W | 43 | Beach Av W..... | 1450 E | 3200- | 5000 W | 67 |
| Ainslie Pl W..... | 4132 N | 900- | 950 W | 43 | Beacon St N..... | 1375 W | 4400- | 4800 N | 43 |
| Alaska St W..... | 1560 N | 600- | 650 W | 71 | Beaubien Pl N..... | 150 E | 150- | 250 N | 82 |
| Albany Av N..... | 3100 W | 1- 7600 | N | 78 | Beethoven Pt W..... | 1250 N | 200- | 450 W | 71 |
| Albany Av S..... | 3100 W | 1-11300 | S | 78 | Belden Av W..... | 2300 N | 300- | 7200 W | 62 |
| Albert St S..... | 1450 W | 1800- | 1900 S | 90 | Belknap St W..... | 1125 S | 1000- | 1030 S | 80 |
| Albion Av W..... | 6600 N | 1050- | 7250 W | 26 | Bell Av N..... | 2250 W | 300- | 6515 N | 79 |
| Aldine Av W..... | 3300 N | 400- | 900 W | 53 | Bell Av S..... | 2250 W | 100- | 11900 S | 79 |
| Aldine Sq E (Changed to E. DeSable Sq) | | | | | Belle Plaine Av W..... | 4100 N | 1400- | 8400 W | 45 |
| Alexander St W..... | 2275 S | 200- | 350 W | 91 | Bellevue Pl E..... | 1050 N | 1- 150 | E | 72 |
| Algonquin Av N..... | 5600 W | 6400- | 6725 N | 21 | Bellevue Pl W..... | 1050 N | 1- 15 | W | 71 |
| Alice Pl W..... | 1650 N | 2050- | 2200 W | 60 | Belmont Av W..... | 3200 N | 350- | 8400 W | 53 |
| Allen Av N..... | 3400 N | 2900- | 3050 N | 49 | Bennett Av S..... | 1900 E | 6700- | 9600 S | 138 |
| Allport St S..... | 1250 W | 1600- | 2200 S | 90 | Bensley Av S..... | 2500 E | 9500- | 13400 S | 158 |
| Almond St S..... | 2100 W | 1000- | 1050 S | 79 | Benson St S..... | 1400 N | 3100- | 3300 N | 100 |
| Alta Vista Ter N..... | 1075 W | 3800- | 3900 N | 52 | Benton Pl E..... | 175 N | 1- 75 | E | 82 |
| Altgeld St W..... | 2500 N | 800- | 7200 W | 61 | Berencie Av W..... | 3850 N | 1800- | 6400 W | 51 |
| Ancona St W..... | 675 N | 830- | 1400 W | 70 | Berkley Av S..... | 1050 E | 4150- | 5300 S | 114 |
| Anson Pl W..... | 425 N | 2200- | 2300 W | 69 | Bernard St N..... | 3450 N | 3100- | 6310 N | 49 |
| Anthony Av S..... | 400 E | 6850- | 9400 S | 136 | Bertheau Av W..... | 4200 N | 1400- | 8400 W | 43 |
| Arbor Pl W..... | 375 N | 1250- | 1600 W | 80 | Berwyn Av W..... | 5300 N | 1000- | 7900 S | 35 |
| Aroade Pl W..... | 50 S | 1- 1800 | W | 101 | Besly Ct N..... | 1410 W | 1600- | 1900 W | 61 |
| Aroh St S..... | 1300 W | 2950- | 3100 S | 80 | Bessemer Av S..... | 900 E | 10300- | 10400 S | 165 |
| Aroher Av S..... | 1 W | 1900- | 5500 S | 91 | Best Av N..... | 950 W | 2500- | 2800 N | 61 |
| Archer Av W..... | 5500 S | 6400- | 7200 W | 115 | Beverly Av S..... | 2000 W | 8700- | 10250 S | 152 |
| Ardmore Av W..... | 5800 N | 950- | 7650 W | 35 | Beverly Glen Pky W..... | 9050 S | 1600- | 1800 W | 161 |
| Argyle St W..... | 5000 N | 850- | 6200 W | 43 | Bickerdike St N..... | 1450 W | 500- | 800 N | 70 |
| Arlington Pl W..... | 2450 N | 400- | 700 W | 62 | Bickerdike Sq W..... | 600 N | 1400- | 1500 W | 70 |
| Armitage Av W..... | 2000 N | 1550- | 7200 W | 61 | Bingham St N..... | 2516 W | 2000- | 2150 N | 59 |
| Armour St N..... | 1550 W | 400- | 800 N | 70 | Binzo St N..... | 1900 W | 2300- | 2350 N | 60 |
| Armstrong St E..... | 740 N | 100- | 136 E | 72 | Birch St W..... | 950 S | 2000- | 2050 W | 79 |
| Artesian Av N..... | 2450 W | 200- | 7500 N | 78 | Birchwood Av W..... | 7500 N | 1350- | 7800 W | 26 |
| Artesian Av S..... | 2450 W | 2500- | 11900 S | 88 | Birkhoff Av S..... | 650 W | 8300- | 8415 S | 144 |
| Arthington St W..... | 900 S | 1200- | 6000 W | 80 | Bishop St N..... | 1450 W | 1- 100 | N | 80 |
| Arthur Av W..... | 6500 N | 1200- | 3200 W | 26 | Bishop St S..... | 1450 W | 750- | 12300 S | 80 |
| Aehland Av N..... | 1600 W | 200- | 7900 N | 80 | Bissell St N..... | 950 W | 1650- | 2300 N | 61 |
| Aehland Av S..... | 1600 W | 1200- | 12300 S | 80 | Bittersweet Pl W..... | 4050 N | 600- | 800 W | 44 |
| Aehland Blvd N..... | 1600 W | 1- 200 | N | 80 | Bixby Ct N..... | 1450 N | 400- | 450 N | 70 |
| Aehland Blvd S..... | 1600 W | 1- 1200 | S | 80 | Blackhawk St W..... | 1500 N | 400- | 1700 W | 71 |
| Astor St N..... | 50 E | 1200- | 1600 N | 72 | Blackstone Av S..... | 1450 E | 4850- | 9300 S | 114 |
| Attrill St W..... | 2150 N | 2550- | 2700 W | 59 | Blackwell St S..... | 235 W | 1800- | 1935 N | 91 |
| Aubert Av W..... | 4250 N | 2000- | 2600 W | 42 | Blaine Pl W..... | 4850 N | 2400- | 4500 W | 41 |
| Augusta St W..... | 1000 N | 1175- | 6000 W | 70 | Blair St S..... | 575 W | 1850- | 2000 S | 91 |
| Austin Av E (Changed to E. Hubbard St) | | | | | Blake St S..... | 2250 W | 3600- | 3650 S | 99 |
| Austin Av W (Changed to W. Hubbard St) | | | | | Blanche St W..... | 1500 N | 1200- | 1600 W | 70 |
| Auetin Av N..... | 6000 W | 1600- | 6200 N | 55 | Blanchard Ct S..... | 25 E | 2400- | 2500 S | 92 |
| Auetin Av S..... | 6000 W | 5100- | 6500 S | 116 | Blies St W..... | 1150 N | 850- | 975 W | 70 |
| Auetin Blvd N..... | 6000 W | 1- 1600 | N | 74 | Bloomingsdale Av W..... | 1800 N | 1500- | 7200 W | 61 |
| Auetin Blvd S..... | 6000 W | 1- 1200 | S | 74 | Blucher St W..... | 1300 N | 1750- | 1800 W | 69 |
| Avalon Av S..... | 1250 E | 7700- | 8300 S | 146 | Blue Island Av S..... | 800 W | 600- | 2600 S | 80 |
| Avenue A S..... | 4100 E | 10600- | 11950 S | 168 | Board of Trade Ct..... | 320 S | 132- | 148 W | 80 |
| Avenue B S..... | 4050 E | 10600- | 11950 S | 168 | Nonaparte St S..... | 1350 W | 2950- | 3010 S | 100 |
| Avenue C S..... | 4000 E | 10500- | 12000 S | 168 | Bond Av S..... | 3150 E | 8300- | 8450 S | 148 |
| Avenue D S..... | 3950 E | 10500- | 11950 S | 168 | Bonfield St S..... | 1300 W | 2700- | 3100 S | 100 |
| Avenue E S..... | 3900 E | 10400- | 12000 S | 168 | Boone St W..... | 900 S | 2150- | 2200 W | 79 |
| Avenue F S..... | 3850 E | 10300- | 12050 S | 168 | Rooth Av S..... | 2865 E | 11200- | 11300 S | 176 |
| Avenue G S..... | 3800 E | 9800- | 11800 S | 159 | Boston Av W..... | 350 S | 700- | 800 W | 81 |
| Avenue H S..... | 3750 E | 9700- | 11800 S | 159 | Bosworth Av N..... | 1550 W | 2300- | 7700 N | 61 |
| Avenue J S..... | 3700 E | 9600- | 11700 S | 159 | Boulevard Way S..... | 2900 W | 2450- | 2500 S | 88 |
| Avenue K S..... | 3650 E | 13300- | 13550 S | 185 | Bowen Av E..... | 4150 S | 400- | 900 E | 113 |
| Avenue L S..... | 3600 E | 9500- | 13550 S | 159 | Bowmanville Av N..... | 2400 W | 5300- | 5550 N | 34 |
| Avenue M S..... | 3550 E | 9500- | 13550 S | 159 | Brand St N..... | 1900 W | 2400- | 2425 N | 60 |
| Avenue N S..... | 3500 E | 9500- | 13550 S | 159 | Brandon Av S..... | 3200 E | 7900- | 13550 S | 148 |
| Avenue O S..... | 3450 E | 10200- | 13800 S | 168 | Bradley St W..... | 1300 N | 1250- | 1500 W | 70 |
| Avers Av N..... | 3650 W | 200- | 6400 N | 77 | Bradley Pl W..... | 3750 N | 800- | 2200 W | 52 |
| Avers Av S..... | 3850 W | 1200- | 7300 S | 87 | Brainerd Av S..... | 2700 E | 13050- | 13800 S | 184 |
| Avondale Av N..... | 2400 W | 2600- | 6700 S | 50 | Brewery Av S..... | 550 E | 2650- | 2750 S | 102 |
| Ayere Ct N..... | 1225 W | 700- | 800 N | 70 | Briar Pl W..... | 3150 N | 350- | 800 W | 53 |
| | | | | | Brigham St W..... | 1425 N | 1600- | 1800 W | 69 |
| | | | | | Brighton Pl S..... | 2700 N | 4000- | 4050 S | 109 |
| | | | | | Broad St S..... | 1500 W | 2950- | 3100 S | 100 |
| | | | | | Broadway N..... | 600 W | 2800- | 6400 N | 53 |
| Balbo Av E..... | 700 S | 1- 400 | E | 82 | | | | | |
| Baker Av S..... | 3015 E | 8350- | 8475 S | 148 | | | | | |

REALTY MANAGEMENT COMPANY

33 North La Salle Street
Central 23233412 Lawrence Ave. R. H. A. N. C. H. E. S.
1402 Roosevelt Rd. 737 E. 79th St.

SALES • MANAGEMENT • INSURANCE

INDEX TO STREETS

| STREET | AT | FROM | TO | PAGE | STREET | AT | FROM | TO | PAGE |
|----------------------|--------|-------|---------|------|---|--------|---------------|------|------|
| Brompton Av W..... | 3625 N | 525- | 800 W | 53 | Chestnut St W..... | 850 N | 1- 1600 W | 71 | |
| Bross Av W..... | 3200 S | 2200- | 2450 W | 99 | Chicago Av E..... | 800 N | 1- 425 E | 72 | |
| Browning Av E..... | 3600 S | 500- | 600 E | 102 | Chicago Av W..... | 800 N | 1- 6000 W | 71 | |
| Bryan Pl W..... | 150 N | 1425- | 1550 W | 80 | Chicoora Av N..... | 5750 W | 6525- 6700 N | 20 | |
| Bryn Mawr Av W..... | 5600 N | 950- | 7900 W | 35 | Chippewa Av S..... | 2000 E | 11600-12200 S | 175 | |
| Buckingham Pl W..... | 3350 N | 600- | 950 W | 53 | Chopin Pl W..... | 2250 S | 450- 500 W | 91 | |
| Buena Av W..... | 4200 N | 650- | 1050 W | 44 | Christiana Av N..... | 3350 W | 600- 6175 N | 67 | |
| Buena Pk Ter W..... | 4350 N | 900- | 950 W | 43 | Church St S..... | 1500 W | 10200-11800 S | 162 | |
| Buffalo Av S..... | 3300 E | 8250- | 13700 S | 149 | Churchill St W..... | 1825 N | 2000- 2200 W | 60 | |
| Bunker St W..... | 1150 S | 500- | 600 W | 81 | Cicero Av N..... | 4800 W | 1- 6400 N | 76 | |
| Burley Av S..... | 3250 E | 8250- | 13600 S | 149 | Cicero Av S..... | 4800 W | 1- 8700 S | 76 | |
| Burling St N..... | 750 W | 1200- | 2950 N | 71 | Circle Av NE..... | 6950 W | 5700- 6000 N | 28 | |
| Burlington St S..... | 575 W | 1600- | 1800 S | 91 | Circle Av NW..... | 7000 W | 5700- 6100 N | 28 | |
| Burnham Av S..... | 2800 E | 7650- | 8700 S | 148 | Claremont Av M..... | 2350 W | 300- 6515 N | 79 | |
| Burnside Av E..... | 9100 S | 200- | 800 E | 155 | Claremont Av S..... | 2350 W | 400-10700 S | 79 | |
| Burton Pl E..... | 1500 N | 1- | 75 E | 72 | Clarence Av W..... | 6250 N | 7200- 7750 W | 27 | |
| Burton Pl W..... | 1500 N | 1- | 100 W | 71 | Clarendon Av N..... | 800 W | 3900- 4750 N | 53 | |
| Byron St W..... | 3900 N | 1000- | 8400 W | 52 | Clarinda St W..... | 875 N | 1500- 1800 W | 70 | |
| | | | | | Clark St N..... | 100 W | 1- 7600 N | 81 | |
| | | | | | Clark St S..... | 100 W | 1- 2200 S | 81 | |
| | | | | | Clay St W..... | 1800 W | 800- 1150 W | 61 | |
| | | | | | Clayton Ct N..... | 1800 W | 6750- 7360 N | 25 | |
| | | | | | Cleaver St N..... | 1430 W | 1100- 1500 W | 70 | |
| | | | | | Claveland Av N..... | 500 W | 1250- 2400 N | 71 | |
| | | | | | Clifford Av N..... | 4850 W | 5700- 5850 N | 30 | |
| | | | | | Clifton Av N..... | 1150 W | 1800- 4800 N | 61 | |
| | | | | | Clifton Pk Av S..... | 3350 W | 1400-11250 S | 87 | |
| | | | | | Clinton St N..... | 550 W | 1- 400 N | 81 | |
| | | | | | Clinton St S..... | 550 W | 1- 1450 S | 81 | |
| | | | | | Clover St N..... | 4640 W | 4000- 4100 N | 39 | |
| | | | | | Clybourn Av M..... | 450 W | 1200- 3200 N | 71 | |
| | | | | | Clyde Av S..... | 2100 E | 6700-13800 S | 138 | |
| | | | | | Coles Av S..... | 2450 E | 7100- 8300 S | 139 | |
| | | | | | Colfax Av S..... | 2600 E | 7400- 9500 S | 139 | |
| | | | | | Columbia Av W..... | 6750 N | 1050- 2050 W | 26 | |
| | | | | | Columbia Ct W (Changed to W. Columbia Av) | | | | |
| | | | | | Columbus Av W..... | 7400 S | 2400- 3600 W | 132 | |
| | | | | | Colvin St W..... | 2250 N | 2200- 2550 W | 60 | |
| | | | | | Commercial Av S..... | 3000 E | 7900-13350 S | 148 | |
| | | | | | Commonwealth Av N..... | 350 W | 2800- 2950 N | 53 | |
| | | | | | Concord Pl W..... | 1650 N | 900- 5200 W | 61 | |
| | | | | | Congress St E..... | 500 S | 1- 100 E | 82 | |
| | | | | | Congress St W..... | 500 S | 200- 5600 W | 81 | |
| | | | | | Connors St W..... | 1350 N | 400- 450 W | 71 | |
| | | | | | Conrad St W..... | 1915 S | 675- 700 W | 91 | |
| | | | | | Constance Av S..... | 1850 E | 6700- 9350 S | 138 | |
| | | | | | Cook St S..... | 1300 W | 4100- 4600 S | 111 | |
| | | | | | Corlisa Av S..... | 800 E | 10300-13400 S | 164 | |
| | | | | | Cornelia Av W..... | 3500 N | 500- 8350 W | 53 | |
| | | | | | Cornell St W (Changed to W. Chestnut St) | | | | |
| | | | | | Cornell Av S..... | 1600 E | 4875- 9100 S | 114A | |
| | | | | | Cortex St W..... | 1050 N | 2000- 5600 W | 69 | |
| | | | | | Cortland St W..... | 1900 N | 1200- 7200 W | 61 | |
| | | | | | Cottage Grove Av S..... | 200 E | 2200-13500 S | 92 | |
| | | | | | Cottage Pl W..... | 250 S | 1300- 1400 W | 80 | |
| | | | | | Couch Pl W..... | 175 N | 1- 350 W | 81 | |
| | | | | | Coulter St W..... | 2350 S | 2000- 2300 W | 89 | |
| | | | | | Court Pl W..... | 125 N | 1- 350 W | 81 | |
| | | | | | Coyle Av W..... | 6975 N | 2400- 7400 W | 24 | |
| | | | | | Coyne St W..... | 2325 N | 2200- 2800 W | 60 | |
| | | | | | Craft St N..... | 850 W | 3200- 3300 N | 52 | |
| | | | | | Crandon Av S..... | 2300 E | 6700-13800 S | 138 | |
| | | | | | Crawford Av N..... | 4000 W | 1- 6400 N | 77 | |
| | | | | | Crawford Av S..... | 4000 W | 1-1150 S | 77 | |
| | | | | | Cregier Av S..... | 1800 E | 6700- 9350 S | 138 | |
| | | | | | Crescent Pl W..... | 4175 N | 800- 1000 W | 43 | |
| | | | | | Crilly Ct N..... | 250 W | 1700- 1750 N | 62 | |
| | | | | | Crittenden St W..... | 1100 N | 1300- 1400 W | 70 | |
| | | | | | Cronwell St N..... | 2725 W | 2200- 2400 N | 59 | |
| | | | | | Crooked St W..... | 1975 N | 1300- 1400 W | 61 | |
| | | | | | Crosby St N..... | 600 W | 900- 1200 N | 71 | |
| | | | | | Crossing St W..... | 1950 N | 1525- 1700 W | 61 | |
| | | | | | Crowell St S..... | 1200 W | 2700- 2850 S | 100 | |
| | | | | | Crystal St W..... | 1250 N | 1900- 5600 W | 69 | |
| | | | | | Callerton St E..... | 2000 S | 1- 400 E | 92 | |
| | | | | | Callerton St W..... | 2000 S | 1- 4400 W | 91 | |
| | | | | | Cullom Av W..... | 4300 N | 1425- 6100 W | 43 | |
| | | | | | Carrier St N..... | 1300 W | 1000- 1150 N | 70 | |
| | | | | | Curtis St N..... | 1100 W | 1- 775 N | 80 | |
| | | | | | Custer St W..... | 2150 N | 600- 2400 W | 62 | |
| | | | | | Cuyler Av W..... | 4050 N | 1800- 6400 W | 42 | |

REALTY MANAGEMENT COMPANY

33 North La Salle Street
Central 2323

BRANCHES
3442 Lawrence Ave. 4002 Roosevelt Rd. 737 E. 78th St.

SALES • MANAGEMENT • INSURANCE

| STREET | AT | FROM | TO | PAGE | STREET | AT | FROM | TO | PAGE |
|----------------------|---------|--------|---------|------|-----------------------|--------|--------|---------|------|
| Cypree St S..... | 2100 W | 900- | 1200 S | 79 | Eleanor St S..... | 1300 W | 2500- | 2800 S | 90 |
| Cyril Av S..... | 1950 E | 7150- | 7200 S | 138 | Elias Ct S..... | 1175 W | 2900- | 3000 S | 100 |
| | D | | | | Elizabeth St N..... | 1250 W | 1- | 900 N | 80 |
| Dakin St W..... | 3950 N | 800- | 6800 W | 52 | Elizabeth St S..... | 1250 W | 4700- | 11850 S | 111 |
| Damen Av N..... | 2000 W | 1- | 7600 N | 79 | Elk St W..... | 1350 N | 1650- | 1700 W | 69 |
| Damen Av S..... | 2000 W | 1- | 10100 N | 79 | Elk Grove Av N..... | 1800 W | 1500- | 1800 N | 69 |
| Damon St W..... | 800 S | 1050- | 1100 W | 80 | Ellen St W..... | 1325 N | 1700- | 1925 W | 69 |
| Dante Av S..... | 1400 E | 6350- | 9200 S | 137 | Elliot Av E..... | 8100 S | 1750- | 1850 E | 147 |
| Darwin Ter W..... | 2350 N | 2850- | 3200 W | 59 | Ellis Av S..... | 550 E | 2800- | 13600 S | 102 |
| Dauphin Av S..... | 900 E | 8700- | 10750 S | 156 | Ellis Pk S..... | 600 E | 3650- | 3750 S | 102 |
| Davidson St N..... | 3975 W | 3000- | 3150 N | 49 | Ellsworth St S..... | 350 W | 700- | 800 S | 81 |
| Dawson St S..... | 1720 W | 11250- | 11500 S | 170 | Ellwood St N..... | 2300 W | 6800- | 7600 N | 25 |
| Dawson Av N..... | 3325 W | 2850- | 3000 N | 49 | Elm St E..... | 1150 N | 1- | 100 E | 72 |
| Dayton St N..... | 850 W | 1350- | 2300 N | 70 | Elm St W..... | 1150 N | 1- | 700 W | 71 |
| Dean St N..... | 1700 W | 1375- | 1425 N | 69 | Elmdale Av W..... | 6000 N | 1200- | 1600 W | 35 |
| Dearborn St N..... | 50 W | 1- | 1500 N | 81 | Elmwood Av S..... | 600 E | 3700- | 3900 S | 102 |
| Dearborn St S..... | 50 W | 1- | 5500 S | 81 | Elston Av N..... | 1150 W | 850- | 6125 N | 70 |
| Dearborn Pkwy N..... | 50 W | 1500- | 1600 N | 71 | Emerald Av S..... | 750 W | 2500- | 12950 S | 91 |
| De Kalb St W..... | 650 S | 2050- | 2200 W | 79 | Emerson Av W..... | 550 N | 1525- | 2300 W | 69 |
| De Koven St W..... | 1100 S | 500- | 800 W | 81 | Emily St W..... | 1075 N | 1600- | 1800 W | 69 |
| DeSable Sq E..... | 3726 S | 550- | 600 E | 102 | Emma St W..... | 1050 N | 1400- | 1600 W | 70 |
| De Soto Av S..... | 1950 W | 7400- | 7450 S | 137 | Emmett St N..... | 3200 W | 2700- | 2750 N | 58 |
| Delaware Pl E..... | 900 N | 1- | 350 E | 72 | Englewood Av W..... | 6250 S | 200- | 800 W | 123 |
| Delaware Pl W..... | 900 N | 1- | 100 W | 71 | Erickson Av S..... | 850 E | 10300- | 10600 S | 165 |
| Deming Pl W..... | 2550 N | 400- | 700 W | 62 | Erle St E..... | 650 N | 1- | 500 E | 72 |
| Denver Av S..... | 2550 W | 500- | 600 S | 78 | Erle St W..... | 650 N | 1- | 6000 W | 71 |
| Desplaines St N..... | 650 W | 1- | 600 N | 81 | Ernst Ct N..... | 75 E | 800- | 900 N | 72 |
| Desplaines St S..... | 650 W | 1- | 1200 S | 81 | Esoonaba Av S..... | 2900 E | 7800- | 13250 S | 148 |
| Devon Av W..... | 6400 N | 950- | 7800 W | 35 | Esmond St S..... | 1750 W | 10950- | 11200 S | 161 |
| Dewey Pl W..... | 2700 N | 600- | 800 W | 62 | Essex Av S..... | 2500 E | 7500- | 9400 S | 148 |
| Dewitt Pl N..... | 300 E | 855- | 950 N | 72 | Estes Av W..... | 7100 N | 1200- | 7600 W | 26 |
| Dexter Pk Av S..... | 850 W | 4150- | 4300 S | 111 | Euclid Av S..... | 1950 E | 6700- | 9700 S | 138 |
| Dickens Av W..... | 2100 N | 2800- | 7200 W | 59 | Eugenie St W..... | 1700 N | 150- | 600 W | 62 |
| Dickinson Av N..... | 4950 W | 4100- | 4200 N | 38 | Evans Av S..... | 750 E | 4200- | 9250 S | 113 |
| Dickson St N..... | 1550 W | 1200- | 1800 N | 70 | Everell Av W..... | 6150 N | 7200- | 7600 W | 27 |
| Diversey Av W..... | 2800 N | 2230- | 7200 W | 60 | Everett Av S..... | 1750 E | 5450- | 5600 S | 126 |
| Diversey Pkwy W..... | 2800 N | 300- | 2230 W | 62 | Evergreen Av W..... | 1350 N | 1850- | 3600 W | 69 |
| Division St E..... | 1200 N | 1- | 100 E | 72 | Ewing Av S..... | 3300 E | 9200- | 11800 S | 159 |
| Division St W..... | 1200 N | 1- | 6000 W | 71 | Exchange Av S..... | 2400 E | 7100- | 13300 S | 139 |
| Dix St W..... | 800 N | 900- | 975 W | 70 | Exchange Av..... | 4150 S | 800- | 1400 W | 111 |
| Dobson Av S..... | 1050 E | 7100- | 9900 S | 137 | | F | | | |
| Dole Av W..... | 2690 N | 575- | 700 W | 62 | Fair Pl W..... | 1400 N | 750- | 800 W | 71 |
| Dolton Av S..... | 550 E | 13400- | 13500 S | 181 | Fairbanks Ct N..... | 300 E | 550- | 800 N | 72 |
| Dominick St N..... | 1450 W | 2025- | 2250 N | 61 | Fairfield Av N..... | 2750 W | 200- | 7450 N | 78 |
| Dorchester Av S..... | 1400 E | 4700- | 9000 S | 114 | Fairfield Av S..... | 2570 N | 900- | 11500 S | 78 |
| Douglas Blvd W..... | 1400 S | 3100- | 3800 W | 88 | Fairoaks St W..... | 4350 N | 900- | 1000 W | 43 |
| Dover St N..... | 1400 W | 4400- | 4800 N | 43 | Fargo Av W..... | 7450 N | 1300- | 7750 W | 26 |
| Dowagiac Av N..... | 5400 W | 6700- | 6790 N | 21 | Farragut Av W..... | 5250 N | 1400- | 7900 W | 35 |
| Doyle Pl E..... | 9440 S | 3000- | 3050 E | 158 | Farrell St S..... | 1150 W | 2600- | 3100 S | 100 |
| Drake Av N..... | 3550 W | 400- | 6350 N | 67 | Farwell Av W..... | 6900 N | 1100- | 7400 W | 26 |
| Draper St W..... | 2575 N | 1200- | 1300 W | 61 | Fay St N..... | 900 W | 650- | 700 N | 70 |
| Drew St S..... | 1700 E | 10500- | 10850 S | 161 | Federal St S..... | 75 W | 300- | 5500 S | 81 |
| Drexel Av S..... | 900 E | 5100- | 13600 S | 125 | Felton Ct N..... | 400 W | 1150- | 1200 N | 71 |
| Drexel Blvd S..... | 800 E | 3950- | 5100 S | 114 | Ferdinand St W..... | 475 N | 1600- | 5500 W | 69 |
| Drexel Sq W..... | 5100 S | 800- | 900 E | 125 | Fern Ct N..... | 425 W | 1700- | 1800 N | 62 |
| Drummond Pl W..... | 2650 N | 1100- | 5600 W | 61 | Ferry St N..... | 400 W | 350- | 400 N | 81 |
| | E | | | | Fielding Av S..... | 520 W | 7700- | 7900 S | 144 |
| Eagle St W..... | 175 N | 650- | 800 W | 81 | Field Blvd S..... | 400 E | 100- | 1250 S | 82 |
| Early Av W..... | 5700 N | 1200- | 1400 W | 35 | Fifth Av W..... | 1 S | 2800- | 5600 W | 78 |
| East End Av S..... | 1700 E | 4900- | 9300 S | 114A | Fifth St W..... | 1050 S | 2400- | 6000 W | 78 |
| Eastlake Ter N..... | 1350 W | 7550- | 7800 N | 26 | Fiak St S..... | 1070 W | 1600- | 3410 S | 90 |
| Eastman St W..... | 1250 N | 800- | 1150 W | 70 | Fitch Av W..... | 7150 N | 2400- | 6400 W | 24 |
| East View Pk S..... | 1900 E | 5400- | 5600 S | 126 | Fleatwood St N..... | 1300 W | 1400- | 1750 N | 70 |
| Eastwood Av W..... | 4650 N | 800- | 4100 W | 43 | Fletcher St W..... | 3150 N | 820- | 7000 W | 52 |
| Eberhart Av S..... | 500 E | 6000- | 11150 S | 124 | Florence Av N..... | 850 W | 2600- | 3050 N | 61 |
| Edbrooke Av S..... | 150 E | 10500- | 12700 S | 164 | Flourmond St W..... | 1750 N | 200- | 300 W | 62 |
| Eddy St W..... | 3550 W | 1100- | 6400 W | 52 | Flournoy St W..... | 700 S | 1400- | 5600 W | 80 |
| Eden Av S..... | 550 E | 3800- | 3900 S | 102 | Ford Av S..... | 700 W | 9200- | 2250 S | 91 |
| Edgemont Pl W..... | 4050 N | 800- | 1000 W | 43 | Forest Av S..... | 350 E | 2150- | 13600 S | 155 |
| Edgemont Av W..... | 1150 S | 1300- | 1600 W | 80 | Forest Glen Av N..... | 5050 W | 5400- | 6250 N | 30 |
| Edgewater Av W..... | 5750 N | 1400- | 1700 W | 35 | Forest Pres Av W..... | 4000 N | 7300- | 8350 W | 44B |
| Edgewood Av S..... | 2225 N | 2850- | 3200 W | 59 | Forquer St W..... | 900 S | 500- | 950 W | 81 |
| Edmar St W..... | 11300 S | 1700- | 2100 W | 170 | Forestville Av S..... | 550 E | 4300- | 11500 S | 113 |
| Edmunds St W..... | 4950 N | 5450- | 5600 W | 38 | Foster Av W..... | 5200 N | 900- | 7900 W | 43 |
| Edward Ct N..... | 760 W | 2100- | 2200 N | 62 | Fowler St W..... | 1400 N | 1900- | 2200 W | 69 |
| Edgleston Av S..... | 450 W | 5900- | 12950 S | 123 | Fox St W..... | 1300 W | 3100- | 3300 S | 100 |
| Elaine Pl N..... | 720 W | 3400- | 3500 N | 53 | Frances Pl W..... | 2025 N | 2600- | 2800 W | 59 |
| Elbridge Av N..... | 3500 W | 3000- | 3100 N | 49 | Francisco Av N..... | 2900 W | 1- | 7600 N | 78 |
| Elburn Av W..... | 1050 S | 1300- | 1600 W | 80 | Francisco Av S..... | 2900 W | 1- | 8300 S | 78 |
| | | | | | Frank St W..... | 1350 S | 1050- | 1150 W | 90 |

REALTY MANAGEMENT COMPANY

33 North La Salle Street

Central 2323

BRANCHES

3442 Lawrence Ave. - 4002 Roosevelt Rd. - 737 E. 78th St.

SALES • MANAGEMENT • INSURANCE

INDEX TO STREETS

A78

| STREET | AT | FROM | TO | PAGE | STREET | AT | FROM | TO | PAGE |
|-----------------------|--------|--------|---------|------|---------------------|--------|--------|---------|------|
| Franklin St N..... | 300 W | 1- | 1200 N | 81 | Haddock Pl E..... | 250 E | 1- | 75 E | 82 |
| Franklin St S..... | 300 W | 1- | 600 S | 81 | Haddock Pl W..... | 250 W | 1- | 300 W | 81 |
| Franklin Blvd W..... | 500 N | 3000- | 3600 W | 68 | Haddon Av W..... | 1150 W | 1800- | 5600 W | 70 |
| Frederick Pl E..... | 5490 S | 1250- | 1350 E | 125 | Haft St W..... | 6250 W | 6550- | 6400 W | 29 |
| Fremont St N..... | 900 W | 1700- | 2300 N | 61 | Haines St W..... | 1025 W | 800- | 900 W | 70 |
| Front Av S..... | 450 E | 11500- | 12150 S | 173 | Hale Av S..... | 1850 W | 10300- | 11900 S | 161 |
| Frontier Av S..... | 700 W | 1200- | 4000 N | 71 | Halsted St S..... | 800 W | 1- | 3800 N | 81 |
| Frontenac Av S..... | 550 W | 6000- | 6050 S | 123 | Halsted St N..... | 800 W | 1- | 12970 S | 81 |
| Fry St W..... | 850 N | 950- | 1600 W | 70 | Hamilton Av N..... | 2150 W | 2200- | 4800 N | 60 |
| Fuller St W..... | 2750 S | 1400- | 1525 W | 100 | Hamilton Av S..... | 2150 W | 100- | 10700 S | 79 |
| Fullerton Av W..... | 2400 N | 700- | 7110 W | 62 | Hamlet Av S..... | 1625 W | 11100- | 11600 S | 171 |
| Fullerton Pkwy W..... | 2400 N | 300- | 700 W | 62 | Hamlin Av N..... | 3800 W | 1- | 6400 N | 77 |
| Fulton St W..... | 300 N | 500- | 6000 W | 81 | Hamlin Av S..... | 3800 W | 1- | 11000 S | 77 |
| Fulton Market W..... | 300 N | 800- | 1000 W | 80 | Hammond St N..... | 350 W | 1700- | 1900 N | 62 |
| | | | | | Hampton Ct N..... | 450 W | 2600- | 2800 N | 62 |
| | | | | | Hancock St N..... | 3550 W | 1600- | 2400 N | 58 |
| | | | | | Hanscom Rd S..... | 7000 W | 6080- | 6250 S | 115 |
| | | | | | Harbor Av S..... | 3200 E | 9100- | 9400 S | 159 |
| | | | | | Harding Av N..... | 3950 W | 250- | 6300 N | 77 |
| | | | | | Harding Av S..... | 3950 W | 1200- | 7250 S | 87 |
| | | | | | Harlem Av N..... | 7200 W | 1600- | 7600 N | 54 |
| | | | | | Harlem Av S..... | 7200 W | 5200- | 6500 S | 115 |
| | | | | | Harper Av S..... | 1500 E | 5000- | 9450 S | 114 |
| | | | | | Harrison St E..... | 600 S | 1- | 100 E | 82 |
| | | | | | Harrison St W..... | 600 S | 1- | 6000 W | 81 |
| | | | | | Hart St N..... | 1925 W | 400- | 450 N | 69 |
| | | | | | Hartland Ct N..... | 1750 W | 500- | 600 N | 69 |
| | | | | | Hartwell Av S..... | 160 E | 6600- | 6700 S | 136 |
| | | | | | Harvard Av S..... | 350 W | 6300- | 12500 S | 155 |
| | | | | | Haskins Av N..... | 1750 W | 7750- | 7800 N | 17 |
| | | | | | Hastings St W..... | 1350 S | 1150- | 2200 W | 90 |
| | | | | | Hausen Ct N..... | 3775 W | 3000- | 3130 N | 49 |
| | | | | | Hawthorne Pl W..... | 3400 N | 500- | 600 W | 53 |
| | | | | | Hayes Av W..... | 6550 N | 6800- | 7100 W | 19 |
| | | | | | Hayford St W..... | 7550 S | 3660- | 4000 W | 140 |
| | | | | | Haynes Ct S..... | 1200 W | 2800- | 3100 S | 100 |
| | | | | | Hazel St N..... | 900 W | 4200- | 4700 N | 43 |
| | | | | | Heald Av W..... | 3050 S | 1700- | 1700 W | 99 |
| | | | | | Heath Av S..... | 2325 W | 1300- | 1370 S | 89 |
| | | | | | Hein Pl W..... | 1250 E | 400- | 500 W | 71 |
| | | | | | Helen Ct N..... | 2325 W | 2550- | 2600 N | 60 |
| | | | | | Henderson St W..... | 3350 N | 3400- | 7075 W | 49 |
| | | | | | Hennepin St W..... | 6025 E | 5400- | 5650 W | 30 |
| | | | | | Henry Ct W..... | 2100 E | 2750- | 2790 W | 59 |
| | | | | | Hermoine St W..... | 6200 N | 6320- | 6400 W | 29 |
| | | | | | Hermitage Av N..... | 1750 W | 1- | 7800 N | 79 |
| | | | | | Hermitage Av S..... | 1750 W | 300- | 9100 S | 79 |
| | | | | | Hermosa Av S..... | 1650 W | 10850- | 11450 S | 161 |
| | | | | | Herndon St N..... | 1300 N | 2050- | 3900 N | 61 |
| | | | | | Hervey St W..... | 2100 N | 1800- | 2000 W | 60 |
| | | | | | Heyden St W..... | 5900 E | 6700- | 6870 W | 28 |
| | | | | | Hiawatha Av N..... | 4800 W | 6200- | 6900 N | 30 |
| | | | | | Hickory St N..... | 900 W | 1050- | 1400 N | 70 |
| | | | | | Higgins Av W..... | 4850 E | 5400- | 7875 W | 38 |
| | | | | | High St N..... | 1450 W | 2200- | 2800 N | 61 |
| | | | | | Highland Av W..... | 6350 E | 1400- | 7350 W | 35 |
| | | | | | Hill St W..... | 1125 N | 175- | 400 W | 71 |
| | | | | | Hilldale Av N..... | 1900 W | 6750- | 7600 N | 25 |
| | | | | | Hillock Av S..... | 1150 W | 2500- | 2950 S | 90 |
| | | | | | Hirsch St W..... | 1400 E | 2200- | 6000 W | 69 |
| | | | | | Hirsch Blvd W..... | 1400 E | 2200- | 6000 W | 69 |
| | | | | | Hobart Av W..... | 5625 N | 6800- | 7050 W | 28 |
| | | | | | Hobbie St W..... | 1075 N | 400- | 700 W | 71 |
| | | | | | Hobson Av N..... | 1650 W | 2040- | 2100 N | 60 |
| | | | | | Holbrook St W..... | 6000 N | 6200- | 6400 W | 29 |
| | | | | | Hoev St S..... | 1000 W | 2700- | 2750 S | 100 |
| | | | | | Holden Ct N..... | 25 E | 1- | 150 N | 82 |
| | | | | | Holden Ct S..... | 25 E | 500- | 1200 S | 82 |
| | | | | | Holland Rd S..... | 400 W | 8500- | 9100 S | 144 |
| | | | | | Holly Av N..... | 1650 W | 2000- | 2700 N | 60 |
| | | | | | Hollywood Av W..... | 5700 N | 950- | 4500 W | 35 |
| | | | | | Holstein Pk N..... | 2300 W | 2150- | 2200 N | 60 |
| | | | | | Holt St N..... | 1500 W | 800- | 1700 N | 70 |
| | | | | | Homan Av N..... | 3400 W | 200- | 1600 N | 77 |
| | | | | | Homan Av S..... | 3400 W | 1- | 11700 S | 77 |
| | | | | | Homan Blvd N..... | 3400 W | 1- | 200 N | 77 |
| | | | | | Homs Av W..... | 7450 E | 1900- | 2150 W | 25 |
| | | | | | Homer St W..... | 1950 N | 2000- | 5200 W | 56 |
| | | | | | Homewood Av S..... | 1800 W | 10920- | 11700 S | 161 |

REALTY MANAGEMENT COMPANY

33 North La Salle Street
Central 2323

3442 Lawrence Ave. B R A N C H E S
4002 Roosevelt Rd. 737 K. 79th St.

S A L E S M A N A G E M E N T I N S U R A N C E

| STREET | AT | FROM | TO | PAGE | STREET | AT | FROM | TO | PAGE |
|-------------------------------------|---------|---------|---------|------|--------------------|--------|-------|---------|------|
| Honore St N..... | 1825 W | 4200- | 4400 N | 42 | Jourdan Ct S..... | 850 W | 1900- | 2000 S | 90 |
| Honore St S..... | 1850 W | 1-11900 | S | 79 | Judson St N..... | 900 W | 1400- | 1475 N | 70 |
| Hood Av W..... | 6150 N | 1200- | 7300 W | 35 | Julia Ct W..... | 2100 N | 2700- | 2750 W | 59 |
| Hooker St N..... | 800 W | 1000- | 1490 N | 70 | Julian St W..... | 1475 N | 1320- | 1800 W | 70 |
| Hope St W..... | 725 S | 900- | 1000 W | 80 | Julius St S..... | 1100 W | 1100- | 1150 S | 80 |
| Hopkins Pl W..... | 8850 S | 2000- | 2150 W | 152 | Juneway Ter W..... | 7800 N | 1430- | 1850 W | 17A |
| Horan Av N..... | 1800 W | 5200- | 5250 N | 34 | Junior Ter W..... | 4350 E | 700- | 860 W | 44 |
| Hortense Av W..... | 6350 E | 7450- | 7750 W | 27 | Justine St S..... | 1550 W | 4500- | 12300 S | 111 |
| Houston Av S..... | 3050 E | 8000- | 13450 S | 148 | | | | | |
| Howard St W..... | 7600 N | 1300- | 7800 W | 26 | | | | | |
| Howe St N..... | 650 W | 1750- | 2100 N | 62 | | | | | |
| Howland Av W..... | 8800 S | 2100- | 2160 W | 152 | | | | | |
| Hoxie Av S..... | 2600 E | 9500- | 13800 S | 158 | | | | | |
| Hoyme Av N..... | 2100 W | 1- | 7600 N | 79 | | | | | |
| Hoyme Av S..... | 2100 W | 1-11200 | S | 79 | | | | | |
| Hoyt Av S..... | 2250 W | 3200- | 3300 S | 99 | | | | | |
| Hubbard St E..... | 450 N | 1- | 200 E | 72 | | | | | |
| Hubbard St W..... | 450 N | 1- | 5000 W | 71 | | | | | |
| Huber Pl W..... | 2350 N | 1200- | 1225 W | 61 | | | | | |
| Hudson Av N..... | 450 W | 1350- | 3200 N | 71 | | | | | |
| Humboldt Blvd N..... | 3000 W | 1600- | 2200 N | 59 | | | | | |
| Hunt Av W..... | 8825 S | 2000- | 2050 W | 152 | | | | | |
| Huntington St W..... | 6100 N | 6100- | 6400 W | 29 | | | | | |
| Hurlbut St W..... | 6800 N | 6525- | 6950 W | 28 | | | | | |
| Huron St E..... | 700 N | 1- | 450 E | 72 | | | | | |
| Huron St W..... | 700 N | 1- | 6000 W | 71 | | | | | |
| Hoyt Av S..... | 2200 W | 3200- | 3300 S | 99 | | | | | |
| Hutchinson St W..... | 4250 N | 3300- | 5600 W | 40 | | | | | |
| Hyacinth St W..... | 6050 N | 6250- | 6400 W | 29 | | | | | |
| Hyde Park Blvd E..... | 6100 S | 850- | 1650 E | 114 | | | | | |
| Hyde Park Blvd S..... | 1650 E | 5100- | 5600 S | 126 | | | | | |
| | I | | | | | | | | |
| Ibese St W..... | 6900 N | 7200- | 7700 W | 18 | | | | | |
| Iglehart Ct S..... | 450 E | 2610- | 2775 S | 102 | | | | | |
| Ignatius St E..... | 6550 N | 7100- | 7200 W | 19 | | | | | |
| Illinois St W..... | 500 N | 1- | 650 E | 72 | | | | | |
| Illinois St W..... | 500 N | 1- | 400 W | 71 | | | | | |
| Imlay St W..... | 6350 N | 6800- | 7100 W | 28 | | | | | |
| Imperial St W..... | 6675 N | 7700- | 7800 W | 18 | | | | | |
| Independence Bd S..... | 3800 W | 500- | 1400 S | 77 | | | | | |
| Independence Sq S..... | 3800 W | - | 3800 S | 87 | | | | | |
| Indian Rd H..... | 5250 W | 5700- | 6350 N | 32 | | | | | |
| Indiana Av S..... | 150 E | 1200- | 13800 S | 90 | | | | | |
| Indianapolis Av S..... | 3650 E | 10050- | 10600 S | 168 | | | | | |
| Infula St W..... | 6450 N | 6600- | 6800 W | 19 | | | | | |
| Ingleaside Av S..... | 950 E | 4700- | 13300 S | 114 | | | | | |
| Ingraham St W..... | 1350 N | 1300- | 1400 W | 70 | | | | | |
| Institute Pl W..... | 825 N | 150- | 400 W | 71 | | | | | |
| Ionia Av N..... | 4800 W | 6300- | 7200 N | 30 | | | | | |
| Iowa St W..... | 900 N | 1800- | 6000 W | 69 | | | | | |
| Irena St W..... | 6650 N | 6650- | 6750 W | 19 | | | | | |
| Irene Av N..... | 3150 W | 3200- | 3250 N | 50 | | | | | |
| Iron St S..... | 1450 W | 3400- | 3900 S | 100 | | | | | |
| Iroquois Av W..... | 6725 N | 7700- | 7800 W | 18 | | | | | |
| Irving Av N (Changed to S. Bell Av) | | | | | | | | | |
| Irving Park (Changed to S. Bell Av) | | | | | | | | | |
| Irving Park Blvd W..... | 4000 N | 600- | 8400 W | 53 | | | | | |
| Irwin Av S..... | 2550 W | 3800- | 3850 S | 98 | | | | | |
| Isham Av W..... | 6450 N | 7000- | 7650 W | 19 | | | | | |
| Ivy Av W..... | 7150 N | 7200- | 7800 W | 18 | | | | | |
| | J | | | | | | | | |
| Jackson St E..... | 300 S | 1- | 400 E | 82 | | | | | |
| Jackson St W..... | 300 S | 1- | 350 W | 81 | | | | | |
| Jackson Blvd W..... | 300 S | 350- | 5600 W | 81 | | | | | |
| James St W..... | 5175 S | 2000- | 2120 W | 121 | | | | | |
| Jansean Av N..... | 1450 W | 2400- | 4950 N | 52 | | | | | |
| Jarlath St W..... | 7250 N | 2400- | 7750 W | 24 | | | | | |
| Jarvis Av W..... | 7400 N | 1200- | 7800 W | 26 | | | | | |
| Jasper Pl S..... | 1450 W | 3400- | 3500 S | 100 | | | | | |
| Jean Av N..... | 6025 W | 6700- | 6950 N | 20 | | | | | |
| Jefferson St N..... | 600 W | 1- | 500 N | 81 | | | | | |
| Jefferson St S..... | 600 W | 1- | 2200 S | 81 | | | | | |
| Jeffery Av S..... | 2000 E | 6700- | 13800 S | 138 | | | | | |
| Jerome St W..... | 7550 N | 2600- | 7780 W | 26 | | | | | |
| Jersey Av N..... | 3260 W | 6000- | 6150 N | 32 | | | | | |
| Jessie Ct N..... | 2050 W | 400- | 425 N | 69 | | | | | |
| John Pl W..... | 2250 S | 800- | 900 W | 90 | | | | | |
| Jones St N..... | 2300 W | 2600- | 2650 N | 60 | | | | | |
| Jonquil Ter W..... | 7700 N | 1420- | 1750 W | 17A | | | | | |
| | K | | | | | | | | |
| Kamerling Av W..... | 1350 N | 4000- | 5600 W | 66 | | | | | |
| Karlov Av N..... | 4100 W | 1- | 6400 N | 76 | | | | | |
| Karlov Av S..... | 4100 W | 1- | 8700 S | 76 | | | | | |
| Kasson Av N..... | 4020 W | 4450- | 4750 N | 39 | | | | | |
| Kearege Av N..... | 4200 W | 2900- | 3050 N | 48 | | | | | |
| Keating Av N..... | 4750 W | 1400- | 6125 N | 66 | | | | | |
| Keating Av S..... | 4750 W | 4200- | 8700 S | 107 | | | | | |
| Kedvale Av N..... | 4150 W | 800- | 6400 N | 66 | | | | | |
| Kedvale Av S..... | 4150 W | 600- | 8700 S | 76 | | | | | |
| Kedzie Av N..... | 3200 W | 1- | 7600 N | 78 | | | | | |
| Kedzie Av S..... | 3200 W | 1- | 11500 S | 78 | | | | | |
| Kedzie Blvd N..... | 3200 W | 2200- | 2600 N | 59 | | | | | |
| Keefe Av S..... | 450 E | 6800- | 6900 S | 136 | | | | | |
| Keelar Av N..... | 4200 W | 1- | 6400 N | 76 | | | | | |
| Keelar Av S..... | 4200 W | 1- | 8700 S | 76 | | | | | |
| Keasley St S..... | 1000 W | 2800- | 3100 S | 100 | | | | | |
| Keene Av N..... | 4680 W | 5200- | 6300 N | 31 | | | | | |
| Keenon St W..... | 1550 N | 1600- | 1800 W | 69 | | | | | |
| Keith St N..... | 1275 W | 700- | 800 N | 70 | | | | | |
| Kelso Av N..... | 4150 W | 4650- | 4750 N | 39 | | | | | |
| Kempar Pl W..... | 2350 S | 600- | 700 W | 62 | | | | | |
| Kendall St W..... | 750 S | 2025- | 2150 W | 79 | | | | | |
| Kenesaw Ter W..... | 4250 N | 650- | 850 W | 44 | | | | | |
| Kenmore Av N..... | 1050 W | 4000- | 6400 N | 43 | | | | | |
| Kenneth Av N..... | 4450 W | 200- | 6000 N | 76 | | | | | |
| Kenneth Av S..... | 4450 W | 600- | 8700 S | 76 | | | | | |
| Kennicott Av N..... | 4100 W | 4500- | 4700 N | 39 | | | | | |
| Kennison Av N..... | 4500 W | 5015- | 5060 N | 39 | | | | | |
| Kenosha Av N..... | 4250 W | 2900- | 3200 N | 48 | | | | | |
| Kensington Av E..... | 11550 S | 50- | 750 E | 173 | | | | | |
| Kenton Av N..... | 4600 W | 1- | 5900 N | 76 | | | | | |
| Kenton Av S..... | 4600 W | 1- | 8700 S | 76 | | | | | |
| Kentucky Av N..... | 4600 W | 4800- | 4950 N | 39 | | | | | |
| Kenwood Av S..... | 1350 E | 4700- | 8900 S | 114 | | | | | |
| Keokuk Av N..... | 4150 W | 4400- | 4560 N | 39 | | | | | |
| Keota Av N..... | 5650 W | 6550- | 6775 N | 20 | | | | | |
| Kerba Av N..... | 4650 W | 5700- | 5775 N | 31 | | | | | |
| Kercheval Av N..... | 4600 W | 5700- | 8800 N | 31 | | | | | |
| Kerfoot Av S..... | 700 W | 8300- | 8450 S | 144 | | | | | |
| Kewanes Av N..... | 4150 W | 4650- | 4750 N | 39 | | | | | |
| Keystone Av N..... | 4050 W | 125- | 6400 N | 76 | | | | | |
| Kiss Pl W..... | 1050 S | 2250- | 2300 W | 79 | | | | | |
| Kilbourn Av N..... | 4600 W | 1- | 6175 N | 76 | | | | | |
| Kilbourn Av S..... | 4600 W | 1- | 8700 S | 76 | | | | | |
| Kildare Av N..... | 4300 W | 1- | 6400 N | 76 | | | | | |
| Kildare Av S..... | 4300 W | 1- | 8700 S | 76 | | | | | |
| Kilpatrick Av N..... | 4700 W | 1- | 6300 N | 76 | | | | | |
| Kilpatrick Av S..... | 4700 W | 1- | 8700 S | 76 | | | | | |
| Kimball Av N..... | 3400 W | 1600- | 6230 N | 58 | | | | | |
| Kimball Av S..... | 1300 E | 4700- | 9400 S | 114 | | | | | |
| Kimberly Av N..... | 4600 W | 5000- | 5100 N | 39 | | | | | |
| King Pl W..... | 3050 N | 850- | 950 W | 52 | | | | | |
| Kingebury St N..... | 400 W | 400- | 2100 N | 71 | | | | | |
| Kingsdale Av N..... | 4650 W | 5750- | 5800 N | 31 | | | | | |
| Kingeton Av S..... | 2550 E | 7300- | 9400 S | 139 | | | | | |
| Kinney Av S..... | 1650 E | 9300- | 9350 S | 157 | | | | | |
| Kinzie St E..... | 400 N | 1- | 100 E | 82 | | | | | |
| Kinzie St W..... | 400 N | 1- | 5500 W | 81 | | | | | |
| Kinzua Av N..... | 5500 W | 6400- | 6760 N | 21 | | | | | |
| Kiona Av N..... | 4230 W | 4600- | 4700 N | 39 | | | | | |
| Kirby Av N..... | 4600 W | 5700- | 5750 N | 31 | | | | | |
| Kirkwood Av N..... | 4500 W | 6050- | 6350 N | 31 | | | | | |
| Kirkland Av S..... | 4350 W | 2200- | 2450 S | 86 | | | | | |
| Knox Av N..... | 4650 W | 2200- | 6300 N | 57 | | | | | |
| Knox Av S..... | 4650 W | 4200- | 8700 S | 107 | | | | | |
| Kolin Av N..... | 4350 W | 200- | 1600 N | 76 | | | | | |
| Kolin Av S..... | 4350 W | 1200- | 8700 S | 86 | | | | | |
| Kolmar Av N..... | 4650 W | 200 | | | | | | | |

INDEX TO STREETS

A75

| STREET | AT | FROM | TO | PAGE | STREET | AT | FROM | TO | PAGE |
|--|--------|-------|---------|------|---|--------|--------|---------|------|
| Kostner Av N..... | 4400 W | 1- | 6300 N | 76 | Lester Av N..... | 5450 W | 4910- | 5000 W | 38 |
| Kostner Av S..... | 4400 W | 1- | 8700 S | 76 | Lewee St W..... | 2800 S | 1530- | 1600 W | 100 |
| Kreiter Av S..... | 3550 E | 9300- | 9500 S | 159 | Lewis St N..... | 1260 W | 1950- | 2300 N | 61 |
| Kroll St S..... | 2050 W | 2300- | 2350 S | 89 | Lexington St W..... | 700 S | 2100- | 6000 W | 79 |
| Kruger Av N..... | 4800 W | 4820- | 4960 N | 39 | Leyden Av S..... | 200 E | 13650- | 13800 S | 181 |
| Kuehl Pl N..... | 1925 W | 2300- | 2350 N | 60 | Liano Av N..... | 5300 W | 5250- | 5300 N | 30 |
| Kuhns Ct N..... | 2450 W | 2050- | 2100 N | 59 | Libby Av N..... | 5200 W | 4800- | 4850 N | 38 |
| | L | | | | Liberty St W..... | 1375 S | 550- | 800 W | 91 |
| Lacey Av N..... | 4660 W | 5730- | 5800 N | 30 | Lieb Av N..... | 5475 W | 5225- | 5450 N | 30 |
| La Crosse Av N..... | 4850 W | 200- | 6400 N | 75 | Lightfoot Av N..... | 5950 W | 6650- | 6800 N | 20 |
| La Crosse Av S..... | 4850 W | 4250- | 6500 S | 106 | Lill Av W..... | 2550 N | 800- | 1500 W | 61 |
| Lafayette St W (Changed to W. Gunnison St) | | 5500- | 12400 S | 123 | Willard Av N (Changed to N. Central Av) | | 2500- | 3300 S | 90 |
| Lafayette Av S..... | 50 W | 1- | 12300 S | 80 | Lincoln St S..... | 830 W | 1- | 6200 N | 79 |
| Lafin St S..... | 1500 W | 3400- | 3700 S | 100 | Lincoln St S..... | 1900 W | 1- | 11900 S | 79 |
| Lake St E..... | 200 N | 1- | 100 E | 82 | Lincoln Av N..... | 200 W | 1825- | 6400 N | 62 |
| Lake St W..... | 200 N | 1- | 6000 W | 81 | Lincoln Park West..... | 300 W | 2020- | 2400 N | 62 |
| Lake Park Av S..... | 450 E | 2400- | 5700 S | 92 | Lind Av N..... | 5325 W | 5225- | 5350 N | 30 |
| Lake Shore Dr..... | 550 E | 550- | 4400 N | 72 | Linden Pl N..... | 3000 W | 2425- | 2570 N | 59 |
| Lakeside Pl W..... | 4750 N | 775- | 1000 W | 43 | Linder Av N..... | 5500 W | 1400- | 5900 N | 65 |
| Lake View Av N..... | 400 W | 2400- | 2800 N | 62 | Linder Av S..... | 5500 W | 5100- | 6500 S | 106 |
| Lakewood Av N..... | 1500 W | 5200- | 6950 N | 35 | Lipps Av N..... | 5275 W | 4800- | 4900 N | 38 |
| Lambert Av N..... | 4650 W | 5700- | 5860 N | 30 | Lithuanica Av S..... | 900 W | 3100- | 3800 S | 100 |
| Lamon Av N..... | 4900 W | 1- | 5600 N | 75 | Lister Av N..... | 1850 W | 2200- | 2350 N | 60 |
| Lamon Av S..... | 4900 W | 900- | 6500 S | 75 | Livermore Av N..... | 5550 W | 6175- | 6350 N | 30 |
| Landers Av N..... | 5000 W | 6050- | 6300 N | 30 | Lloyd Av S..... | 1300 W | 3000- | 3050 S | 100 |
| Lane Ct N..... | 350 W | 2000- | 2100 N | 62 | Lock St S..... | 1350 W | 2850- | 3100 S | 100 |
| Langlade Av N..... | 4950 W | 5200- | 5500 N | 30 | Lockport St S..... | 2300 W | 3620- | 3650 S | 99 |
| Langley Av S..... | 700 E | 3700- | 13500 S | 102 | Lockwood Av N..... | 5300 W | 1- | 5800 N | 75 |
| Langley Pl E..... | 3750 S | 700- | 740 E | 102 | Lockwood Av S..... | 5300 W | 1- | 5500 S | 75 |
| Lansing Av N..... | 4900 W | 5700- | 5900 N | 30 | Locust St W..... | 900 N | 100- | 500 W | 71 |
| Laporte Av N..... | 4950 W | 200- | 4800 N | 75 | Loeffler Ct S..... | 1050 W | 1600- | 2000 S | 90 |
| Laporte Av S..... | 4950 W | 4300- | 6500 S | 106 | Logan Blvd..... | 2800 N | 2210- | 2400 W | 60 |
| Larsmie Av N..... | 5200 W | 1- | 5375 N | 75 | Logan Blvd..... | 2600 N | 2400- | 3110 W | 59 |
| Larsmie Av S..... | 5200 W | 1- | 6500 S | 75 | Logan Sq..... | 2600 N | 3110- | 3225 W | 59 |
| Larchmont Av W..... | 3950 N | 1800- | 1975 W | 51 | Loleta Av N..... | 5850 W | 6600- | 6860 N | 20 |
| Larcom Av W..... | 6150 N | 5450- | 5700 W | 30 | Lomax Pl W..... | 550 S | 200- | 300 W | 81 |
| Laretta Ct S..... | 1050 W | 400- | 500 S | 80 | London Av N..... | 6350 W | 4750- | 4800 N | 38 |
| Larned Av N..... | 5250 W | 5300- | 5400 N | 30 | Long Av N..... | 5400 W | 1- | 5550 N | 75 |
| Larrabee St N..... | 500 W | 800- | 2400 N | 71 | Long Av S..... | 5400 W | 5100- | 6500 S | 106 |
| LaSalle St N..... | 150 W | 1- | 1750 N | 81 | Longwood Dr S..... | 2100 W | 8700- | 11900 S | 152 |
| LaSalle St S..... | 150 W | 1- | 12500 S | 81 | Loomis St S..... | 1400 W | 1- | 12300 S | 80 |
| LasCassas Av N..... | 4950 W | 5675- | 5800 N | 30 | Loomis Blvd S..... | 1400 W | 5500- | 8700 S | 122 |
| Latham Av N..... | 4950 W | 5430- | 5460 N | 30 | Loomia Pl W..... | 1400 W | 3400- | 3700 S | 100 |
| Latrobe Av N..... | 5250 W | 1- | 5400 N | 75 | Lorel Av N..... | 5350 W | 1- | 2500 N | 75 |
| Latrobe Av S..... | 5250 W | 5100- | 5500 S | 106 | Lorel Av S..... | 5350 W | 5100- | 5500 S | 106 |
| Laurel St S..... | 1000 W | 3900- | 4160 S | 111 | Loring Av N..... | 5450 W | 5225- | 5300 N | 30 |
| Lavergne Av N..... | 5000 W | 1- | 5200 N | 75 | Loron Av N..... | 5875 W | 6500- | 6775 N | 20 |
| Lavergne Av S..... | 5000 W | 1- | 6500 S | 75 | Lothair Av S..... | 2050 W | 11150- | 11600 S | 170 |
| Law Av S..... | 625 W | 500- | 600 S | 81 | Lotus Av N..... | 5450 W | 1- | 5600 N | 75 |
| Lawler Av N..... | 5050 W | 400- | 5600 N | 65 | Lotus Av S..... | 5450 W | 1- | 5500 S | 75 |
| Lawler Av S..... | 5050 W | 4320- | 5220 S | 106 | Louise Av N..... | 5450 W | 6300- | 6400 N | 30 |
| Lawndale Av N..... | 3700 W | 400- | 6400 N | 67 | Lovejoy Av N..... | 5450 W | 5100- | 5500 N | 38 |
| Lawndale Av S..... | 3700 W | 500- | 1100 S | 77 | Lowe Av S..... | 700 W | 2450- | 12950 S | 91 |
| Lawrence Av W..... | 4800 N | 800- | 6000 W | 43 | Lowell Av N..... | 4350 W | 1600- | 6400 N | 57 |
| Lawson Av N..... | 5100 W | 5700- | 5775 N | 30 | Loyola Av W..... | 6550 N | 1025- | 2000 W | 26 |
| Leader Av N..... | 5150 W | 5850- | 6350 N | 30 | Luce St N..... | 1350 W | 1400- | 1440 N | 70 |
| Leamington Av N..... | 5150 W | 100- | 5350 N | 75 | Lucerne Av N..... | 5150 W | 6050- | 6070 N | 30 |
| Leamington Av S..... | 5150 W | 1- | 5250 S | 75 | Ludlam Av N..... | 5450 W | 5225- | 5475 N | 30 |
| Leavenworth Av N..... | 5325 W | 5525- | 5550 N | 30 | Luella Av S..... | 2250 E | 7100- | 13800 S | 138 |
| Leavitt St N..... | 2200 W | 1- | 6515 N | 79 | Lull Pl W..... | 1225 N | 1725- | 1760 W | 69 |
| Leavitt St S..... | 2200 W | 1- | 10700 S | 79 | Lumber St S..... | 350 W | 1600- | 2500 S | 91 |
| Leclaire Av N..... | 5100 W | 1- | 5450 N | 75 | Luna Av N..... | 5550 W | 1400- | 5900 N | 65 |
| Leclaire Av S..... | 5100 W | 4350- | 5250 S | 106 | Luna Av S..... | 5550 W | 5100- | 5500 S | 106 |
| Lee Pl W..... | 750 N | 2000- | 2100 W | 69 | Lundy Av N..... | 5550 W | 6200- | 6400 N | 30 |
| Leggett Av N..... | 5150 W | 6000- | 6400 N | 30 | Lunt Av W..... | 7000 N | 1100- | 7800 W | 26 |
| Lehigh Av N..... | 5450 W | 6150- | 7200 N | 30 | Luther St W..... | 2475 S | 2600- | 2700 W | 88 |
| Lehmann Ct N..... | 525 W | 2650- | 2800 N | 62 | Lutz Pl W..... | 1560 N | 610- | 650 W | 71 |
| Leif Erikson Dr S..... | 600 E | 1200- | 5700 S | 92 | Luzon Av N..... | 5575 W | 6000- | 6075 N | 30 |
| Leland Av W..... | 4700 N | 800- | 6000 W | 43 | Lydia St W..... | 250 N | 650- | 800 W | 81 |
| LeMai Av N..... | 5225 W | 6200- | 6460 N | 30 | Lyman St S..... | 1050 W | 2900- | 3100 S | 100 |
| Lemont Av N..... | 5150 W | 5750- | 6300 N | 30 | Lynch Av N..... | 5200 W | 5250- | 5600 N | 30 |
| LeMoynes St W..... | 1500 N | 2000- | 6000 W | 59 | Lyndale St W..... | 2300 N | 2000- | 4600 W | 60 |
| Lenox Av N..... | 5110 W | 6125- | 6400 N | 30 | Lyon Av S..... | 700 E | 9300- | 9450 S | 155 |
| Leo St S..... | 950 W | 2500- | 2700 S | 90 | Lytle St S..... | 1250 W | 600- | 1200 S | 80 |
| Leona Av N..... | 5150 W | 6175- | 6400 N | 30 | | M | | | |
| Leonard Av N..... | 5275 W | 5575- | 6000 N | 30 | MacAlister Pl W..... | 700 S | 1200- | 1400 W | 80 |
| Leoti Av N..... | 4950 W | 6150- | 6850 N | 30 | Macedonia St N..... | 1825 W | 1200- | 1300 N | 69 |
| Leroy Av N..... | 5200 W | 6190- | 6400 N | 30 | MacKinaw Av S..... | 3350 E | 8250- | 13600 S | 149 |
| Lessing St N..... | 950 W | 800- | 900 N | 70 | Madalla Av N..... | 5600 W | 6000- | 6075 N | 29 |

REALTY MANAGEMENT COMPANY

33 North La Salle Street
Central 2323

B R A N C H E S
3442 Lawrence Ave. 4002 Roosevelt Rd. 737 E. 79th St.

S A L E S M A N A G E M E N T I N S U R A N C E

| STREET | AT | FROM | TO | PAGE | STREET | AT | FROM | TO | PAGE |
|----------------------|----|-------|---------|------|-------------------------|---------|-------|---------|------|
| Madison St E..... | O | 1- | 100 E | 82 | Mendell St N..... | 1500 W | 1900- | 2075 N | 61 |
| Madison St W..... | O | 1- | 6000 W | 81 | Mendota Av N..... | 5875 W | 7000- | 7060 N | 20 |
| Madison Pk E..... | S | 1200- | 1400 E | 114 | Menomonee St W..... | 1800 N | 150- | 600 W | 62 |
| Madrid Av N..... | W | 6350- | 6400 N | 29 | Mereditth Av N..... | 5630 W | 6250- | 6400 N | 29 |
| Magist Av N..... | W | 5300- | 5450 N | 29 | Meridian St W..... | 25 N | 630- | 800 W | 81 |
| Magnolia Av N..... | W | 2600- | 6500 N | 61 | Merrill Av S..... | 2150 E | 6700- | 13800 S | 138 |
| Major Av N..... | W | 1600- | 5900 N | 55 | Merrimac Av N..... | 6250 W | 1600- | 6400 N | 55 |
| Major Av S..... | W | 5100- | 6500 S | 116 | Merrimac Av S..... | 6250 W | 5100- | 6300 S | 116 |
| Malden St N..... | W | 4400- | 4800 N | 43 | Metropolitan Pl W..... | 625 N | 3930- | 4000 W | 67 |
| Malta St S..... | W | 9900- | 10300 S | 162 | Metropolis St W..... | 3050 N | 4300- | 4400 W | 48 |
| Malvern Av N..... | W | 7450- | 7600 N | 25 | Meyer Av N..... | 525 W | 1600- | 1700 N | 62 |
| Mandell Av N..... | W | 6275- | 6825 N | 29 | Miami Av W..... | 6050 N | 5815- | 6160 W | 29 |
| Mango Av N..... | W | 1600- | 5800 N | 55 | Michael Ct N..... | 2100 W | 6800- | 6970 N | 25 |
| Marilyn Av N..... | W | 5325- | 5400 N | 29 | Michigan Av N..... | 100 E | 1- | 1000 N | 82 |
| Manistee Av S..... | E | 7900- | 13150 S | 148 | Michigan Av S..... | 100 E | 1- | 12700 S | 82 |
| Manitow Pl W..... | N | 2325- | 2400 W | 60 | Midway Pk W..... | 500 N | 5700- | 6000 W | 64 |
| Mankato Av N..... | W | 7000- | 7050 N | 20 | Midway Plaisance E..... | 5950 S | 800- | 1600 E | 125 |
| Manor Av N..... | W | 4450- | 4800 N | 41 | Mildred Av N..... | 900 W | 2600- | 3000 N | 61 |
| Manfield Av N..... | W | 1000- | 6120 N | 64 | Millard Av S..... | 3650 W | 500- | 1100 S | 77 |
| Manor Av N..... | W | 850- | 6300 S | 74 | Miller St S..... | 1060 W | 600- | 1400 S | 80 |
| Maple St W..... | W | 5700- | 6000 N | 29 | Milwaukee Av N..... | 5850 W | 5600- | 5975 N | 29 |
| Maple St N..... | N | 1- | 160 W | 71 | Milton Av N..... | 500 W | 800- | 1200 N | 71 |
| Maple Sq Av N..... | W | 3600- | 3800 N | 52 | Milwaukee Av N..... | 500 W | 200- | 7600 N | 81 |
| Maplewood Av N..... | W | 200- | 7500 N | 78 | Minnehaha Av N..... | 5400 W | 6300- | 6550 N | 30 |
| Maplewood Av S..... | W | 300- | 11900 S | 78 | Minnetonka Av N..... | 5650 W | 6425- | 6550 N | 20 |
| Marble Pl W..... | S | 1- | 800 W | 81 | Minnerva Av S..... | 1150 E | 6400- | 6700 S | 137 |
| Marcey St N..... | W | 1650- | 1950 N | 61 | Mobile Av N..... | 6300 W | 1600- | 6400 N | 55 |
| Margate Ter W..... | N | 825- | 1000 W | 42 | Mobile Av S..... | 6300 W | 5100- | 6500 S | 116 |
| Marianna St W..... | N | 830- | 1400 W | 61 | Moffat St W..... | 1850 N | 2400- | 5200 W | 59 |
| Marion Ct N..... | W | 1200- | 1300 N | 69 | Mohawk St N..... | 850 W | 1300- | 2100 N | 71 |
| Market St S..... | W | 1- | 525 S | 81 | Monon Av N..... | 5950 W | 7050- | 7100 N | 20 |
| Markham Av N..... | W | 5700- | 6000 N | 29 | Monroe St E..... | 100 S | 1- | 400 E | 82 |
| Markhams Av N..... | W | 2100- | 6100 N | 55 | Monroe St W..... | 100 S | 1- | 5600 W | 81 |
| Marquette Av S..... | W | 7600- | 13100 S | 148 | Montana Av W..... | 2450 N | 900- | 5300 W | 61 |
| Marquette Rd E..... | O | 1- | 1600 E | 136 | Montclair Av N..... | 7100 W | 2500- | 5600 N | 54 |
| Marquette Rd W..... | O | 1- | 4800 W | 136 | Montebay Av W..... | 1100 S | 1600- | 2000 W | 170 |
| Marshall Blvd S..... | W | 1900- | 2400 S | 88 | Montgomery St S..... | 2600 W | 4000- | 4150 S | 109 |
| Marshfield Av N..... | W | 400- | 7800 N | 69 | Monticello Av N..... | 3650 W | 400- | 6400 N | 67 |
| Marshfield Av S..... | W | 300- | 9300 S | 79 | Montrose Av W..... | 4400 N | 650- | 6400 W | 44 |
| Mary St S..... | W | 2500- | 2700 S | 90 | Montvale Av W..... | 11200 S | 1650- | 1950 W | 170 |
| Maryland Av S..... | E | 5300- | 13300 S | 125 | Moody Av N..... | 6150 W | 1600- | 6300 N | 55 |
| Mason Av N..... | W | 1- | 6150 N | 74 | Moody Av S..... | 6150 W | 5100- | 6300 S | 116 |
| Mason Av S..... | W | 1- | 6300 S | 74 | Moore St N..... | 325 W | 1125- | 1200 N | 71 |
| Massasoit Av N..... | W | 800- | 1600 N | 64 | Moorman St N..... | 1700 W | 1275- | 1335 N | 69 |
| Massasoit Av S..... | W | 5100- | 6300 S | 116 | Morgan St N..... | 1000 W | 1- | 800 N | 80 |
| Mathew St W..... | S | 850- | 800 W | 81 | Morgan St S..... | 1000 W | 1- | 12950 S | 80 |
| Mathew St W..... | S | 1750- | 1800 W | 79 | Morse Av W..... | 6950 N | 1200- | 2800 W | 25 |
| Matson Av N..... | W | 6100- | 6300 N | 29 | Morton St N..... | 2100 W | 6800- | 7350 N | 26 |
| Maud Av N..... | W | 1850- | 1900 N | 61 | Mosepratt St S..... | 1100 W | 3100- | 3500 S | 100 |
| Mautene Ct N..... | W | 1215- | 1275 N | 69 | Moselle Av N..... | 6200 W | 6900- | 6925 N | 20 |
| Maxwell St W..... | S | 500- | 1150 W | 91 | Mozart St N..... | 2850 W | 100- | 6800 N | 78 |
| May St N..... | W | 1- | 950 N | 80 | Mozart St S..... | 2850 W | 300- | 8300 S | 78 |
| May St S..... | W | 600- | 12300 S | 80 | Mulligan Av N..... | 6350 W | 1800- | 6000 N | 55 |
| Maypole Av W..... | W | 1600- | 5200 W | 79 | Mulligan Av S..... | 6350 W | 5100- | 6300 S | 116 |
| Mayfield Av N..... | W | 1- | 1900 N | 74 | Muskegon Av S..... | 2850 E | 7750- | 13225 S | 148 |
| Mayfield Av S..... | W | 1- | 6500 S | 74 | Myrick St W..... | 7850 S | 3650- | 4000 W | 140 |
| McAlpin Av N..... | W | 6950- | 7150 N | 20 | Myrtle Av W..... | 6200 N | 7150- | 7750 W | 28 |
| McClellan Av N..... | W | 6100- | 6400 N | 29 | | | | | |
| McClurg Ct N..... | E | 550- | 725 N | 72 | | | | | |
| McCook Av N..... | W | 5950- | 6000 N | 29 | Nagle Av N..... | 6450 W | 1600- | 6400 N | 54 |
| McDermott St S..... | W | 2900- | 2975 S | 100 | Nagle Av S..... | 6450 W | 5100- | 6300 S | 115 |
| McClashen St S..... | W | 2200- | 2250 S | 91 | Napier Av N..... | 6610 W | 5950- | 6400 N | 28 |
| McHenry St N..... | W | 1500- | 1750 N | 70 | Naples Av N..... | 6400 W | 6100- | 6200 N | 28 |
| McLean Av W..... | W | 1400- | 6500 W | 61 | Napoleon Av N..... | 6400 W | 5910- | 5900 N | 28 |
| McLeod Av N..... | W | 6000- | 6150 N | 29 | Narragansett Av N..... | 6400 W | 1600- | 4800 N | 55 |
| McReynolds St W..... | W | 1600- | 1800 W | 69 | Narragansett Av S..... | 6400 W | 5100- | 6500 S | 116 |
| McVicker Av N..... | W | 1600- | 6200 N | 55 | Nashotah Av N..... | 6550 W | 5875- | 6050 N | 28 |
| McVicker Av S..... | W | 5100- | 6300 S | 116 | Nashville Av N..... | 6600 W | 1600- | 6550 N | 54 |
| Meade Av N..... | W | 1600- | 6225 N | 55 | Nashville Av S..... | 6600 W | 5100- | 3500 S | 115 |
| Meade Av S..... | W | 5100- | 6500 S | 116 | Nassau Av N..... | 6400 W | 6000- | 6200 N | 28 |
| Meadow Lane N..... | W | 6700- | 6800 N | 25 | Natchez Av N..... | 6500 W | 1600- | 5600 N | 54 |
| Meohanic St S..... | W | 1600- | 1850 S | 91 | Natchez Av S..... | 6500 W | 5100- | 6500 S | 115 |
| Medford Av N..... | W | 6930- | 7050 N | 20 | Natoma Av N..... | 6650 W | 1600- | 6550 N | 54 |
| Medill Av W..... | W | 3400- | 7200 W | 58 | Natoma Av S..... | 6650 W | 5100- | 6300 S | 115 |
| Medine Av N..... | W | 5820- | 5950 N | 29 | Narvajo Av N..... | 5140 W | 6225- | 6500 N | 30 |
| Melrose St W..... | W | 400- | 7100 W | 53 | Navarre Av N..... | 6450 W | 5975- | 6075 N | 29 |
| Melville Pl W..... | W | 1410- | 1500 W | 43 | Nebraska Av N..... | 3050 W | 1800- | 2200 N | 58 |
| Melvina Av N..... | W | 1600- | 6400 N | 55 | Neenah Av N..... | 6550 W | 2800- | 6400 N | 45 |
| Melvina Av S..... | W | 5100- | 6500 S | 116 | Neenah Av S..... | 6550 W | 5100- | 6300 S | 115 |
| Mensard Av N..... | W | 1- | 6100 N | 74 | Nelson St W..... | 3050 S | 1200- | 7000 W | 52 |
| Mensard Av S..... | W | 1- | 6500 S | 74 | Neola Av N..... | 6700 W | 6000- | 6200 N | 28 |

REALTY MANAGEMENT COMPANY

33 North La Salle Street

Central 2323

B R A N C H E S

3442 Lawrence Ave. - 4002 Roosevelt Rd. - 737 E. 79th St.

SALES • MANAGEMENT • INSURANCE

INDEX TO STREETS

A 77

| STREET | AT | FROM | TO | PAGE | STREET | AT | FROM | TO | PAGE |
|-------------------------|--------|-------|---------|------|------------------------|--------|--------|---------|------|
| Hettleton Av N..... | 6700 W | 6075- | 6200 N | 28 | Oneida Av N..... | 7750 S | 6410- | 6480 N | 18 |
| Heva Av N..... | 7150 W | 1600- | 6650 N | 54 | O'Neil St W..... | 2300 S | 800- | 860 W | 90 |
| Heva Av S..... | 7150 W | 5200- | 5950 S | 115 | Ontario St E..... | 630 N | 1- | 500 E | 72 |
| Hevada St W..... | 2250 N | 4400- | 5400 W | 57 | Ontario St W..... | 630 N | 1- | 500 W | 71 |
| Hewark Av N..... | 6700 W | 5600- | 6600 N | 28 | Opal Av N..... | 7850 W | 3200- | 3600 N | 44B |
| Hewberry Av S..... | 850 W | 1000- | 1800 S | 80 | Orange Av N..... | 7900 W | 3200- | 2600 N | 44B |
| Hewburg Av N..... | 6400 W | 5925- | 6170 N | 28 | Orchard St N..... | 700 W | 1500- | 2725 N | 71 |
| Hewcastle Av N..... | 6850 W | 1600- | 6600 N | 54 | Oregon Av N..... | 650 S | 1200- | 1400 W | 80 |
| Hewcastle Av S..... | 6850 W | 5100- | 5900 S | 115 | Orlone Av N..... | 7600 W | 3000- | 7600 N | 44B |
| New England Av N..... | 6900 W | 1600- | 6550 S | 54 | Orleans St N..... | 350 W | 325- | 1600 N | 71 |
| New England Av S..... | 6900 W | 5100- | 6600 S | 114 | Osage Av N..... | 7950 W | 3200- | 3600 N | 44B |
| Newland Av N..... | 7050 W | 6200- | 6350 N | 28 | Osborn St N..... | 1725 W | 500- | 600 N | 69 |
| Newland Av S..... | 6850 W | 6400- | 6900 N | 26 | Oseola Av N..... | 7425 W | 3000- | 7600 N | 44B |
| New Hampshire Av N..... | 6850 W | 5625- | 5800 N | 28 | Jagood St N..... | 1050 W | 1900- | 3900 N | 61 |
| Newland Av S..... | 6950 W | 1600- | 6550 N | 54 | Oshkosh Av N..... | 7800 W | 6525- | 6800 N | 18 |
| Newport Av S..... | 3450 N | 5100- | 5900 S | 115 | Oswego St N..... | 1650 W | 400- | 425 N | 69 |
| Newton St N..... | 1850 W | 900- | 7100 W | 52 | Otis St N..... | 660 W | 1200- | 1250 N | 71 |
| Niagara Av N..... | 6875 W | 800- | 1200 N | 69 | Otsego Av N..... | 7625 W | 6500- | 6650 N | 18 |
| Nickerson Av N..... | 7050 W | 6100- | 6300 N | 28 | Ottawa Av N..... | 7650 W | 3200- | 7600 N | 44B |
| Nicollet Av N..... | 7000 W | 5875- | 6200 N | 28 | Otto St W..... | 3350 N | 1210- | 2950 W | 52 |
| Nieman Av W..... | 6400 N | 5600- | 5900 N | 28 | Overhill Av N..... | 7700 W | 3200- | 7600 N | 44B |
| Nina Av N..... | 7200 W | 6600- | 6900 W | 28 | Owen Av N..... | 7700 W | 6900- | 7000 N | 18 |
| Nixon Av N..... | 7120 W | 5775- | 6075 N | 28 | Oxford Av N..... | 7775 W | 6400- | 6800 N | 18 |
| Noble St N..... | 1400 W | 6500- | 6600 N | 19 | Osanum Av N..... | 7800 W | 3200- | 7600 N | 44B |
| Nokomis Av N..... | 6310 W | 400- | 1600 N | 70 | Ozark Av N..... | 7750 W | 3200- | 7600 N | 44B |
| Nora Av N..... | 7020 W | 6250- | 6500 N | 30 | | | | | |
| Nordica Av N..... | 7050 W | 3500- | 4000 N | 45 | | | | | |
| Nordica Av S..... | 7050 W | 1600- | 6650 N | 54 | Pacific Av N..... | 8000 W | 3200- | 4000 N | 44A |
| Normal Av S..... | 800 W | 5150- | 5900 S | 115 | Packers Av S..... | 1350 W | 4000- | 4700 S | 111 |
| Normal Plwy W..... | 6850 S | 2350- | 12950 S | 91 | Page Av N..... | 8050 W | 3200- | 4000 N | 44A |
| Normandy Av N..... | 6700 W | 300- | 500 W | 135 | Palatine Av W..... | 6300 N | 6450- | 7750 W | 28 |
| Normandy Av S..... | 6700 W | 1600- | 6600 N | 54 | Palmer St W..... | 2200 N | 2800- | 7200 W | 59 |
| North Av E..... | 1600 N | 5100- | 6500 S | 115 | Palmer Sq W..... | 2200 N | 3000- | 3200 W | 59 |
| North Av W..... | 1600 N | 1- | 75 E | 72 | Panama Av N..... | 8100 W | 3200- | 4000 N | 44A |
| North Branch St N..... | 800 W | 1- | 7200 W | 71 | Paris Av N..... | 8150 W | 3200- | 4000 N | 44A |
| Northcott Av N..... | 6425 W | 920- | 1400 N | 70 | Park Av S..... | 400 W | 10300- | 10400 S | 163 |
| North Park Av N..... | 300 W | 5650- | 6200 N | 28 | Parker Av W..... | 2750 W | 3400- | 5600 W | 58 |
| North Shore Av S..... | 5700 N | 1350- | 2000 N | 71 | Parkhurst Av N..... | 1950 W | 7300- | 7600 N | 25 |
| North Water St E..... | 400 N | 1050- | 7400 W | 26 | Parkside Av N..... | 5650 W | 1- | 5725 N | 74 |
| Northwest Hwy N..... | 5200 W | 1- | 600 E | 72 | Parkside Av S..... | 5650 W | 1- | 6300 S | 74 |
| Norton St N..... | 1175 W | 4850- | 6950 N | 38 | Parkview Ter N..... | 3650 W | 3600- | 3900 N | 49 |
| Norwood St W..... | 6050 N | 610- | 900 S | 80 | Parnell Av S..... | 550 W | 2900- | 12950 S | 101 |
| Nottingham Av N..... | 7100 W | 1200- | 6275 S | 35 | Patterson Av W..... | 3650 W | 1825- | 7800 W | 51 |
| Nottingham Av S..... | 7100 W | 3000- | 5750 N | 45 | Paulina St N..... | 1700 W | 1- | 7800 N | 79 |
| Nursery St N..... | 1300 W | 5200- | 6500 S | 115 | Paulina St S..... | 1700 W | 1- | 9200 S | 75 |
| | | 2000- | 2150 N | 61 | Paxton Av S..... | 2200 E | 6700- | 13800 S | 136 |
| | | | | | Pearl Ct N..... | 725 W | 2100- | 2200 N | 62 |
| | | | | | Pearson St E..... | 835 N | 1- | 400 E | 72 |
| | | | | | Pearson St W..... | 835 N | 1- | 25 W | 71 |
| | | | | | Peck Ct W..... | 5900 N | 7150- | 7200 W | 28 |
| | | | | | Penn St N..... | 700 W | 1200- | 1275 N | 71 |
| Oak St E..... | 1000 N | 1- | 100 E | 72 | Pensacola Av W..... | 4350 N | 1425- | 5800 W | 43 |
| Oak St W..... | 1000 N | 1- | 650 W | 71 | Peoria St N..... | 900 W | 1- | 625 N | 80 |
| Oakdale Av W..... | 2950 E | 300- | 7000 W | 53 | Peoria St S..... | 900 W | 1- | 12950 S | 80 |
| Oakenwald Av S..... | 1000 E | 4080- | 4100 S | 114 | Perry Av S..... | 150 W | 6500- | 12500 S | 135 |
| Oak Grove Av W..... | 3650 E | 1150- | 1200 W | 52 | Pershing Rd E..... | 3900 S | 1- | 950 E | 113 |
| Oakland Crescent S..... | 1000 E | 4080- | 4100 S | 114 | Pershing Rd W..... | 3900 S | 1- | 3600 W | 112 |
| Oakley Av N..... | 2300 W | 1600- | 6515 N | 60 | Pestigo Ct N..... | 500 E | 500- | 550 N | 72 |
| Oakley Av S..... | 2300 W | 1200- | 11900 S | 89 | Peterson Av W..... | 6000 N | 1600- | 7650 W | 34 |
| Oakley Blvd N..... | 2300 W | 1- | 1600 N | 79 | Philadelphia Pl W..... | 350 N | 4700- | 4800 W | 76 |
| Oakley Blvd S..... | 2300 W | 1- | 1200 S | 79 | Phillips Av S..... | 2425 E | 7200- | 9400 S | 139 |
| Oak Park Av N..... | 6800 W | 1600- | 6600 N | 54 | Photo Pl W..... | 25 S | 1300- | 1400 W | 80 |
| Oak Park Av S..... | 6800 W | 5100- | 6500 S | 115 | Pierce Av W..... | 1550 W | 2000- | 5000 W | 69 |
| Oakwood Blvd E..... | 4000 S | 400- | 950 E | 113 | Pine Av N..... | 5500 W | 1- | 1400 N | 75 |
| O'Brien St W..... | 1250 S | 600- | 300 W | 91 | Pine Grove Av N..... | 430 W | 2700- | 4000 N | 62 |
| Oconto Av N..... | 7250 W | 3000- | 7600 N | 44B | Pingree St N..... | 2200 W | 6800- | 7600 N | 25 |
| Oetavia Av N..... | 7300 W | 3000- | 7600 N | 44B | Pioneer Av N..... | 8200 W | 3200- | 4200 N | 44A |
| Ogallah Av N..... | 7350 W | 6450- | 6700 N | 18 | Pippin St W..... | 7650 S | 3700- | 4000 W | 140 |
| Ogden Av N..... | 1450 W | 150- | 2000 N | 80 | Pitney Ct S..... | 1450 W | 2950- | 3100 S | 100 |
| Ogden Av W..... | 1850 S | 1425- | 4800 W | 89 | Plaisance Ct E..... | 6050 S | 1450- | 1475 E | 125 |
| Ogden Blvd S..... | 2300 W | 1200- | 1600 S | 89 | Pittsburg Av N..... | 8250 W | 3200- | 4200 N | 44A |
| Ogleby Av S..... | 2350 E | 6700- | 13800 S | 138 | Plainfield Av N..... | 8300 W | 3200- | 4200 N | 44A |
| Ohio St E..... | 600 N | 1- | 500 E | 72 | Pleasant Av S..... | 2150 W | 8800- | 9500 S | 152 |
| Ohio St W..... | 600 N | 1- | 6000 W | 71 | Plymouth Ct S..... | 35 W | 300- | 1400 S | 81 |
| Oketo Av N..... | 7400 W | 3000- | 7600 N | 44B | Poe St N..... | 1050 W | 1850- | 1900 N | 61 |
| Oleott Av N..... | 7500 W | 3000- | 7600 N | 44B | Point St N..... | 2700 W | 2000- | 2160 N | 59 |
| Oleander Av N..... | 7550 W | 3000- | 7600 N | 44B | Polk St N..... | 800 S | 1- | 5500 W | 81 |
| Oliphant Av N..... | 7800 W | 6425- | 6800 N | 18 | Ponehartrain Bd N..... | 5650 W | 6500- | 6650 N | 20 |
| Oliver Av W..... | 5650 S | 1400- | 7900 W | 35 | Pontiac Av N..... | 8350 W | 3200- | 4200 N | 44A |
| Oliver Pl W..... | 1700 S | 1310- | 1350 W | 90 | Poplar Av S..... | 1030 W | 2700- | 3100 S | 100 |
| Olmsted Av N..... | 7400 W | 6520- | 6870 N | 18 | Portland Av S..... | 250 W | 4500- | 4650 S | 112 |
| Olympia Av N..... | 7700 W | 6400- | 6800 N | 18 | | | | | |
| Omarga Av N..... | 7200 W | 6500- | 6790 N | 18 | | | | | |

REALTY MANAGEMENT COMPANY
 33 North La Salle Street
 Central 2523

BRANCHES
 3442 Lawrence Ave. - 4022 Roosevelt Rd. - 757 E. 79th St.

SALES • MANAGEMENT • INSURANCE

| STREET | AT | FROM | TO | PAGE |
|-------------------------|---------|--------|---------|------|
| Potomac Av W..... | 1300 N | 1900- | 6000 W | 69 |
| Potwyme Pl W..... | 4450 N | 2160- | 2750 W | 42 |
| Powell Av N..... | 2500 W | 2020- | 2400 N | 59 |
| Prairie Av S..... | 300 E | 1600- | 13400 W | 92 |
| Pratt Av W..... | 6800 N | 2000- | 7600 W | 26 |
| Pratt Blvd W..... | 6800 N | 1060- | 2000 W | 26 |
| Prescott Av N..... | 6500 W | 6150- | 6350 N | 30 |
| Princeton Av S..... | 300 W | 2200- | 12500 S | 91 |
| Prindiville St W..... | 2200 W | 2700- | 2775 W | 59 |
| Prospect Av S..... | 2050 W | 8700- | 11050 S | 152 |
| Prospect Sq S..... | 1800 W | 9100- | 9150 S | 152 |
| Pryor Av W..... | 11025 S | 1950- | 1600 W | 170 |
| Pueblo Av N..... | 8400 W | 3550- | 4200 N | 44A |
| Putnam St N..... | 656 W | 750- | 800 N | 71 |
| Q | | | | |
| Quarry St S..... | 950 W | 2500- | 2700 S | 100 |
| Quincy St W..... | 250 S | 1- | 5600 W | 81 |
| Quinn St S..... | 1060 W | 2700- | 3100 S | 100 |
| R | | | | |
| Race Av W..... | 550 N | 4600- | 6000 W | 66 |
| Racine Av N..... | 1200 W | 1- | 4800 N | 80 |
| Racine Av S..... | 1200 W | 1- | 12300 N | 80 |
| Railroad Av W..... | 800 S | 5600- | 6000 W | 74 |
| Raleigh Ct S..... | 2350 W | 1300- | 1350 S | 89 |
| Randolph St E..... | 150 N | 1- | 100 E | 82 |
| Randolph St W..... | 150 N | 1- | 3150 W | 81 |
| Raucher Av W..... | 6450 N | 1400- | 7900 W | 35 |
| Raven St W..... | 6200 N | 6200- | 6950 W | 29 |
| Ravenwood Av N (E)..... | 1750 W | 3000- | 7100 N | 51 |
| Ravenwood Av N (W)..... | 1800 W | 3200- | 7050 N | 51 |
| Rawson St W..... | 1700 N | 1300- | 1400 W | 61 |
| Raymond St W..... | 1650 N | 2000- | 2050 W | 60 |
| Read Ct N..... | 2550 W | 800- | 900 N | 68 |
| Redfield St W..... | 1800 N | 1400- | 1475 W | 61 |
| Rees St W..... | 1250 W | 600- | 1000 W | 71 |
| Reta Av N..... | 825 W | 3500- | 3600 N | 52 |
| Rhodes Av S..... | 500 E | 3100- | 10900 S | 102 |
| Rice St W..... | 850 N | 1800- | 6000 W | 69 |
| Rihsard Av S..... | 1250 W | 10600- | 10700 W | 162 |
| Richmond St N..... | 2950 W | 815- | 6800 N | 68 |
| Richmond St S..... | 2950 W | 300- | 8300 S | 78 |
| Ridge Av N..... | 1200 W | 5500- | 6400 N | 35 |
| Ridge Blvd N..... | 1850 W | 6400- | 7600 N | 26 |
| Ridgeland Av S..... | 1750 E | 6700- | 9350 S | 138 |
| Ridgeway Av N..... | 3750 W | 400- | 6400 N | 67 |
| Ridgeway Ct S..... | 3750 E | 1400- | 11000 S | 87 |
| Ridgewood Ct S..... | 1350 E | 5400- | 5500 S | 125 |
| Ritohie Ct N..... | 75 E | 1300- | 1350 N | 72 |
| Robbins Ter W..... | 4300 N | 675- | 800 W | 44 |
| Roberts St N..... | 650 W | 650- | 800 N | 71 |
| Robinson St S..... | 1775 W | 2975- | 3200 S | 99 |
| Rockwell St N..... | 2600 W | 600- | 7600 N | 68 |
| Rockwell St S..... | 2600 W | 1- | 11500 S | 78 |
| Roe St W..... | 1100 S | 2150- | 2200 W | 79 |
| Rogers Av N..... | 1350 W | 7700- | 5200 N | 17A |
| Rokeby St N..... | 900 W | 3500- | 4000 N | 52 |
| Roosevelt Rd E..... | 1200 S | 1- | 550 E | 82 |
| Roosevelt Rd W..... | 1200 S | 1- | 6000 W | 81 |
| Root St W..... | 4150 S | 1- | 800 W | 112 |
| Roscoe St W..... | 3400 N | 410- | 8200 W | 53 |
| Rose St N..... | 1450 W | 800- | 900 N | 70 |
| Rosedale Av W..... | 5900 N | 1200- | 7850 W | 35 |
| Rosehill Dr W..... | 5800 N | 1600- | 1775 W | 34 |
| Roseland Av S..... | 150 E | 9900- | 10000 S | 164 |
| Rosemont Av W..... | 6300 N | 950- | 4640 W | 35 |
| Roslyn Pl W..... | 2500 N | 400- | 500 W | 52 |
| Ross Av S..... | 200 W | 6500- | 6600 S | 135 |
| Ruble St S..... | 675 W | 1600- | 2100 S | 91 |
| Rumsey Av W..... | 8500 S | 3800- | 4000 W | 140 |
| Rundell Pl W..... | 25 S | 1000- | 1200 W | 80 |
| Rush St N..... | 100 E | 400- | 1150 N | 72 |
| Russell Sq (Park)..... | 8300 S | 3000- | 3100 E | 148 |
| Rutherford Av N..... | 9750 W | 1600- | 5350 N | 54 |
| Rutherford Av S..... | 6750 W | 5100- | 6300 S | 115 |
| S | | | | |
| Sacramento Av N..... | 3000 W | 1000- | 7600 N | 68 |
| Sacramento Av S..... | 3000 W | 2200- | 11300 S | 88 |
| Sacramento Blvd N..... | 3000 W | 1- | 1000 N | 78 |

| STREET | AT | FROM | TO | PAGE |
|-------------------------|--------|--------|---------|------|
| Sacramento Blvd S..... | 3000 W | 1- | 1200 S | 78 |
| Sacramento Sq W..... | 450 N | 3000- | 3050 W | 68 |
| Saginaw Av S..... | 2550 E | 7500- | 13050 S | 148 |
| Salt St S..... | 910 W | 2450- | 2550 S | 90 |
| Sangamon St N..... | 950 W | 1- | 950 N | 80 |
| Sangamon St S..... | 950 W | 1- | 12950 S | 80 |
| Sarac Av N..... | 1800 W | 2925- | 3200 N | 51 |
| Sauganash Av N..... | 4100 W | 5975- | 6400 N | 31 |
| Sawyer Av N..... | 3250 W | 400- | 5600 N | 67 |
| Sawyer Av S..... | 3250 W | 1200- | 11200 S | 87 |
| Sayre Av N..... | 7000 W | 1600- | 6650 N | 54 |
| Sayre Av S..... | 7000 W | 5100- | 6500 S | 115 |
| Schiok Pl N..... | 500 W | 1250- | 1300 N | 71 |
| Schiller St E..... | 1400 N | 1- | 75 E | 72 |
| Schiller St W..... | 1400 N | 1- | 400 W | 71 |
| Schlitz Av S..... | 450 E | 11300- | 11500 S | 173 |
| School St W..... | 3300 N | 900- | 8400 W | 52 |
| Schreiber Av W..... | 6450 N | 1500- | 7200 W | 26 |
| Schubert Av W..... | 2700 N | 2300- | 7200 W | 60 |
| Scott St E..... | 1250 N | 1- | 90 E | 72 |
| Sebor St W..... | 650 S | 550- | 800 W | 81 |
| Sebring St N..... | 400 W | 580- | 2300 N | 71 |
| Seely Av N..... | 2050 W | 400- | 7600 N | 69 |
| Seely Av S..... | 2050 W | 1- | 10850 S | 79 |
| Selden St W..... | 1025 S | 1800- | 1900 W | 79 |
| Seminary Av N..... | 1100 W | 1910- | 4000 N | 61 |
| Seminole St W..... | 5700 N | 5600- | 7900 W | 29 |
| Seneca St N..... | 260 E | 500- | 950 N | 72 |
| Seneshall St S..... | 350 W | 4100- | 4150 S | 112 |
| Seward St S..... | 550 W | 1600- | 2050 S | 91 |
| Shades Pl W..... | 1625 N | 625- | 800 W | 62 |
| Shakespeare Av W..... | 2150 N | 2500- | 3000 W | 59 |
| Shaughnessy St N..... | 350 W | 1300- | 1340 N | 71 |
| Sheffield Av N..... | 1000 W | 1550- | 3900 N | 70 |
| Shelby Ct S..... | 950 W | 1900- | 2000 S | 90 |
| Sheldon St N..... | 1400 W | 1- | 550 N | 80 |
| Sheridan Rd N..... | 400 W | 2800- | 3250 N | 53 |
| Sherman St S..... | 175 W | 300- | 1000 S | 81 |
| Sherwin Av W..... | 7350 N | 1200- | 7750 W | 26 |
| Sherwood Ter W..... | 4050 N | 1400- | 1500 W | 43 |
| Shields Av S..... | 350 W | 2600- | 5900 S | 101 |
| Sholto St S..... | 1050 W | 600- | 1100 S | 80 |
| Short St S..... | 1375 W | 2700- | 2850 S | 100 |
| Sibley St S..... | 1350 W | 600- | 1000 S | 80 |
| Siebens Pl N..... | 1400 N | 600- | 675 W | 71 |
| Sigel St W..... | 1350 W | 200- | 500 W | 71 |
| Silverton Way S..... | 350 E | 2200- | 2300 S | 92 |
| Sinnot St W..... | 550 N | 1200- | 1275 W | 70 |
| Sioux Av N..... | 5400 W | 6600- | 7100 N | 21 |
| Sloan St W..... | 1250 N | 1275- | 1400 W | 70 |
| Slocum Av W..... | 4650 N | 5600- | 6400 W | 37 |
| Smalley Ct N..... | 3450 W | 2400- | 2600 N | 58 |
| Smith Av N..... | 900 W | 1500- | 1600 W | 70 |
| Snow St N..... | 2200 W | 2425- | 2525 N | 60 |
| Solon St S..... | 1100 W | 1400- | 1800 S | 90 |
| Somerset Av W..... | 5550 N | 6400- | 6600 W | 28 |
| South Chicago Av S..... | 400 E | 6700- | 9500 S | 136 |
| South Park Av S..... | 400 E | 6000- | 11500 S | 124 |
| South Pkwy S..... | 400 E | 2200- | 6000 S | 92 |
| Southport Av N..... | 1400 W | 1950- | 4200 N | 61 |
| South Shore Dr S..... | 2400 E | 6700- | 8350 S | 139 |
| South Water St E..... | 300 N | 50- | 125 E | 82 |
| Spanling Av N..... | 3300 W | 400- | 6000 N | 67 |
| Spanling Av S..... | 3300 W | 1- | 11500 S | 77 |
| Spokane Av N..... | 5350 W | 6300- | 6550 N | 30 |
| Springfield Av N..... | 3900 W | 400- | 6400 N | 67 |
| Springfield Av S..... | 3900 W | 1- | 11000 S | 77 |
| Spruce St W..... | 700 S | 1400- | 1500 W | 80 |
| Stanley Ter S..... | 2450 W | 300- | 400 S | 78 |
| St Anthony Ct N..... | 2150 W | 4800- | 6515 N | 42 |
| St Georges Ct W..... | 2200 N | 2700- | 2800 W | 59 |
| St Clair St N..... | 200 E | 450- | 750 N | 72 |
| St Helen St W..... | 2050 N | 2700- | 2720 W | 59 |
| St James Pl W..... | 2525 N | 400- | 500 W | 62 |
| St Johns Ct N..... | 1550 W | 200- | 375 N | 80 |
| St Lawrence Av S..... | 600 E | 4100- | 13500 S | 113 |
| St Louis Av N..... | 3500 W | 200- | 6300 N | 77 |
| St Louis Av S..... | 3500 W | 1- | 11700 S | 77 |
| St Marys St W..... | 2125 N | 2750- | 2775 W | 59 |
| St Michaels Ct N..... | 475 W | 1600- | 1800 N | 62 |
| St Paul Av W..... | 1750 N | 2000- | 5200 W | 60 |

REALTY MANAGEMENT COMPANY

33 North La Salle Street
Central 2323

B R A N C H E S
3442 Lawrence Ave. - 4002 Roosevelt Rd. - 737 E. 79th St.

S A L E S • M A N A G E M E N T • I N S U R A N C E

INDEX TO STREETS

A79

| STREET | AT | PROM | TO | PAGE | STREET | AT | PROM | TO | PAGE |
|------------------------|---------|--------|---------|------|---------------------------------------|---------|--------|---------|------|
| Stanton Av S..... | 500 E | 3950- | 4000 S | 113 | Vernon Av S..... | 450 E | 2850- | 13600 S | 102 |
| Stanton Ct N..... | 750 W | 1315- | 1350 N | 71 | Vernon Park Pl W..... | 650 S | 830- | 1200 W | 80 |
| Stark St S..... | 10650 W | 2500- | 2700 S | 90 | Victor St W..... | 5800 N | 1200- | 1300 W | 35 |
| Starr St W..... | 1650 N | 300- | 400 W | 62 | Victoria St W..... | 5800 N | 1430- | 3300 W | 35 |
| State Line Rd S..... | 4100 E | 10600- | 11200 S | 168 | Vilas Pl W..... | 4550 N | 2150- | 2200 W | 42 |
| State St N..... | 0 | 1- | 1400 N | 82 | Vinoennes Av S..... | 600 E | 3500- | 11900 S | 102 |
| State St S..... | 0 | 1- | 12700 S | 82 | Vine St N..... | 625 W | 1200- | 1750 N | 71 |
| State Pkwy N..... | 0 | 1400- | 1600 N | 71 | Virginia Av N..... | 2650 W | 4500- | 6000 N | 41 |
| Station St N..... | 2225 W | 2400- | 2600 N | 60 | Vista Ter N..... | 850 W | 4310- | 4400 N | 43 |
| Stave St N..... | 2550 W | 2000- | 2200 N | 59 | | | | | |
| Stephenson Av S..... | 650 E | 10500- | 12000 S | 164 | | | | | |
| Stauben St W..... | 11300 S | 1725- | 1800 W | 170 | Wabancsa Av W..... | 1700 N | 1300- | 7200 W | 61 |
| Stewart Av S..... | 400 W | 2300- | 12700 S | 91 | Wabash Av N..... | 50 E | 1- | 850 N | 82 |
| Stone St N..... | 75 E | 1200- | 1350 N | 72 | Wabash Av S..... | 50 E | 1- | 12550 S | 82 |
| Stony Island Av S..... | 1600 E | 5600- | 10290 S | 125 | Wacker Dr E..... | 350 N | 1- | 550 E | 82 |
| The Strand S..... | 3450 E | 8900- | 9100 S | 159 | Wacker Dr W..... | 350 N | 1- | 350 W | 81 |
| Stratford Pl W..... | 3450 N | 500- | 650 W | 53 | Wacker Dr N..... | 350 W | 1- | 200 N | 81 |
| String St S..... | 650 W | 1600- | 2200 S | 91 | Wade St W..... | 1050 N | 1200- | 1350 W | 70 |
| Strong St W..... | 4950 N | 4800- | 6400 W | 36 | Walden Pkwy S..... | 1850 W | 9730- | 10700 S | 152 |
| Studio Pl W..... | 350 S | 1200- | 1400 W | 80 | Waldo Pl W..... | 125 N | 640- | 800 W | 81 |
| Sullivan St W..... | 1225 N | 400- | 500 W | 71 | Walker Ct S..... | 1320 W | 1730- | 1800 S | 90 |
| Summerdale Av W..... | 5250 N | 1400- | 7900 W | 35 | Wall St S..... | 1150 W | 5100- | 3800 S | 100 |
| Summit Av S..... | 800 W | 8450- | 8650 S | 143 | Wallace St S..... | 600 W | 2400- | 12950 S | 91 |
| Sunnyside Av W..... | 4500 N | 800- | 6400 W | 43 | Wallace Ct S..... | 2150 W | 1730- | 1800 S | 89 |
| Superior St E..... | 750 N | 1- | 450 E | 72 | Wallen Av N..... | 6650 N | 1600- | 1775 W | 25 |
| Superior St W..... | 750 N | 1- | 600 W | 71 | Waller Av N..... | 5700 W | 1- | 1600 N | 74 |
| Surf St W..... | 2900 N | 300- | 600 W | 53 | Waller Av S..... | 5700 W | 1- | 1200 S | 74 |
| Surrey Ct N..... | 1300 W | 2400- | 2525 N | 61 | Walnut St W..... | 250 N | 1600- | 4800 W | 79 |
| Swan St W..... | 4670 S | 120- | 400 W | 112 | Walton Pl E (Changed to E. Walton St) | | | | |
| | | | | | Walton Pl W (Changed to W. Walton St) | | | | |
| | | | | | Walton St E..... | 900 N | 1- | 350 E | 72 |
| | | | | | Walton St W..... | 950 N | 1- | 600 W | 71 |
| | | | | | Waukesha Av N..... | 5500 W | 5500- | 6775 N | 19 |
| | | | | | Ward St N..... | 1350 W | 2100- | 4000 N | 61 |
| | | | | | Warner Av W..... | 4150 N | 1400- | 5400 W | 43 |
| | | | | | Warren Av W..... | 50 N | 1500- | 3400 W | 80 |
| | | | | | Warsaw Av W..... | 3050 N | 2600- | 3000 W | 50 |
| | | | | | Warwick Av W..... | 3750 N | 4000- | 6400 W | 48 |
| | | | | | Waseca Pl W..... | 11200 S | 1625- | 1725 W | 170 |
| | | | | | Washburne Av W..... | 1250 S | 1050- | 2500 W | 90 |
| | | | | | Washington St E..... | 100 N | 1- | 100 E | 82 |
| | | | | | Washington St W..... | 100 N | 1- | 500 W | 81 |
| | | | | | Washington Blvd W..... | 100 N | 500- | 6000 W | 81 |
| | | | | | Washington Pk Ct S..... | 2400 E | 4900- | 5100 S | 113 |
| | | | | | Washtenaw Av S..... | 2700 W | 1- | 7600 N | 78 |
| | | | | | Washtenaw Av S..... | 2700 W | 1- | 11500 S | 78 |
| | | | | | Waterloo Ct N..... | 650 W | 3000- | 3060 N | 53 |
| | | | | | Watkins Av S..... | 1750 W | 11425- | 11900 S | 170 |
| | | | | | Watt Av S..... | 600 E | 11100- | 11500 S | 173 |
| | | | | | Waveland Av W..... | 3700 N | 600- | 8400 W | 53 |
| | | | | | Waverly Ct N..... | 1275 W | 1- | 100 N | 80 |
| | | | | | Wayman St W..... | 275 N | 600- | 4800 W | 81 |
| | | | | | Wayne Av N..... | 1350 W | 5200- | 6950 N | 35 |
| | | | | | Webster Av W..... | 2200 N | 300- | 2200 W | 62 |
| | | | | | Weed St W..... | 1510 N | 725- | 1075 W | 71 |
| | | | | | Wellington Av W..... | 3000 N | 300- | 7600 W | 53 |
| | | | | | Wells St N..... | 200 W | 1- | 1850 N | 81 |
| | | | | | Wells St S..... | 200 W | 1- | 6900 S | 81 |
| | | | | | Wendell St W..... | 1050 N | 150- | 400 W | 71 |
| | | | | | Wentworth Av S..... | 200 W | 1600- | 12700 S | 91 |
| | | | | | West End Av W..... | 100 N | 3800- | 6000 W | 77 |
| | | | | | Western Av N..... | 2400 W | 1- | 7600 N | 79 |
| | | | | | Western Av S..... | 2400 W | 1- | 11900 S | 79 |
| | | | | | Western Blvd S..... | 2400 W | 3100- | 5500 W | 99 |
| | | | | | Weston Pl. W..... | 8750 S | 2000- | 2200 W | 152 |
| | | | | | West Water St N..... | 500 W | 400- | 500 N | 71 |
| | | | | | Wharf St S..... | 450 W | 1940- | 1975 S | 91 |
| | | | | | Whipple St N..... | 3050 W | 300- | 6800 N | 78 |
| | | | | | Whipple St S..... | 3050 W | 1- | 11300 S | 78 |
| | | | | | Whiting St W..... | 950 E | 150- | 375 W | 71 |
| | | | | | Whitney Av S..... | 730 E | 10500- | 10620 S | 164 |
| | | | | | Whicker Park Av N..... | 1800 W | 1300- | 1550 N | 69 |
| | | | | | Wieland St N..... | 230 W | 1400- | 1600 E | 71 |
| | | | | | Wilcox St W..... | 150 S | 2300- | 4600 W | 79 |
| | | | | | Wildwood Av N..... | 6100 W | 6700- | 6950 N | 20 |
| | | | | | Will St N..... | 1250 W | 900- | 1000 N | 70 |
| | | | | | Willard Ct N..... | 1225 W | 100- | 150 N | 80 |
| | | | | | Willette Ct N..... | 3000 W | 2525- | 2575 N | 59 |
| | | | | | Willow St W..... | 1750 E | 200- | 2100 W | 62 |
| | | | | | Willmot Av N..... | 2100 W | 1725- | 2000 N | 60 |
| | | | | | Wileon Av W..... | 4600 E | 750- | 6000 W | 44 |
| | | | | | Wilton Av N..... | 950 W | 3000- | 3900 N | 52 |

REALTY MANAGEMENT COMPANY

33 North La Salle Street
Central 2323

BRANCHES
3442 Lawrence Ave. - 4002 Roosevelt Rd. - 737 E. 79th St.

SALES • MANAGEMENT • INSURANCE

| STREET | AT | FROM | TO | PAGE | STREET | AT | FROM | TO | PAGE |
|--|--------|---------|---------|------|------------------|--------|-------|--------|------|
| Winchester Av N..... | 1950 W | 400- | 6250 N | 69 | 30th St E..... | 3000 S | 1- | 600 E | 102 |
| Winchester Av S..... | 1950 W | 1-10100 | | 73 | 30th St W..... | 3000 S | 1- | 4600 W | 101 |
| Windsor Av W..... | 4550 N | 500- | 5800 W | 49 | 30th Pl W..... | 3000 S | 350- | 400 W | 101 |
| Winnebago Av N..... | 2200 W | 1700- | 1900 N | 60 | 31st St E..... | 3100 S | 1- | 600 E | 102 |
| Winneconna Pkwy W..... | 7800 S | 400- | 550 W | 144 | 31st St W..... | 3100 S | 1- | 4600 W | 101 |
| Winnebago Av W..... | 5050 N | 1200- | 5400 W | 43 | 31st Blvd W..... | 3100 S | 2400- | 2800 W | 98 |
| Winona St W..... | 5150 N | 900- | 5400 W | 43 | 31st Pl W..... | 3160 S | 900- | 1900 W | 100 |
| Winston Av S..... | 1500 W | 9500- | 10150 S | 153 | 32nd St E..... | 3200 S | 1- | 575 E | 102 |
| Winthrop Av N..... | 1100 W | 4600- | 6600 W | 43 | 32nd St W..... | 3200 S | 1- | 4400 W | 101 |
| Wisconsin St W..... | 1900 N | 200- | 600 W | 62 | 32nd Pl W..... | 3250 S | 900- | 1700 W | 100 |
| Wisner Av N..... | 3500 W | 2900- | 3000 E | 49 | 33rd St E..... | 3300 S | 1- | 700 E | 102 |
| Wolfram St W..... | 2850 N | 800- | 7100 W | 52 | 33rd St W..... | 3300 S | 1- | 4400 W | 101 |
| Wood St N..... | 1800 W | 1- | 2200 N | 79 | 33rd Pl E..... | 3350 S | 500- | 600 E | 102 |
| Wood St S..... | 1800 W | 1- | 11900 S | 79 | 33rd Pl W..... | 3350 S | 800- | 1900 W | 100 |
| Woodard Av N..... | 3400 N | 2800- | 2950 N | 49 | 34th St E..... | 3400 S | 1- | 600 E | 102 |
| Woodland Av S (Changed to S. Watkins Av) | | | | | 34th St W..... | 3400 S | 1- | 3800 W | 101 |
| Woodland Park E..... | 3400 S | 700- | 760 E | 102 | 34th Pl E..... | 3450 S | 600- | 600 E | 102 |
| Woodlawn Av S..... | 1200 E | 4450- | 9900 S | 114 | 34th Pl W..... | 3450 S | 800- | 2500 W | 100 |
| Wright St N..... | 1350 W | 1600- | 1750 N | 61 | 35th St E..... | 3500 S | 1- | 800 E | 102 |
| Wrightwood Av W..... | 2600 N | 400- | 7200 W | 62 | 35th St W..... | 3500 S | 1- | 3800 W | 101 |
| Wolf Lake Blvd S..... | 3850 E | 11900- | 12800 S | 177 | 35th Pl W..... | 3550 S | 800- | 2800 W | 100 |
| | Y | | | | 36th St E..... | 3600 S | 1- | 800 E | 102 |
| Yale Av S..... | 250 W | 6300- | 12400 S | 135 | 36th St W..... | 3600 S | 1- | 3225 W | 101 |
| Yates Av S..... | 2400 E | 7100- | 13800 S | 138 | 36th Pl E..... | 3650 S | 1- | 600 E | 102 |
| Yeaston Pl W..... | 1120 S | 1800- | 1900 W | 79 | 36th Pl W..... | 3650 S | 2600- | 3225 W | 98 |
| York Pl W..... | 2900 N | 600- | 700 W | 53 | 37th St E..... | 3700 S | 1- | 850 E | 102 |
| | | | | | 37th St W..... | 3700 S | 1- | 3100 W | 101 |
| | | | | | 37th Pl E..... | 3750 S | 1- | 550 E | 102 |
| | | | | | 37th Pl W..... | 3750 S | 350- | 3450 W | 101 |
| | | | | | 38th St E..... | 3800 S | 1- | 900 E | 102 |
| | | | | | 38th St W..... | 3800 S | 1- | 4000 W | 101 |
| | | | | | 38th Pl E..... | 3850 S | 425- | 500 E | 102 |
| | | | | | 38th Pl W..... | 3850 S | 410- | 3600 W | 101 |
| | | | | | 39th Pl W..... | 3950 S | 2600- | 3200 W | 100 |
| | | | | | 40th St E..... | 4000 S | 1- | 1000 E | 113 |
| | | | | | 40th St W..... | 4000 S | 1- | 3200 W | 112 |
| | | | | | 40th Pl W..... | 4050 S | 500- | 3200 W | 112 |
| | | | | | 41st St E..... | 4100 S | 1- | 1100 E | 113 |
| | | | | | 41st St W..... | 4100 S | 400- | 3900 W | 112 |
| | | | | | 41st Pl E..... | 4150 S | 1000- | 1050 E | 114 |
| | | | | | 41st Pl W..... | 4150 S | 3000- | 3200 W | 109 |
| | | | | | 42nd St E..... | 4200 S | 1- | 1150 E | 113 |
| | | | | | 42nd St W..... | 4200 S | 300- | 4750 W | 112 |
| | | | | | 42nd Pl E..... | 4250 S | 400- | 1200 E | 113 |
| | | | | | 42nd Pl W..... | 4250 S | 300- | 3200 W | 112 |
| | | | | | 43rd St E..... | 4300 S | 1- | 1200 E | 113 |
| | | | | | 43rd St W..... | 4300 S | 1- | 5000 W | 112 |
| | | | | | 43rd Pl W..... | 4350 S | 1- | 1350 W | 112 |
| | | | | | 44th St E..... | 4400 S | 1- | 1200 E | 113 |
| | | | | | 44th St W..... | 4400 S | 1- | 6200 W | 112 |
| | | | | | 44th Pl E..... | 4450 S | 500- | 1250 E | 113 |
| | | | | | 44th Pl W..... | 4450 S | 1- | 3900 W | 112 |
| | | | | | 45th St E..... | 4500 S | 1- | 1200 E | 113 |
| | | | | | 45th St W..... | 4500 S | 1- | 6200 W | 112 |
| | | | | | 45th Pl E..... | 4550 S | 400- | 500 E | 113 |
| | | | | | 45th Pl W..... | 4550 S | 1- | 3850 W | 112 |
| | | | | | 46th St E..... | 4600 S | 1- | 1300 E | 113 |
| | | | | | 46th St W..... | 4600 S | 1- | 6200 W | 112 |
| | | | | | 46th Pl E..... | 4650 S | 400- | 600 E | 113 |
| | | | | | 46th Pl W..... | 4650 S | 125- | 3850 W | 112 |
| | | | | | 47th St E..... | 4700 S | 1- | 1425 E | 113 |
| | | | | | 47th St W..... | 4700 S | 1- | 6200 W | 112 |
| | | | | | 47th St E..... | 4700 S | 1- | 1425 E | 113 |
| | | | | | 47th St W..... | 4700 S | 1- | 6200 W | 112 |
| | | | | | 47th Pl E..... | 4750 S | 800- | 1400 E | 114 |
| | | | | | 47th Pl W..... | 4750 S | 600- | 5275 W | 112 |
| | | | | | 48th St W..... | 4800 S | 600- | 5200 W | 112 |
| | | | | | 48th Pl E..... | 4850 S | 400- | 500 E | 113 |
| | | | | | 48th Pl W..... | 4850 S | 200- | 3550 W | 112 |
| | | | | | 49th St E..... | 4900 S | 1- | 1650 E | 113 |
| | | | | | 49th St W..... | 4900 S | 600- | 5200 W | 112 |
| | | | | | 49th Pl W..... | 4950 S | 700- | 2400 W | 112 |
| | | | | | 50th St E..... | 5000 S | 1- | 1700 E | 113 |
| | | | | | 50th St W..... | 5000 S | 1- | 6200 W | 112 |
| | | | | | 50th Pl E..... | 5050 S | 400- | 1650 E | 113 |
| | | | | | 50th Pl W..... | 5050 S | 700- | 2400 W | 112 |
| | | | | | 51st St E..... | 5100 S | 1- | 900 E | 113 |
| | | | | | 51st St W..... | 5100 S | 1- | 7000 W | 112 |
| | | | | | 51st Pl W..... | 5150 S | 300- | 7050 W | 123 |
| | | | | | 52nd St E..... | 5200 S | 100- | 1550 E | 124 |
| | | | | | 52nd St W..... | 5200 S | 1- | 7200 W | 123 |

REALTY MANAGEMENT COMPANY

33 North La Salle Street
Central 2323BRANCHES
3442 Lawrence Ave. - 4002 Roosevelt Rd. - 737 E. 79th St.

SALES • MANAGEMENT • INSURANCE

INDEX TO STREETS

A81

| STREET | | AT | FROM | TO | PAGE | STREET | AT | FROM | TO | PAGE | |
|---------|---|--------|-------|--------|------|---------|----|--------|-------|--------|-----|
| 52nd Pl | W | 5260 S | 300- | 3650 W | 123 | 75th St | E | 7500 S | 1- | 2800 E | 136 |
| 53rd St | E | 5300 S | 1- | 1850 E | 124 | 75th St | W | 7500 S | 1- | 4800 W | 136 |
| 53rd St | W | 5300 S | 1- | 7200 W | 123 | 75th Pl | E | 7550 S | 1050- | 2750 E | 146 |
| 53rd Pl | W | 5350 S | 800- | 5400 W | 122 | 75th Pl | W | 7550 S | 3500- | 4000 W | 140 |
| 54th St | E | 5400 S | 1- | 1760 E | 124 | 76th St | E | 7600 S | 1- | 2850 E | 145 |
| 54th St | W | 5400 S | 125- | 7200 W | 123 | 76th St | W | 7600 S | 1- | 4800 W | 144 |
| 54th Pl | E | 5450 S | 350- | 1550 E | 124 | 76th Pl | E | 7650 S | 1100- | 2850 E | 146 |
| 54th Pl | W | 5450 S | 350- | 5800 W | 123 | 76th Pl | W | 7650 S | 3500- | 4000 W | 140 |
| 55th St | E | 5500 S | 800- | 1800 E | 125 | 77th St | E | 7700 S | 1- | 2950 E | 145 |
| 55th St | W | 5500 S | 2400- | 6400 W | 120 | 77th St | W | 7700 S | 1- | 4800 W | 144 |
| 55th Pl | E | 5550 S | 200- | 400 E | 124 | 77th Pl | E | 7750 S | 2850- | 2900 E | 148 |
| 55th Pl | W | 5550 S | 3600- | 4700 W | 119 | 77th Pl | W | 7750 S | 1- | 3900 W | 144 |
| 56th St | E | 5600 S | 1- | 1850 E | 124 | 78th St | E | 7800 S | 1- | 3000 E | 145 |
| 56th St | W | 5600 S | 400- | 7200 W | 123 | 78th St | W | 7800 S | 1- | 4800 W | 144 |
| 56th Pl | W | 5650 S | 350- | 4200 W | 123 | 78th Pl | E | 7850 S | 2950- | 3000 E | 148 |
| 57th St | E | 5700 S | 1- | 1600 E | 124 | 78th Pl | W | 7850 S | 1- | 3900 W | 144 |
| 57th St | W | 5700 S | 1- | 7200 W | 123 | 79th St | E | 7900 S | 1- | 3300 E | 145 |
| 57th Pl | W | 5750 S | 1- | 4200 W | 123 | 79th St | W | 7900 S | 1- | 4800 W | 144 |
| 58th St | E | 5800 S | 1- | 1450 E | 124 | 79th Pl | E | 7950 S | 1150- | 3100 E | 146 |
| 58th St | W | 5800 S | 200- | 7200 W | 123 | 79th Pl | W | 7950 S | 400- | 3800 W | 144 |
| 58th Pl | W | 5850 S | 400- | 4200 W | 123 | 80th St | E | 8000 S | 1- | 3200 E | 145 |
| 59th St | E | 5900 S | 1- | 1600 E | 124 | 80th St | W | 8000 S | 1- | 4000 W | 144 |
| 59th St | W | 5900 S | 1- | 7200 W | 123 | 80th Pl | E | 8050 S | 2950- | 3050 E | 148 |
| 59th Pl | W | 5950 S | 200- | 4000 W | 123 | 80th Pl | W | 8050 S | 600- | 4000 W | 144 |
| 60th St | E | 6000 S | 1- | 1600 E | 124 | 81st St | E | 8100 S | 1- | 3200 E | 145 |
| 60th St | W | 6000 S | 1- | 7200 W | 123 | 81st St | W | 8100 S | 1- | 4000 W | 144 |
| 60th Pl | W | 6050 S | 200- | 7200 W | 123 | 81st Pl | E | 8150 S | 1100- | 3000 E | 146 |
| 61st St | E | 6100 S | 1- | 1600 E | 124 | 81st Pl | W | 8150 S | 500- | 4000 W | 144 |
| 61st St | W | 6100 S | 1- | 7200 W | 123 | 82nd St | E | 8200 S | 1- | 3200 E | 145 |
| 61st Pl | E | 6150 S | 1400- | 1450 E | 125 | 82nd St | W | 8200 S | 1- | 4000 W | 144 |
| 61st Pl | W | 6150 S | 200- | 7200 W | 123 | 82nd Pl | E | 8250 S | 1100- | 3000 E | 146 |
| 62nd St | E | 6200 S | 400- | 1600 E | 124 | 82nd Pl | W | 8250 S | 2000- | 4000 W | 142 |
| 62nd St | W | 6200 S | 150- | 7200 W | 123 | 83rd St | E | 8300 S | 1- | 3400 E | 145 |
| 62nd Pl | E | 6250 S | 1400- | 1425 E | 125 | 83rd St | W | 8300 S | 1- | 4450 W | 144 |
| 62nd Pl | W | 6250 S | 3200- | 7200 W | 119 | 83rd Pl | E | 8350 S | 1500- | 3250 E | 146 |
| 63rd St | E | 6300 S | 1- | 1600 E | 124 | 83rd Pl | W | 8350 S | 2200- | 4000 W | 142 |
| 63rd St | W | 6300 S | 1- | 7200 W | 123 | 84th St | E | 8400 S | 1- | 3400 E | 145 |
| 63rd Pl | E | 6350 S | 850- | 1550 E | 137 | 84th St | W | 8400 S | 1- | 4450 W | 144 |
| 63rd Pl | W | 6350 S | 650- | 7200 W | 136 | 84th Pl | E | 8450 S | 950- | 1750 E | 146 |
| 64th St | E | 6400 S | 400- | 1600 E | 136 | 84th Pl | W | 8450 S | 2000- | 4000 W | 142 |
| 64th St | W | 6400 S | 1- | 7200 W | 135 | 85th St | E | 8500 S | 1- | 3400 E | 145 |
| 64th Pl | E | 6450 S | 850- | 875 E | 137 | 85th St | W | 8500 S | 1- | 4800 W | 144 |
| 64th Pl | W | 6450 S | 3200- | 7200 W | 131 | 85th Pl | E | 8550 S | 950- | 1750 E | 146 |
| 65th St | E | 6500 S | 400- | 1600 E | 136 | 85th Pl | W | 8550 S | 3600- | 4000 W | 140 |
| 65th St | W | 6500 S | 1- | 7200 W | 135 | 86th St | E | 8600 S | 50- | 3400 E | 145 |
| 65th Pl | E | 6550 S | 1400- | 1600 E | 137 | 86th St | W | 8600 S | 550- | 4800 W | 144 |
| 65th Pl | W | 6550 S | 400- | 4000 W | 135 | 86th Pl | E | 8650 S | 550- | 1750 E | 145 |
| 66th St | E | 6600 S | 1- | 500 E | 136 | 86th Pl | W | 8650 S | 850- | 3925 W | 143 |
| 66th St | W | 6600 S | 1- | 4800 W | 135 | 87th St | E | 8700 S | 1- | 3350 E | 145 |
| 66th Pl | E | 6650 S | 1- | 1600 E | 136 | 87th St | W | 8700 S | 1- | 4800 W | 144 |
| 66th Pl | W | 6650 S | 400- | 4000 W | 135 | 87th Pl | E | 8750 S | 400- | 1750 E | 155 |
| 67th St | E | 6700 S | 500- | 2400 E | 136 | 88th St | E | 8800 S | 1- | 3350 E | 155 |
| 67th Pl | E | 6750 S | 1400- | 1600 E | 137 | 88th St | W | 8800 S | 250- | 1950 W | 154 |
| 67th Pl | W | 6750 S | 2000- | 4000 W | 133 | 88th Pl | E | 8850 S | 350- | 1350 E | 155 |
| 68th St | E | 6800 S | 1- | 2400 E | 136 | 89th St | E | 8900 S | 1- | 3450 E | 155 |
| 68th St | W | 6800 S | 1- | 4550 W | 135 | 89th St | W | 8900 S | 200- | 2200 W | 154 |
| 68th Pl | W | 6850 S | 2000- | 4000 W | 133 | 89th Pl | E | 8950 S | 1- | 1450 E | 155 |
| 69th St | E | 6900 S | 1- | 2400 E | 136 | 90th St | E | 9000 S | 200- | 3450 E | 155 |
| 69th St | W | 6900 S | 1- | 4450 W | 135 | 90th St | W | 9000 S | 400- | 2400 W | 154 |
| 69th Pl | E | 6950 S | 200- | 1600 E | 136 | 90th Pl | E | 9050 S | 200- | 1450 E | 155 |
| 69th Pl | W | 6950 S | 2000- | 4000 W | 133 | 90th Pl | W | 9050 S | 1700- | 1750 W | 152 |
| 70th St | E | 7000 S | 1- | 2400 E | 136 | 91st St | E | 9100 S | 1- | 3400 E | 155 |
| 70th St | W | 7000 S | 1- | 4100 W | 135 | 91st St | W | 9100 S | 1- | 2400 W | 154 |
| 70th Pl | E | 7050 S | 300- | 2400 E | 136 | 91st Pl | E | 9150 S | 400- | 1800 E | 155 |
| 70th Pl | W | 7050 S | 1- | 4000 W | 135 | 91st Pl | W | 9150 S | 1700- | 1815 W | 152 |
| 71st St | E | 7100 S | 1- | 2650 E | 136 | 92nd St | E | 9200 S | 1- | 3350 E | 155 |
| 71st St | W | 7100 S | 1- | 4000 W | 135 | 92nd St | W | 9200 S | 1- | 2200 W | 154 |
| 71st Pl | E | 7150 S | 1200- | 2000 E | 137 | 92nd Pl | E | 9250 S | 525- | 2400 E | 155 |
| 71st Pl | W | 7150 S | 1200- | 3600 W | 134 | 92nd Pl | W | 9250 S | 1650- | 2400 W | 152 |
| 72nd St | E | 7200 S | 1- | 2650 E | 136 | 93rd St | E | 9300 S | 1- | 3250 E | 155 |
| 72nd St | W | 7200 S | 1- | 4000 W | 135 | 93rd St | W | 9300 S | 1- | 2200 W | 154 |
| 72nd Pl | E | 7250 S | 1200- | 2600 E | 137 | 93rd Pl | W | 9350 S | 1600- | 1675 W | 152 |
| 72nd Pl | W | 7250 S | 1200- | 3600 W | 134 | 94th St | E | 9400 S | 1- | 3600 E | 155 |
| 73rd St | E | 7300 S | 1- | 2700 E | 136 | 94th St | W | 9400 S | 1- | 2200 W | 154 |
| 73rd St | W | 7300 S | 1- | 3850 W | 135 | 95th St | E | 9500 S | 1- | 3650 E | 155 |
| 73rd Pl | E | 7350 S | 1500- | 2600 E | 137 | 95th St | W | 9500 S | 1- | 2400 W | 154 |
| 73rd Pl | W | 7350 S | 1200- | 3600 W | 134 | 95th Pl | E | 9550 S | 1250- | 2150 E | 156 |
| 74th St | E | 7400 S | 1- | 2750 E | 136 | 95th Pl | W | 9550 S | 425- | 1800 W | 154 |
| 74th St | W | 7400 S | 1- | 3600 W | 135 | 96th St | E | 9600 S | 100- | 3700 E | 155 |
| 74th Pl | E | 7450 S | 1500- | 2675 E | 137 | 96th St | W | 9600 S | 1- | 2400 W | 154 |
| 74th Pl | W | 7450 S | 1200- | 1300 W | 134 | 96th Pl | E | 9650 S | 1- | 2150 E | 155 |

REALTY MANAGEMENT COMPANY
 33 North La Salle Street
 Central 2323
 B R A N C H E S
 3442 Lawrence Ave. - 4007 Roosevelt Rd. - 737 E. 79th St.

SALES • MANAGEMENT • INSURANCE

| STREET | AT | FROM | TO | PAGE | STREET | AT | FROM | TO | PAGE |
|-----------------|---------|-------|--------|------|-----------------|---------|-------|--------|------|
| 96th Pl W..... | 9650 S | 425- | 500 W | 154 | 118th St W..... | 11800 S | 1- | 2600 W | 172 |
| 97th St E..... | 9700 S | 1- | 3750 E | 155 | 118th Pl E..... | 11850 S | 1- | 375 E | 173 |
| 97th St W..... | 9700 S | 1- | 2400 W | 154 | 118th Pl W..... | 11850 S | 750- | 2600 W | 172 |
| 97th Pl E..... | 9750 S | 1- | 2150 E | 155 | 119th St E..... | 11900 S | 1- | 4100 E | 173 |
| 97th Pl W..... | 9750 S | 425- | 1900 W | 154 | 119th St W..... | 11900 S | 1- | 2600 W | 172 |
| 98th St E..... | 9800 S | 1- | 3800 E | 155 | 119th Pl E..... | 11950 S | 1- | 375 E | 173 |
| 98th St W..... | 9800 S | 1- | 2400 W | 154 | 120th St E..... | 12000 S | 1- | 3900 E | 173 |
| 98th Pl E..... | 9850 S | 1- | 2150 E | 155 | 120th St W..... | 12000 S | 1- | 1600 W | 172 |
| 98th Pl W..... | 9850 S | 425- | 1400 W | 154 | 120th Pl E..... | 12050 S | 1- | 2250 E | 173 |
| 99th St E..... | 9900 S | 1- | 3800 E | 155 | 121st St E..... | 12100 S | 1- | 2650 E | 173 |
| 99th St W..... | 9900 S | 1- | 2800 W | 154 | 121st St W..... | 12100 S | 1- | 1600 W | 172 |
| 99th Pl E..... | 9950 S | 1- | 100 E | 164 | 121st Pl E..... | 12150 S | 1- | 2250 E | 173 |
| 99th Pl W..... | 9950 S | 300- | 2650 W | 163 | 122nd St E..... | 12200 S | 1- | 3250 E | 173 |
| 100th St E..... | 10000 S | 1- | 3800 E | 164 | 122nd St W..... | 12200 S | 1- | 1600 W | 172 |
| 100th St W..... | 10000 S | 1- | 2800 W | 163 | 122nd Pl E..... | 12250 S | 1- | 200 E | 173 |
| 100th Pl E..... | 10050 S | 1- | 700 E | 164 | 123rd St E..... | 12300 S | 1- | 2650 E | 173 |
| 100th Pl W..... | 10050 S | 300- | 2650 W | 163 | 123rd St W..... | 12300 S | 1- | 1600 W | 172 |
| 101st St E..... | 10100 S | 1- | 3750 E | 164 | 124th St E..... | 12400 S | 1- | 2650 E | 181 |
| 101st St W..... | 10100 S | 1- | 2800 W | 163 | 124th St W..... | 12400 S | 1- | 800 W | 180 |
| 101st Pl E..... | 10150 S | 1- | 650 E | 164 | 124th Pl E..... | 12450 S | 1- | 200 E | 181 |
| 101st Pl W..... | 10150 S | 300- | 2650 W | 163 | 125th St E..... | 12500 S | 2250- | 2450 E | 163 |
| 102nd St E..... | 10200 S | 1- | 3800 E | 164 | 125th St W..... | 12500 S | 1- | 800 W | 180 |
| 102nd St W..... | 10200 S | 1- | 2800 W | 163 | 125th Pl E..... | 12550 S | 1- | 200 E | 181 |
| 102nd Pl E..... | 10250 S | 1- | 650 E | 164 | 126th St E..... | 12600 S | 1- | 3250 E | 181 |
| 102nd Pl W..... | 10250 S | 300- | 2650 W | 163 | 126th St W..... | 12600 S | 550- | 800 W | 180 |
| 103rd St E..... | 10300 S | 1- | 3950 E | 164 | 126th Pl E..... | 12650 S | 100- | 200 E | 181 |
| 103rd St W..... | 10300 S | 1- | 4000 W | 163 | 126th Pl W..... | 12650 S | 550- | 600 W | 180 |
| 103rd Pl E..... | 10350 S | 1- | 800 E | 164 | 127th St E..... | 12700 S | 1- | 3250 E | 181 |
| 103rd Pl W..... | 10350 S | 1- | 2650 W | 163 | 127th St W..... | 12700 S | 1- | 1050 W | 180 |
| 104th St E..... | 10400 S | 1- | 4000 E | 164 | 128th St E..... | 12800 S | 2650- | 3250 E | 184 |
| 104th St W..... | 10400 S | 1- | 4000 W | 163 | 128th Pl W..... | 12850 S | 450- | 900 W | 180 |
| 104th Pl E..... | 10450 S | 100- | 800 E | 164 | 129th St E..... | 12900 S | 2650- | 3450 E | 184 |
| 104th Pl W..... | 10450 S | 1- | 2650 W | 163 | 129th Pl E..... | 12950 S | 3400- | 3450 E | 185 |
| 105th St E..... | 10500 S | 1- | 4000 E | 164 | 129th Pl W..... | 12950 S | 400- | 1050 W | 180 |
| 105th St W..... | 10500 S | 1- | 4000 W | 162 | 130th St E..... | 13000 S | 150- | 3500 E | 181 |
| 105th Pl E..... | 10550 S | 550- | 800 E | 164 | 131st St E..... | 13100 S | 600- | 3600 E | 181 |
| 105th Pl W..... | 10550 S | 200- | 2050 W | 163 | 132nd St E..... | 13200 S | 600- | 3575 E | 181 |
| 106th St E..... | 10600 S | 200- | 4100 E | 164 | 133rd St E..... | 13300 S | 200- | 3650 E | 181 |
| 106th St W..... | 10600 S | 200- | 4000 W | 163 | 134th St E..... | 13400 S | 100- | 4100 E | 181 |
| 106th Pl W..... | 10650 S | 1- | 2650 W | 163 | 134th Pl E..... | 13450 S | 100- | 550 E | 181 |
| 107th St E..... | 10700 S | 1- | 4100 E | 164 | 135th St E..... | 13500 S | 2000- | 3650 E | 182 |
| 107th St W..... | 10700 S | 1- | 4000 W | 163 | 135th Pl E..... | 13550 S | 200- | 325 E | 181 |
| 107th Pl W..... | 10750 S | 200- | 2400 W | 163 | 136th St E..... | 13600 S | 200- | 3400 E | 181 |
| 108th St E..... | 10800 S | 1- | 4100 E | 164 | 136th Pl E..... | 13650 S | 200- | 350 E | 181 |
| 108th St W..... | 10800 S | 1- | 3600 W | 163 | 137th St E..... | 13700 S | 300- | 2650 E | 181 |
| 108th Pl E..... | 10850 S | 3200- | 3250 E | 168 | 138th St E..... | 13800 S | 200- | 2650 E | 181 |
| 108th Pl W..... | 10850 S | 1- | 2400 W | 163 | | | | | |
| 109th St E..... | 10900 S | 1- | 3850 E | 164 | | | | | |
| 109th St W..... | 10900 S | 1- | 4000 W | 163 | | | | | |
| 109th Pl W..... | 10950 S | 1- | 3900 W | 163 | | | | | |
| 110th St E..... | 11000 S | 1- | 3900 E | 164 | | | | | |
| 110th St W..... | 11000 S | 1- | 3900 W | 163 | | | | | |
| 110th Pl E..... | 11050 S | 1- | 500 E | 164 | | | | | |
| 110th Pl W..... | 11050 S | 1- | 3900 W | 163 | | | | | |
| 111th St E..... | 11100 S | 1- | 3800 E | 164 | | | | | |
| 111th St W..... | 11100 S | 1- | 4200 W | 163 | | | | | |
| 111th Pl E..... | 11150 S | 1- | 600 E | 173 | | | | | |
| 111th Pl W..... | 11150 S | 1- | 2400 W | 172 | | | | | |
| 112th St E..... | 11200 S | 1- | 4100 E | 173 | | | | | |
| 112th St W..... | 11200 S | 1- | 3600 W | 172 | | | | | |
| 112th Pl E..... | 11250 S | 1- | 2900 E | 173 | | | | | |
| 112th Pl W..... | 11250 S | 1- | 2400 W | 172 | | | | | |
| 113th St E..... | 11300 S | 1- | 3800 E | 173 | | | | | |
| 113th St W..... | 11300 S | 1- | 3200 W | 172 | | | | | |
| 113th Pl E..... | 11350 S | 1- | 100 E | 173 | | | | | |
| 113th Pl W..... | 11350 S | 1- | 2400 W | 172 | | | | | |
| 114th St E..... | 11400 S | 1- | 3850 E | 173 | | | | | |
| 114th St W..... | 11400 S | 1- | 3500 W | 172 | | | | | |
| 114th Pl E..... | 11450 S | 1- | 550 E | 173 | | | | | |
| 114th Pl W..... | 11450 S | 1- | 2200 W | 172 | | | | | |
| 115th St E..... | 11500 S | 1- | 3850 E | 173 | | | | | |
| 115th St W..... | 11500 S | 1- | 4000 W | 172 | | | | | |
| 115th Pl W..... | 11550 S | 900- | 3650 W | 171 | | | | | |
| 116th St E..... | 11600 S | 1- | 4100 E | 173 | | | | | |
| 116th St W..... | 11600 S | 1- | 3650 W | 172 | | | | | |
| 116th Pl W..... | 11650 S | 600- | 3650 W | 172 | | | | | |
| 117th St E..... | 11700 S | 1- | 4100 E | 173 | | | | | |
| 117th St W..... | 11700 S | 100- | 2600 W | 172 | | | | | |
| 117th Pl E..... | 11750 S | 50- | 200 E | 173 | | | | | |
| 117th Pl W..... | 11750 S | 600- | 2600 W | 172 | | | | | |
| 118th St E..... | 11800 S | 1- | 4100 E | 173 | | | | | |

BELLWOOD

Proviso Township

Even numbers South and East.

Maywood System continued.

E. & S. Numbers begin at R. LIMITS 0

E. & W. Numbers begin at 22nd Av., W.2200

| | | | | |
|----------------------------------|--------|-------|--------|------|
| Adams St E&W..... | 1300 S | 2200- | 4100 W | 72B |
| Bellwood Av N&S..... | 3700 W | 1- | 1800 S | 62A |
| Bohland Av N&S..... | 3600 W | 1- | 700 S | 62A |
| Butterfield Rd E&W..... | 200 S | 3300- | 4900 W | 72A |
| Center Av N&S..... | 4900 W | 100- | 150 S | None |
| Congress St E&W..... | 1700 S | 2500- | 4100 W | 72A |
| Eastern Av N&S..... | 3300 W | 1- | 1800 S | 62A |
| Englewood Av N&S..... | 4200 W | 100- | 600 S | None |
| Erie St E&W..... | 1 S | 3750- | 4900 W | 62A |
| Frederick Av N&S..... | 4000 W | 1- | 700 S | 62A |
| Geneva Av N&S..... | 4500 W | 100- | 600 S | None |
| Gloss St E&W..... | 150 S | 2500- | 2700 W | 62A |
| Grant Av N&E..... | 50 S | 2300- | 3300 W | 62B |
| Granyville Av N&S..... | 4400 W | 100- | 600 S | None |
| Hamilton Av N&S..... | 3600 W | 1400- | 1800 S | 72A |
| Harrison St E&W..... | 2200 S | 2200- | 4100 W | 72B |
| Hyde Park Av N&S..... | 4300 W | 100- | 600 S | None |
| Jackson St E&W..... | 1400 S | 2500- | 4100 W | 72A |
| Korrel Av E&W..... | 150 S | 2800- | 2900 W | 62A |
| Linden Av N&S..... | 3500 W | 1- | 1800 S | 62A |
| Madison St E&W..... | 1000 S | 2200- | 4100 W | 72B |
| Mannheim Rd N&S..... | 4100 W | 1- | 1800 S | 62A |
| Marshall Av N&S..... | 3800 W | 1- | 1800 S | 62A |
| Melrose Av (See Butterfield Rd.) | | | | |
| Miami Rd E&W..... | 150 S | 3900- | 4100 W | 62A |
| Monroe St E&W..... | 1100 S | 2900- | 4100 W | 72A |
| Morris Av N&S..... | 3900 W | 1- | 700 S | 62A |

REALTY MANAGEMENT COMPANY

33 North La Salle Street
Central 2323B R O N C H E S
3442 Lawrence Ave. - 1002 Roosevelt Rd. - 737 E. 79th St.

SALES • MANAGEMENT • INSURANCE

| STREET | AT | FROM | TO | PAGE |
|--------------------------|--------|-------|--------|------|
| Oak Av E&W..... | 200 S | 2200- | 5300 W | 62A |
| Pusheok Av N&S..... | 2900 W | 1000- | 1800 W | 72A |
| Railroad Av E&W..... | 1 S | 3300- | 3750 W | 62A |
| Randolph St E&W..... | 400 S | 2200- | 5300 W | 72B |
| Rice Av N&S..... | 3400 W | 100- | 1800 S | 62A |
| St Charles Pl E&W..... | 75 S | 3300- | 3900 W | 62A |
| St Charles Rd E&W..... | 100 S | 2200- | 5500 W | 62B |
| Van Buren St E&W..... | 1600 S | 2200- | 4100 W | 72B |
| Warren St E&W..... | 800 S | 2200- | 4100 W | 72B |
| Washington Blvd E&W..... | 600 S | 2200- | 4100 W | 72B |
| Wilcox Av E&W..... | 1200 S | 2900- | 4100 W | 72A |
| 22nd Av N&S..... | 2200 W | 1- | 1800 S | 62B |
| 23rd Av N&S..... | 2300 W | 1- | 1800 S | 62B |
| 24th Av N&S..... | 2400 W | 50- | 1800 S | 62B |
| 25th Av N&S..... | 2500 W | 1- | 1800 S | 62B |
| 26th Av N&S..... | 2600 W | 50- | 150 S | 62A |
| 27th Av N&S..... | 2700 W | 50- | 200 S | 62A |
| 28th Av N&S..... | 2800 W | 50- | 200 S | 62A |
| 29th Av N&S..... | 2900 W | 50- | 100 S | 62A |
| 30th Av N&S..... | 3000 W | 50- | 1800 S | 62A |
| 31st Av N&S..... | 3100 W | 50- | 1800 S | 62A |
| 32nd Av N&S..... | 3200 W | 50- | 1800 S | 62A |
| 42nd Av N&S..... | 4200 W | 50- | 100 S | None |
| 43rd Av N&S..... | 4300 W | 50- | 100 S | None |
| 44th Av N&S..... | 4400 W | 50- | 100 S | None |
| 45th Av N&S..... | 4500 W | 50- | 100 S | None |
| 46th Av N&S..... | 4600 W | 50- | 600 S | None |
| 47th Av N&S..... | 4700 W | 50- | 600 S | None |
| 48th Av N&S..... | 4800 W | 50- | 600 S | None |
| 49th Av N&S..... | 4900 W | 50- | 600 S | None |
| 50th Av N&S..... | 5000 W | 50- | 600 S | None |
| 51st Av N&S..... | 5100 W | 150- | 600 S | None |
| 52nd Av N&S..... | 5200 W | 200- | 600 S | None |
| 53rd Av N&S..... | 5300 W | 200- | 600 S | None |

BERWYN

Berwyn Township

Even numbers North and West.

Chicago System continued.

N. & S. Numbers begin at W. Roosevelt Rd. S. 120.

E. & W. Numbers begin at Lombard Av., W. 6100

| | | | | |
|-------------------------|--------|-------|--------|----|
| Cermak Rd E&W..... | 2200 S | 6200- | 6400 W | 84 |
| Clarence Av N&S..... | 6650 W | 1200- | 3850 S | 83 |
| Clinton Av N&S..... | 6900 W | 1200- | 3900 S | 83 |
| Cuyler Av N&S..... | 6350 W | 1200- | 3900 S | 84 |
| East Av N&S..... | 6600 W | 1200- | 3900 S | 83 |
| Elmwood Av N&S..... | 6450 W | 1200- | 3850 S | 83 |
| Englewood St E&W..... | 3150 S | 6200- | 6400 W | 94 |
| Euclid Av N&S..... | 6750 W | 1200- | 3900 S | 83 |
| Fairfield Av E&W..... | 3250 S | 6400- | 6600 W | 93 |
| Grove Av N&S..... | 6850 W | 1200- | 3900 S | 83 |
| Gunderson Av N&S..... | 6500 W | 1200- | 3900 S | 83 |
| Harlem Av N&S..... | 7200 W | 1200- | 3900 S | 83 |
| Harvey Av N&S..... | 6250 W | 1200- | 3900 S | 84 |
| Highland Av N&S..... | 6400 W | 1200- | 3900 W | 84 |
| Home Av N&S..... | 7000 W | 1200- | 3900 S | 83 |
| Kenilworth Av N&S..... | 6900 W | 1200- | 3900 S | 83 |
| Lombard Av N&S..... | 6200 W | 1200- | 3900 S | 84 |
| Maple Av N&S..... | 7150 W | 1200- | 3900 S | 83 |
| Oak Park Av N&S..... | 6800 W | 1200- | 3900 S | 83 |
| Ogden Av E&W..... | 3300 S | 6200- | 7200 W | 94 |
| Park Av E&W..... | 3200 S | 6200- | 6400 W | 94 |
| Pershing Rd E&W..... | 3900 S | 6200- | 7200 W | 94 |
| Ridgeland Av N&S..... | 6400 W | 1200- | 3900 S | 83 |
| Riverside Pkwy E&W..... | 2200 S | 6700- | 7200 W | 83 |
| Roosevelt Rd E&W..... | 1200 S | 6200- | 7200 W | 84 |
| Scoville Av N&S..... | 6550 W | 1200- | 3850 W | 83 |
| Sinclair Av E&W..... | 3350 S | 6400- | 6600 W | 93 |
| Stanley Av E&W..... | 3100 S | 6400- | 7200 W | 93 |
| Wenonah Av N&S..... | 7050 W | 1200- | 3900 W | 83 |
| Wesley Av N&S..... | 6700 W | 1200- | 3900 S | 83 |
| Windsor Av E&W..... | 3125 S | 6400- | 7200 W | 93 |
| Wisconsin Av N&S..... | 7100 W | 1200- | 3900 W | 83 |
| 13th St W..... | 1300 S | 6200- | 7200 W | 84 |
| 14th St W..... | 1400 S | 6200- | 7200 W | 84 |
| 15th St W..... | 1500 S | 6200- | 7200 W | 84 |
| 16th St W..... | 1600 S | 6200- | 7200 W | 84 |
| 18th St W..... | 1800 S | 6200- | 7200 W | 84 |
| 19th St W..... | 1900 S | 6200- | 7200 W | 84 |
| 21st St W..... | 2100 S | 6200- | 7200 W | 84 |

| STREET | AT | FROM | TO | PAGE |
|--------------------------|--------|-------|--------|------|
| 22nd St (See Cermak Rd.) | | | | |
| 23rd St W..... | 2300 S | 6200- | 7000 W | 84 |
| 24th St W..... | 2400 S | 6200- | 7000 W | 84 |
| 25th St W..... | 2500 S | 6200- | 6950 W | 84 |
| 26th St W..... | 2600 S | 6200- | 7000 W | 84 |
| 26th Pkwy W..... | 2600 S | 7000- | 7200 W | 93 |
| 26th Pl W..... | 2650 S | 6400- | 7050 W | 93 |
| 27th St W..... | 2700 S | 6200- | 7100 W | 94 |
| 27th Pl W..... | 2750 S | 6200- | 6600 W | 93 |
| 28th St W..... | 2800 S | 6200- | 7150 W | 94 |
| 28th Pl W..... | 2850 S | 6400- | 6600 W | 93 |
| 29th St W..... | 2900 S | 6200- | 7200 W | 94 |
| 29th Pl W..... | 2950 S | 6800- | 7100 W | 93 |
| 30th St W..... | 3000 S | 6650- | 7200 W | 93 |
| 30th Pl W..... | 3050 S | 6800- | 7000 W | 93 |
| 31st St W..... | 3100 S | 6400- | 7200 W | 93 |
| 32nd St W..... | 3200 S | 6200- | 7200 W | 94 |
| 33rd St W..... | 3300 S | 6200- | 6800 W | 94 |
| 34th St W..... | 3400 S | 6200- | 7200 W | 94 |
| 35th St W..... | 3500 S | 6200- | 7200 W | 94 |
| 36th St W..... | 3600 S | 6200- | 7200 W | 94 |
| 37th St W..... | 3700 S | 6200- | 7200 W | 94 |
| 38th St W..... | 3800 S | 6200- | 7200 W | 94 |

BLUE ISLAND

Bremen, Calumet, Thornton, Worth Twp.

Even numbers North and West

Chicago System continued.

N. & S. Numbers begin at 119th St., S. 11900

E. & W. Numbers begin at Paulina St., W. 1800

| | | | | |
|------------------------|---------|--------|---------|------|
| Ann St N&S..... | 2550 W | 11900- | 13500 S | 169 |
| Artesian Av N&S..... | 2450 W | 11900- | 13200 S | 169 |
| Ashland Av N&S..... | 1600 W | 13000- | 13500 S | 178 |
| Berrien St N&S..... | 1550 W | 13150- | 13250 S | 179 |
| Birdsall St E&W..... | 12600 S | 2400- | 2800 W | 177A |
| Broadway St E&W..... | 13350 S | 1850- | 3000 W | 178 |
| Burr Oak Av E&W..... | 12700 S | 2000- | 3000 W | 178 |
| California Av N&S..... | 2800 W | 12100- | 13500 S | 169 |
| Canal St E&W..... | 13300 S | 1700- | 2500 W | 178 |
| Case St N&S..... | 1450 W | 13150- | 13250 S | 179 |
| Chatham St N&S..... | 2200 W | 13100- | 13900 S | 178 |
| Chicago St N&S..... | 2150 W | 13000- | 13500 S | 178 |
| Clinton Av N&S..... | 2950 W | 12750- | 12900 S | 177A |
| Cochran St E&W..... | 12500 S | 2400- | 2800 W | 177A |
| Collins St E&W..... | 12450 S | 2200- | 2800 W | 178 |
| Concord St N&S..... | 1750 W | 13250- | 13400 S | 178 |
| Davis St E&W..... | 12650 S | 2150- | 2200 W | 178 |
| Desplaines St E&W..... | 13500 S | 1600- | 2800 W | 178 |
| Division St N&S..... | 2000 W | 11900- | 13500 S | 178 |
| Duane St N&S..... | 1650 W | 13200- | 13000 S | 178 |
| Edison Av E&W..... | 12750 S | 2900- | 3000 W | 177A |
| Edward St E&W..... | 13250 S | 2700- | 2800 W | 177A |
| Elm St E&W..... | 13250 S | 1600- | 1900 W | 178 |
| Elm Av N&S..... | 2650 W | 12600- | 12850 S | 177A |
| Everett St N&S..... | 2900 W | 12850- | 13000 S | 177A |
| Fairview Av N&S..... | 2750 W | 12500- | 12700 S | 177A |
| Feeder Rd N&S..... | 2900 W | 13000- | 13100 S | 177A |
| Florence St E&W..... | 12500 S | 2200- | 2400 W | 178 |
| Francisco Av N&S..... | 2900 W | 12600- | 13500 S | 177A |
| Fulton St E&W..... | 13200 S | 2050- | 2400 W | 178 |
| Girard St E&W..... | 13250 S | 1600- | 1700 W | 178 |
| Greenwood Av N&S..... | 2500 W | 11900- | 13500 S | 169 |
| Gregory St N&S..... | 2300 W | 11900- | 13500 S | 170 |
| Grove St E&W..... | 13150 S | 1900- | 2600 W | 178 |
| Grunwald St E&W..... | 12350 S | 2300- | 2800 W | 178 |
| Hadley St E&W..... | 13700 S | 2100- | 2200 W | 185A |
| High St E&W..... | 12950 S | 1800- | 2900 W | 178 |
| Highland Av N&S..... | 2700 W | 12300- | 12850 S | 177A |
| Honore St N&S..... | 1850 W | 12700- | 13350 S | 178 |
| Hoynes Av N&S..... | 2100 W | 12700- | 13500 S | 178 |
| Illinois St N&S..... | 1500 W | 13150- | 13250 S | 179 |
| Irving Av N&S..... | 2250 W | 11900- | 13500 S | 170 |
| James St E&W..... | 13200 S | 2400- | 2550 W | 177A |
| John St E&W..... | 13300 S | 2700- | 2800 W | 177A |
| Kott St E&W..... | 13300 S | 2600- | 2650 W | 177A |
| Krueger St E&W..... | 12400 S | 2300- | 2400 W | 178 |
| Laurel Av N&S..... | 2800 W | 12700- | 12900 S | 177A |
| Leavitt Av N&S..... | 2200 W | 13800- | 13900 S | 185A |
| Lewis St E&W..... | 12550 S | 2400- | 2600 W | 177A |
| Lincoln St N&S..... | 1900 W | 12700- | 13400 S | 178 |

REALTY MANAGEMENT COMPANY

33 North La Salle Street
Central 2323

BRANCHES
3442 Lawrence Ave. - 1002 Roosevelt Rd. - 737 E. 79th St.

| STREET | AT | FROM | TO | PAGE |
|------------------------|---------|-------------|----|------|
| Longwood Dr N&S.... | 2100 W | 11900-12200 | S | 170 |
| Main St E&W..... | 13850 S | 2000- 2200 | W | 185A |
| Maple Av N&S..... | 2600 W | 11900-13400 | S | 170 |
| Market St E&W..... | 13400 W | 1600- 2550 | W | 178 |
| Mozart St N&S..... | 2850 W | 12700-13500 | S | 177A |
| New St E&W..... | 13050 S | 2300- 2600 | W | 178 |
| Oak St E&W..... | 12800 S | 1800- 2600 | W | 178 |
| Olive St E&W..... | 12650 S | 2300- 2400 | W | 178 |
| Orchard St E&W..... | 12450 S | 2200- 2900 | W | 178 |
| Portland St N&S..... | 1700 W | 13000-13200 | S | 178 |
| Prairie St E&W..... | 12750 S | 2200- 2650 | W | 178 |
| Randolph St E&W..... | 13150 S | 1400- 1600 | W | 179 |
| Rexford St N&S..... | 2350 W | 15100-13500 | W | 178 |
| Roll Av N&S..... | 1900 W | 13400-13500 | S | 178 |
| Sacramento Av N&S..... | 3000 W | 12700-13200 | S | 177A |
| Seeley Av N&S..... | 2050 W | 13100-13500 | S | 178 |
| Short St N&S..... | 2600 W | 13400-13500 | S | 177A |
| Thornton Rd N&S..... | 13500 S | 2000- 2200 | W | 185A |
| Union St E&W..... | 12900 S | 1800- 2900 | W | 178 |
| Vermont St E&W..... | 13100 S | 1700- 3000 | W | 178 |
| Vernon St E&W..... | 12550 S | 2200- 2400 | W | 178 |
| Vinoennes Av N&S..... | 2000 W | 11900-12700 | S | 170 |
| Wine St E&W..... | 13700 S | 2100- 2200 | W | 185A |
| Vine St N&S..... | 2700 W | 13300-13500 | S | 177A |
| Walnut St E&W..... | 12850 S | 2300- 3000 | W | 178 |
| Washington Av N&S..... | 2050 W | 11900-12000 | S | 170 |
| N. Water St E&W..... | 13200 S | 1400- 2000 | W | 179 |
| S. Water St E&W..... | 13350 S | 1450- 1600 | W | 179 |
| Western Av N&S..... | 2400 W | 11900-13500 | S | 170 |
| Winchester Av N&S..... | 1950 W | 12700-13400 | S | 178 |
| Wood St E&W..... | 1800 W | 12700-13000 | S | 178 |
| York St E&W..... | 11500 S | 1800- 2800 | W | 178 |
| 119th St W..... | 11900 S | 2000- 2800 | W | 170 |
| 119th Pl W..... | 11950 S | 2050- 2400 | W | 170 |
| 120th St W..... | 12000 S | 2000- 2600 | W | 170 |
| 120th Pl W..... | 12050 S | 2000- 2400 | W | 170 |
| 121st St W..... | 12100 S | 2100- 2800 | W | 170 |
| 121st Pl W..... | 12150 S | 2150- 2800 | W | 170 |
| 122nd St W..... | 12200 S | 2100- 2800 | W | 170 |
| 122nd Pl W..... | 12250 S | 2600- 2800 | W | 170 |
| 123rd St W..... | 12300 S | 2000- 2800 | W | 170 |
| 123rd Pl W..... | 12350 S | 2200- 2300 | W | 178 |
| 127th St W..... | 12700 S | 1800- 2000 | W | 178 |
| 131st St W..... | 13100 S | 1900- 1950 | W | 178 |
| 135th St W..... | 13500 S | 2450- 3000 | W | 177A |
| 136th St W..... | 13600 S | 2200- 2400 | W | 185A |
| 138th St W..... | 13800 S | 2100- 2400 | W | 185A |
| 139th St W..... | 13900 S | 2800- 2400 | W | 185A |

| STREET | AT | FROM | TO | PAGE |
|-----------------------|---------|-------------|----|------|
| Escanaba Av N&S..... | 2850 E | 13800-14000 | S | 190 |
| Goodrich St E&W..... | 14550 S | 2800- 3000 | E | 190 |
| Greenbay Av N&S..... | 3350 E | 14000-14400 | S | 190 |
| Howard Av N&S..... | 13800 S | 3300- 4000 | E | 190 |
| Hoxie Av N&S..... | 2550 E | 13900-14600 | S | 189 |
| Kankakee Av N&S..... | 3000 E | 13800-14600 | S | 190 |
| Kettelson St E&W..... | 14400 S | 2400- 2800 | E | 189 |
| McKinsion Av N&S..... | 3300 E | 14000-14300 | S | 190 |
| Manistee Av N&S..... | 2750 E | 13800-14600 | S | 190 |
| Marquette Av N&S..... | 2700 E | 13800-14600 | S | 190 |
| Muskogean Av N&S..... | 2800 E | 13800-14600 | S | 190 |
| Park Av N&S..... | 3200 E | 13850-14000 | S | 190 |
| Piercion St E&W..... | 14500 S | 2400- 3000 | E | 189 |
| Pullman Av E&W..... | 13850 S | 3000- 3400 | E | 190 |
| Torrence Av N&S..... | 2600 E | 13800-14600 | S | 189 |
| Saginaw Av N&S..... | 2650 E | 13800-14600 | S | 190 |
| 138th St E&W..... | 13800 S | 2400- 4000 | E | 189 |
| 139th St E&W..... | 13900 S | 2450- 3000 | E | 189 |
| 140th St E&W..... | 14000 S | 2400- 3200 | E | 189 |
| 141st St E&W..... | 14100 S | 2400- 3400 | E | 189 |
| 142nd St E&W..... | 14200 S | 2450- 3400 | E | 189 |
| 143rd St E&W..... | 14300 S | 2700- 3400 | E | 190 |

CALUMET CITY

Thornton Township

Even Numbers North and West
 N. & S. Numbers begin at E. Limits No.1
 E. & W. Numbers begin at E. Limits No.1

| | | | | |
|-----------------------------|--------|------------|---|------|
| Arthur St E&W..... | 250 S | 800- 1200 | W | 190 |
| Baer St (See 152nd Pl) | | | | 153 |
| Baker St (See 150th Pl) | | | | 192 |
| Beneley Av N&S..... | 1550 W | 1- 800 | S | 189 |
| Blackstone Av N&S..... | 2300 W | 200- 400 | S | 188 |
| Buffalo Av N&S..... | 750 W | 200- 1200 | S | 190 |
| Burnham Av N&S..... | 600 W | 1- 1600 | S | 191 |
| Calhoun Av N&S..... | 1500 W | | | |
| Calhoun Av N&S..... | 1500 W | 1- 800 | S | 189 |
| Chapell Av N&S..... | 1050 W | 1- 1300 | S | 190 |
| Chappel Av N&S..... | 1950 W | 1- 800 | S | 189 |
| Cleveland St (See 147th St) | | | | 190 |
| Clyde Av N&S..... | 1900 W | 1- 800 | S | 189 |
| Commercial Dr N&S..... | 950 W | 200- 1200 | S | 190 |
| Condit St (See 155th Pl) | | | | 193 |
| Constance Av N&S..... | 2000 W | 1- 800 | S | 189 |
| Cornell Av N&S..... | 2150 W | 1- 700 | S | 189 |
| Crandon Av N&S..... | 1700 W | 1- 800 | S | 189 |
| Calver St (See 154th St) | | | | 193 |
| Dante Av N&S..... | 2350 W | 200- 400 | S | 188 |
| DeLuxe Ter E&W..... | 300 S | 2200- 2400 | W | 188 |
| Detroit St E&W..... | 1400 S | 550- 600 | W | 192 |
| Detroit St (See 161st St) | | | | 192 |
| Dolton Av (See State St) | | | | |
| Dorohester Av N&S..... | 2400 W | 200- 400 | S | 188 |
| Doty St (See 156th St) | | | | 192 |
| Douglas St (See 154th Pl) | | | | 192 |
| Douglas Av N&S..... | 50 W | 300- 800 | S | 192 |
| East End Av N&S..... | 2100 W | 1- 800 | S | 189 |
| Elizabeth St (See 160th St) | | | | 192 |
| Escanaba Av..... | 1150 W | 1- 1300 | S | 190 |
| Euclid St (See 152nd Pl) | | | | 192 |
| Exchange Av N&S..... | 1100 W | 1- 1300 | S | 190 |
| Forestdale Av..... | 1550 S | 1- 150 | W | 191 |
| Forest Hills N&S..... | 400 W | 1400- 1500 | S | 191 |
| Forest Lane E&W..... | 1500 S | 500- 600 | W | 191 |
| Forsythe Av N&S..... | 100 W | 450- 1250 | S | 191 |
| Freeland Av N&S..... | 400 W | 200- 1200 | S | 191 |
| Garfield Av E&W..... | 450 S | 200- 400 | W | 191 |
| George St E&W..... | 150 S | 1000- 1200 | W | 191 |
| Golf St N&S..... | 50 W | 1100- 1600 | S | 191 |
| Gordan Av N&S..... | 450 W | 300- 800 | S | 191 |
| Greenbay Av N&S..... | 650 W | 200- 1300 | S | 1191 |
| Harding St (See 149th St) | | | | 191 |
| Harness Av (See 153rd Pl) | | | | 191 |
| Harper Av N&S..... | 2250 W | 200- 400 | S | 188 |
| Harrison St N&S..... | 350 W | 350- 600 | S | 191 |
| Hayes Av E&W..... | 200 S | 2200- 2400 | W | 188 |
| Highland St (See 160th Pl) | | | | 191 |
| Hirsch Av N&S..... | 550 W | 300- 1500 | S | 191 |
| Houston Av N&S..... | 900 W | 200- 1200 | S | 191 |
| Hoxie Av N&S..... | 1450 W | 1- 800 | S | 188 |

BROADVIEW

Pages 72A, 72B, 82A, 82B

Proviso Township

Even numbers South and West.

Maywood System continued

N. & S. Numbers begin at Harrison St., S.1800
 E. & W. Numbers begin at 9th Av., W.900

BROOKFIELD

Page 92C

Lyons, Proviso, & Riverside Township

Even numbers North and West.

Chicago System continued

N. & S. Numbers begin at 26th St., S.2600
 E. & W. Numbers begin at Golf Rd., W.8400

BURNHAM

Thornton Township

Even numbers North and West

Chicago System continued

N. & S. Numbers begin at E.138th St., S.13800
 E. & W. Numbers begin at Yates Av., E.2400

| | | | | |
|------------------------|---------|-------------|---|-----|
| Bensley Av N&S..... | 2450 E | 14050-14600 | S | 189 |
| Bridge Plz Dr E&W..... | 13800 S | 2600- 2660 | E | 190 |
| Burnham Av N&S..... | 3400 E | 13800-14600 | S | 190 |
| Calhoun Av N&S..... | 2500 E | 14000-14600 | S | 189 |
| Calumet Av N&S..... | 2950 E | 13900-14000 | S | 190 |
| Centre Av E&W..... | 13950 S | 3250- 3400 | S | 190 |
| Commercial Dr E&W..... | 14350 S | 2400- 2600 | E | 189 |
| Croissant Pl E&W..... | 14100 S | 2400- 2600 | E | 189 |

REALTY MANAGEMENT COMPANY

33 North La Salle Street
 Central 2323

3442 Lawrence Ave. B R A N C H E S 4002 Roosevelt Rd. 737 E. 79th St.

INDEX TO STREETS

A 85

| STREET | AT | FROM | TO | PAGE | STREET | AT | FROM | TO | PAGE |
|---------------------------------------|--------|-------|--------|------|---|---------|--------------|-----|------|
| Indiana State Line NAS | | | | | Ada St S..... | 1350 W | 12300-12700 | S | 179 |
| Ingraham Av NAS..... | 150 W | 1- | 1600 S | 191 | Ashland Av S..... | 1600 W | 12300-13100 | S | 179 |
| Kankakee Av NAS..... | 1000 W | 300- | 800 S | 191 | Bishop St S..... | 1450 W | 12300-12700 | S | 179 |
| Lake Av (See Constance Av) | | 1- | 400 S | 190 | Elizabeth St S..... | 1250 W | 12300-12700 | S | 179 |
| Lincoln Av NAS..... | 300 W | 200- | 1400 S | 191 | Halsted St S..... | 800 W | 12300-12700 | S | 179 |
| Lucas St EAW..... | 350 S | 800- | 1200 W | 190 | High St E&W..... | 12950 S | 1450- 1600 W | 179 | |
| Luella Av NAS..... | 1750 W | 1- | 800 S | 189 | Honore St NAS..... | 1850 W | 12300-12700 | S | 178 |
| Mackinav Av NAS..... | 700 W | 200- | 1200 S | 190 | Justine St NAS..... | 1550 W | 12300-12900 | S | 179 |
| Macon St (See 158th Pl) | | | | 193 | Laflin St NAS..... | 1500 W | 12300-13000 | S | 179 |
| Madison Av (See Ridgeland Av) | | | | 189 | Lincoln St NAS..... | 1900 W | 12300-12700 | S | 178 |
| Manistee Av NAS..... | 1250 W | 1- | 1300 S | 190 | Loomis St NAS..... | 1400 W | 12300-12700 | S | 179 |
| Marquette Av NAS..... | 1300 W | 1- | 1300 S | 190 | Marshfield Av NAS..... | 1650 W | 12500-12800 | S | 178 |
| May Av NAS..... | 650 W | 800- | 1000 S | 192 | Page St NAS..... | 1750 W | 12550-12700 | S | 178 |
| Merrill Av NAS..... | 1850 W | 1- | 800 S | 189 | Paulina St NAS..... | 1700 W | 12500-12800 | S | 178 |
| Michigan City Rd E&W | | | | | Racine Av S..... | 1200 W | 12300-12700 | S | 179 |
| Mott Av EAW..... | 350 S | 1- | 2200 W | 193 | Throop St NAS..... | 1300 W | 12300-12700 | S | 179 |
| Muskogean Av NAS..... | 1200 W | 200- | 300 W | 193 | Warren Av NAS..... | 1450 W | 12800-12900 | S | 179 |
| Oak St (See 157th St) | | | | 193 | Winchester Av NAS..... | 1950 W | 12400-12700 | S | 178 |
| Ogden St (See 155th St) | | | | 193 | Wood St NAS..... | 1800 W | 12500-12700 | S | 178 |
| Oxley Av NAS..... | 1650 W | 1- | 800 S | 189 | York St E&W..... | 13000 S | 1450- 1500 W | 179 | |
| Old Chicago Rd (See Michigan City Rd) | | | | | 123rd St W..... | 12300 S | 800- 1500 W | 179 | |
| Paxton Av NAS..... | 1800 W | 1- | 800 S | 189 | 124th St W..... | 12400 S | 800- 1950 W | 179 | |
| Plummer Av EAW..... | 400 S | 1- | 400 W | 191 | 125th St W..... | 12500 S | 1000- 1950 W | 179 | |
| Prairie Av (See East End Av) | | | | 189 | 126th St W..... | 12600 S | 1200- 1950 W | 179 | |
| Price Av NAS..... | 500 W | 200- | 1200 S | 191 | 127th St W..... | 12700 S | 1200- 1950 W | 179 | |
| Palaski St EAW..... | 800 S | 1- | 2000 W | 192 | 128th St W..... | 12800 S | 1500- 1600 W | 179 | |
| Ridgeland Av NAS..... | 2050 W | 1- | 800 S | 189 | | | | | |
| Russell St (See 153rd Pl) | | | | 192 | CICERO | | | | |
| Ruth St (See 159th St) | | | | 192 | Cicero Township | | | | |
| Saginaw Av NAS..... | 1550 W | 1- | 1300 S | 190 | Even numbers North and West. | | | | |
| Sibley St EAW..... | 500 S | 1- | 2400 W | 193 | Chicago System continued | | | | |
| State St EAW..... | 400 S | 1- | 2200 W | 191 | W. & S. Numbers begin at W. Roosevelt Rd. S. 1200 | | | | |
| Stewart St (See 148th St) | | | | 190 | E. & W. Numbers begin at Belt R.R. W. 4600 | | | | |
| Stony Island Av NAS..... | 2200 W | 1- | 500 S | 189 | Austin Blvd NAS..... | 6000 W | 1200- 3900 S | 84 | |
| Superior Av NAS..... | 800 W | 200- | 1200 S | 190 | Cermak Rd E&W..... | 2200 S | 4600- 6200 W | 86 | |
| Terrence Av NAS..... | 1400 W | 1- | 1600 S | 190 | Englewood St E&W..... | 3250 S | 6000- 6200 W | 84 | |
| Walther St (See 159th Pl) | | | | 192 | Lombard Av S..... | 6200 W | 1200- 3900 S | 94 | |
| Warren Av (See 158th St) | | | | 192 | Ogden Av E&W..... | 2600 S | 4800- 6200 W | 95 | |
| Webb St (See 157th Pl) | | | | 192 | Park Av E&W..... | 3350 S | 5600- 6200 W | 94 | |
| Wentworth Av NAS..... | 200 W | 250- | 1600 S | 191 | Pershing Rd W..... | 3900 S | 5550- 6200 W | 95 | |
| Williams St (See 156th Pl) | | | | 193 | Roosevelt Rd E&W..... | 1200 S | 4600- 6200 W | 86 | |
| Wilson Av (See 151st St) | | | | 193 | 12th Pl W..... | 1250 S | 4600- 4800 W | 86 | |
| Yates Av NAS..... | 1600 W | 1- | 800 S | 189 | 13th St W..... | 1300 S | 4600- 6200 W | 86 | |
| 146th St EAW..... | 1 S | 600- | 2200 W | 190 | 13th Pl W..... | 1350 S | 4600- 4700 W | 86 | |
| 147th St EAW..... | 100 S | 1000- | 2200 W | 190 | 14th St W..... | 1400 S | 4600- 6200 W | 86 | |
| 148th St EAW..... | 200 S | 600- | 2200 W | 190 | 15th St W..... | 1500 S | 4600- 6200 W | 86 | |
| 149th St EAW..... | 300 S | 400- | 2200 W | 191 | 15th Pl W..... | 1550 S | 4600- 5600 W | 86 | |
| 150th St EAW..... | 400 S | 400- | 2400 W | 191 | 16th St W..... | 1600 S | 4600- 6200 W | 86 | |
| 150th Pl EAW..... | 450 S | 800- | 1000 W | 192 | 16th Pl W..... | 1600 S | 4700- 6200 W | 86 | |
| 151st St EAW..... | 500 S | 1- | 2200 W | 193 | 17th St W..... | 1700 S | 4600- 6200 W | 86 | |
| 151st Pl EAW..... | 550 S | 800- | 1000 W | 192 | 17th Pl W..... | 1750 S | 4600- 6200 W | 86 | |
| 152nd St EAW..... | 600 S | 1- | 2050 W | 192 | 18th St W..... | 1800 S | 4600- 6200 W | 86 | |
| 152nd Pl EAW..... | 650 S | 800- | 1000 W | 192 | 18th Pl W..... | 1800 S | 4600- 6200 W | 86 | |
| 153rd St EAW..... | 700 S | 1- | 1800 W | 193 | 19th St W..... | 1900 S | 4600- 6200 W | 86 | |
| 153rd Pl EAW..... | 750 S | 200- | 1000 W | 193 | 20th St W..... | 2000 S | 4600- 6200 W | 86 | |
| 154th St EAW..... | 800 S | 1- | 2000 W | 193 | 21st St W..... | 2100 S | 4600- 6200 W | 86 | |
| 154th Pl EAW..... | 850 S | 1- | 1000 W | 193 | 21st Pl W..... | 2150 S | 4600- 5600 W | 86 | |
| 155th St EAW..... | 900 S | 1- | 1600 W | 193 | 22nd Pl W..... | 2250 S | 4800- 5800 W | 85 | |
| 155th Pl EAW..... | 950 S | 1- | 1000 W | 193 | 23rd St W..... | 2300 S | 4800- 6200 W | 85 | |
| 156th St EAW..... | 1000 S | 1- | 1400 W | 193 | 23rd Pl W..... | 2350 S | 4800- 5800 W | 85 | |
| 156th Pl EAW..... | 1050 S | 1- | 1000 W | 193 | 24th St W..... | 2400 S | 4800- 6200 W | 85 | |
| 157th St EAW..... | 1100 S | 1- | 1400 W | 193 | 24th Pl W..... | 2450 S | 4800- 5600 W | 85 | |
| 157th Pl EAW..... | 1150 S | 1- | 1000 W | 193 | 25th St W..... | 2500 S | 4800- 6200 W | 85 | |
| 158th St EAW..... | 1200 S | 1- | 1400 W | 192 | 25th Pl W..... | 2550 S | 4800- 5600 W | 85 | |
| 158th Pl EAW..... | 1250 S | 1- | 350 W | 193 | 26th St W..... | 2600 S | 4600- 6200 W | 86 | |
| 159th St EAW..... | 1300 S | 1- | 1250 W | 193 | 26th Pl W..... | 2600 S | 5800- 6200 W | 94 | |
| 159th Pl EAW..... | 1350 S | 1- | 350 W | 193 | 27th St W..... | 2700 S | 4800- 6200 W | 95 | |
| 160th St EAW..... | 1400 S | 1- | 300 W | 192 | 27th Pl W..... | 2750 S | 4900- 5000 W | 95 | |
| 160th Pl EAW..... | 1450 S | 1- | 200 W | 193 | 28th St W..... | 2800 S | 4800- 6200 W | 95 | |
| 161st St EAW..... | 1500 S | 1- | 200 W | 193 | 28th Pl W..... | 2850 S | 4900- 5000 W | 95 | |
| 162nd St EAW..... | 1600 S | 1- | 1400 W | 192 | 29th St W..... | 2900 S | 4800- 6200 W | 95 | |
| | | | | | 29th Pl W..... | 2950 S | 4900- 5300 W | 95 | |
| | | | | | 30th St W..... | 3000 S | 4800- 5500 W | 95 | |
| | | | | | 30th Pl W..... | 3050 S | 4900- 5600 W | 95 | |
| | | | | | 31st St W..... | 3100 S | 4800- 6200 W | 95 | |
| | | | | | 31st Pl W..... | 3150 S | 4900- 5200 W | 95 | |
| | | | | | 32nd St W..... | 3200 S | 4800- 6200 W | 95 | |
| | | | | | 32nd Pl W..... | 3250 S | 4900- 5200 W | 95 | |
| | | | | | 33rd St W..... | 3300 S | 4800- 6100 W | 95 | |
| | | | | | 34th St W..... | 3400 S | 5200- 6200 W | 95 | |
| | | | | | 35th St W..... | 3500 S | 5200- 6200 W | 95 | |
| | | | | | 35th Pl W..... | 3600 S | 5200- 6200 W | 95 | |
| | | | | | 37th St W..... | 3700 S | 5200- 6200 W | 95 | |
| | | | | | 38th St W..... | 3800 S | 5200- 6200 W | 95 | |
| | | | | | 46th Ct S..... | 4650 W | 1600- 1900 S | 86 | |
| | | | | | 47th Av S..... | 4700 W | 1200- 2200 S | 86 | |

REALTY MANAGEMENT COMPANY

33 North La Salle Street
Central 2323

BRANCHES
3442 Lawrence Ave. - 4002 Roosevelt Rd. - 737 E. 79th St.

SALES • MANAGEMENT • INSURANCE

| STREET | AT | FROM | TO | PAGE | STREET | AT | FROM | TO | PAGE |
|-----------|--------|------|------|------|---------------------------------|---------|-------|-------|-------|
| 47th Ct S | 4750 W | 1600 | 2200 | 86 | Adams St E&W | 14250 S | 400 | 500 | E 187 |
| 48th Av S | 4800 W | 1600 | 3500 | 86 | Adams St N&S | 900 E | 14600 | 14850 | S 187 |
| 48th Ct S | 4850 W | 1200 | 3300 | 8 | Arm St E&W | 14350 S | 700 | 800 | E 187 |
| 49th Av S | 4900 W | 1200 | 3300 | 8 | Arthur Ct N&S | 600 E | 14300 | 14550 | S 187 |
| 49th Ct S | 4950 W | 1200 | 2150 | 8 | Ashland Av N&S | 850 E | 14400 | 14600 | S 187 |
| 50th Av S | 5000 W | 1200 | 3300 | 8 | Atlantic Av N&S | 250 W | 14600 | 14750 | S 186 |
| 50th Ct S | 5050 W | 1200 | 2150 | 8 | Avalon Av N&S | 1450 E | 14200 | 14750 | S 188 |
| 51st Av S | 5100 W | 1200 | 3300 | 8 | Beachview Ter N&S | 550 E | 14600 | 15000 | S 187 |
| 51st Ct S | 5150 W | 1200 | 2150 | 8 | Berger Av E&W | 14450 S | 600 | 800 | E 187 |
| 52nd Av S | 5200 W | 1200 | 3900 | 8 | Catalpa Pl E&W | 13950 S | 500 | 600 | E 187 |
| 52nd Ct S | 5250 W | 3100 | 3800 | 8 | Center St N&S | 600 E | 13800 | 13950 | S 187 |
| 53rd Av S | 5300 W | 2200 | 3800 | 8 | Champlain St N&S | 850 E | 14800 | 15000 | S 187 |
| 53rd Ct S | 5350 W | 3100 | 3850 | 8 | Chicago St N&S | 600 E | 14100 | 15000 | S 187 |
| 54th Av S | 5400 W | 1200 | 3850 | 8 | Claussen Pl E&W | 14000 S | 400 | 500 | E 187 |
| 54th Ct S | 5450 W | 3100 | 3850 | 8 | Cleveland St E&W | 14700 S | 1400 | 1800 | E 188 |
| 55th Av S | 5500 W | 1600 | 3850 | 8 | Cottage Gro Av N&S | 1000 E | 13800 | 15000 | S 188 |
| 55th Ct S | 5550 W | 3050 | 3900 | 8 | Drexel Av N&S | 1100 E | 14200 | 14450 | S 188 |
| 56th Av S | 5600 W | 1200 | 3900 | 8 | Dobson Av N&S | 1250 E | 14200 | 14600 | S 188 |
| 56th Ct S | 5650 W | 1200 | 3900 | 8 | Dorchester Av N&S | 1300 E | 14200 | 14900 | S 188 |
| 57th Av S | 5700 W | 1200 | 3900 | 8 | Ellis Av N&S | 1200 E | 14200 | 15000 | S 188 |
| 57th Ct S | 5750 W | 1200 | 3900 | 8 | Engle St E&W | 14650 S | 400 | 750 | E 187 |
| 58th Av S | 5800 W | 1200 | 3900 | 8 | Engle Pl N&S | 1075 E | 14900 | 15000 | S 188 |
| 58th Ct S | 5850 W | 1200 | 3900 | 8 | Evans St N&S | 950 E | 14200 | 15000 | S 187 |
| 59th Av S | 5900 W | 1200 | 3900 | 8 | Evers St N&S | 700 E | 14500 | 15000 | S 187 |
| 59th Ct S | 5950 W | 1200 | 3900 | 8 | Fairview Av N&S | 1250 E | 14700 | 14900 | S 188 |
| 60th Ct S | 6050 W | 1200 | 3850 | 8 | Federica St E&W | 14400 S | 200 | 850 | E 187 |
| 61st Av S | 6100 W | 1200 | 3900 | 8 | Forest Av N&S | 475 E | 13800 | 13900 | S 187 |
| 61st Ct S | 6150 W | 1200 | 3850 | 8 | Grant St N&S | 650 E | 14200 | 15000 | S 187 |
| | | | | | Greenwood Av N&S | 500 E | 14200 | 14600 | S 187 |
| | | | | | Greenwood Av N&S | 1300 E | 14200 | 14800 | S 188 |
| | | | | | Henry St E&W | 14000 S | 475 | 500 | E 187 |
| | | | | | Hobson Av N&S | 600 E | 14000 | 14200 | S 187 |
| | | | | | Indiana Av E&W | 14700 S | 800 | 1100 | E 187 |
| | | | | | Ingliside Av N&S | 1150 E | 14200 | 15000 | S 188 |
| | | | | | Irving Av N&S | 800 E | 14300 | 15000 | S 187 |
| | | | | | Jackson St N&S | 400 E | 14200 | 14400 | S 187 |
| | | | | | Jacobson St N&S | 1100 E | 14600 | 15000 | S 188 |
| | | | | | Jefferson St E&W | 14300 S | 400 | 550 | E 187 |
| | | | | | Jefferson St N&S | 950 E | 14600 | 14750 | S 187 |
| | | | | | Kanawha St N&S | 550 E | 13800 | 13950 | S 187 |
| | | | | | Kenwood Av N&S | 1550 E | 14200 | 14850 | S 188 |
| | | | | | Kimberk Av N&S | 1500 E | 14200 | 14900 | S 188 |
| | | | | | Lakeside Av N&S | 500 E | 14600 | 15000 | S 187 |
| | | | | | Langley St N&S | 900 E | 14850 | 15000 | S 187 |
| | | | | | Lincoln Av N&S | 300 E | 13800 | 15000 | S 187 |
| | | | | | Madison St N&S | 1075 E | 14600 | 14700 | S 188 |
| | | | | | Main Av E&W (See 142nd St.) | | | | |
| | | | | | Margaret St E&W | 14500 S | 600 | 750 | E 187 |
| | | | | | Maryland Av N&S | 1050 E | 14200 | 14400 | S 188 |
| | | | | | Mass. Av E&W | 14850 S | 900 | 1100 | E 187 |
| | | | | | McArthur Ct E&W | 14250 S | 875 | 1000 | E 187 |
| | | | | | Michigan Av E&W | 14800 S | 1050 | 1100 | E 188 |
| | | | | | Monroe St E&W | 14350 S | 400 | 600 | E 187 |
| | | | | | Murray St N&S | 900 E | 14400 | 14600 | S 187 |
| | | | | | N Riverside Dr E&W | 14800 S | 250 | 400 | W 186 |
| | | | | | Oak St N&S | 750 E | 14300 | 15000 | S 187 |
| | | | | | Park Av N&S | 500 E | 13800 | 14600 | S 187 |
| | | | | | Pennsylvania Av N&S | 500 E | 14200 | 14350 | S 187 |
| | | | | | Pohlers Ct N&S | 550 E | 14500 | 14600 | S 187 |
| | | | | | Princeton Av N&S | 300 E | 14600 | 14750 | S 186 |
| | | | | | Sanderson Av N&S | 850 E | 14350 | 14400 | S 187 |
| | | | | | Shepard Dr N&S | 800 E | 14300 | 14900 | S 187 |
| | | | | | Sheridan St N&S | 400 W | 14600 | 14700 | S 186 |
| | | | | | Sherman St E&W | 14300 S | 600 | 800 | E 187 |
| | | | | | Sibley St E&W (See E 150th St.) | | | | |
| | | | | | State St E&W | 14600 S | 400 | 800 | E 187 |
| | | | | | Stony Island Av N&S | 1800 E | 13800 | 15000 | S 188 |
| | | | | | Stressside Dr E&W | 14700 S | 500 | 600 | W 186 |
| | | | | | University Av N&S | 1350 E | 14200 | 14700 | S 188 |
| | | | | | Van Buren St N&S | 950 E | 14500 | 14600 | S 187 |
| | | | | | Wabash Av E&W | 14900 S | 1050 | 1100 | E 188 |
| | | | | | Washington Av E&W | 14100 S | 500 | 650 | E 187 |
| | | | | | Washington St N&S | 850 E | 14600 | 14900 | S 187 |
| | | | | | Woodlawn Av N&S | 1400 E | 14200 | 15000 | S 188 |
| | | | | | 138th St E | 13800 S | 200 | 1800 | E 167 |
| | | | | | 138th Pl E&W | 13850 S | 500 | 600 | E 187 |
| | | | | | 142nd St E&W | 14200 S | 200 | 1800 | E 187 |
| | | | | | 143rd St E&W | 14300 S | 900 | 1800 | E 187 |
| | | | | | 144th St E&W | 14400 S | 400 | 1800 | E 187 |
| | | | | | 144th Pl E&W | 14450 S | 500 | 600 | E 187 |
| | | | | | 145th St E&W | 14500 S | 1150 | 1800 | E 188 |

DILLMOOR

Thornton Township

Even numbers North and West

N. & S. Numbers begin at 139th St., S.13900

E. & W. Numbers begin at Ashland Av..

| | | | | |
|-------------------|-------------|---|------|------|
| Ash St E&W | 14300 S | | | 185A |
| Ashland Av N&S | 13900-14500 | S | 185A | |
| Ashland Av S | 13900-14100 | S | 185A | |
| Calumet Av N&S | 13900-14100 | S | 185A | |
| Cooper Av N&S | 14200-14700 | S | 185A | |
| Davis Ct N&S | 14200-14300 | S | 185A | |
| Davis St N&S | 14300-14600 | S | 185A | |
| Dixie Hwy N&S | 13900-14700 | S | 185A | |
| Honore Av N&S | 14100-14500 | S | 185A | |
| Hoyne Av N&S | 14100-14700 | S | 185A | |
| Joliet Pl E&W | 14650 S | | | 185A |
| Leavitt Av N&S | 13900-14700 | S | 185A | |
| Lincoln Av N&S | 14100-14500 | S | 185A | |
| Maple St E&W | 13950 S | | | 185A |
| Marshfield Av N&S | 14300-14500 | S | 185A | |
| Morris St E&W | 14350 S | | | 185A |
| Oak St E&W | 14250 S | | | 185A |
| Oakley Av N&S | 14300-14700 | S | 185A | |
| Page Av N&S | 14300-14400 | S | 185A | |
| Paulina St N&S | 14300-14500 | S | 185A | |
| Prairie Av N&S | 13900-14100 | S | 185A | |
| Rebey Av N&S | 14100-14700 | S | 185A | |
| Seeley Av N&S | 14100-14700 | S | 185A | |
| Thornton Rd | 13900-14000 | S | 185A | |
| Vail Av N&S | 14300-14600 | S | 185A | |
| Vincennes Av N&S | 14000-14100 | S | 185A | |
| Western Av N&S | 13900-14700 | S | 185A | |
| Winchester Av N&S | 14100-14500 | S | 185A | |
| Wood St N&S | 14100-14500 | S | 185A | |
| 139th St W | 13900 S | | | 185A |
| 141st St E&W | 14100 S | | | 185A |
| 142nd St E&W | 14200 S | | | 185A |
| 143rd St E&W | 14300 S | | | 185A |
| 144th St E&W | 14400 S | | | 185A |
| 144th Ct E&W | 14450 S | | | 185A |
| 145th St E&W | 14500 S | | | 185A |
| 146th St E&W | 14600 S | | | 185A |
| 146th Pl E&W | 14650 S | | | 185A |
| 147th St E&W | 14700 S | | | 185A |

DOLTON

Thornton Township

Even numbers North and West

Chicago System continued

N. & S. Numbers begin at 138th St., S.13800

E. & W. Numbers begin at Indiana Av., E.200

| | | | | |
|-----------------------------|---------|-------|-------|-------|
| Indiana Av E&W | 14700 S | | | 187 |
| Ingliside Av N&S | 1150 E | 14200 | 15000 | S 188 |
| Irving Av N&S | 800 E | 14300 | 15000 | S 187 |
| Jackson St N&S | 400 E | 14200 | 14400 | S 187 |
| Jacobson St N&S | 1100 E | 14600 | 15000 | S 188 |
| Jefferson St E&W | 14300 S | 400 | 550 | E 187 |
| Jefferson St N&S | 950 E | 14600 | 14750 | S 187 |
| Kanawha St N&S | 550 E | 13800 | 13950 | S 187 |
| Kenwood Av N&S | 1550 E | 14200 | 14850 | S 188 |
| Kimberk Av N&S | 1500 E | 14200 | 14900 | S 188 |
| Lakeside Av N&S | 500 E | 14600 | 15000 | S 187 |
| Langley St N&S | 900 E | 14850 | 15000 | S 187 |
| Lincoln Av N&S | 300 E | 13800 | 15000 | S 187 |
| Madison St N&S | 1075 E | 14600 | 14700 | S 188 |
| Main Av E&W (See 142nd St.) | | | | |
| Margaret St E&W | 14500 S | 600 | 750 | E 187 |
| Maryland Av N&S | 1050 E | 14200 | 14400 | S 188 |
| Mass. Av E&W | 14850 S | 900 | 1100 | E 187 |
| McArthur Ct E&W | 14250 S | 875 | 1000 | E 187 |
| Michigan Av E&W | 14800 S | 1050 | 1100 | E 188 |
| Monroe St E&W | 14350 S | 400 | 600 | E 187 |
| Murray St N&S | 900 E | 14400 | 14600 | S 187 |
| N Riverside Dr E&W | 14800 S | 250 | 400 | W 186 |
| Oak St N&S | 750 E | 14300 | 15000 | S 187 |
| Park Av N&S | 500 E | 13800 | 14600 | S 187 |
| Pennsylvania Av N&S | 500 E | 14200 | 14350 | S 187 |
| Pohlers Ct N&S | 550 E | 14500 | 14600 | S 187 |
| Princeton Av N&S | 300 E | 14600 | 14750 | S 186 |
| Sanderson Av N&S | 850 E | 1 | | |

INDEX TO STREETS

A 87

| STREET | AT | FROM | TO | PAGE |
|-------------------|---------|------|--------|------|
| 146th St E&W..... | 14600 S | 400- | 1800 E | 187 |
| 147th St E&W..... | 14700 S | 500- | 700 E | 186 |
| 148th St E..... | 14800 S | 550- | 1000 E | 186 |
| 149th St E..... | 14900 S | 600- | 1000 E | 186 |
| 150th St E..... | 15000 S | 1- | 1600 E | 186 |
| 150th St W..... | 15000 S | 1- | 600 W | 186 |

| STREET | AT | FROM | TO | PAGE |
|--------------------------|--------|-------|--------|------|
| Callan Av N&S..... | 625 W | 100- | 500 N | 17 |
| Case St E&W..... | 250 N | 700- | 925 W | 17 |
| Case Pl E&W..... | 250 N | 525- | 625 W | 17 |
| Central St E&W..... | 2600 N | 550- | 3650 W | 12 |
| Central Pk Av N&S..... | 3000 W | 2100- | 2800 N | 10 |
| Chancellor St E&W..... | 2650 N | 1650- | 1850 W | 6 |
| Chicago Av N&S..... | 450 W | 100- | 1850 N | 17 |
| Churoh St E&W..... | 1550 N | 375- | 2700 W | 12 |
| Clark St E&W..... | 1700 N | 400- | 1250 W | 12 |
| Cleveland St E&W..... | 650 N | 1050- | 2300 W | 17 |
| Clifford St E&W..... | 2775 N | 3600- | 3650 W | 5 |
| Clinton Pl E&W..... | 2650 N | 575- | 900 W | 7 |
| Clyde Av N&S..... | 575 W | 100- | 200 N | 17 |
| Colfax St E&W..... | 2375 N | 550- | 3400 W | 12 |
| Colfax Pl E&W..... | 2450 N | 3300- | 3400 W | 10 |
| Cowper Av N&S..... | 3250 W | 2500- | 2600 N | 10 |
| Crain St E&W..... | 1200 N | 800- | 2500 W | 17 |
| Crawford Av N&S..... | 3375 W | 2100- | 2800 N | 10 |
| Culver St E&W..... | 2650 N | 3300- | 3400 W | 10 |
| Custer Av N&S..... | 700 W | 100- | 900 N | 17 |
| Darrow Av N&S..... | 1800 W | 300- | 2150 N | 16 |
| Dartmouth Pl E&W..... | 2300 N | 550- | 700 W | 12 |
| Dartmouth Pl E&W..... | 2350 N | 3300- | 3400 W | 10 |
| Davis St E&W..... | 1600 N | 300- | 2500 W | 12 |
| Dempster St E&W..... | 1300 N | 150- | 2700 W | 12 |
| Dewey Av N&S..... | 1700 W | 100- | 2150 N | 16 |
| Dobson St E&W..... | 150 N | 700- | 2200 W | 17 |
| Dodge Av N&S..... | 1900 W | 100- | 2300 N | 16 |
| E. Railroad Av N&S..... | 900 W | 1600- | 2800 N | 12 |
| Eastwood Av N&S..... | 1700 W | 2450- | 2800 N | 11 |
| Edgemare Ct N&S..... | 150 W | 900- | 1000 N | 17 |
| Elinor Pl E&W..... | 1550 N | 1475- | 1575 W | 11 |
| Elm Av N&S..... | 2400 W | 2450- | 2600 N | 11 |
| Elmwood Av N&S..... | 800 W | 100- | 1600 N | 17 |
| Emerson St E&W..... | 2000 N | 550- | 2900 W | 12 |
| Erwin Ct N&S..... | 975 W | 2200- | 2350 N | 12 |
| Euclid Park Pl N&S..... | 750 W | 2725- | 2800 N | 7 |
| Ewing Av N&S..... | 2800 W | 2100- | 2800 N | 10 |
| Florence Av N&S..... | 1600 W | 100- | 1700 N | 16 |
| Forest Av N&S..... | 250 W | 500- | 1525 N | 17 |
| Forest Pl N&S..... | 350 W | 1525- | 1550 N | 12 |
| Forestview Rd N&S..... | 2800 W | 2150- | 2400 N | 10 |
| Foster St E&W..... | 2000 N | 550- | 2375 W | 12 |
| Fowler Av N&S..... | 2400 W | 900- | 1700 W | 16 |
| Gaffield Pl E&W..... | 2150 N | 800- | 1000 W | 12 |
| Garrett Pl E&W..... | 2125 N | 450- | 700 W | 12 |
| Garrison Av N&S..... | 1000 W | 2700- | 2850 N | 7 |
| Grard Av N&S..... | 1050 W | 2600- | 2850 N | 7 |
| Glenview Rd E&W..... | 2800 N | 3500- | 3700 W | 5 |
| Grant St E&W..... | 2300 N | 1100- | 3400 W | 12 |
| Greenleaf St E&W..... | 1100 N | 100- | 2500 W | 17 |
| Greenley Av N&S..... | 3650 W | 2600- | 2800 N | 5 |
| Greenwood Blvd E&W..... | 1400 N | 200- | 2500 W | 12 |
| Grey Av N&S..... | 2100 W | 100- | 2400 N | 16 |
| Grove St E&W..... | 1475 N | 550- | 2500 W | 12 |
| Hamilton St E&W..... | 1200 N | 75- | 500 W | 17 |
| Hamlin St E&W..... | 2050 N | 800- | 1000 W | 12 |
| Harrison St E&W..... | 2550 W | 1900- | 3650 W | 11 |
| Hartey Av N&S..... | 2200 W | 100- | 2600 N | 16 |
| Hartzell St E&W..... | 2650 N | 2225- | 3650 W | 6 |
| Harvard St E&W..... | 250 N | 950- | 1300 W | 17 |
| Hastings Av N&S..... | 3200 W | 2300- | 2600 N | 10 |
| Haven St E&W..... | 2150 N | 550- | 700 W | 12 |
| Hawthorne La N&S..... | 2425 W | 2025- | 2100 N | 11 |
| Hayes St E&W..... | 2200 N | 3300- | 3400 W | 10 |
| Highland Av N&S..... | 3200 W | 2600- | 2800 N | 5 |
| Hinman Av N&S..... | 500 W | 500- | 1800 N | 17 |
| Hovland Ct N&S..... | 2050 W | 1700- | 1900 N | 11 |
| Howard St E&W..... | 100 N | 200- | 2200 W | 17 |
| Hull St E&W..... | 350 N | 600- | 1300 W | 17 |
| Hurd Av N&S..... | 2950 W | 2500- | 2800 N | 10 |
| Inglieside Park E&W..... | 2700 N | 550- | 600 W | 7 |
| Irgleside Pl E&W..... | 2725 N | 550- | 900 W | 7 |
| Isabella St E&W..... | 2800 N | 900- | 3650 W | 11 |
| Jackson Av N&S..... | 1500 W | 1900- | 2600 N | 11 |
| Jenks St E&W..... | 2750 N | 1700- | 2250 W | 6 |
| Judson Av N&S..... | 400 W | 500- | 1650 N | 17 |
| Kedzie Av E&W..... | 800 N | 25- | 600 W | 17 |
| Keeney St E&W..... | 650 N | 1- | 675 W | 17 |
| Keeney St E&W..... | 600 N | 1600- | 2200 W | 16 |
| Kirk St E&W..... | 400 N | 1300- | 1925 W | 16 |

ELMWOOD PARK

Leyden Township

Chicago System continued

N. & S. Numbers begin at North Av., N.1600
E. & W. Numbers begin at Harlem Av. W.7200

| | | | | |
|---------------------------|--------|-------|--------|-----|
| Altgeld St E&W..... | 2500 N | 7200- | 8000 W | 53A |
| Armitage Av E&W..... | 2000 N | 7200- | 7800 W | 53A |
| Berry Av E&W..... | 3100 N | 7600- | 8000 W | 44B |
| Belden Av E&W..... | 2300 N | 7200- | 7800 W | 53A |
| Birohdale Av N&S..... | 7900 W | 2700- | 2760 N | 53A |
| Bloomingsdale Av E&W..... | 1800 N | 7200- | 8000 W | 53A |
| Brook Dr N&S..... | 7950 W | 2400- | 2600 N | 53A |
| Cortland St E&W..... | 1900 N | 7200- | 7800 W | 53A |
| Crescent Dr N&S..... | 7800 W | 2700- | 2850 N | 53A |
| Diokens Av E&W..... | 2100 N | 7200- | 7800 W | 53A |
| Diversey Av E&W..... | 2800 N | 7200- | 7750 W | 44B |
| Elmgrove Dr N&S..... | 7700 W | 2800- | 2975 N | 63A |
| Elmwood Pkwy E&W..... | 7600 N | 7600- | 7700 W | 53A |
| Fletcher St E&W..... | 3150 N | 7900- | 8000 W | 44B |
| Fullerton Av E&W..... | 2400 N | 7200- | 8000 W | 53A |
| George St E&W..... | 2900 N | 7200- | 7700 W | 44B |
| Grand Av E&W..... | 2425 N | 7200- | 8000 W | 53A |
| Harlem Av N..... | 7200 W | 1600- | 3000 N | 53A |
| Marwood Av E&W..... | 2400 N | 7200- | 7700 W | 53A |
| Metropole St E&W..... | 3050 N | 7900- | 8000 W | 44B |
| Oakleaf Av N&S..... | 7850 W | 2700- | 2800 N | 53A |
| Palmer St E&W..... | 2200 N | 7200- | 7800 W | 63A |
| Sunshert Av E&W..... | 2700 N | 7200- | 7900 W | 53A |
| Sunset Dr N&S..... | 7600 W | 2500- | 2900 N | 53A |
| Thatoher Av N&S..... | 8000 W | 1600- | 2000 N | 53A |
| Wabansia Av E&W..... | 1700 N | 7200- | 7800 W | 53A |
| Webster Av N&S..... | 8000 W | 2400- | 2600 N | 53A |
| Wellington Av E&W..... | 3000 N | 7200- | 8000 W | 44B |
| Westwood Dr E&W..... | 2500 N | 7700- | 8000 W | 53A |
| Wrightwood Av E&W..... | 2600 N | 7200- | 7600 W | 53A |
| 72nd Ct N..... | 7250 W | 1600- | 3000 N | 53A |
| 73rd Av N..... | 7300 W | 1600- | 3000 N | 53A |
| 73rd Ct N..... | 7350 W | 1600- | 3000 N | 53A |
| 74th Av N..... | 7400 W | 1600- | 3000 N | 53A |
| 74th Ct N..... | 7450 W | 1600- | 3000 N | 53A |
| 75th Av N..... | 7500 W | 1600- | 3000 N | 53A |
| 75th Ct N..... | 7550 W | 1600- | 3000 N | 53A |
| 76th Av N..... | 7600 W | 1600- | 3200 N | 53A |
| 76th Ct N..... | 7650 W | 1600- | 3200 N | 53A |
| 77th Av N..... | 7700 W | 1600- | 3200 N | 53A |
| 77th Ct N..... | 7750 W | 1600- | 3200 N | 53A |
| 78th Av N..... | 7800 W | 1600- | 3200 N | 53A |
| 78th Ct N..... | 7850 W | 1600- | 3200 N | 53A |
| 79th Av N..... | 7900 W | 1600- | 3200 N | 53A |
| 79th Ct N..... | 7950 W | 1600- | 1850 N | 53A |
| 80th Av N..... | 8000 W | 2700- | 3200 N | 53A |

EVANSTON

Evanston, New Trier, & Miles Twp.

Even numbers South and West

N. & S. Numbers begin at Howard Av., 100
E. & W. Numbers begin at E. Limits 100

| | | | | |
|----------------------|--------|-------|--------|----|
| Asbury Av N&S..... | 1300 W | 100- | 2775 N | 17 |
| Ashland Av N&S..... | 1500 W | 100- | 2800 N | 16 |
| Austin St E&W..... | 425 N | 700- | 1300 W | 17 |
| Ayars Pl E&W..... | 1950 N | 850- | 1200 W | 17 |
| Barton Av N&S..... | 1175 W | 100- | 650 N | 17 |
| Bennett Av N&S..... | 2700 W | 2100- | 2800 N | 10 |
| Benson Av N&S..... | 900 W | 1600- | 1850 N | 12 |
| Bernard Pl N&S..... | 3500 W | 2750- | 2800 N | 5 |
| Boomer Pl E&W..... | 2500 N | 1700- | 1800 W | 11 |
| Bradley Pl E&W..... | 950 N | 2300- | 2500 W | 16 |
| Broadway N&S..... | 1850 W | 2600- | 2800 N | 6 |
| Brown Av N&S..... | 2000 W | 250- | 2450 N | 16 |
| Brummett St E&W..... | 200 N | 500- | 2200 W | 17 |
| Bryant Av N&S..... | 1200 W | 2300- | 2800 N | 12 |
| Burnham Pl E&W..... | 1250 N | 100- | 400 W | 17 |

| | | | | |
|--------------------------|--------|-------|--------|----|
| Harvard St E&W..... | 250 N | 950- | 1300 W | 17 |
| Hastings Av N&S..... | 3200 W | 2300- | 2600 N | 10 |
| Haven St E&W..... | 2150 N | 550- | 700 W | 12 |
| Hawthorne La N&S..... | 2425 W | 2025- | 2100 N | 11 |
| Hayes St E&W..... | 2200 N | 3300- | 3400 W | 10 |
| Highland Av N&S..... | 3200 W | 2600- | 2800 N | 5 |
| Hinman Av N&S..... | 500 W | 500- | 1800 N | 17 |
| Hovland Ct N&S..... | 2050 W | 1700- | 1900 N | 11 |
| Howard St E&W..... | 100 N | 200- | 2200 W | 17 |
| Hull St E&W..... | 350 N | 600- | 1300 W | 17 |
| Hurd Av N&S..... | 2950 W | 2500- | 2800 N | 10 |
| Inglieside Park E&W..... | 2700 N | 550- | 600 W | 7 |
| Irgleside Pl E&W..... | 2725 N | 550- | 900 W | 7 |
| Isabella St E&W..... | 2800 N | 900- | 3650 W | 11 |
| Jackson Av N&S..... | 1500 W | 1900- | 2600 N | 11 |
| Jenks St E&W..... | 2750 N | 1700- | 2250 W | 6 |
| Judson Av N&S..... | 400 W | 500- | 1650 N | 17 |
| Kedzie Av E&W..... | 800 N | 25- | 600 W | 17 |
| Keeney St E&W..... | 650 N | 1- | 675 W | 17 |
| Keeney St E&W..... | 600 N | 1600- | 2200 W | 16 |
| Kirk St E&W..... | 400 N | 1300- | 1925 W | 16 |

REALTY MANAGEMENT COMPANY

33 North La Salle Street
Central 2323

B R A N C H E S
3412 Lawrence Ave. - 1002 Roosevelt Rd. - 737 E. 79th St.

SALES • MANAGEMENT • INSURANCE

| STREET | AT | FROM | TO | PAGE | STREET | AT | FROM | TO | PAGE |
|-------------------------|--------|-------|--------|------|--|---------|-------|---------|------|
| Lake St E&W..... | 1450 N | 200- | 2500 W | 12 | N. & S. Numbers begin at 87th St., S.8700 | | | | |
| Lake Shore Blvd N&S | 1300 W | 975- | 1200 N | 17A | E. & W. Numbers begin at Western Av., W.2400 | | | | |
| Laurel Av N&S..... | 2300 W | 1800- | 1900 N | 11 | Albany Av S..... | 3100 W | 8700- | 9650 S | 151 |
| Lawndale Av N&S..... | 3100 W | 2100- | 2800 N | 10 | Artesian Av S..... | 2450 W | 9500- | 9700 S | 151 |
| Lee St E&W..... | 1000 N | 100- | 2500 W | 17 | Avere Av S..... | 3850 W | 9100- | 9800 S | 150 |
| Leland Av N&S..... | 2425 W | 1700- | 1900 N | 11 | Beok Ct S..... | 3300 W | 9500- | 9600 S | 150 |
| Lemar Av N&S..... | 2350 W | 1700- | 1900 N | 11 | Campbell Av S..... | 2200 W | 9100- | 9700 S | 151 |
| Leon Pl E&W..... | 2060 N | 1150- | 1300 W | 12 | California Av S..... | 2800 W | 8900- | 9700 S | 151 |
| Leonard Pl E&W..... | 2150 N | 1100- | 1300 W | 12 | Central Av S..... | 3250 W | 9900- | 10300 S | 159A |
| Library Pl E&W..... | 2050 N | 550- | 700 W | 12 | Cerrington Park Av S..... | 3600 W | 9100- | 10550 S | 150 |
| Lincoln St E&W..... | 2450 N | 400- | 2925 W | 12 | Chase Av S..... | 3300 W | 9900- | 10300 S | 159A |
| Lincolnwood Dr N&S..... | 2925 W | 2100- | 2800 N | 10 | Clark St E&W..... | 9600 S | 3200- | 3600 W | 150 |
| Linden Ct N&S..... | 650 W | 550- | 600 N | 17 | Clifton Park Av S..... | 3550 W | 9100- | 10550 S | 150 |
| Livingston St E&W..... | 2675 N | 1650- | 2150 W | 6 | Crawford Av S..... | 4000 W | 9100- | 9900 S | 150 |
| Lyons St E&W..... | 1800 N | 1250- | 2500 W | 12 | Eldorado St E&W..... | 10000 S | 3200- | 3400 W | 159A |
| Madison St E&W..... | 725 N | 650- | 1900 W | 17 | Elizabeth Av S..... | 3400 W | 9900- | 10300 S | 159A |
| Madison Pl E&W..... | 725 N | 2100- | 2300 W | 16 | Elm Pl S..... | 3300 W | 9800- | 9900 S | 150 |
| Main St E&W..... | 900 N | 50- | 2700 W | 17 | Francisco Av S..... | 2900 W | 9100- | 10050 S | 151 |
| Maple Av N&S..... | 1000 W | 900- | 2200 N | 17 | Hamlin Av S..... | 3800 W | 9100- | 9800 S | 150 |
| Maple Av N&S..... | 3050 W | 2300- | 2800 N | 10 | Hanford Av S..... | 3350 W | 9900- | 10300 S | 159A |
| McCormick Rd N&S..... | 2650 W | 100- | 2300 N | 15 | Harding Av S..... | 3950 W | 9100- | 9900 S | 150 |
| McDaniel Av N&S..... | 2500 W | 900- | 2800 N | 11 | Homan Av S..... | 3400 W | 9100- | 9500 S | 150 |
| Michigan Av N&S..... | 150 W | 500- | 1250 N | 17 | Humboldt St S..... | 2950 W | 9100- | 9200 S | 151 |
| Milburn St E&W..... | 2500 N | 450- | 950 W | 12 | Kedzie Av S..... | 3200 W | 8700- | 10100 S | 151 |
| Monroe St E&W..... | 700 N | 700- | 1900 W | 17 | Kirkwood Av E&W..... | 10100 S | 3200- | 3400 W | 159A |
| Monticello St E&W..... | 2675 N | 700- | 900 W | 7 | Lawndale Av S..... | 3700 W | 9200- | 9900 S | 150 |
| Mulford St E&W..... | 300 N | 550- | 1900 W | 17 | Maple St E&W..... | 9800 S | 3200- | 3600 W | 150 |
| Nathaniel Pl E&W..... | 1050 N | 2300- | 2500 W | 16 | Maplewood Av S..... | 2550 W | 9500- | 9600 S | 151 |
| Normandy Pl E&W..... | 2250 N | 3000- | 3100 W | 10 | Millard Av S..... | 3650 W | 9200- | 9900 S | 150 |
| Noyes St E&W..... | 2250 N | 550- | 3400 W | 12 | Mozart St S..... | 2850 W | 9100- | 9700 S | 151 |
| Noyes Ct N&S..... | 900 W | 2200- | 2350 N | 17 | Park Av S..... | 3400 W | 9500- | 9900 S | 150 |
| Oak Av N&S..... | 1100 W | 1100- | 1800 N | 17 | Richmond St S..... | 2950 W | 9300- | 9700 S | 151 |
| Oakton St E&W..... | 500 N | 625- | 2700 W | 17 | Ridgeway Av S..... | 3750 W | 9100- | 9800 S | 150 |
| Orrington Av N&S..... | 800 W | 1575- | 2700 N | 12 | Sacramento Av S..... | 3000 W | 9100- | 9700 S | 151 |
| Park St E&W..... | 2700 E | 2800- | 3650 W | 6 | Sawyer Av S..... | 3250 W | 9100- | 9700 S | 150 |
| Park Pl E&W..... | 2700 N | 2200- | 2800 W | 6 | Sheridan Av S..... | 3050 W | 8700- | 8900 S | 151 |
| Payne St E&W..... | 2150 N | 1550- | 3400 W | 11 | Spaulding Av S..... | 3300 W | 9100- | 9500 S | 150 |
| Pioneer Rd N&S..... | 2350 W | 2100- | 2600 N | 11 | Springfield Av S..... | 3900 W | 9100- | 9900 S | 150 |
| Pitner Av N&S..... | 2300 W | 700- | 1700 N | 16 | St Louis Av S..... | 3500 W | 9100- | 10550 S | 150 |
| Prairie Av N&S..... | 1800 W | 2300- | 2800 N | 12 | Troy St S..... | 3150 W | 8700- | 9650 S | 151 |
| Pratt Ct N&S..... | 1050 W | 2000- | 2100 N | 11 | Trumbull Av S..... | 2450 W | 9100- | 9500 S | 150 |
| Princeton Av N&S..... | 3550 W | 2600- | 2700 N | 5 | Turner Av S..... | 3350 W | 9100- | 9500 S | 150 |
| Prospect Av N&S..... | 3300 W | 2100- | 2700 N | 10 | Utica Av S..... | 3050 W | 9200- | 9600 S | 151 |
| Reba Pl E&W..... | 700 N | 700- | 1025 W | 17 | Washenaw Av S..... | 2650 W | 9500- | 9700 S | 151 |
| Reese Av N&S..... | 2850 W | 2600- | 2800 N | 6 | William St E&W..... | 10200 S | 3200- | 3400 W | 159A |
| Richmond Av N&S..... | 2150 W | 225- | 300 N | 16 | 87th St W..... | 8700 S | 3050- | 3600 W | 151 |
| Ridge Av N&S..... | 900 W | 100- | 2900 N | 17 | 88th St W..... | 8800 S | 3050- | 3200 W | 151 |
| Ridge Ct N&S..... | 1200 W | 900- | 1100 N | 17 | 89th St W..... | 8900 S | 3050- | 3600 W | 151 |
| Ridge Rd N&S..... | 3500 W | 2500- | 2800 N | 5 | 91st St W..... | 9100 S | 2600- | 4000 W | 151 |
| Ridge Ter E&W..... | 2550 N | 800- | 900 W | 12 | 92nd St W..... | 9200 S | 2800- | 4000 W | 151 |
| Ridgeway Av N&S..... | 3150 W | 2300- | 2600 N | 10 | 93rd St W..... | 9300 S | 2400- | 4000 W | 151 |
| Rosalie St E&W..... | 2500 N | 1300- | 1800 W | 11 | 94th St W..... | 9400 S | 2400- | 4000 W | 151 |
| Rosalyn Ter E&W..... | 2900 N | 750- | 900 W | 7 | 95th St W..... | 9500 S | 2400- | 4000 W | 151 |
| Seward St E&W..... | 600 N | 800- | 2200 W | 17 | 96th St W..... | 9600 S | 2400- | 4000 W | 151 |
| Sheridan Rd N&S..... | 1 W | 300- | 2900 N | 17A | 96th Pl W..... | 9650 S | 2600- | 3200 W | 151 |
| Sheridan Pl E&W..... | 2775 N | 700- | 900 W | 7 | 97th St W..... | 9700 S | 2800- | 4000 W | 151 |
| Sheridan Sq N&S..... | 1 W | 525- | 625 N | 17A | 97th Pl W..... | 9750 S | 2800- | 3000 W | 151 |
| Sherman Av N&S..... | 750 W | 200- | 2600 N | 17 | 98th St W..... | 9800 S | 2800- | 4000 W | 151 |
| Simpson St E&W..... | 2100 N | 700- | 3400 W | 12 | 99th St W..... | 9900 S | 2800- | 4000 W | 151 |
| South Blvd E&W..... | 525 N | 100- | 1900 W | 17 | 99th Pl W..... | 9950 S | 2800- | 3000 W | 150 |
| Spencer Ct N&S..... | 2600 W | 2300- | 2400 N | 10 | 100th St W..... | 10000 S | 2800- | 3000 W | 150 |
| Stewart Av N&S..... | 2100 W | 2600- | 2725 N | 6 | 100th Pl W..... | 10500 S | 2800- | 3000 W | 150 |
| Thayer St E&W..... | 2700 N | 2300- | 3650 W | 6 | 101st St W..... | 10100 S | 2900- | 3000 W | 150 |
| University Pl E&W..... | 1850 N | 550- | 1150 W | 12 | 103rd St W..... | 10300 S | 3200- | 4000 W | 159A |
| Wade St E&W..... | 1850 N | 2450- | 2500 W | 11 | FOREST PARK | | | | |
| Walnut Av N&S..... | 2300 W | 2600- | 2800 N | 6 | Proviso Township | | | | |
| Warren St E&W..... | 550 E | 1900- | 2200 W | 16 | Even numbers North and West. | | | | |
| Washington St E&W..... | 850 N | 1650- | 2300 W | 17 | N. & S. Numbers begin at N. Limits No.1 | | | | |
| Washington Pl E&W..... | 2150 N | 1300- | 1500 W | 11 | E. & W. Numbers begin at S. Harlem Av., W.7200 | | | | |
| Wesley Av N&S..... | 1400 W | 275- | 2300 N | 12 | Adams St E&W..... | 500 S | 7200- | 7800 W | 72D |
| W. Railroad Av N&S..... | 1100 W | 1800- | 2800 N | 16 | Beloit Av N&S..... | 7500 W | 400- | 1200 S | 72D |
| Wildor St E&W..... | 1250 N | 1300- | 1600 W | 16 | Belvidere Av N&S..... | 7350 W | 100- | 200 S | 72D |
| Willard Pl E&W..... | 2100 N | 425- | 550 W | 12 | Bergman Ct E&W..... | 275 S | 7400- | 7450 W | 72D |
| Willow Pl N&S..... | 2850 W | 2100- | 2150 N | 10 | Brown Av N&S..... | 7600 W | 1- | 250 S | 72D |
| Woodbine Av N&S..... | 1950 W | 2700- | 2800 N | 6 | Burchardt Ct N&S..... | 7450 W | 300- | 400 S | 72D |
| | | | | | Circle Av N&S..... | 7350 W | 100- | 1600 S | 72D |
| | | | | | Desplaines Av N&S..... | 7500 W | 100- | 1600 S | 72D |
| | | | | | Dixon St E&W..... | 150 S | 7200- | 7600 W | 72D |

EVERGREEN PARK

Worth Township
Even numbers North and West.
Chicago System continued

REALTY MANAGEMENT COMPANY

33 North La Salle Street
Central 3232

B R A N C H E S
3442 Lawrence Ave. - 4002 Roosevelt Rd. - 737 E. 79th St.

S A L E S • M A N A G E M E N T • I N S U R A N C E

| STREET | AT | FROM | TO | PAGE |
|------------------------|--------|-------|--------|------|
| Dunlap Av N&S..... | 7650 W | 860- | 1200 S | 72D |
| Elgin Av N&S..... | 7250 W | 1- | 1600 S | 72D |
| Ferdinand Av N&S..... | 7550 W | 400- | 1200 S | 72D |
| Fillmore St E&W..... | 1100 S | 7200- | 7650 W | 72D |
| Franklin St E&W..... | 100 S | 7200- | 7600 W | 72D |
| Hannah Av N&S..... | 7400 W | 400- | 1600 W | 72D |
| Harlem Av N&S..... | 7200 W | 1- | 1600 S | 72D |
| Harrison St E&W..... | 800 S | 7200- | 7650 W | 72D |
| Howard St E&W..... | 1000 S | 7200- | 7800 W | 72D |
| Jackson Blvd E&W..... | 600 S | 7200- | 7700 W | 72D |
| Jackson Blvd N&S..... | 7700 W | 400- | 600 S | 72D |
| Latrop Av N&S..... | 7600 W | 1- | 1200 S | 72D |
| Lehman St E&W..... | 700 S | 7200- | 7600 W | 72D |
| Lexington St E&W..... | 900 S | 7200- | 7600 W | 72D |
| Lincoln Ct E&W..... | 225 S | 7450- | 7500 W | 72D |
| Madison St E&W..... | 400 S | 7200- | 7600 W | 72D |
| Marengo Av N&S..... | 7300 W | 1- | 1600 S | 72D |
| Monroe St E&W..... | 450 S | 7600- | 7800 W | 72D |
| Polk St E&W..... | 950 S | 7600- | 7750 W | 72D |
| Randolph St E&W..... | 200 S | 7200- | 7600 W | 72D |
| Rockford Av N&S..... | 7550 W | 50- | 250 S | 72D |
| Roosevelt Rd E&W..... | 1200 S | 7200- | 8200 W | 72D |
| Taylor St E&W..... | 1050 S | 7650- | 7800 W | 72D |
| Thomas Av N&S..... | 7450 W | 400- | 1200 S | 72D |
| Troost Av N&S..... | 7750 W | 950- | 1200 S | 72D |
| Warren St E&W..... | 375 S | 7350- | 7450 W | 72D |
| Washington St E&W..... | 300 S | 7200- | 7600 W | 72D |
| Wilcox St E&W..... | 550 S | 7600- | 7700 W | 72D |
| York St E&W..... | 850 S | 7600- | 7700 W | 72D |
| Yuba St E&W..... | 1150 S | 7650- | 7800 W | 72D |
| 13th St E&W..... | 1300 S | 7200- | 7400 W | 82D |
| 14th St E&W..... | 1400 S | 7200- | 7400 W | 88D |
| 15th St E&W..... | 1500 S | 7200- | 7400 W | 82D |
| 16th St E&W..... | 1600 S | 7200- | 7400 W | 82D |

FOREST VIEW

Stickney Township

Even numbers North and West.

Chicago System continued

| | | | | |
|---|--------|-------|--------|-----|
| E. & S. Nos. begin at W.45th St., S.4500 | | | | |
| E. & W. Nos. begin at S. Oak Park Av., W.6800 | | | | |
| Clinton Av N&S..... | 6950 W | 4500- | 4650 S | 104 |
| Grove Av N&S..... | 6850 W | 4500- | 4650 S | 104 |
| Harlem Av N&S..... | 7200 W | 4500- | 4650 S | 104 |
| Home Av N&S..... | 7000 W | 4500- | 4650 S | 104 |
| Kenilworth Av N&S..... | 6900 W | 4500- | 4650 S | 104 |
| Maple Av N&S..... | 7150 W | 4500- | 4650 S | 104 |
| Oak Park Av N&S..... | 6800 W | 4500- | 4650 S | 104 |
| Wenonah Av N&S..... | 7050 W | 4500- | 4650 S | 104 |
| Wisconsin Av N&S..... | 7100 W | 4500- | 4650 S | 104 |
| 45th St W..... | 4500 S | 6800- | 7200 W | 104 |
| 46th St W..... | 4600 S | 6800- | 7200 W | 104 |

GLENGOGE

New Trier Township

Even numbers South and West.

| | | | | |
|--|-------|-------|--------|----|
| N. & S. Numbers begin at SE. Limite Pt. No.1 | | | | |
| E. & W. Numbers begin at Lake Michigan No.1 | | | | |
| Adams Av E&W..... | 425 N | 300- | 500 W | 1D |
| Beach Rd E&W..... | 750 N | 50- | 300 W | 1D |
| Bluff St N&S..... | 725 W | 300- | 950 N | 1D |
| Bluff Rd N&S..... | 500 W | 950- | 1100 N | 1D |
| Briar La E&W..... | 450 N | 576- | 625 W | 1D |
| Carol La N&S..... | 850 W | 1176- | 1200 N | 1A |
| Crescent Dr N&S..... | 275 W | 850- | 900 N | 1A |
| Dell Pl E&W..... | 450 N | 50- | 100 W | 1B |
| Dennis La E&W..... | 800 N | 225- | 300 W | 1A |
| Drexel Av E&W..... | 150 N | 450- | 650 W | 1D |
| Dundee Rd E&W..... | 950 W | 550- | 900 W | 1D |
| Eastwood Rd N&S..... | 500 W | 950- | 1050 N | 1A |
| Elm Pl N&S..... | 600 W | 875- | 950 N | 1 |
| Elm Ridge Dr N&S..... | 525 W | 1000- | 1150 N | 1 |
| Euclid Av N&S..... | 400 W | 50- | 175 N | 1E |
| Fairview Rd N&S..... | 250 W | 350- | 400 N | 1E |
| Forest Av N&S..... | 200 W | 950- | 1050 N | 1A |
| Franklin Rd N&S..... | 275 W | 975- | 1050 N | 1A |
| Glencoe Rd N&S..... | 300 W | 50- | 950 N | 1E |
| Glenwood Av N&S..... | 150 W | 50- | 150 N | 1E |
| Greenbay Rd N&S..... | 225 W | 1- | 1500 N | 1E |
| Greenleaf Av N&S..... | 225 W | 450- | 850 N | 1A |

| STREET | AT | FROM | TO | PAGE |
|--------------------------|--------|-------|--------|------|
| Greenwood Av N&S..... | 625 W | 225- | 875 N | 1D |
| Grove St N&S..... | 650 W | 250- | 900 N | 1D |
| Harbor St E&W..... | 275 N | 50- | 350 W | 1E |
| Hawthorne Av E&W..... | 580 W | 100- | 400 W | 1B |
| Hazel Av E&W..... | 650 N | 50- | 500 W | 1B |
| Hogarth La E&W..... | 825 E | 100- | 150 W | 1A |
| Hohlfelder Rd N&S..... | 650 W | 1050- | 1250 N | 1 |
| Hohlfelder La N&S..... | 800 W | 800- | 1050 N | 1 |
| Hubbard St N&S..... | 300 W | 1- | 50 N | 1E |
| Ida Pl N&S..... | 250 W | 425- | 450 N | 1D |
| Jaackson Av E&W..... | 250 N | 300- | 800 W | 1E |
| Jefferson Av E&W..... | 250 N | 300- | 525 W | 1D |
| Koehling Rd E&W..... | 1250 N | 450- | 600 W | 1 |
| Krieger Av E&W..... | 200 N | 725- | 750 W | 1D |
| Lake S N&S..... | 450 W | 100- | 350 N | 1E |
| Lakeview Ter N&S..... | 100 W | 350- | 450 N | 1B |
| Lakewood Dr E&W..... | 850 N | 100- | 150 W | 1A |
| Lapier St E&W..... | 325 N | 150- | 250 W | 1E |
| Lincoln Av E&W..... | 800 N | 300- | 850 W | 1A |
| Lincoln Dr E&W..... | 825 N | 225- | 300 W | 1A |
| Linden Av N&S..... | 350 W | 50- | 300 N | 1E |
| Longwood Av N&S..... | 100 W | 400- | 750 N | 1E |
| Madison Av E&W..... | 300 N | 300- | 550 W | 1D |
| Maple Hill Rd E&W..... | 900 N | 1- | 300 W | 1A |
| Mary St E&W..... | 200 N | 100- | 300 W | 1E |
| May Ter N&S..... | 825 W | 850- | 1175 N | 1 |
| Meadow Rd N&S..... | 300 W | 1000- | 1075 N | 1A |
| Milton Av E&W..... | 875 N | 300- | 550 W | 1A |
| Monroe Av E&W..... | 250 N | 300- | 550 W | 1E |
| Montgomery St E&W..... | 375 N | 125- | 175 W | 1E |
| Mortimer Rd E&W..... | 400 N | 225- | 275 W | 1E |
| Oak Dr N&S..... | 675 W | 900- | 975 N | 1 |
| Oak Ridge Dr N&S..... | 600 W | 1050- | 1175 N | 1 |
| Oak Ter N&S..... | 225 W | 950- | 975 N | 1A |
| Oakdale Av E&W..... | 175 N | 425- | 500 W | 1D |
| Oak Elm Pl N&S..... | 400 W | 1000- | 1050 N | 1A |
| Orchard La E&W..... | 1175 N | 575- | 700 W | 1 |
| The Oval N&S..... | 250 E | 625- | 650 N | 1A |
| Palooa Rd N&S..... | 200 W | 250- | 425 N | 1E |
| Park Av E&W..... | 700 N | 50- | 600 W | 1A |
| Park Pl E&W..... | 1150 N | 300- | 350 W | 1A |
| Prairie St N&S..... | 800 W | 500- | 750 N | 1D |
| Randolph St N&S..... | 500 W | 150- | 425 N | 1D |
| Ravina Glade E&W..... | 450 N | 100- | 175 W | 1B |
| Rosalie Ct N&S..... | 675 W | 1150- | 1200 N | 1 |
| Rosalie Rd N&S..... | 875 W | 850- | 925 N | 1 |
| Scott Av E&W..... | 150 N | 150- | 650 W | 1E |
| Sheridan Rd N&S..... | 650 W | 100- | 1350 N | 1B |
| Skokie Ridge Dr N&S..... | 525 W | 900- | 1150 N | 1 |
| Skokie Rd E&W..... | 875 W | 400- | 550 W | 1A |
| Skokie La N&S..... | 600 W | 300- | 350 N | 1D |
| South Av E&W..... | 350 W | 50- | 900 W | 1E |
| Stone Gate Ter E&W..... | 850 N | 550- | 650 W | 1A |
| Sunnyside Av N&S..... | 725 W | 1150- | 1225 N | 1 |
| Sunset La E&W..... | 950 N | 350- | 700 W | 1A |
| Sylvan Rd E&W..... | 1075 N | 250- | 300 W | 1A |
| Temple Ct E&W..... | 650 N | 300- | 350 W | 1A |
| Terrace Ct E&W..... | 1200 N | 300- | 350 W | 1A |
| Tyler Av E&W..... | 350 N | 700- | 750 W | 1D |
| Valley St N&S..... | 750 W | 325- | 950 N | 1D |
| Valley Rd E&W..... | 950 N | 550- | 600 W | 1 |
| Vernon Av N&S..... | 550 W | 175- | 1000 N | 1D |
| Walden Dr E&W..... | 900 N | 250- | 300 W | 1A |
| Washington Av E&W..... | 475 N | 300- | 650 W | 1D |
| Wentworth Av E&W..... | 250 N | 50- | 300 W | 1E |
| West Lane E&W..... | 900 N | 650- | 700 W | 1 |
| Willgate Ter N&S..... | 250 E | 550- | 575 W | 1A |
| Wood St N&S..... | 650 W | 650- | 700 N | 1D |
| Woodlawn Av E&W..... | 150 N | 150- | 600 W | 1E |

GLENGVIEW

Maine, Northfield, Miles & New Trier Twp.

Even numbers North and West.

N. & S. Numbers begin at Simpson St., 00

E. & W. Numbers begin at E. Long Av., 00

| | | | | |
|---------------------|-------|-------|--------|----|
| Arbor St N&S..... | 423 W | 616- | 800 N | 3 |
| Ardmore Av E&W..... | 700 N | 0- | 100 W | 3 |
| Baffin Rd E&W..... | 963 N | 1400- | 1479 W | 1M |
| Beaver Rd N&S..... | 400 W | 616- | 800 N | 3 |
| Beverly La E&W..... | 900 W | 200- | 300 W | 3 |

REALTY MANAGEMENT COMPANY

33 North La Salle Street

Central 2323

BRANCHES

3442 Lawrence Ave. - 4002 Roosevelt Rd. - 737 E. 79th St.

SALES • MANAGEMENT • INSURANCE

| STREET | AT | FROM | TO | PAGE | STREET | AT | FROM | TO | PAGE |
|-------------------------|--------|-------|--------|------|--|---------|--------|---------|------|
| Central St E&W..... | 600 N | 1- | 2900 W | 3 | Vernon and Thornton Township Even numbers North and West. | | | | |
| Church St N&S..... | 1800 W | 1000- | 1221 N | 1M | | | | | |
| Cluxton Av E&W..... | 700 N | 100- | 500 W | 3 | E. & S. Numbers begin at 147th St., S.14700 | | | | |
| Colfax Av E&W..... | 300 N | 1901- | 2221 W | 7A | E. & W. Numbers begin at Ashland Av., No.1 | | | | |
| Coole St E&W..... | 21 N | 2100- | 2132 W | None | Artesian Av N&S..... | 350 W | 14700- | 15100 S | None |
| Dale St E&W..... | 660 N | 50- | 100 W | 3 | Ashland Av N&S..... | 1 W | 14300- | 14700 S | 185B |
| Depot St N&S..... | 1900 W | 1000- | 1229 N | None | Bellair Av..... | 14320 S | 1- | 40 E | 185B |
| Dewes Av E&W..... | 200 N | 1600- | 1700 W | 7A | Broadway N&S..... | 195 E | 14700- | 15500 S | 191B |
| Dewes St E&W..... | 941 N | 1700- | 2380 W | 1M | California Av N&S..... | 500 W | 14900- | 15100 S | None |
| Drake Rd N&S..... | 1400 W | 900- | 1000 N | 1M | Calumet Av N&S..... | 1 E | 14750- | 14800 S | 191B |
| Echo La N&S..... | 323 W | 616- | 800 N | 3 | Calumet Blvd E&W..... | 14400 S | 160- | 340 E | 185B |
| Edgebrook Av N&S..... | 2026 W | 0- | 400 N | None | Campbell Av N&S..... | 370 W | 14700- | 15100 S | None |
| Elm St N&S..... | 2033 W | 800- | 1209 N | 1M | Carree Av N&S..... | 300 E | 15700- | 16700 S | 191B |
| Fir St E&W..... | 1155 N | 2000- | 2247 W | 1M | Center Av N&S..... | 160 E | 14400- | 15700 S | 185B |
| Forest Av N&S..... | 2250 W | 1116- | 1209 N | None | Clinton St N&S..... | 340 E | 14200- | 14700 S | 185B |
| Forest Rd N&S..... | 129 W | 616- | 800 N | 3 | Cooper Av N&S..... | 220 W | 14700- | 15400 S | 191A |
| Glenayre Ct E&W..... | 850 N | 0- | 100 W | 3 | Desplaines St..... | 300 E | 14400- | 14700 S | 185B |
| Glenview Av E&W..... | 800 N | 0- | 1438 W | 3 | Dixie Hwy N&S..... | 340 W | 14700- | 15900 S | 191A |
| Glenview Av E&W..... | 1000 N | 1439- | 2900 W | 2 | Emerald Av N&S..... | 360 E | 15900- | 16700 S | None |
| Glenwood Rd N&S..... | 129 W | 800- | 1000 N | 1M | Fairfield Av N&S..... | 470 W | 14900- | 15100 S | None |
| Golfview Rd E&W..... | 922 N | 900- | 1043 W | 2 | Finch Av N&S..... | 280 E | 15700- | 16700 S | 191B |
| Golf Av E&W..... | 200 N | 1900- | 2159 W | None | Fisk Av N&S..... | 280 E | 15700- | 15900 S | 191B |
| Grant St E&W..... | 223 N | 2126- | 2166 W | None | Genenger Av N&S..... | 30 E | 15900- | 16100 S | None |
| Grove St E&W..... | 1138 N | 1700- | 2247 W | 1M | Green St N&S..... | 240 E | 14400- | 14700 S | 185B |
| Harms Rd N&S..... | 500 W | 500- | 1400 N | 3 | Halsted St N&S..... | 340 E | 14700- | 16700 S | 191B |
| Harlem Av N&S..... | 1900 W | 0- | 400 N | 1M | Halsted St N&S..... | 260 E | 14400- | 14700 S | 185B |
| Harrison St E&W..... | 400 N | 1700- | 2244 W | 7A | Harvey Av N&S..... | 120 W | 14400- | 14700 S | 185B |
| Henley St E&W..... | 900 N | 1700- | 2368 W | 1M | Harvey Av N&S..... | 100 W | 14500- | 14700 S | 185A |
| Hill St E&W..... | 323 N | 2200- | 2232 W | None | Honore Av N&S..... | 102 W | 14500- | 16000 S | 185A |
| Hudson Rd N&S..... | 1445 W | 800- | 832 N | None | Hoynes Av N&S..... | 202 W | 14700- | 15700 S | 191A |
| Hunter Rd N&S..... | 300 W | 616- | 1000 N | 3 | Jefferson St N&S..... | 320 E | 14500- | 14700 S | 185B |
| Hutchings Av N&S..... | 1728 W | 1158- | 1224 N | 1M | Justine Av N&S..... | 25 E | 14500- | 14700 S | 185B |
| Indian Rd N&S..... | 223 W | 616- | 1000 N | 3 | Kentucky Av N&S..... | 140 E | 14500- | 14700 S | 185B |
| Juniper St N&S..... | 200 W | 616- | 1000 N | 3 | Lathrop Av N&S..... | 260 E | 15600- | 16700 S | 191B |
| Lake Av E&W..... | 1400 N | 231- | 1700 W | 3 | Leavitt Av N&S..... | 242 W | 14700- | 15400 S | 191A |
| Laramie Av N..... | 100 W | 616- | 800 N | 3 | Lexington St N&S..... | 100 E | 14400- | 16100 S | 185B |
| Leamington Av N..... | 100 W | 900- | 1000 N | 3 | Lincoln Av N&S..... | 122 W | 14500- | 16100 S | 185A |
| Le Claire Av N..... | 50 W | 800- | 100 E | 3 | Loomis Av N&S..... | 80 E | 14300- | 16100 S | 185B |
| Lenox Rd N&S..... | 1029 W | 800- | 931 N | 1M | Lowe Av N&S..... | 400 E | 16500- | 16700 S | None |
| Lincoln St N&S..... | 2000 W | 800- | 1209 N | 2 | Madison Av N&S..... | 320 E | 14700- | 14900 S | 191B |
| Linden Av E&W..... | 900 N | 0- | 100 W | 3 | Main St N&S..... | 220 E | 14700- | 15400 S | 191B |
| Linneman St E&W..... | 800 N | 1700- | 2364 W | 1M | Maplewood Av N&S..... | 350 W | 14700- | 15100 S | None |
| Long Rd N&S..... | 50 W | 600- | 1000 N | 3 | Marshfield Av N&S..... | 22 W | 14500- | 16100 S | 185A |
| Lonnquist Av N&S..... | 1920 W | 0- | 300 N | None | Morgan St N&S..... | 260 E | 14700- | 16100 S | 191B |
| MacLean Ct E&W..... | 1224 N | 1700- | 1766 W | 1M | Myrtle Av N&S..... | 58 E | 14300- | 16100 S | 185B |
| Macin St N&S..... | 1650 W | 200- | 300 N | 7A | Normal Av N&S..... | 380 E | 14300- | 14400 S | 186 |
| Mead Av N&S..... | 2125 W | 100- | 400 N | None | Oakley Av N&S..... | 255 W | 14700- | 14800 S | 191A |
| Michiana Av N&S..... | 2000 W | 0- | 400 N | None | Page Av N&S..... | 62 W | 14500- | 16100 S | 185A |
| Mealy Av E&W..... | 1300 N | 1700- | 1779 W | 1M | Park Av N&S..... | 400 E | 14300- | 16100 S | 186 |
| Neva Av N&S..... | 1800 W | 214- | 329 N | 7A | Parnell Av N&S..... | 360 E | 14300- | 14000 S | 186 |
| Nora Av N&S..... | 1825 W | 214- | 329 N | 7A | Paulina Av N&S..... | 42 W | 14500- | 16100 S | 185A |
| Nordica Av N&S..... | 1755 W | 214- | 329 N | 7A | Peoria Av N&S..... | 220 E | 14400- | 14700 S | 185B |
| Nottingham Av N&S..... | 1727 W | 214- | 329 N | 7A | Robey Av N&S..... | 162 W | 14500- | 15900 S | 191A |
| Noyes St E&W..... | 123 N | 2126- | 2154 W | None | Rookwell Av N&S..... | 410 W | 14700- | 15100 S | None |
| Park Dr E&W..... | 1000 N | 2500- | 2500 W | None | Sangamon St N&S..... | 180 E | 14400- | 14600 S | 185B |
| Park La E&W..... | 1224 N | 1970- | 2149 W | None | Seeley Av N&S..... | 182 W | 14700- | 15400 S | 191A |
| Payne Av E&W..... | 100 N | 928- | 1219 N | 1M | Spaulding Av N&S..... | 160 W | 14500- | 14800 S | 185A |
| Pine St N&S..... | 1823 W | 0- | 100 W | 3 | Stone Av N&S..... | 280 E | 15100- | 15200 S | 191B |
| Pkwy Ct E&W..... | 760 N | 830- | 1000 W | 2 | Talman Av N&S..... | 430 W | 14900- | 15100 S | None |
| Polo La E&W..... | 700 N | 0- | 400 E | None | Turlington Av N&S..... | 140 E | 14700- | 15900 S | 191B |
| Prospect Av N&S..... | 2100 W | 1800- | 2029 W | 1M | Union Av N&S..... | 380 E | 15900- | 16700 S | None |
| Prairie St E&W..... | 1100 N | 800- | 100 N | 1M | Union St N&S..... | 280 E | 14400- | 14700 S | 185B |
| E. Railroad Av N&S..... | 1853 W | 700- | 1000 N | 1M | Vail Av N&S..... | 262 W | 14700- | 15100 S | 191A |
| Raleigh Rd N&S..... | 1600 W | 1100- | 1400 N | 1M | Vincennes Rd N&S..... | 80 E | 14300- | 15200 S | 185B |
| W. Railroad Av N&S..... | 1900 W | 1700- | 1764 N | None | Vine Av N&S..... | 42 E | 14300- | 16100 S | 185B |
| River Dr E&W..... | 948 N | 0- | 1400 E | None | Wallace Av N&S..... | 420 E | 16500- | 16700 S | None |
| Shermer Av N&S..... | 2600 W | 1900- | 2114 W | None | Washington Av..... | 280 E | 14700- | 15000 S | 191B |
| Simpson St E&W..... | 0 N | 800- | 1209 N | None | Washtenaw Av N&S..... | 450 W | 14900- | 15100 S | None |
| Spruce St N&S..... | 2200 W | 600- | 931 N | 2 | Wells Av..... | 14420 S | 1- | 30 E | 185B |
| Surrey La N&S..... | 1000 W | 300- | 400 N | None | West Av N&S..... | 200 E | 15700- | 15900 S | 191B |
| Swan Ct N&S..... | 2200 W | 600- | 1400 N | 2 | Western Av N&S..... | 242 W | 14700- | 15100 S | 191A |
| Wagner Rd N&S..... | 900 W | 222- | 1400 N | 1M | Willard Av N&S..... | 240 E | 14600- | 15500 S | 185A |
| Waukegan Rd N&S..... | 1700 W | 800- | 1215 N | 1M | Winchester Av N&S..... | 140 W | 14700- | 15100 S | 191B |
| Washington St N&S..... | 1941 W | 101- | 500 W | None | Wood St N&S..... | 32 E | 14500- | 16100 S | 185A |
| Wilmette Av E&W..... | 1000 N | 600- | 931 N | 2 | Woodbridge Av N&S..... | 320 E | 15700- | 16600 S | 191B |
| Windador Hd N&S..... | 933 W | 730- | 755 N | 1M | 143rd St E..... | 14300 S | 1- | 400 W | 185B |
| York Rd N&S..... | 1400 W | | | | 144th St E..... | 14400 S | 1- | 80 E | 185B |
| | | | | | 145th St E..... | 14500 S | 1- | 40 E | 185B |
| | | | | | 145th St W..... | 14500 S | 1- | 160 W | 185A |

VILLAGE OF GOLF
Page 7A
Miles Township

REALTY MANAGEMENT COMPANY

33 North La Salle Street
Central 2323

BRANCHEs

3442 Lawrence Ave. 4002 Roosevelt Rd. 737 E. 78th St.

SALES • MANAGEMENT • INSURANCE

| STREET | AT | FROM | TO | PAGE |
|-----------------|---------|------|-------|------|
| 146th St E..... | 14600 S | 1- | 350 E | 185B |
| 146th St W..... | 14600 S | 1- | 160 W | 185A |
| 147th St E..... | 14700 S | 1- | 600 E | 185B |
| 147th St W..... | 14700 S | 1- | 410 W | 185A |
| 148th St E..... | 14800 S | 1- | 600 E | 191B |
| 148th St W..... | 14800 S | 1- | 410 W | 191A |
| 148th Pl E..... | 14820 S | 300- | 600 E | 191B |
| 148th Pl W..... | 14820 S | 262- | 272 W | 191A |
| 149th St E..... | 14900 S | 1- | 600 E | 191B |
| 149th St W..... | 14900 S | 1- | 480 W | 191A |
| 149th Pl E..... | 14920 S | 300- | 339 E | 191B |
| 149th Pl W..... | 14920 S | 262- | 342 W | 191A |
| 150th St E..... | 15000 S | 1- | 339 E | 191B |
| 150th St W..... | 15000 S | 1- | 480 W | 191A |
| 150th Pl W..... | 15020 S | 280- | 342 W | 191A |
| 151st St E..... | 15100 S | 1- | 339 E | 191B |
| 151st St W..... | 15100 S | 1- | 480 W | 191A |
| 152nd St E..... | 15200 S | 1- | 339 E | 191B |
| 152nd St W..... | 15200 S | 1- | 160 W | 191A |
| 153rd St E..... | 15300 S | 1- | 300 E | 191B |
| 153rd St W..... | 15300 S | 1- | 160 W | 191A |
| 154th St E..... | 15400 S | 1- | 250 E | 191B |
| 154th St W..... | 15400 S | 1- | 242 W | 191A |
| 154th Pl W..... | 15420 S | 160- | 225 W | 191A |
| 155th St E..... | 15500 S | 1- | 400 E | 191B |
| 155th St W..... | 15500 S | 1- | 240 W | 191A |
| 155th Pl W..... | 15520 S | 122- | 200 W | 191A |
| 156th St E..... | 15600 S | 1- | 339 E | 191B |
| 156th St W..... | 15600 S | 1- | 200 W | 191A |
| 156th Pl W..... | 15620 S | 122- | 200 W | 191A |
| 157th St E..... | 15700 S | 1- | 339 E | 191B |
| 157th St W..... | 15700 S | 1- | 200 W | 191A |
| 157th Pl W..... | 15720 S | 82- | 182 W | 191A |
| 158th St E..... | 15800 S | 1- | 339 E | 191B |
| 158th St W..... | 15800 S | 1- | 160 W | 191A |
| 158th Pl W..... | 15820 S | 82- | 160 W | 191A |
| 159th St E..... | 15900 S | 1- | 350 E | 191B |
| 159th St W..... | 15900 S | 1- | 200 W | 191A |
| 160th St E..... | 16000 S | 1- | 450 E | None |
| 160th St W..... | 16000 S | 1- | 122 W | None |
| 161st St E..... | 16100 S | 1- | 450 E | None |
| 161st St W..... | 16100 S | 1- | 122 W | None |
| 162nd St E..... | 16200 S | 270- | 450 E | None |
| 162nd St W..... | 16200 S | 270- | 450 E | None |
| 163rd St E..... | 16300 S | 270- | 450 E | None |
| 164th St E..... | 16400 S | 400- | 450 E | None |
| 165th St E..... | 16500 S | 270- | 500 E | None |
| 166th St E..... | 16600 S | 270- | 500 E | None |
| 167th St E..... | 16700 S | 270- | 500 E | None |

KENILWORTH

New Trier Township

Even numbers South and West

N. & S. Numbers begin at SE. Limits Pt. No.1
E. & W. Numbers begin at Lake Michigan No.1

| | | | | |
|-------------------------|-------|------|-------|----|
| Abbottsford Rd N&S..... | 350 W | 300- | 700 N | 1K |
| Abington Av E&W..... | 150 N | 100- | 250 W | 1L |
| Brier St N&S..... | 700 W | 600- | 800 N | 1K |
| Cumberland Av E&W..... | 600 N | 200- | 400 N | 1K |
| Cumming Av E&W..... | 750 N | 700- | 800 W | 1K |
| Cumror Rd N&S..... | 400 W | 300- | 600 N | 1K |
| Earlston Rd E&W..... | 450 N | 500- | 650 W | 1K |
| Essex Rd N&S..... | 300 W | 200- | 650 N | 1L |
| Essexor Rd N&S..... | 650 W | 650- | 750 N | 1K |
| Glendinging Rd N&S..... | 500 W | 300- | 400 N | 1K |
| Green Bay Rd N&S..... | 500 W | 400- | 700 N | 1K |
| Greenwood Av E&W..... | 300 N | 500- | 700 N | 1K |
| Ivy Ct E&W..... | 700 N | 350- | 400 W | 1K |
| Kenilworth Av E&W..... | 400 N | 100- | 650 W | 1L |
| Kenilworth Ter E&W..... | 550 N | 650- | 700 W | 1K |
| Kent Rd E&W..... | 600 N | 700- | 750 W | 1K |
| Leicester Rd N&S..... | 200 W | 200- | 400 N | 1L |
| Maolean Av E&W..... | 800 N | 700- | 800 W | 1K |
| Melrose Av E&W..... | 500 N | 100- | 700 W | 1L |
| Oxford Av E&W..... | 200 N | 100- | 350 W | 1L |
| Park Dr E&W..... | 450 N | 500- | 700 W | 1K |
| Raleigh Rd N&S..... | 150 W | 200- | 400 N | 1L |
| Richmond Rd N&S..... | 450 W | 300- | 400 N | 1K |
| Ridge Rd N&S..... | 700 W | 400- | 800 N | 1K |
| Robbarts Rd E&W..... | 50 N | 150- | 250 W | 1L |
| Robbarts Pl E&W..... | 150 N | 250- | 275 W | 1L |

| STREET | AT | FROM | TO | PAGE |
|-----------------------|-------|------|-------|------|
| Roger Av E&W..... | 650 N | 600- | 800 W | 1K |
| Roslyn Rd N&S..... | 200 W | 500- | 600 N | 1K |
| Sheridan Rd N&S..... | 100 W | 100- | 650 N | 1L |
| Tudor Rd N&S..... | 600 W | 400- | 650 N | 1K |
| Tudor Pl E&W..... | 100 N | 125- | 150 W | 1K |
| Warwick Rd N&S..... | 250 W | 200- | 650 N | 1L |
| Warwick La N&S..... | 250 W | 150- | 200 N | 1L |
| Waverly Pl E&W..... | 525 N | 50- | 100 W | 1L |
| Wayland Av E&W..... | 550 N | 500- | 700 W | 1L |
| Winnetka Av E&W..... | 550 N | 100- | 250 W | 1K |
| Woodstock Av E&W..... | 300 N | 100- | 450 W | 1L |
| 10th St N&S..... | 160 W | 50- | 125 N | 1L |

LINCOLNWOOD

Miles Township

Even numbers North and West.

Chicago System continued

N. & S. Numbers begin at Devon Av., E.6400
E. & W. Numbers begin at McCormick Rd., W.2300

| | | | | |
|--------------------------|--------|-------|--------|----|
| Albion Av E&W..... | 6600 N | 3300- | 5050 W | 23 |
| Arthur Av E&W..... | 6500 N | 3300- | 4900 W | 23 |
| Avers Av N..... | 3850 W | 6600- | 7000 N | 23 |
| Carpenter Rd N&S..... | 6400 W | 6600- | 6800 N | 21 |
| Central Park Av N..... | 3600 W | 6400- | 6800 N | 23 |
| Chase Av E&W..... | 7500 N | 3800- | 4900 W | 23 |
| Christians Av N&S..... | 3350 W | 6400- | 6700 N | 23 |
| Cicero Av N..... | 4800 W | 6400- | 7400 N | 22 |
| Columbia Av E&W..... | 6750 N | 3750- | 4600 W | 23 |
| Coyle Av E&W..... | 6950 N | 3900- | 4900 W | 23 |
| Crawford Av N..... | 4000 W | 6400- | 7400 N | 23 |
| Devon Av E&W..... | 6400 N | 3200- | 5000 W | 23 |
| Dowagiac Av E&W..... | 6650 N | 5300- | 5400 W | 21 |
| Drake Av N&S..... | 3550 W | 6400- | 6800 N | 23 |
| East Prairie Rd N&S..... | 3900 W | 6650- | 7400 N | 23 |
| Estes Av E&W..... | 7100 N | 3700- | 4900 W | 23 |
| Farwell Av E&W..... | 6850 N | 3900- | 4000 W | 23 |
| Fitch Av E&W..... | 3900 N | 3800- | 4900 W | 23 |
| Greenleaf Av E&W..... | 7050 N | 3800- | 4900 W | 23 |
| Hamlin Av N..... | 3800 W | 6400- | 7400 N | 23 |
| Harding Av N..... | 3950 W | 6600- | 7000 N | 23 |
| Ionia Av E&W..... | 6425 N | 5000- | 5400 W | 21 |
| Jarlash Av E&W..... | 7300 N | 3800- | 4900 W | 23 |
| Jarvis Av E&W..... | 7400 N | 3800- | 4900 W | 23 |
| Karlov Av N..... | 4100 W | 6700- | 7350 N | 22 |
| Keating Av N..... | 4750 W | 6400- | 7300 N | 22 |
| Kedvale Av N..... | 4150 W | 6700- | 7400 N | 22 |
| Keeler Av N..... | 4200 W | 6700- | 7400 N | 22 |
| Kenneth Av N..... | 4450 W | 6600- | 7300 N | 22 |
| Kenton Av N..... | 4600 W | 6400- | 7400 N | 22 |
| Kaysstone Av N&S..... | 4050 W | 6800- | 7350 N | 22 |
| Kilbourn Av N..... | 4500 W | 7000- | 7400 N | 22 |
| Kildare Av N..... | 4300 W | 6800- | 7400 N | 22 |
| Kilpatrick Av N..... | 4700 W | 6400- | 7300 N | 22 |
| Kimball Av N&S..... | 3400 W | 6400- | 6800 N | 23 |
| Knox Av N..... | 4650 W | 6400- | 6800 N | 23 |
| Kolmar Av N..... | 4550 W | 6600- | 7400 N | 22 |
| Kostner Av N..... | 4400 W | 6800- | 7400 N | 22 |
| La Crose Av N..... | 4850 W | 6500- | 6800 N | 21 |
| Lamon Av N..... | 4900 W | 6500- | 6800 N | 21 |
| La Porte Av N..... | 4950 W | 6500- | 6800 N | 21 |
| Laramie Av N..... | 6200 W | 6650- | 6800 N | 21 |
| La Vergne Av N..... | 5000 W | 6550- | 6800 N | 21 |
| Lawler Av N..... | 5050 W | 6550- | 6800 N | 21 |
| Lawndale Av N..... | 3700 W | 6500- | 7200 N | 23 |
| Leamington Av N..... | 5150 W | 6700- | 6800 N | 21 |
| Le Claire Av N..... | 5100 W | 6600- | 6800 N | 21 |
| Leggett Av N..... | 4850 W | 6400- | 6450 N | 21 |
| Le Mai Av N&S..... | 5100 W | 6550- | 6550 N | 21 |
| Le Roy Av N&S..... | 5050 W | 6450- | 6500 N | 21 |
| Lockwood Av N..... | 5300 W | 6700- | 6800 N | 21 |
| Longmeadow Av N..... | 5000 W | 6400- | 6450 N | 21 |
| Lowell Av N..... | 4350 W | 6800- | 7400 N | 22 |
| Loyola Av E&W..... | 6550 N | 3850- | 4000 W | 23 |
| Lunt Av E&W..... | 7000 N | 3600- | 4900 W | 23 |
| Mc Cormack Rd N&S..... | 3300 W | 6400- | 7200 N | 23 |
| Minnehaha Av N&S..... | 5350 W | 6575- | 6650 N | 21 |
| Monticello Av N..... | 3650 W | 6400- | 6750 N | 23 |
| Morse Av E&W..... | 6900 N | 3700- | 4900 W | 23 |
| Navajo Av N&S..... | 5200 W | 6500- | 6600 N | 21 |
| Nokomis Av N&S..... | 5250 W | 6500- | 6600 N | 21 |
| North Shore Av E&W..... | 6700 N | 3300- | 5200 W | 23 |

REALTY MANAGEMENT COMPANY

33 North La Salle Street
Central 2323

BRANCHES
3442 Lawrence Ave. - 4002 Roosevelt Rd. - 737 E. 76th St.

SALES • MANAGEMENT • INSURANCE

INDEX TO STREETS

| STREET | AT | FROM | TO | PAGE |
|-----------------------|--------|-------|--------|------|
| Pratt Av E&W..... | 6800 N | 3500- | 5350 W | 23 |
| Prossel Av N&S..... | 3950 W | 6400- | 6600 N | 25 |
| Ramona Av N&S..... | 5350 W | 6600- | 6800 N | 21 |
| Ridgeway Av N..... | 3750 W | 6400- | 7200 N | 23 |
| Seagunash Av E&W..... | 6400 N | 4800- | 5400 W | 21 |
| Scherer Av E&W..... | 7400 N | 3900- | 4000 W | 23 |
| Sherwin Av E&W..... | 7350 N | 3800- | 4900 W | 23 |
| Spaulding Av N..... | 3300 W | 6400- | 6700 N | 23 |
| Spokane Av N&S..... | 5300 W | 6560- | 6625 N | 21 |
| Springfield Av N..... | 3900 W | 6500- | 6650 N | 23 |
| St Louis Av N..... | 3600 W | 6400- | 6800 N | 23 |
| Touhy Av E&W..... | 7200 N | 3200- | 4900 W | 23 |
| Tripp Av N..... | 4250 W | 6800- | 7400 N | 22 |
| Trumbull Av N..... | 3450 W | 6400- | 6800 N | 23 |
| Wallen Av E&W..... | 6650 N | 3700- | 3800 W | 23 |

"NO MAN'S LAND"
Page 1L
New Trier Township

MAYWOOD

Proviso Township

Even numbers South and West

N. & S. Numbers begin at C.N.W.R.R. No.1
E. & W. Numbers begin at 1st Av., W.100

| | | | | |
|--------------------------|--------|-----------|--------|-----|
| Adams St E&W..... | 1400 S | 900- | 2100 W | 72B |
| Anna St E&W..... | 600 N | 1- 100 E | 62C | |
| Augusta St E&W..... | 1100 N | 1- 900 W | 62C | |
| Chicago St E&W..... | 700 N | 1- 900 W | 62C | |
| Congress St E&W..... | 1700 N | 1- 900 W | 72C | |
| Deaplaines Av N&S..... | 1100 E | 500- | 600 N | 62C |
| Erie St E&W..... | 400 N | 1- 600 W | 62C | |
| Fillmore St E&W..... | 2100 S | 1- 1300 W | 72C | |
| Green St E&W..... | 1100 S | 1- 900 W | 72C | |
| Greenwood Av N&S..... | 200 E | 1000- | 1100 S | 72C |
| Harrison St E&W..... | 1800 S | 1- 2100 W | 72C | |
| Harvard St E&W..... | 2000 S | 1- 2500 W | 72C | |
| Huron St E&W..... | 500 N | 1- 900 W | 62C | |
| Iowa St E&W..... | 900 N | 1- 900 W | 62C | |
| Lake St E&W..... | 200 N | 1- 900 W | 62C | |
| Lexington St E&W..... | 1900 S | 1- 1300 W | 72C | |
| Madison St E&W..... | 1000 S | 1- 2100 W | 72C | |
| Main St E&W..... | 1 N | 1- 900 W | 62C | |
| Maple St E&W..... | 300 S | 1- 1100 W | 72C | |
| Maywood Dr (H) E&W..... | 1200 S | 900- | 1700 S | 72B |
| Maywood Dr (S) E&W..... | 1500 S | 1100- | 1700 S | 72B |
| Monroe St E&W..... | 1100 S | 1- 900 W | 72C | |
| Oak St E&W..... | 200 S | 1- 2100 W | 72C | |
| Ohio St E&W..... | 300 N | 1- 400 W | 62C | |
| Orchard Av N&S..... | 100 E | 1000- | 1100 S | 72C |
| Perk Av N&S..... | 200 E | 500- | 600 N | 62C |
| Pine St E&W..... | 600 S | 1- 1100 W | 72C | |
| Quincy St E&W..... | 1600 S | 1- 1000 W | 72C | |
| Railroad Av E&W..... | 1 S | 1500- | 2200 W | 62B |
| Randolph St E&W..... | 400 S | 1- 2100 W | 72C | |
| Rice St E&W..... | 800 N | 1- 900 W | 62C | |
| Roosevelt Rd E&W..... | 2200 S | 1- 1300 W | 72C | |
| St Charles Rd E&W..... | 100 S | 1- 2100 W | 62C | |
| School St E&W..... | 900 S | 1- 1100 W | 72C | |
| Superior St E&W..... | 600 N | 1- 900 W | 62C | |
| Van Buren St E&W..... | 1600 S | 1- 2100 W | 72C | |
| Walnut St E&W..... | 700 S | 1- 1100 W | 72C | |
| Walton St E&W..... | 1000 N | 1- 900 W | 62C | |
| Warren St E&W..... | 800 S | 1- 1100 W | 72C | |
| Washington Blvd E&W..... | 600 S | 1- 2100 W | 72C | |
| Wilcox St E&W..... | 1300 N | 1- 900 W | 72C | |
| 1st Av N..... | 1 W | 1- 1100 N | 62C | |
| 1st Av S..... | 1 W | 1- 2200 S | 72C | |
| 2nd Av N..... | 200 W | 1- 1100 N | 62C | |
| 2nd Av S..... | 200 W | 1- 2200 S | 72C | |
| 3rd Av N..... | 300 W | 1- 1100 N | 62C | |
| 3rd Av S..... | 300 W | 1- 2200 S | 72C | |
| 4th Av N..... | 400 W | 1- 1100 N | 62C | |
| 4th Av S..... | 400 W | 1- 2200 S | 72C | |
| 5th Av N..... | 500 W | 1- 1100 N | 62C | |
| 5th Av S..... | 500 W | 1- 2200 S | 72C | |
| 6th Av N..... | 600 W | 1- 1200 N | 62C | |
| 6th Av S..... | 600 W | 1- 2200 S | 72C | |
| 7th Av N..... | 700 W | 1- 1200 N | 62C | |
| 7th Av S..... | 700 W | 1- 2200 S | 72C | |
| 8th Av N..... | 800 W | 1- 1200 N | 62C | |

| STREET | AT | FROM | TO | PAGE |
|------------------|--------|-----------|--------|------|
| 8th Av S..... | 800 W | 1- 2200 S | 72C | |
| 9th Av N..... | 900 W | 1- 1200 N | 62C | |
| 9th Av S..... | 900 W | 1- 2200 S | 72C | |
| 10th Av N&S..... | 1000 S | 1- 2200 S | 72B | |
| 11th Av N&S..... | 1100 W | 1- 2200 S | 72B | |
| 12th Av N&S..... | 1200 W | 1- 2200 S | 72B | |
| 13th Av N&S..... | 1300 W | 1- 2200 S | 72B | |
| 14th Av N&S..... | 1400 W | 1- 1800 S | 72B | |
| 15th Av N&S..... | 1500 W | 1- 1800 S | 72B | |
| 16th Av N&S..... | 1600 W | 1- 1800 S | 72B | |
| 17th Av N&S..... | 1700 W | 1- 2000 S | 72B | |
| 18th Av N&S..... | 1800 W | 1- 2000 S | 72B | |
| 19th Av N&S..... | 1900 W | 1- 2000 S | 72B | |
| 20th Av N&S..... | 2000 W | 1- 2000 S | 72B | |
| 21st Av N&S..... | 2100 W | 1- 2000 S | 72B | |
| 22nd Av N&S..... | 2200 W | 1800- | 2000 S | 72B |
| 23rd Av N&S..... | 2300 W | 1800- | 2000 S | 72B |
| 24th Av N&S..... | 2400 W | 1800- | 2000 S | 72B |
| 25th Av N&S..... | 2500 W | 1800- | 2000 S | 72B |

MELROSE PARK

Proviso Township

Even Numbers South and West.

Maywood System continued

N. & S. Numbers begin at C.N.W.R.R. No.1
E. & W. Numbers begin at S.9th Av., W.800

| | | | | |
|-----------------------|--------|-----------|--------|-----|
| Augusta St E&W..... | 1100 N | 900- | 2700 W | 62B |
| Broadway N&S..... | 1900 W | 1- 1900 N | 62B | |
| Chicago St E&W..... | 700 N | 900- | 1700 W | 62B |
| Cortez St E&W..... | 1200 N | 1050- | 2500 W | 62B |
| Division St E&W..... | 1500 N | 1050- | 3700 W | 62B |
| Haddon St E&W..... | 1400 N | 1050- | 3600 W | 62B |
| Hirsch St E&W..... | 1700 N | 1400- | 2500 W | 62B |
| Iowa St E&W..... | 900 N | 900- | 2300 W | 62B |
| Laka St E&W..... | 350 N | 900- | 3700 W | 62B |
| LeMoynes St E&W..... | 1800 N | 1400- | 2500 W | 62B |
| Main St E&W..... | 1 N | 900- | 2500 W | 62B |
| North Av E&W..... | 1900 N | 900- | 2500 W | 62B |
| Northwood St E&W..... | 1600 N | 1400- | 2500 W | 62B |
| Rice St E&W..... | 800 N | 900- | 2000 W | 62B |
| River Rd N&S..... | 500 W | 1300- | 1700 N | 62C |
| Soffel Av E&W..... | 1700 N | 2900- | 3700 W | 62C |
| Superior St E&W..... | 600 N | 900- | 1400 W | 62B |
| Thomas St E&W..... | 1300 N | 1050- | 3600 W | 62B |
| Walton St E&W..... | 1000 N | 900- | 2500 W | 62B |
| 1st Av N&S..... | 1 W | 1300- | 1700 N | 62C |
| 9th Av W..... | 900 W | 1- 1900 N | 62B | |
| 10th Av N&S..... | 1000 W | 1- 1100 N | 62B | |
| 11th Av N&S..... | 1100 W | 1- 1500 N | 62B | |
| 12th Av N&S..... | 1200 W | 1- 1500 N | 62B | |
| 13th Av N&S..... | 1300 W | 1- 1500 N | 62B | |
| 14th Av N&S..... | 1400 W | 1- 1900 N | 62B | |
| 15th Av N&S..... | 1500 W | 1- 1900 N | 62B | |
| 16th Av N&S..... | 1600 W | 1- 1900 N | 62B | |
| 17th Av N&S..... | 1700 W | 1- 1900 N | 62B | |
| 18th Av N&S..... | 1800 W | 1- 1900 N | 62B | |
| 20th Av N&S..... | 2000 W | 1- 1900 N | 62B | |
| 21st Av N&S..... | 2100 W | 1- 1900 N | 62B | |
| 22nd Av N&S..... | 2200 W | 1- 1900 N | 62B | |
| 23rd Av N&S..... | 2300 W | 1- 1900 N | 62B | |
| 24th Av N&S..... | 2400 W | 1- 1900 N | 62B | |
| 25th Av N&S..... | 2500 W | 1- 1900 N | 62B | |
| 26th Av N&S..... | 2600 W | 1100- | 1500 N | 62A |
| 27th Av N&S..... | 2700 W | 1000- | 1500 N | 62A |
| 30th Av N&S..... | 3000 W | 1500- | 1700 N | 62A |
| 31st Av N&S..... | 3100 W | 1100- | 1700 N | 62A |
| 32nd Av N&S..... | 3200 W | 1100- | 1700 N | 62A |
| 33rd Av N&S..... | 3300 W | 1200- | 1700 N | 62A |
| 34th Av N&S..... | 3400 W | 1200- | 1700 N | 62A |
| 35th Av N&S..... | 3500 W | 1200- | 1700 N | 62A |
| 36th Av N&S..... | 3600 W | 1200- | 1700 N | 62A |
| 37th Av N&S..... | 3700 W | 1200- | 1700 N | 62A |

MORTON GROVE

Miles Township

Even numbers North and West

Chicago System continued

N. & S. Numbers begin at Oakton St., N.8000
E. & W. Numbers begin at W.Long Av., W.5400

| | | | | |
|----------------------|--------|-------|--------|-----|
| Austin Av N..... | 6000 W | 8000- | 9400 N | 12E |
| Beckwith Rd E&W..... | 9200 N | 6000- | 6900 W | 7B |

REALTY MANAGEMENT COMPANY

33 North La Salle Street
Central 2523

BRANCHES
3442 Lawrence Ave. - 4002 Roosevelt Rd. - 737 E. 79th St.

SALES • MANAGEMENT • INSURANCE

| STREET | AT | FROM | TO | PAGE |
|------------------------|------|------|-----------|------|
| Bellefport Av N&S... | 7100 | W | 9150-9300 | 7A |
| Bristol St N&S..... | 6850 | W | 8900-9000 | 7A |
| Caldwell Rd N&S..... | 6800 | W | 8000-8800 | 12D |
| Callie Av N&S..... | 6200 | W | 8550-8900 | 12E |
| Capulin St E&W..... | 8650 | W | 5700-6000 | 12E |
| Carroll Av E&W..... | 8750 | W | 5600-6100 | 12E |
| Central Av N..... | 5600 | W | 7800-9900 | 13 |
| Chestnut St E&W..... | 8500 | W | 6400-6500 | 12E |
| Church St E&W..... | 9200 | W | 5500-7200 | 8 |
| Churchill St E&W..... | 8900 | W | 6700-6950 | 7A |
| Cleveland St E&W..... | 8200 | W | 5400-5900 | 13 |
| Crain Av E&W..... | 8700 | W | 5500-6200 | 12E |
| Davis St E&W..... | 9100 | W | 5600-7200 | 8 |
| Dempster Av E&W..... | 8800 | W | 5500-7200 | 8 |
| Elm St E&W..... | 8450 | W | 6350-6500 | 12E |
| Elm St N&S..... | 6100 | W | 8500-8800 | 12E |
| Emerson Av E&W..... | 9400 | W | 5500-5600 | 8 |
| Ferris Av N&S..... | 6250 | W | 8500-8800 | 12E |
| Ferris Av N&S..... | 6350 | W | 8550-8800 | 12E |
| Forest Av N&S..... | 7050 | W | 9150-9300 | 7A |
| Georgiana Av N&S..... | 6200 | W | 8500-8900 | 12E |
| Greenwood Av E&W..... | 8900 | W | 5500-7000 | 6 |
| Grove Av N&S..... | 6850 | W | 9150-9300 | 7A |
| Harlem Av N&S..... | 7200 | W | 8800-9600 | 7A |
| Harms Rd N&S..... | 5500 | W | 8850-9900 | 13 |
| Hazel St E&W..... | 9000 | W | 6800-6900 | 7A |
| Hennings Ct E&W..... | 8450 | W | 6250-6400 | 12E |
| Kesney St E&W..... | 8100 | W | 5400-5900 | 13 |
| Kenilworth Av N&S..... | 6900 | W | 9150-9300 | 7A |
| Lake St E&W..... | 9000 | W | 5500-6200 | 8 |
| Lincoln Av E&W..... | 8450 | W | 5580-6500 | 13 |
| Linder Av N..... | 5500 | W | 7800-9500 | 13 |
| Long Av N..... | 5400 | W | 7800-8400 | 13 |
| Lotus Av N..... | 5450 | W | 7800-8000 | 13 |
| Luna Av N..... | 5550 | W | 7800-9400 | 13 |
| Lyons Ct E&W..... | 9300 | W | 5500-6500 | 13 |
| Madison St E&W..... | 8300 | W | 5400-5900 | 13 |
| Main St E&W..... | 8400 | W | 5500-6000 | 13 |
| Major Av N..... | 5700 | W | 8000-9200 | 12E |
| Mango Av N..... | 5750 | W | 8000-9300 | 12E |
| Manfield Av N..... | 5850 | W | 8400-9400 | 12E |
| Marion St N&S..... | 7150 | W | 9150-9300 | 7A |
| Marmora Av N..... | 5900 | W | 8000-9400 | 12E |
| Mason Av N..... | 5950 | W | 8000-9400 | 12E |
| McVicker Av N..... | 6050 | W | 9000-9150 | 7B |
| Meads Av N..... | 6100 | W | 8800-9150 | 7B |
| Menard Av N..... | 5800 | W | 8000-9400 | 12E |
| Monroe St E&W..... | 8250 | W | 5400-5900 | 13 |
| Moody Av N..... | 6150 | W | 8800-9150 | 7B |
| Hagle Av N..... | 6450 | W | 9200-9400 | 7A |
| Warragansett St N..... | 6400 | W | 8400-9800 | 12E |
| Matehez Av N..... | 6500 | W | 9200-9400 | 7A |
| National Av N&S..... | 7050 | W | 8800-8950 | 7A |
| NewCastle Av N..... | 6850 | W | 8800-8900 | 7A |
| New England Av N..... | 6900 | W | 8800-8900 | 7A |
| Normandy Av N..... | 6750 | W | 8800-8900 | 7A |
| Oak Park Av N..... | 6800 | W | 8800-9000 | 7A |
| Oakton St E&W..... | 8000 | W | 5400-6800 | 12E |
| Parkside Av N..... | 5650 | W | 8000-9300 | 12E |
| Railroad Av N&S..... | 6200 | W | 8000-8500 | 12E |
| Reba St E&W..... | 8150 | W | 5400-5900 | 13 |
| Snyre Av N&S..... | 7000 | W | 8800-8950 | 7A |
| School St N&S..... | 6100 | W | 8500-8800 | 12E |
| Simpson St E&W..... | 9600 | W | 5500-7200 | 8 |
| South Park St E&W..... | 8600 | W | 5800-6200 | 12E |
| Theobald Rd E&W..... | 8800 | W | 5500-5800 | 13 |
| Wales St E&W..... | 8350 | W | 5400-5600 | 13 |
| Walnut St E&W..... | 6800 | W | 6500-6500 | 12E |
| Warren St E&W..... | 8050 | W | 5400-5900 | 13 |
| Washington St E&W..... | 8250 | W | 5800-5900 | 12E |
| Waukegan Rd N&S..... | 7000 | W | 8400-9600 | 12D |
| Woodbine Av N&S..... | 7000 | W | 9150-9300 | 7A |

| STREET | AT | FROM | TO | PAGE |
|---|------|------|-----------|------|
| VILLAGE OF NILES | | | | |
| Niles and Maine Township | | | | |
| Even numbers North and West. | | | | |
| N. & S. Numbers begin at W.Albion Av. N.6600 | | | | |
| E. & W. Numbers begin at N.Central Av. W.5600 | | | | |
| Birchwood Av E&W..... | 7550 | W | 6800-7200 | 19 |
| Caldwell Av N&S..... | 6500 | W | 7200-7800 | 19 |
| Carol Av E&W..... | 8750 | W | 6900-7200 | 12D |
| Center St E&W..... | 7200 | W | 6800-6900 | 19 |
| Chase Av E&W..... | 7300 | W | 7100-7200 | 19 |
| Cherry Av E&W..... | 7000 | W | 6800-6850 | 19 |
| Cleveland St E&W..... | 8200 | W | 6800-7600 | 12D |
| Conrad Av E&W..... | 8650 | W | 6900-7050 | 12D |
| Crain St E&W..... | 8700 | W | 7000-7950 | 12D |
| Cumberland Av N&S..... | 8400 | W | 8000-8400 | 12B |
| Days Ter E&W..... | 6700 | W | 7000-7100 | 19 |
| Debon St E&W..... | 7650 | W | 6000-7300 | 12E |
| Ebinger Dr E&W..... | 7000 | W | 6700-6800 | 19 |
| Elmore St N&S..... | 7900 | W | 8000-8700 | 12C |
| Evergreen Av N&S..... | 7000 | W | 6600-7200 | 19 |
| Fargo Av E&W..... | 7500 | W | 6850-7000 | 19 |
| Forest Dr N&S..... | 6800 | W | 8200-8400 | 12D |
| Franks Av N&S..... | 6950 | W | 7000-7200 | 19 |
| Greenleaf Av E&W..... | 8600 | W | 6800-7900 | 12D |
| Grennan Pt E&W..... | 8350 | W | 7650-7750 | 12C |
| Gross Central Rd E&W..... | 7000 | W | 6500-6800 | 19 |
| Harlem Av N..... | 7200 | W | 6600-8800 | 19 |
| Howard St E&W..... | 7600 | W | 5600-7600 | 20 |
| Hull Av E&W..... | 8850 | W | 7800-7900 | 12C |
| Jarvis Av E&W..... | 7450 | W | 6850-7200 | 19 |
| Jonquil Ter E&W..... | 7700 | W | 6900-7600 | 12D |
| Kedzie St E&W..... | 9100 | W | 7400-7700 | 12C |
| Kesney St E&W..... | 8100 | W | 7200-8000 | 12C |
| Kirk St E&W..... | 7900 | W | 7000-7200 | 12D |
| Lee St E&W..... | 8500 | W | 7600-7800 | 12C |
| Lehigh Av N&S..... | 6000 | W | 7600-7800 | 12E |
| Madison St E&W..... | 8200 | W | 6800-7650 | 12D |
| Main St E&W..... | 8400 | W | 6800-7800 | 12D |
| Meads Av N..... | 6100 | W | 7600-7700 | 12E |
| Melvin Av N..... | 6200 | W | 7600-7800 | 12E |
| Merrill St E&W..... | 7850 | W | 8000-8700 | 12C |
| Merrimack Av N..... | 6250 | W | 7600-7800 | 12E |
| Milwaukee Av N&S..... | 6600 | W | 6700-8700 | 19 |
| Mobile Av N..... | 6200 | W | 7600-7800 | 12E |
| Monroe St E&W..... | 8250 | W | 6900-8000 | 12D |
| Moody Av N..... | 6150 | W | 7600-7700 | 12E |
| Mulford St E&W..... | 7800 | W | 6000-7400 | 12E |
| National Av N&S..... | 7000 | W | 8600-8800 | 12D |
| Newcastle Av N..... | 6850 | W | 8200-8400 | 12D |
| New England Av N..... | 6900 | W | 8200-8400 | 12D |
| Neva Av N..... | 7050 | W | 7600-7900 | 12D |
| Nieman Av E&W..... | 7050 | W | 7100-7200 | 12D |
| Niles Ter E&W..... | 7400 | W | 6850-7000 | 19 |
| Nora Av N&S..... | 7150 | W | 7250-7900 | 19 |
| Nordica Av N..... | 6900 | W | 7500-7600 | 19 |
| Nottingham Av N..... | 7000 | W | 7500-7700 | 19 |
| Oakton St E&W..... | 8000 | W | 6800-8400 | 12D |
| Oconto Av N&S..... | 7250 | W | 7600-8200 | 12C |
| Odell Av N&S..... | 7350 | W | 7600-8200 | 12C |
| Octavia Av N&S..... | 7300 | W | 7700-8200 | 12C |
| Oketo Av N&S..... | 7400 | W | 7500-8400 | 12C |
| Oleander Av N&S..... | 7550 | W | 7600-8500 | 12C |
| Oleott Av N&S..... | 7500 | W | 7600-8400 | 12C |
| Oriole Av N&S..... | 7600 | W | 7600-8600 | 12C |
| Oseola Av N&S..... | 7450 | W | 7600-8400 | 12C |
| Ottawa Av N&S..... | 7650 | W | 8000-8600 | 12C |
| Overhill Av N&S..... | 7700 | W | 8000-8600 | 12C |
| Ozark Av N&S..... | 7800 | W | 8000-8700 | 12C |
| Ozark Av N&S..... | 7750 | W | 8000-8600 | 12C |
| Railroad Av N&S..... | 5900 | W | 7200-7600 | 20 |
| Riverside Dr E&W..... | 6750 | W | 7000-7200 | 19 |
| Riverview Rd E&W..... | 7000 | W | 6700-6800 | 19 |
| Rosemary Av N&S..... | 6700 | W | 6950-7000 | 19 |
| School St N&S..... | 6950 | W | 7400-7500 | 19 |
| Seward St E&W..... | 8050 | W | 7350-7450 | 12C |
| Shermer Rd N&S..... | 7000 | W | 8300-8800 | 12D |
| Telegraph Rd N&S..... | 7000 | W | 8300-8800 | 12D |
| Touhy Av E&W..... | 7200 | W | 6500-7200 | 19 |
| Washington St N&S..... | 8000 | W | 8000-8200 | 12C |
| Waukegan Rd N&S..... | 7000 | W | 7200-8400 | 19 |
| Wigner St N&S..... | 7950 | W | 8000-8200 | 12C |

REALTY MANAGEMENT COMPANY

33 North La Salle Street
Central 2323

BRANCHES
3443 Lawrence Ave. • 4002 Roosevelt Rd. • 797 E. 79th St.

SALES • MANAGEMENT • INSURANCE

**ARMOND D.
KING**

**NILES CENTER
REAL ESTATE**



| STREET | AT | FROM | TO | PAGE | STREET | AT | FROM | TO | PAGE |
|---|---------|-------|---------|------|-------------------------|--------|-------|---------|------|
| NILES CENTER | | | | | Hull St E&W..... | 7850 N | 3800- | 6000 W | 15 |
| Niles Township | | | | | Isabell St E&W..... | 8150 N | 3300- | 3950 W | 15 |
| Even numbers North and West. | | | | | Jarlath Av E&W..... | 7250 N | 4900- | 5200 W | 21 |
| Chicago System continued | | | | | Jarvis Av E&W..... | 7400 N | 3600- | 5200 W | 23 |
| E. & S. Numbers begin at Touhy Av., N.7200 | | | | | Jerome St E&W..... | 7550 N | 3800- | 5600 W | 23 |
| E. & W. Numbers begin at McCormick Rd., W.3300 | | | | | Junquill Ter E&W..... | 7700 N | 4100- | 4400 W | 14 |
| Arcadia St E&W..... | 9150 E | 3400- | 3500 W | 10 | Junquay Ter E&W..... | 7700 N | 4950- | 5000 W | 13 |
| Austin Av N..... | 6000 W | 7900- | 8000 N | 12E | Karlof Av N..... | 4100 W | 7400- | 10000 N | 22 |
| Avers Av N..... | 3950 W | 9425- | 9600 N | 10 | Keating Av N..... | 4750 W | 8000- | 9500 N | 14 |
| Bennett Av N&S..... | 3300 W | 8200- | 9450 N | 16 | Keedvale Av N..... | 4150 W | 7400- | 9950 N | 22 |
| Birewood Av E&W..... | 7500 N | 3800- | 5400 W | 23 | Kelner Av N..... | 4200 W | 7400- | 9900 N | 22 |
| Bobolink Ter E&W..... | 8450 E | 4200- | 4400 W | 14 | Kesney St E&W..... | 8100 N | 3600- | 5400 W | 15 |
| Bronx Av N&S..... | 4900 W | 8750- | 10100 N | 13 | Kenneth Ave N..... | 4450 W | 7400- | 9650 N | 22 |
| Brown Av E&W..... | 8750 N | 4800- | 4950 W | 13 | Kenton Av N..... | 4600 W | 7400- | 9725 N | 22 |
| Brummel St E&W..... | 7700 N | 3800- | 5450 W | 15 | Keystons Av N..... | 4050 W | 7400- | 10000 N | 22 |
| Carol Av E&W..... | 8750 E | 3650- | 5500 W | 10 | Kilcourn Av N..... | 4500 W | 7400- | 9700 N | 22 |
| Carpenter Rd N&S..... | 5350 W | 6700- | 7600 N | 21 | Kildare Av N..... | 4300 W | 7400- | 9800 N | 22 |
| Capitol St E&W..... | 8650 N | 3300- | 3400 W | 15 | Kilpatrick Av N..... | 4650 W | 7500- | 9500 N | 22 |
| Central Av N..... | 5600 W | 7500- | 8000 N | 21 | Kimball Av N&S..... | 3400 W | 8200- | 8800 N | 16 |
| Central St E&W..... | 10100 N | 4000- | 5800 W | 9 | Kirk St E&W..... | 7900 N | 3800- | 5000 W | 15 |
| Central Park N&S..... | 3600 W | 7300- | 9600 N | 23 | Klehm Ct E&W..... | 8275 N | 5175- | 5200 W | 13 |
| Chase Av E&W..... | 7300 N | 3600- | 5200 W | 23 | Knox Av N..... | 4650 W | 7600- | 9700 N | 14 |
| Christiana Av N&S..... | 3350 W | 8200- | 8600 N | 16 | Kolmar Av N..... | 4450 W | 7400- | 9700 N | 22 |
| Church St E&W..... | 9200 N | 3300- | 5500 W | 10 | Kostner Av N..... | 4400 W | 7400- | 9700 N | 22 |
| Cioero Av N..... | 4800 W | 7400- | 10100 N | 22 | La Crosse Av N..... | 4850 W | 7900- | 10100 N | 13 |
| Cleveland St E&W..... | 8200 N | 3300- | 5400 W | 15 | Lake St E&W..... | 9000 N | 3300- | 3550 W | 10 |
| Clifford Ter E&W..... | 8450 E | 3750- | 3900 W | 15 | Lamon Av N..... | 4900 W | 6800- | 10100 N | 9 |
| Colfax St E&W..... | 9900 N | 4000- | 5600 W | 9 | Laporte Av N..... | 4850 W | 9200- | 9300 N | 21 |
| Colfax Pl E&W..... | 9950 E | 5200- | 5400 W | 8 | Laramie Av N..... | 5200 W | 6800- | 10100 N | 13 |
| Conrad Av E&W..... | 8650 N | 4800- | 5400 W | 13 | Latrobe Av N..... | 5250 W | 8400- | 10100 N | 13 |
| Coyle Av E&W..... | 6950 N | 4900- | 5350 W | 21 | Lavergne Av N..... | 5000 W | 6800- | 10100 N | 21 |
| Crain St E&W..... | 8700 N | 3300- | 5500 W | 15 | Lawler Av N..... | 6050 W | 9200- | 10000 N | 8 |
| Crawford Av N..... | 4000 W | 7400- | 9600 N | 23 | Lawndale Av N..... | 3800 W | 7300- | 9450 N | 23 |
| Davis St E&W..... | 9100 N | 3300- | 5500 W | 10 | Le Claire Av N..... | 5100 W | 6800- | 10000 N | 21 |
| Dartmouth Pl E&W..... | 9850 E | 5200- | 5400 W | 8 | Lee St E&W..... | 8500 N | 3300- | 5350 W | 16 |
| Dato Av E&W..... | 5050 E | 5400- | 5500 W | 13 | Lewis Ter E&W..... | 9250 E | 4450- | 4500 W | 9 |
| Dempster St E&W..... | 8800 N | 3200- | 5500 W | 15 | Lincoln Av N&S..... | 4650 W | 7400- | 7900 N | 22 |
| Dobson St E&W..... | 7650 N | 3800- | 5500 W | 15 | Lincoln Av E&W..... | 8200 N | 5100- | 5500 W | 13 |
| Drake Av N&S..... | 3350 W | 8300- | 8800 N | 16 | Lincolnwood Dr N&S..... | 3500 W | 8800- | 9425 N | 10 |
| East Prairie Rd N&S..... | 3900 W | 7400- | 9450 N | 23 | Linder Av N..... | 5500 W | 7500- | 9500 N | 21 |
| Elm St E&W..... | 8450 E | 4800- | 5200 W | 13 | Lockwood Av N..... | 5300 W | 6900- | 10100 N | 21 |
| Emerson St E&W..... | 9400 N | 3200- | 3450 W | 10 | Long Av N..... | 5400 W | 7450- | 10000 N | 21 |
| Emerson St E&W..... | 9400 N | 3300- | 5500 W | 10 | Lorel Av N..... | 5350 W | 8000- | 9700 N | 13 |
| Enfield Av E&W..... | 8800 N | 3650- | 5500 W | 10 | Lotus Av N..... | 5450 W | 9200- | 9500 N | 8 |
| Estes Av E&W..... | 7100 N | 4900- | 5200 W | 21 | Louise Av E&W..... | 7950 N | 3800- | 5050 W | 15 |
| Ewing Av N&S..... | 3350 W | 8800- | 9300 N | 10 | Lowell Av N..... | 4350 W | 7400- | 9750 N | 22 |
| Fargo Av E&W..... | 7450 N | 4800- | 5400 W | 21 | Lucille Ct E&W..... | 8250 N | 4400- | 4600 W | 14 |
| Farwell Av E&W..... | 6850 E | 4900- | 5200 W | 21 | Lunt Av E&W..... | 7000 N | 4900- | 5350 W | 21 |
| Fitch Av E&W..... | 7150 N | 4900- | 5200 W | 21 | Lyons St E&W..... | 9300 N | 3300- | 5500 W | 10 |
| Floral Av N&S..... | 5150 W | 8000- | 8200 N | 13 | Madison St E&W..... | 8300 N | 4600- | 5400 W | 14 |
| Forestview Rd N&S..... | 3400 W | 8800- | 9425 N | 10 | Main St E&W..... | 8400 N | 3300- | 5500 W | 15 |
| Foster St E&W..... | 9500 N | 3750- | 5500 W | 10 | Major Av N..... | 5700 W | 7600- | 8000 N | 12E |
| Gable Av N&S..... | 5200 W | 8000- | 8300 N | 13 | Mango Av N..... | 5750 W | 7600- | 8000 N | 12E |
| Galitz St E&W..... | 7950 E | 5150- | 5400 W | 13 | Manor Ct E&W..... | 9350 N | 3300- | 3350 W | 10 |
| George St E&W..... | 7850 E | 5200- | 5400 W | 13 | Manfield Av N..... | 5850 W | 7600- | 8000 N | 12E |
| Grant St E&W..... | 9800 N | 4000- | 5200 W | 9 | Market St E&W..... | 8050 E | 5000- | 5100 W | 13 |
| Greenleaf Av E&W..... | 7050 N | 4900- | 5200 W | 21 | Marmora Av N..... | 5900 W | 7900- | 8000 N | 12E |
| Greenleaf St E&W..... | 8600 N | 3300- | 5500 W | 15 | Mason Av N..... | 5950 W | 7900- | 8000 N | 12E |
| Greenwood Av E&W..... | 8900 N | 3300- | 5500 W | 15 | McCormick Rd N&S..... | 3300 W | 7200- | 9400 N | 23 |
| Gross Point Rd N&S..... | 5400 W | 8400- | 10100 N | 13 | Menard Av N..... | 5800 W | 7600- | 8000 N | 12E |
| Grove St E&W..... | 9050 E | 3500- | 3800 W | 10 | Monroe St E&W..... | 8250 N | 5250- | 5400 W | 13 |
| Hamlin St E&W..... | 9550 N | 4450- | 4500 W | 9 | Monticello Av N..... | 3650 W | 7300- | 9450 N | 23 |
| Hamlin Av N..... | 3800 W | 7200- | 9600 N | 23 | Morgan Av N&S..... | 3350 W | 9350- | 9425 N | 10 |
| Harding Av N..... | 3950 W | 8000- | 9600 N | 23 | Morse Av E&W..... | 6900 N | 4900- | 5200 W | 21 |
| Harma Rd N&S..... | 5400 W | 8450- | 8800 N | 13 | Mulford St E&W..... | 7800 N | 4000- | 5600 W | 14 |
| Harma Av N&S..... | 5150 W | 7800- | 8300 N | 13 | Niles Av N&S..... | 5000 W | 7800- | 8200 N | 13 |
| Harmwood Ter E&W..... | 9450 E | 5200- | 5250 W | 8 | NilesCenter Rd N&S..... | 5300 W | 7600- | 9500 N | 13 |
| Harrison St E&W..... | 10000 N | 4000- | 5800 W | 9 | Noyes St E&W..... | 9750 N | 5100- | 5200 W | 8 |
| Harvard St E&W..... | 7750 E | 3800- | 5450 W | 15 | Oakton Av E&W..... | 8000 N | 3300- | 6100 W | 15 |
| Hipple Ter E&W..... | 9350 E | 4450- | 4500 W | 9 | Palma Pl E&W..... | 9550 E | 5250- | 5300 W | 8 |
| Hoffman St E&W..... | 8175 E | 5200- | 5300 W | 13 | Park Av N&S..... | 5350 W | 7650- | 8000 N | 13 |
| Howard St E&W..... | 7600 N | 3300- | 6000 W | 15 | Parkside Av N..... | 5650 W | 7600- | 7700 N | 12E |
| | | | | | Payne Av E&W..... | 9700 N | 4000- | 5200 W | 9 |

REALTY MANAGEMENT COMPANY

33 North La Salle Street
Central 3323

B R A N C H E S

3442 Lawrence Ave. - 1002 Roosevelt Rd. - 737 E. 79th St.

S A L E S • M A N A G E M E N T • I N S U R A N C E

**APPRAISALS ♦ LEASES
MANAGEMENT ♦ SALES**
3045 OAKTON STREET

**TELE.
NILES CENTER
1234**

| STREET | AT | FROM | TO | PAGE |
|------------------------|--------|-------|---------|------|
| Pratt Av E&W..... | 6800 N | 4900- | 5400 W | 21 |
| Ridge Rd N&S..... | 4500 W | 9600- | 10100 N | 9 |
| Ridgeway Av N&S..... | 3750 W | 7300- | 9600 N | 23 |
| Roth Ter E&W..... | 8550 N | 3700- | 3750 W | 15 |
| Sauganash Av E&W..... | 6800 N | 5400- | 5600 W | 21 |
| Scherer Av E&W..... | 7400 N | 3900- | 4000 W | 23 |
| School St E&W..... | 8200 N | 4800- | 5100 W | 13 |
| Schuler St E&W..... | 9100 N | 3400- | 3800 W | 10 |
| Seward St E&W..... | 8150 N | 5200- | 5300 W | 13 |
| Sherman Av E&W..... | 9650 N | 5100- | 5200 W | 8 |
| Sherwin Av E&W..... | 7350 N | 4900- | 5200 W | 21 |
| Simpson St E&W..... | 9600 N | 3500- | 5500 W | 10 |
| Springfield Av N..... | 3900 W | 8200- | 9600 N | 15 |
| St Louis Av N..... | 3500 W | 8300- | 8800 N | 15 |
| Suffield Ct E&W..... | 8950 N | 4000- | 5500 W | 9 |
| Suffield St E&W..... | 9050 N | 5150- | 5500 W | 8 |
| Terminal St N&S..... | 4900 W | 8400- | 10000 N | 13 |
| Touhy Av E&W..... | 7200 N | 3300- | 5600 W | 22 |
| Tripp Av N..... | 4250 W | 7400- | 9700 N | 23 |
| Trumbull Av N..... | 3450 W | 8300- | 8800 N | 15 |
| Valos St E&W..... | 8350 W | 4800- | 5400 W | 13 |
| Warren St E&W..... | 8050 N | 3800- | 5300 W | 15 |
| Washington St E&W..... | 8300 N | 3300- | 5200 W | 15 |
| Wildar St E&W..... | 8750 N | 3300- | 3400 W | 15 |
| Wilson Ter E&W..... | 9450 N | 4450- | 4500 W | 9 |
| Wright Ter E&W..... | 8550 N | 3800- | 5400 W | 15 |

NORTHBROOK

Northfield Township

| | |
|---------------------|----|
| Chipili Dr E&W | 1C |
| Cuyler Av N&S | 1C |
| Lombard Av N&S | 1C |
| Midway Dr E&W | 1C |
| Park Dr E&W | 1C |
| South Gate Dr E&W | 1C |
| Sunset Ridge Rd N&S | 1C |
| Voltz Rd E&W | 1C |

VILLAGE OF NORTHFIELD

Northfield and New Trier Township

| | |
|--------------------|----|
| Ash St E&W | 1H |
| Avon Av N&S | 1G |
| Avon Ct N&S | 1G |
| Boeworth La E&W | 1G |
| Bristol St N&S | 1G |
| Central Av N&S | 1H |
| Cherry St E&W | 1H |
| Churchill St N&S | 1G |
| Diokens St N&S | 1G |
| Drury La E&W | 1G |
| Earle Dr N&S | 1G |
| Eaton St N&S | 1G |
| Elder St E&W | 1H |
| Elm St E&W | 1H |
| Fir St E&W | 1H |
| Graemere St N&S | 1G |
| Grove St N&S | 1H |
| Happ Rd N&S | 1H |
| Harding Rd E&W | 1H |
| Hickory St E&W | 1G |
| Humphrey St N&S | 1G |
| Ingram St N&S | 1G |
| Jeffery St N&S | 1G |
| Laramie Av N&S | 1H |
| Lathrobe Av N&S | 1H |
| Linder Av N&S | 1H |
| Lockwood Av N&S | 1H |
| Long Av N&S | 1H |
| Lorel Av N&S | 1H |
| Lotus Av N&S | 1H |
| Maple St E&W | 1H |
| Mt Pleasant St E&W | 1H |
| Oak St E&W | 1H |

| STREET | AT | FROM | TO | PAGE |
|---------------------|----|------|----|------|
| Orchard St E&W | | | | 1H |
| Pleasant La N&S | | | | 1G |
| Skokie Rd E&S | | | | 1H |
| Spruce St E&W | | | | 1H |
| Sunset St E&W | | | | 1H |
| Sunset Ridge Rd N&S | | | | 1G |
| Wagner Rd N&S | | | | 1G |

NORTHFIELD TOWNSHIP

Streets of Northfield Twp. not in any corporate Village.

| | |
|--------------------|----|
| Bingham St E&W | 1G |
| Elmwood Av E&W | 2 |
| Forest Av E&W | 2 |
| Francois Ct N&S | 2 |
| Glencoe La N&S | 1C |
| Glenwood Av E&W | 1M |
| Greenleaf Av E&W | 1G |
| Happ Rd N&S | 1C |
| Hollywood Av E&W | 1M |
| Humphrey Av N&S | 1C |
| Jefferson St E&W | 1M |
| Johnson St E&W | 1C |
| Kenilworth Av E&W | 1M |
| Lakeside St E&W | 1C |
| Lake View St E&W | 1C |
| Lindy Av E&W | 1G |
| Maple Av E&W | 1G |
| Meadow Brook Dr E | 1C |
| Monroe St E&W | 1C |
| Monroe St N&S | 1M |
| Northgate Av E&W | 1C |
| Oakdale St E&W | 1C |
| Pleasant Av E&W | 1G |
| Porter Av E&W | 1G |
| Prairie St N&S | 1C |
| Randolph St N&S | 1C |
| Simme Av E&W | 1G |
| Skokie Rd N&S | 1C |
| Southgate Av E&W | 1C |
| Southgate Ter N&S | 1C |
| Sunset Dr E&W | 1G |
| Taylor Av N&S | 1C |
| Valley View Rd E&W | 1C |
| Vernon St N&S | 1C |
| Voltz Rd E&W | 1C |
| Wagner Av N&S | 1C |
| Wagner Rd N&S | 1G |
| Woodlawn Av E&W | 1M |
| Woodlawn St E&W | 1G |
| 71st Av N&S | 1C |
| 72nd Av N&S | 1G |
| 72nd Ct N&S | 2 |
| 73rd Av N&S | 2 |
| 73rd Ct N&S | 2 |
| 74th Av N&S | 2 |

NORTH RIVERSIDE

Proviso and North Riverside Twp.
Even numbers North and West.

Chicago System continued

N. & S. Numbers begin at Cermak Rd. S. 2200
E. & W. Numbers begin at Harlem Av. W. 7200

| | | | | |
|-------------------------|--------|-------|--------|-----|
| Burr Oak Av N&S..... | 7750 W | 2200- | 2600 S | 82D |
| Janandaigua Av N&S..... | 7850 W | 2200- | 2600 S | 82D |
| Cermak Rd E&W..... | 2200 S | 7200- | 9200 W | 82D |
| Desplaines Av N&S..... | 8000 W | 2200- | 3100 S | 82C |
| Edgewater Rd E&W..... | 3050 S | 8000- | 8200 W | 92C |
| Elm Av N&S..... | 9250 W | 2200- | 2350 S | 82B |
| Elm Av N&S..... | 9250 S | 8800- | 9000 W | 82B |
| Forest Av E&W..... | 2450 S | 2200- | 2500 S | 82D |
| Forest Av N&S..... | 7900 W | 2200- | 2500 S | 82D |
| Golfview Av N&S..... | 8400 W | 2200- | 2500 S | 82C |
| Groveland Av N&S..... | 8100 W | 2200- | 2400 S | 82C |

REALTY MANAGEMENT COMPANY

33 North La Salle Street
Central 2323

B R A N C H E S :

3442 Lawrence Ave. - 4002 Roosevelt Rd. - 737 E. 79th St.

SALES • MANAGEMENT • INSURANCE

INDEX TO STREETS

| STREET | AT | FROM | TO | PAGE | STREET | AT | FROM | TO | PAGE | | | |
|---------------------------|-----------|------|-------|------|--------|-----|-------------------|-----------|------|------------|---|----|
| Hainsworth Av N&S | ..7700 | W | 2200- | 2600 | S | 82D | Humphrey Av S |50 | W | 1- 1200 | S | 74 |
| Keystone Av N&S |7950 | W | 2200- | 2600 | S | 82D | Iowa St E&W |600 | N | 1- 900 | W | 64 |
| Lathrop Av N&S |7600 | W | 2200- | 2400 | S | 82D | Jackson St W |700 | S | 1- 1200 | W | 74 |
| Lewa Ct N&S |8100 | W | 2525- | 2600 | S | 82C | Kenilworth Av N |900 | W | 1- 900 | N | 63 |
| Lincoln Av N&S |8050 | W | 2200- | 2400 | S | 82C | Kenilworth Av S |900 | W | 1- 1200 | S | 73 |
| Madison Av N&S |9300 | W | 2200- | 2350 | S | 82B | Kenilworth Blvd N |900 | W | 900- 1300 | N | 63 |
| Maple Av N |9200 | W | 2200- | 2350 | S | 82B | Lake St W |100 | N | 1- 1200 | W | 64 |
| Noha Ct N&S |8050 | W | 2525- | 2600 | S | 82C | Lafayette St E&W |1200 | N | 1- 1200 | W | 64 |
| Northgate Av N&S |7650 | W | 2200- | 2400 | S | 82D | Lenox St E&W |1050 | N | 350- 475 | W | 64 |
| Park Av N |9050 | W | 2200- | 2400 | S | 82B | Lexington St E&W |1025 | S | 600- 1200 | W | 73 |
| River Av N&S |8150 | W | 2200- | 2400 | S | 82C | Linden Av N&S |675 | W | 100- 1300 | N | 63 |
| Seagars Av N&S |9100 | W | 2200- | 2350 | S | 82B | Lombard Av N |200 | W | 1- 1300 | N | 64 |
| Sunnyvale Av N&S |9000 | W | 2200- | 2400 | S | 82B | Lombard Av S |200 | W | 1- 1200 | S | 74 |
| Westover Av N&S |7800 | W | 2200- | 2600 | S | 82D | Lyman Av N&S |100 | W | 500- 1200 | S | 74 |
| 1st Av (See Golfview Av.) | | | | | | | Madison St W |500 | S | 1- 1200 | W | 74 |
| 2nd Av N&S |8450 | W | 2200- | 2600 | S | 82C | Maple Av N |1150 | W | 250- 600 | N | 63 |
| 3rd Av N&S |8500 | W | 2200- | 2600 | S | 82C | Maple Av S |1150 | W | 1- 1200 | S | 73 |
| 4th Av N&S |8550 | W | 2200- | 2600 | S | 82C | Mapleton Av N&S |250 | W | 800- 1100 | N | 64 |
| 5th Av |8600 | W | 2200- | 2600 | S | 82C | Marion St E&W |1100 | W | 1- 1300 | N | 63 |
| 6th Av N&S |8650 | W | 2200- | 2600 | S | 82C | Miller St N&S |650 | N | 1100- 1200 | W | 63 |
| 7th Av N&S |8700 | W | 2200- | 2600 | S | 82C | Monroe St E&W |575 | S | 850- 1200 | W | 72 |
| 8th Av N&S |8750 | W | 2200- | 2600 | S | 82C | North Av E&W |1300 | N | 1- 1200 | W | 64 |
| 9th Av N&S |8800 | W | 2200- | 2600 | S | 82C | North Blvd E&W |1 | N | 1- 1200 | W | 64 |
| 10th Av N&S |8850 | W | 2200- | 2500 | S | 82B | Oak Park Av N |900 | W | 1- 1300 | N | 62 |
| 11th Av N&S |8900 | W | 2200- | 2500 | S | 82B | Oak Park Av S |800 | W | 1- 1200 | S | 73 |
| 12th Av N&S |8950 | W | 2200- | 2400 | S | 82B | Ontario St W |200 | N | 1- 1200 | W | 64 |
| 22nd Pl E&W |2250 | S | 9000- | 9100 | W | 82B | Park Pl N&S |1050 | W | 1- 100 | N | 62 |
| 23rd Pl E&W |2350 | S | 9000- | 9100 | W | 82B | Paulina St W |550 | N | 1100- 1200 | W | 63 |
| 24th Pl E&W |2450 | S | 8900- | 9000 | W | 82B | Pleasant St E&W |100 | S | 1- 1200 | W | 74 |
| 24th St E&W |2400 | S | 8400- | 9300 | W | 82C | Pleasant Pl E&W |150 | S | 1050- 1100 | W | 73 |
| 25th St E&W |2500 | S | 7700- | 9200 | W | 82D | Randolph St E&W |200 | S | 1- 1200 | W | 74 |
| 26th St W |2600 | S | 7200- | 8800 | W | 82D | Ridgeland Av N |400 | W | 1- 1300 | N | 64 |
| 30th St E&W |3000 | S | 8000- | 8100 | W | 92C | Ridgeland Av S |400 | W | 1- 1200 | S | 74 |

OAK PARK

Oak Park Township

Even numbers North and East

N. & S. Numbers begin at C. & N.W.R.R. No.1
E. & W. Numbers begin at Austin Blvd. No.1

| | | | | | |
|-------------------|-----------|---|------------|---|----|
| Adams St W |600 | S | 1- 1200 | W | 74 |
| Augusta St E&W |700 | N | 1- 1200 | W | 64 |
| Austin Blvd N |1 | W | 1- 1300 | W | 64 |
| Austin Blvd S |1 | W | 1- 1200 | W | 64 |
| Bellefonte Av N&S |1075 | W | 500- 1300 | N | 63 |
| Berkshire St E&W |1000 | N | 1- 1200 | W | 64 |
| Carpenter Av N&S |875 | W | 500- 850 | S | 73 |
| Clarence Av N&S |650 | W | 500- 1200 | S | 73 |
| Clinton Av N&S |950 | W | 1- 1200 | S | 73 |
| Chicago Av E |500 | N | 1- 1200 | W | 64 |
| Columbian Av N&S |650 | W | 700- 1300 | N | 63 |
| Cuyler Av N |325 | W | 1- 900 | N | 64 |
| Cuyler Av S |350 | W | 1- 1200 | S | 74 |
| Division St W |900 | N | 1- 1200 | W | 64 |
| East Av N |600 | W | 1- 1300 | N | 63 |
| East Av S |600 | W | 1- 1200 | S | 73 |
| Edmer Av N&S |375 | W | 1100- 1300 | N | 64 |
| Elmwood Av N |475 | W | 100- 1300 | N | 63 |
| Elmwood Av S |450 | W | 1- 1200 | S | 73 |
| Erie St W |300 | N | 1- 1200 | W | 64 |
| Euclid Av N |725 | W | 1- 1300 | N | 63 |
| Euclid Av S |750 | W | 1- 1200 | S | 73 |
| Fair Oaks Av N&S |525 | W | 500- 1300 | N | 63 |
| Fillmore St E&W |1150 | S | 1- 1200 | W | 74 |
| Flournoy St E&W |925 | S | 200- 300 | W | 74 |
| Forest Av N&S |1000 | W | 100- 1300 | N | 63 |
| Garfield St E&W |1000 | S | 1- 1200 | W | 74 |
| Greenfield St E&W |1100 | N | 1- 1200 | W | 64 |
| Grove Av N |850 | W | 100- 1300 | N | 63 |
| Grove Av S |850 | W | 1- 1200 | S | 73 |
| Gunderson Av N&S |500 | W | 500- 1200 | S | 73 |
| Harlem Av N |1200 | W | 1- 1300 | N | 63 |
| Harlem Av S |1200 | W | 1- 1200 | S | 73 |
| Harrison St W |900 | S | 1- 1200 | W | 74 |
| Harvard St E&W |1050 | S | 1- 1200 | W | 74 |
| Harvey Av N |275 | W | 1- 1300 | N | 64 |
| Harvey Av S |250 | W | 1- 1200 | S | 74 |
| Hayes Av N&S |150 | W | 700- 1300 | N | 64 |
| Highland Av N&S |300 | W | 500- 1200 | S | 74 |
| Hollay Ct E&W |175 | N | 1100- 1200 | W | 63 |
| Home Av N&S |1000 | W | 1- 1200 | S | 73 |
| Humphrey Av N |75 | W | 1- 1300 | N | 64 |

| | | | | | |
|-------------------|-----------|---|------------|---|----|
| Maple Av N |1150 | W | 250- 600 | N | 63 |
| Maple Av S |1150 | W | 1- 1200 | S | 73 |
| Mapleton Av N&S |250 | W | 800- 1100 | N | 64 |
| Marion St E&W |1100 | W | 1- 1300 | N | 63 |
| Miller St N&S |650 | N | 1100- 1200 | W | 63 |
| Monroe St E&W |575 | S | 850- 1200 | W | 72 |
| North Av E&W |1300 | N | 1- 1200 | W | 64 |
| North Blvd E&W |1 | N | 1- 1200 | W | 64 |
| Oak Park Av N |900 | W | 1- 1300 | N | 62 |
| Oak Park Av S |800 | W | 1- 1200 | S | 73 |
| Ontario St W |200 | N | 1- 1200 | W | 64 |
| Park Pl N&S |1050 | W | 1- 100 | N | 62 |
| Paulina St W |550 | N | 1100- 1200 | W | 63 |
| Pleasant St E&W |100 | S | 1- 1200 | W | 74 |
| Pleasant Pl E&W |150 | S | 1050- 1100 | W | 73 |
| Randolph St E&W |200 | S | 1- 1200 | W | 74 |
| Ridgeland Av N |400 | W | 1- 1300 | N | 64 |
| Ridgeland Av S |400 | W | 1- 1200 | S | 74 |
| Roosevelt Rd E&W |1200 | S | 1- 1200 | W | 74 |
| Rossall Av N&S |450 | W | 1100- 1300 | N | 62 |
| Schneider Av E&W |600 | N | 1100- 1200 | W | 62 |
| Soovilla Av N |525 | W | 1- 500 | N | 63 |
| Soovilla Av S |550 | W | 1- 1200 | S | 73 |
| South Blvd E&W |1 | S | 1- 1200 | W | 74 |
| Superior St W |400 | N | 1- 1200 | W | 64 |
| Taylor Av N |125 | W | 1- 1300 | N | 64 |
| Taylor Av S |150 | W | 1- 1200 | S | 74 |
| Thomas St E&W |800 | N | 1- 1200 | W | 64 |
| Van Buren St W |800 | S | 1- 850 | W | 74 |
| Washington Blvd W |350 | S | 1- 1200 | W | 74 |
| Wenonah Av N&S |1050 | W | 500- 1200 | S | 73 |
| Wesley Av N&S |700 | W | 1- 1200 | S | 73 |
| Westgate E&W |650 | N | 1100- 1200 | W | 62 |
| Wisconsin Av N&S |1100 | W | 1- 1200 | S | 73 |
| Woodbine Av N&S |950 | W | 600- 1300 | N | 62 |

PARK RIDGE

Leyden, Maine & Norwood Park Twp.

Even numbers South and West.

| | | | | | |
|---|-----------|---|------------|---|------|
| N. & S. Numbers begin at Center St., No.1 | | | | | |
| E. & W. Numbers begin at Ozanam St., No.1 | | | | | |
| Adeptus Av S |200 | W | 1600- 2100 | S | 2' |
| Albion Av E&W |900 | S | 1- 1800 | W | 18 |
| Aldine Av N |1550 | W | 1- 650 | N | 12A |
| Aldine Av S |1550 | W | 900- 1200 | S | None |
| Arthur Av E&W |1050 | S | 1- 1800 | W | 18 |
| Ashland Av N |400 | W | 150- 600 | N | 17E |
| Ashland Ct E&W |2200 | N | 2100- 2500 | W | 12A |
| Austin St E&W |1100 | N | 500- 1200 | W | 12B |
| Avondale Av N |1250 | W | 350- 1200 | N | 17B |
| Babbette Av N&S |2000 | W | 650- 900 | N | 12A |
| Bella Plaine Av E&W |600 | S | 1- 1800 | W | 18 |
| Bellvue Av N |1800 | W | 900- 1000 | N | Hona |
| Berkley Av N&S |800 | W | 1200- 1500 | S | 26A |
| Berry Pkwy S |150 | W | 1- 300 | S | 18 |
| Bonnie Av E&W |1350 | S | 1050- 1150 | W | 26A |
| Boutersa Av E&W |1100 | N | 1900- 2000 | W | 12A |
| Broadway N |1850 | W | 1- 900 | N | 12A |
| Brophy Av S |700 | S | 1500- 2000 | S | 26A |
| Busse Hwy N |750 | W | 1- 3000 | N | 17B |
| Canfield Rd S |1 | W | 1200- 2100 | S | 27 |
| Cedar St E&W |150 | N | 1- 1800 | W | 17B |
| Center St E&W |1 | N | 1- 2700 | W | 17B |
| Cherry St E&W |450 | N | 1- 2100 | W | 17B |
| Chester Av S |1150 | W | 1- 1400 | S | 17B |

REALTY MANAGEMENT COMPANY

33 North La Salle Street

Central 2525

3442 Lawrence Ave. B R A N C H E S 4002 Roosevelt Rd. 737 E. 79th St.

SALES . MANAGEMENT . INSURANCE

INDEX TO STREETS

A97

| STREET | AT | FROM | TO | PAGE | STREET | AT | FROM | TO | PAGE |
|----------------------------------|--------|-------|--------|------|----------------------------------|--------|-------|--------|------|
| Chester Av N..... | 1150 W | 1- | 250 N | 17B | Linden Av S..... | 150 W | 1200- | 1400 S | 27 |
| Chicago Av N&S..... | 250 W | 450- | 600 S | 18 | Lois Av E&W..... | 1750 S | 1050- | 1200 W | 26A |
| Cleveland Av S..... | 75 W | 900- | 1200 S | 17B | Lundergan Av N..... | 2700 W | 1600- | 2100 W | 12A |
| Clifton Av N..... | 950 W | 1- | 150 N | 17B | Main St N&S..... | 750 W | 1- | 122 S | 17B |
| Clifton Av S..... | 1000 W | 1- | 1800 S | 17B | Marlow Av E&W..... | 200 S | 1650- | 1700 W | None |
| Clinton St N..... | 350 W | 100- | 150 N | 17B | Marguerite Av E&W..... | 1300 N | 1650- | 1800 W | 12A |
| Columbia Av E&W..... | 700 S | 1- | 300 W | 18 | Marguerite St E&W..... | 900 N | 2100- | 2550 W | 12A |
| Courtland Av S..... | 600 W | 150- | 2000 S | 17B | Main St E&W..... | 1800 N | 2400- | 3000 W | 12A |
| Crescent Av E&W..... | 300 S | 600- | 1800 W | 17B | Marvin Pkwy N&S..... | 1650 W | 800- | 900 N | 12A |
| Crescent Av S..... | 600 W | 300- | 2000 S | 17B | Marvin Pl E&W..... | 900 N | 1650- | 1700 W | 12A |
| Cumberland Av N..... | 900 W | 1- | 150 N | 17B | McCormick Av N..... | 2900 W | 1775- | 1800 W | None |
| Cumberland Av S..... | 900 W | 1- | 1900 S | 17B | Meacham St N..... | 700 W | 1- | 1200 N | 17B |
| Cuttress St E&W..... | 700 N | 1- | 500 W | 12C | Merrill St N&S..... | 50 W | 1- | 900 N | 18 |
| Cynthia Av E&W..... | 1000 N | 1350- | 1500 W | 12B | Milton Av E&W..... | 850 N | 1850- | 2100 W | 12A |
| Dean Av N&S..... | 300 W | 200- | 300 S | 17B | Newton Av S..... | 150 W | 1900- | 2100 S | 27 |
| Decoo Av E&W..... | 1900 N | 2400- | 2550 W | 12A | Norlin Av N..... | 2750 W | 1650- | 1800 N | None |
| Dee Rd N..... | 2100 W | 300- | 1500 N | 12A | Norman Av E&W..... | 450 S | 1650- | 1800 W | None |
| Della Ct N..... | 1950 W | 1100- | 1200 N | None | Northwest Hwy (See N&S Park Av.) | | | | |
| Delphia Av N..... | 1300 W | 1- | 1200 N | 17B | Oak Av S..... | 450 W | 300- | 400 S | 17B |
| Delphia Av S..... | 1300 W | 1- | 1400 S | 17B | Oakton Av E&W..... | 1200 N | 1- | 2700 W | 12C |
| Devon Av E&W..... | 1200 S | 1- | 1950 W | 18 | Oriole Av N&S..... | 300 E | 600- | 900 N | 12C |
| East Av N&S..... | 1 E | 600- | 900 N | 12C | Osgood Av E&W..... | 850 N | 1850- | 2100 W | 12A |
| Edith Av N..... | 2200 W | 1200- | 1500 N | 12A | Ottawa Av N&S..... | 275 E | 500- | 900 N | 12C |
| Edna Av E&W..... | 1900 N | 2100- | 2200 W | 12A | Overhill Av N&S..... | 250 E | 600- | 900 N | 12C |
| Ellnor Av E&W..... | 900 N | 1200- | 1500 W | 12B | Ozanum Av N&S..... | 1 W | 1- | 1200 S | 18 |
| Elliott Av N..... | 2600 W | 1500- | 2100 N | 12A | Ozark Av N..... | 1 W | 1- | 900 N | 18 |
| Ellisport Av N&S..... | 1750 W | 1050- | 1200 N | 12A | Park Av N..... | 600 W | 1- | 2100 N | 17B |
| Elm St E&W..... | 300 N | 1- | 2100 W | 17B | Park Av S..... | 600 W | 1- | 450 S | 17B |
| Elmore St N&S..... | 150 W | 1- | 900 N | 18 | Park Pl E&W..... | 250 S | 600- | 700 W | 17B |
| Engle Blvd S..... | 1600 W | 450- | 600 S | None | Park Plains..... | 2250 W | 600- | 1200 N | 12A |
| Euclid Av N&S..... | 450 W | 150- | 200 S | 17B | Park Ridge Bd E&W..... | 1200 S | 1050- | 1350 W | 26A |
| Eucoson Av N..... | 2850 W | 1700- | 1800 N | None | Park Ridge Av S..... | 300 W | 1200- | 1350 S | 26A |
| Fairview Av N..... | 850 W | 1050- | 1200 N | 12B | Parkside Av N..... | 1650 W | 1200- | 1500 N | 12A |
| Fairview Av S..... | 850 W | 150- | 1900 S | 17B | Parkwood Av N..... | 2150 W | 600- | 900 N | 12A |
| Farrell Av E&W..... | 2200 N | 2400- | 2700 W | 12A | Peterson Av E&W..... | 1800 S | 300- | 1200 W | 26A |
| Flourace Av N..... | 2500 W | 600- | 1200 N | 12A | Potter Av N..... | 2400 W | 1200- | 2400 N | 12A |
| Forestview Av N..... | 2400 W | 600- | 1200 N | 12A | Prairie Av E&W..... | 50 S | 900- | 1200 W | 17B |
| Fortuna Av N..... | 2000 W | 1200- | 1350 N | None | Prairie Av S..... | 750 W | 50- | 200 S | 17B |
| Frances Pkwy E&W..... | 1600 S | 950- | 1200 W | 26A | Prospect Av N..... | 450 W | 1- | 1200 N | 17B |
| Gabbles Av N&S..... | 1950 W | 1400- | 1500 N | 12A | Pulaski Av N..... | 1400 W | 1- | 1200 N | 17B |
| Gaijan St E&W..... | 75 S | 900- | 1500 W | 17B | Rabe St N&S..... | 1350 W | 600- | 650 N | 12B |
| Garden St N&S..... | 900 W | 75- | 250 S | 17B | Ralph St (See N. Lincoln Av.) | | | | |
| Gerald Av S..... | 1700 W | 150- | 600 S | None | Richard St (See N. Delphia Av.) | | | | |
| Gillliak St E&W..... | 750 S | 1- | 1350 W | 18 | Rivaraide Av N..... | 2700 W | 600- | 1200 N | 12A |
| Glenlake Av E&W..... | 1650 S | 300- | 1200 W | 26A | Root St N..... | 800 W | 300- | 500 N | 17B |
| Glenview Av E&W..... | 1600 N | 1650- | 2550 W | 12A | Rosemont Av E&W..... | 1350 S | 450- | 950 W | 26A |
| Good Av N..... | 2550 N | 1450- | 2100 N | 12A | Rowe Av N..... | 1950 W | 1050- | 1100 N | 12A |
| Goodwin Av N..... | 2550 N | 600- | 1200 N | 12A | Ruth Av E&W..... | 1350 N | 2100- | 2200 W | 12A |
| Grace Av N..... | 1050 W | 1- | 1200 N | 17B | Seeley Av N..... | 1700 W | 950- | 1050 N | 12A |
| Grace Av S..... | 1050 W | 1500- | 1800 S | 26A | Seminary Av N..... | 1650 W | 1- | 900 N | 12A |
| Grand Blvd N..... | 600 W | 150- | 600 N | 17B | Seminary Av S..... | 1650 W | 900- | 1200 S | None |
| Grant Pl E&W..... | 50 N | 300- | 500 W | 17B | Shibley Av N..... | 1850 W | 950- | 1100 N | 12A |
| Granville Av E&W..... | 1600 S | 300- | 1200 W | 26A | Sibley St E&W..... | 600 N | 1- | 700 W | 17B |
| Greendale Av E&W..... | 1350 N | 1650- | 1900 W | 12A | Spring St E&W..... | 500 S | 350- | 450 W | 17B |
| Greenwood Av N..... | 1200 W | 1- | 1200 N | 17B | St James Pl E&W..... | 1150 S | 950- | 1050 W | 17B |
| Greenwood Av S..... | 1200 W | 1- | 1800 S | 17B | Stanley Av E&W..... | 550 S | 50- | 300 W | 18 |
| Grove Av S..... | 50 W | 1200- | 1450 W | 27 | Stewart Av E&W..... | 450 S | 500- | 1800 W | 17B |
| Habberton Av E&W..... | 1650 N | 2400- | 2800 W | 12A | Summit Av N..... | 600 W | 1- | 75 N | 17B |
| Hamlin Av N..... | 1800 W | 1- | 1500 N | 12A | Summit Av S..... | 700 W | 1- | 300 S | 17B |
| Hamlin Av S..... | 1800 W | 1- | 1200 S | None | Sylvia Wood N&S..... | 2300 W | 600- | 1200 N | 12A |
| Hansen Av E&W..... | 1400 N | 2200- | 2400 W | None | Talcott Av N&S..... | 350 W | 150- | 250 W | 17B |
| Hansen Pl E&W..... | 350 N | 700- | 900 W | 17B | Talcott Pl E&W..... | 1400 S | 300- | 450 S | 26A |
| Harrison Av S..... | 160 W | 900- | 1200 S | 18 | Talcott Rd N&S..... | 1800 W | 600- | 1500 S | 17B |
| Heatings St E&W..... | 550 N | 700- | 950 W | 17B | Tyrrrell Av N..... | 2250 W | 1300- | 1800 N | 12A |
| Helen Av S..... | 2250 W | 1400- | 1500 N | 12A | 3rd St S..... | 800 W | 1- | 150 S | 17B |
| Higgins Rd E&W..... | 2100 S | 150- | 900 W | 26A | Thorndale Av E&W..... | 1950 S | 50- | 600 W | 27 |
| Highland Av N&S (See Ozanum Av.) | | | | | Vernon Av N..... | 1900 W | 1200- | 1350 N | 12A |
| Hoffman Av N..... | 2450 W | 1400- | 2100 N | 12A | Vine Av N..... | 2000 W | 1350- | 1450 N | 12A |
| Homs Av N..... | 1700 W | 1- | 750 N | 12A | Vine Av S..... | 500 W | 150- | 2000 S | 17B |
| Rome Av S..... | 1700 W | 1- | 1200 S | None | Virginia Av E&W..... | 1050 N | 2100- | 2700 W | 12A |
| Howard St E&W..... | 600 N | 1- | 2700 W | 12C | Warren Av S..... | 1650 W | 450- | 600 S | None |
| Imperial St E&W..... | 850 S | 1- | 300 W | 18 | Washington St N..... | 300 W | 1- | 900 N | 18 |
| Irwin Av E&W..... | 650 W | 1850- | 2700 W | 12A | Washington St S..... | 300 W | 1- | 2000 S | 18 |
| Joyce Pl E&W..... | 650 N | 1- | 100 E | 12C | Wesley Dr N..... | 2500 W | 600- | 1200 N | 12A |
| Kent Av E&W..... | 1250 S | 1050- | 1150 W | 26A | Western Av N..... | 1500 W | 1- | 1200 N | 17B |
| Knigh Av S..... | 1400 W | 1- | 1400 S | 17B | Western Av S..... | 1500 W | 1- | 1400 S | 17B |
| Lahon St E&W..... | 800 N | 1- | 300 W | 12C | Wilkinson Pkwy N..... | 1650 W | 900- | 1200 N | 12A |
| Lake Av E&W..... | 450 S | 150- | 450 W | 16 | Wilma Pl E&W..... | 850 N | 1- | 100 E | 12C |
| Laverne Av E&W..... | 1050 N | 1200- | 1500 W | 12B | Wisner St N&S..... | 200 W | 1- | 900 N | 18 |
| Leonard St N..... | 900 W | 400- | 550 N | 17B | Woodlawn Av E&W..... | 1400 N | 1650- | 2100 W | 12A |
| Lincoln Av N..... | 1350 W | 1- | 1200 N | 17B | | | | | |

REALTY MANAGEMENT COMPANY

33 North La Salle Street

Central 2323

BRANCHES
3442 Lawrence Ave. - 4002 Roosevelt Rd. - 737 E. 70th St.

SALES • MANAGEMENT • INSURANCE

INDEX TO STREETS

| STREET | AT | FROM | TO | PAGE |
|-------------------------------|---------------|--------|---------|------|
| RIVERDALE | | | | |
| Calumet and Thornton Township | | | | |
| Even numbers North and West. | | | | |
| Chicago System continued. | | | | |
| N. & S. Numbers begin at | E.135th St., | S. | 13500 | |
| E. & W. Numbers begin at | S. State St., | K.1 | | |
| Ace Av E&W..... | 13500 S | 200- | 600 W | 180 |
| Atlantic Av N&S..... | 250 W | 13400- | 14600 S | 180 |
| Blue Island & Riverdale Rd | | | | |
|13600 S | 100- | 800 W | 180 | |
| Clark St N&S..... | 100 W | 13800- | 14600 S | 186 |
| Dearborn St N&S..... | 50 W | 13800- | 14600 S | 186 |
| Edbrooke Av N&S..... | 150 E | 13800- | 14600 S | 186 |
| Egleston Av N&S..... | 450 W | 13400- | 14600 S | 180 |
| Emerald Av S..... | 750 W | 14200- | 14600 S | 185B |
| Forestview Av E&W..... | 13400 S | 200- | 800 W | 180 |
| Halsted St S..... | 800 W | 13400- | 13800 E | 180 |
| Halsted St S..... | 800 W | 13800- | 14600 S | 185B |
| Illinois St N&S..... | 50 W | 13700- | 13800 S | 180 |
| Indiana Av N&S..... | 200 E | 13800- | 14600 S | 181 |
| LaSalle St N&S..... | 160 W | 13800- | 14600 S | 186 |
| Lowe Av S..... | 650 W | 14200- | 14600 S | 185B |
| Michigan Av N&S..... | 100 E | 13600- | 14600 S | 181 |
| Normal Av N&S..... | 500 W | 13400- | 14600 S | 180 |
| Parnell Av N&S..... | 550 W | 13400- | 14600 S | 180 |
| School St N&S..... | 300 W | 13400- | 14600 S | 180 |
| State St N&S..... | 1 W | 13600- | 14600 S | 181 |
| Stewart Av N&S..... | 400 W | 13400- | 14500 S | 180 |
| Traoy Av N&S..... | 350 W | 13400- | 14400 S | 180 |
| Union Av S..... | 700 W | 14200- | 14600 S | 185B |
| Wabash Av N&S..... | 60 E | 13500- | 14600 S | 181 |
| Wallace Av N&S..... | 600 W | 13400- | 14600 S | 180 |
| Wentworth Av N&S..... | 200 W | 13400- | 14600 S | 180 |
| 136th St E&W..... | 13600 S | 100- | 200 E | 181 |
| 137th St E..... | 13700 S | 1- | 200 E | 181 |
| 137th St W..... | 13700 S | 1- | 100 W | 180 |
| 137th Pl E..... | 13750 S | 1- | 200 E | 180 |
| 138th St E..... | 13800 S | 1- | 200 E | 181 |
| 138th St W..... | 13800 S | 1- | 800 W | 180 |
| 139th St E..... | 13900 S | 1- | 200 E | 186 |
| 139th St W..... | 13900 S | 1- | 400 W | 186 |
| 140th St E..... | 14000 S | 1- | 200 E | 186 |
| 140th St W..... | 14000 S | 1- | 400 W | 186 |
| 141st St E..... | 14100 S | 1- | 200 E | 186 |
| 141st St W..... | 14100 S | 1- | 400 W | 186 |
| 142nd St E..... | 14200 S | 1- | 200 E | 186 |
| 142nd St W..... | 14200 S | 1- | 800 W | 186 |
| 143rd St E..... | 14300 S | 1- | 200 E | 186 |
| 143rd St W..... | 14300 S | 1- | 800 W | 186 |
| 144th St E..... | 14400 S | 1- | 200 E | 186 |
| 144th St W..... | 14400 S | 1- | 800 W | 186 |
| 145th St E..... | 14500 S | 1- | 200 E | 186 |
| 145th St W..... | 14500 S | 1- | 800 W | 186 |
| 146th St E..... | 14600 S | 1- | 200 E | 186 |
| 146th St W..... | 14600 S | 1- | 800 W | 186 |

| | | | | |
|------------------------------|--------------|-------|--------|-----|
| RIVER FOREST | | | | |
| Stokney Township | | | | |
| Even numbers North and West. | | | | |
| Chicago System continued | | | | |
| N. & S. Numbers begin at | Madison St., | No.1 | | |
| E. & W. Numbers begin at | Harlem Av., | W. | 7200 | |
| Ashland Av N&S..... | 7650 W | 1- | 1660 N | 72D |
| Augusta St E&W..... | 1000 N | 7200- | 8050 W | 62D |
| Auvergne Pl N&S..... | 8200 W | 500- | 600 N | 62C |
| Berkshire St E&W..... | 1300 N | 7400- | 7600 W | 62D |
| Bonnie Brae N&S..... | 7250 W | 400- | 1660 N | 62D |
| Central Av E&W..... | 400 N | 7200- | 8100 W | 62D |
| Chicago Av E&W..... | 800 N | 7200- | 8600 W | 62D |
| Clinton Pl N&S..... | 7350 W | 400- | 1660 N | 62D |
| Division St E&W..... | 1200 N | 7200- | 8300 W | 62D |
| Edgewood Pl N&S..... | 8100 W | 400- | 700 N | 62C |
| Forest Av N&S..... | 7850 W | 1- | 1660 N | 72D |
| Franklin Av N&S..... | 7750 W | 1- | 1660 N | 72D |
| Gale Av N&S..... | 8000 W | 1- | 400 N | 72D |
| Garden St E&W..... | 450 N | 7200- | 7400 W | 62D |
| Greenfield St E&W..... | 1400 N | 7200- | 8000 W | 62D |
| Harlem Av N&S..... | 7200 W | 400- | 1660 N | 62D |
| Harold Av N&S..... | 8300 W | 1200- | 1300 N | 62C |
| Hawthorne Av E&W..... | 800 N | 7600- | 8100 W | 72D |
| Holly Ct E&W..... | 550 N | 7300- | 7400 W | 62D |

| STREET | AT | FROM | TO | PAGE |
|--------------------------|--------|-------|--------|------|
| Iowa St E&W..... | 900 N | 7200- | 8060 W | 62D |
| Jackson Av N&S..... | 7580 W | 400- | 1660 N | 62D |
| Keystone Av N&S..... | 7950 W | 1- | 1650 N | 72D |
| Lake St E&W..... | 500 N | 7200- | 8500 W | 62D |
| Lathrop Av N&S..... | 7600 W | 1- | 1660 N | 72D |
| LeMoyné St E&W..... | 1500 N | 7200- | 7800 W | 62D |
| Linden St E&W..... | 300 N | 7600- | 8100 W | 72D |
| Madison St E&W..... | 1 N | 7600- | 8100 W | 72D |
| Maple Av N&S..... | 8250 W | 1200- | 1300 N | 62C |
| Monroe Av N&S..... | 7450 W | 500- | 1660 N | 62D |
| North Av E&W..... | 1660 N | 7200- | 7950 W | 62D |
| Oak Av E&W..... | 700 N | 7200- | 8050 W | 62D |
| Park Av N&S..... | 7800 W | 1- | 1660 N | 72D |
| Park Dr N&S..... | 7800 W | 160- | 200 N | 72D |
| Quick Av E&W..... | 600 N | 7200- | 7600 W | 62D |
| Thatcher Av N&S..... | 8100 W | 1- | 1660 N | 72C |
| Thomas St E&W..... | 1100 N | 7200- | 7950 W | 62D |
| Vine St E&W..... | 100 N | 7600- | 8100 W | 72D |
| Vinson Av N&S..... | 7925 W | 1000- | 1150 N | 62D |
| Washington Blvd E&W..... | 200 N | 7600- | 8300 W | 72D |
| William Av N&S..... | 7400 W | 400- | 1660 N | 62D |

| | | | | |
|------------------------------|-------------------|-------|--------|-----|
| RIVERSIDE | | | | |
| Riverside and Lyons Township | | | | |
| Even numbers North and West. | | | | |
| Chicago System continued | | | | |
| N. & S. Numbers begin at | B. & O. R.R. No.1 | | | |
| E. & W. Numbers begin at | Longcommon Rd., | No.1 | | |
| Addison Rd E&W..... | 219 N | 201- | 479 E | 92D |
| Akenside Rd N&S..... | 1 E | 84- | 210 N | 92D |
| Arlington Rd N&S..... | 425 E | | | 92D |
| Audubon Rd N&S..... | | 327- | 427 N | 92D |
| Bartram Rd N&S..... | | 135- | 388 N | 92D |
| Berkeley Rd E&W..... | 410 N | 460- | 537 E | 92D |
| Blackhawk Rd E&W..... | 200 S | 221- | 409 E | 92D |
| Bloomingsbank Rd N&S..... | 100 W | 91- | 300 S | 92D |
| Blythe Rd E&W..... | | 223- | 415 E | 92D |
| Burling Rd N&S..... | 20 S | 1- | 50 W | 92D |
| Burlington Rd E&W..... | 1 N | 3- | 385 E | 92D |
| Burlington Rd W..... | 1 E | 100- | 211 W | 92C |
| Byrd Rd N&S..... | 460 E | 404- | 416 N | 92D |
| Cowley Rd N..... | 115 E | 1- | 128 N | 92D |
| Cowley Rd S..... | 115 E | 1- | 37 S | 92D |
| Delaplaine Rd N..... | 300 E | 28- | 412 N | 92D |
| Delaplaine Rd S..... | 317 E | 1- | 187 S | 92D |
| Desplaines Av N&S..... | 86 W | 254- | 419 N | 92D |
| Downing Rd N&S..... | | 262- | 397 N | 92D |
| East Av N&S..... | 1 N | 22- | 42 N | 92D |
| Eastgrove Rd..... | | 290- | 378 N | 92D |
| Eavlyng Rd E&W..... | 339 N | | | 92D |
| Fairbanks Rd..... | | 108- | 405 S | 92D |
| Forbes Rd N..... | 165 W | 1- | 250 N | 92C |
| Forbes Rd S..... | 166 W | 1- | 72 S | 92C |
| Forest Av E&W..... | 1 N | 36- | 128 W | 92D |
| Gage Rd E&W..... | 100 S | 60- | 330 E | 92D |
| Gresham Rd..... | 167 W | 116- | 180 S | 92C |
| Groveland Av N&S..... | 128 N | 67- | 123 N | 92C |
| Harlem Av N&S..... | 7200 W | 2600- | 3900 S | 92D |
| Harms Rd N&S..... | 350 E | 80- | 120 S | 92D |
| Herbert Rd N..... | 224 E | 1- | 65 N | 92D |
| Herbert Rd S..... | 224 E | 1- | 125 S | 92D |
| Herrick Rd E&W..... | 65 N | 100- | 429 E | 92D |
| Kent Rd N&S..... | | 404- | 508 N | 92D |
| Kimbark Av N&S..... | 86 W | 55- | 108 N | 92D |
| Lawton Rd E&W..... | 20 S | 22- | 367 E | 92D |
| Leesley Rd N&S..... | 375 E | | | 92D |
| Lincoln Av N&S..... | 120 W | 50- | 113 N | 92C |
| Lindberg Rd E&W..... | 410 N | 415- | 479 E | 92D |
| Lionel Rd..... | 220 S | 271- | 351 E | 92D |
| Longcommon Rd N..... | 1 E | 1- | 531 N | 92D |
| Longcommon Rd S..... | 1 W | 1- | 175 S | 92D |
| Loudoun Rd N&S..... | 90 E | 400- | 478 N | 92D |
| Maplewood Av N&S..... | 86 W | 139- | 320 N | 92C |
| Miohauz Rd N&S..... | | 101- | 157 N | 92D |
| Northgate Ct N&S..... | | 450- | 475 N | 92D |
| Northgate Rd E&W..... | 425 N | 2- | 182 E | 92D |
| Northwood Rd N&S..... | | 176- | 416 N | 92D |
| Nuttall Rd N&S..... | | 78- | 423 N | 92D |
| Olmstead Rd..... | 150 S | 171- | 383 E | 92D |
| Park Dr..... | 167 W | 116- | 125 W | 92C |

REALTY MANAGEMENT COMPANY

33 North La Salle Street
Central 2325

B R A N C H E S
3442 Lawrence Ave. 4002 Roosevelt Rd. 737 E. 79th St.

SALES • MANAGEMENT • INSURANCE

INDEX TO STREETS

A99

| STREET | AT | FROM | TO | PAGE |
|------------------------|-------|------|-------|------|
| Parkview Av E&W..... | 22 N | 100- | 215 W | 92C |
| Parkway Rd E&W..... | 416 N | | | 92D |
| Pine Av E&W..... | 1 N | 40- | 120 W | 92D |
| Quincy Rd E..... | 1 S | 2- | 368 W | 92C |
| Quincy St W..... | 3 S | 100- | 219 W | 92C |
| Repton Rd N&S..... | 125 E | 380- | 471 N | 92D |
| Ridgewood Rd E&W..... | 87 N | 183- | 215 W | 92C |
| Riverside Rd..... | 1 E | 22- | 220 S | 92D |
| Robinson Ct E&W..... | 84 S | 332- | 368 E | 92D |
| Robinson Rd E&W..... | 120 S | 332- | 360 E | 92D |
| Scottswood Common..... | 80 W | 207- | 420 S | 92C |
| Scottswood Rd..... | 80 W | 92- | 192 S | 92C |
| Selbourne Rd N&S..... | 150 E | 300- | 645 N | 92C |
| Shenstone Rd E&W..... | | 201- | 479 E | 92D |
| Southoote Rd E&W..... | 400 E | 97- | 342 E | 92D |
| Uvedale Rd N&S..... | 210 W | 394- | 550 E | 92D |
| Waubaneec Rd..... | 32 S | 100- | 227 W | 92C |
| West Av N&S..... | 128 W | 7- | 50 N | 92C |
| Woodside Rd N&S..... | 1 W | 24- | 216 N | 92D |
| York Rd E&W..... | | 275- | 479 E | 92D |

VILLAGE OF STICKNEY

Stickney Township

Even numbers North and West.

Chicago System continued

N. & S. Numbers begin at W. Perehing Rd., S. 3900
E. & W. Numbers begin at S. LaCrosse Av., W. 4850

| | | | | |
|------------------------|--------|-------|--------|-----|
| Clarence Av N&S..... | 6650 W | 3900- | 4100 S | 104 |
| Clinton Av N&S..... | 6950 W | 4300- | 4500 S | 104 |
| East Av N&S..... | 5600 W | 3900- | 4500 S | 104 |
| Elliot Av N&S..... | 6850 W | 3900- | 4300 S | 104 |
| Elmwood Av N&S..... | 6450 W | 3900- | 4300 S | 104 |
| Euclid Av N&S..... | 6750 W | 3900- | 4100 S | 104 |
| Grove Av N&S..... | 6850 W | 4300- | 4500 S | 104 |
| Gunderson Av N&S..... | 6500 W | 3900- | 4300 S | 104 |
| Harlem Av N&S..... | 7200 W | 3900- | 4500 S | 104 |
| Harold Av N&S..... | 6900 W | 3900- | 4300 S | 104 |
| Home Av N&S..... | 7000 W | 4300- | 4500 S | 104 |
| Kenilworth Av N&S..... | 6900 W | 4300- | 4500 S | 104 |
| Maple Av N&S..... | 7150 W | 4100- | 4500 S | 104 |
| Oak Park Av S..... | 6800 W | 3900- | 4500 S | 104 |
| Perehing Rd W..... | 3900 S | 5600- | 7200 W | 105 |
| Pilsen Av N&S..... | 7100 W | 4000- | 4100 S | 104 |
| Prague Blvd E&W..... | 4050 S | 7000- | 7200 W | 104 |
| Ridgeland Av N&S..... | 6400 W | 3900- | 4500 S | 104 |
| Sooville Av N&S..... | 6550 W | 3900- | 4300 S | 104 |
| Wenonah Av N&S..... | 7050 W | 4100- | 4500 S | 104 |
| Weasley Av N&S..... | 6700 W | 3900- | 4100 S | 104 |
| Wisconsin Av N&S..... | 7100 W | 4100- | 4500 S | 104 |
| 40th St W..... | 4000 S | 6100- | 7200 W | 104 |
| 41st St W..... | 4100 S | 6100- | 7200 W | 104 |
| 42nd St WJ..... | 4200 S | 6200- | 7200 W | 104 |
| 43rd St W..... | 4300 S | 6200- | 7200 W | 104 |
| 44th St W..... | 4400 S | 6800- | 7200 W | 104 |
| 45th St W..... | 4500 S | 6800- | 7200 W | 104 |
| 61st Av N&S..... | 6100 W | 3900- | 4100 S | 105 |
| 61st Ct N&S..... | 6150 W | 3900- | 4100 S | 105 |
| 62nd Av N&S..... | 6200 W | 3900- | 4300 S | 105 |
| 62nd Ct N&S..... | 6250 W | 4100- | 4300 S | 105 |
| 63rd Av N&S..... | 6300 W | 4100- | 4300 S | 105 |
| 63rd Ct N&S..... | 6350 W | 4100- | 4300 S | 105 |

TESSVILLE

Changed Name to Lincolnwood

WESTCHESTER

Proviso Township

Even numbers North and West

Chicago System continued

N. & S. Numbers begin at Harrison St. S. 600
E. & W. Numbers begin at Pusheek Rd. W. 9800

| | | | | |
|------------------------|---------|--------|---------|-----|
| Balmoral Av N&S..... | 10250 W | 600- | 2100 S | 72A |
| Bond St E&W..... | 1900 S | 9800- | 10400 W | 82A |
| Bristol Av N&S..... | 9850 W | 600- | 2200 S | 72A |
| Broadway N&S..... | 10200 W | 600- | 2200 S | 72A |
| Cambridge St E&W..... | 1300 S | 10100- | 10400 W | 82A |
| Canterbury St E&W..... | 1600 S | 9800- | 10400 W | 82A |
| Cermak Rd E&W..... | 2200 S | 9800- | 10400 W | 82A |
| Chanover St E&W..... | 1500 S | 9800- | 10400 W | 82A |
| Cromwell Av N&S..... | 10300 W | 800- | 1000 S | 72A |
| Derby La E&W..... | 1300 S | 9800- | 10000 W | 82A |

| STREET | AT | FROM | TO | PAGE |
|------------------------|---------|--------|---------|------|
| Devonshire La E&W..... | 1000 S | 10300- | 10400 W | 72A |
| Devonshire St E&W..... | 1000 S | 9800- | 10200 W | 72A |
| Dickens St E&W..... | 1400 S | 9800- | 10400 W | 82A |
| Dover St E&W..... | 2100 S | 9800- | 10200 W | 82A |
| Drury La E&W..... | 1400 S | 9800- | 10100 W | 82A |
| Elizabeth St E&W..... | 1550 S | 10250- | 10400 W | 82A |
| Gladstone St E&W..... | 900 S | 9800- | 10400 W | 72A |
| Harrison St E&W..... | 600 N | 9800- | 10400 W | 72A |
| Hull Av N&S..... | 10150 W | 600- | 2200 S | 72A |
| Kent St E&W..... | 1800 S | 9800- | 10400 W | 82A |
| Kipling St E&W..... | 1350 S | 10250- | 10400 W | 82A |
| Kitchener St E&W..... | 800 S | 9800- | 10400 W | 72A |
| Manchester Av N&S..... | 9900 W | 600- | 2200 S | 72A |
| Mannheim Rd N&S..... | 10400 W | 600- | 2200 S | 72A |
| Milford St E&W..... | 1450 S | 10250- | 10400 W | 82A |
| Newcastle Av N&S..... | 10100 W | 600- | 2200 S | 72A |
| Norfolk Av N&S..... | 9950 W | 600- | 2200 S | 72A |
| Oxford St E&W..... | 1850 S | 10250- | 10400 W | 82A |
| Pelham St E&W..... | 1250 S | 10100- | 10400 W | 82A |
| Pell St E&W..... | 2150 S | 10150- | 10200 W | 82A |
| Portsmouth Av N&S..... | 10050 W | 600- | 2200 S | 72A |
| Pusheek Rd N&S..... | 9800 W | 600- | 2200 S | 72A |
| Roosevelt Rd E&W..... | 1200 S | 9800- | 10400 W | 72A |
| The Strand E&W..... | 1100 S | 10100- | 10400 W | 72A |
| Suffolk Av N&S..... | 10000 W | 600- | 2200 S | 72A |
| 22nd St E&W..... | 2200 S | 9800- | 10400 W | 82A |
| Wright St E&W..... | 1650 W | 10250- | 10400 W | 82A |
| Worcester Av N&S..... | 10350 W | 800- | 950 S | 72A |
| Yorkshire La E&W..... | 700 S | 10300- | 10400 W | 72A |

WILMETTE

New Trier and Northfield Township

Even numbers North and East.

N. & S. Nos. begin at Isabella St., No. 100
E. & W. Nos. begin at SE. Limits at Lake No. 1

| | | | | |
|---------------------------|--------|-------|--------|---|
| Ashland Av E&W..... | 1300 N | 700- | 3650 W | 6 |
| Beech Av E&W..... | 750 N | 3560- | 3600 W | 3 |
| Beechwood Av E&W..... | 1350 N | 2000- | 2300 W | 5 |
| Birchwood Av E&W..... | 800 N | 1900- | 3600 W | 5 |
| Blackhawk Rd E&W..... | 1000 N | 2500- | 3050 W | 4 |
| Broadway N&S..... | 700 W | 100- | 300 N | 6 |
| Canterbury Ct E&W..... | 375 N | 50- | 100 W | 7 |
| Catalpa Pl N&S..... | 1150 W | 200- | 350 N | 6 |
| Central Av E&W..... | 700 N | 250- | 3500 W | 7 |
| Central St E&W..... | 1 N | 3300- | 3375 W | 3 |
| Central Park Av N&S..... | 1650 W | 100- | 400 N | 5 |
| Cherokee Rd N&S..... | 2325 N | 900- | 1100 N | 4 |
| Chestnut Av E&W..... | 1400 N | 800- | 2400 W | 6 |
| Chippewa La N&S..... | 2600 W | 925- | 950 N | 4 |
| Cleveland St N&S..... | 2650 W | 1200- | 1300 N | 4 |
| Colgate St N&S..... | 2350 W | 1200- | 1300 N | 4 |
| Columbus St N&S..... | 1950 W | 900- | 1000 N | 5 |
| Cornell St N&S..... | 2250 W | 900- | 1000 N | 5 |
| Crecent Pl E&W..... | 300 N | 650- | 750 W | 6 |
| Darhmouth St N&S..... | 2450 W | 1200- | 1300 N | 4 |
| Dupee Pl N&S..... | 350 W | 100- | 300 N | 7 |
| East Railroad Av N&S..... | 900 W | 100- | 600 W | 6 |
| Elmwood Av E&W..... | 1100 N | 600- | 3650 W | 6 |
| Forest Av E&W..... | 1000 N | 300- | 3600 W | 7 |
| Garrison Av N&S..... | 125 W | 150- | 200 N | 7 |
| Girard Av N&S..... | 150 W | 150- | 200 N | 7 |
| Glenview Rd E&W..... | 325 N | 2075- | 3375 W | 5 |
| Golf Ter N&S..... | 275 W | 250- | 300 N | 7 |
| Grant St N&S..... | 2550 W | 1200- | 1300 N | 4 |
| Greenleaf Av E&W..... | 600 N | 200- | 3100 W | 7 |
| Greenwood Av E&W..... | 1200 N | 700- | 3650 W | 6 |
| Greyjoy Av E&W..... | 200 N | 300- | 3100 W | 7 |
| Happ Rd N&S..... | 3700 W | 1200- | 1300 N | 3 |
| Hartzell St E&W..... | 75 N | 3050- | 3100 W | 4 |
| Harvard St N&S..... | 2050 W | 600- | 1000 N | 5 |
| Hibbard Rd N&S..... | 3100 W | 150- | 1200 N | 4 |
| Highland Av E&W..... | 850 N | 1600- | 3100 W | 5 |
| Hill St E&W..... | 450 N | 3050- | 3000 W | 4 |
| Illinois Rd N&S..... | 2100 W | 500- | 1200 N | 5 |
| Iroquois Rd E&W..... | 1000 N | 2300- | 3050 W | 4 |
| Isabella St E&W..... | 100 N | 300- | 1900 W | 7 |
| Keating St N&S..... | 3050 W | 975- | 1200 N | 4 |
| Kenilworth Av E&W..... | 1300 N | 2000- | 2700 W | 5 |
| Knox St N&S..... | 2950 W | 500- | 1200 N | 4 |
| La Crosse Av N&S..... | 3150 W | 600- | 725 N | 3 |
| Lake Av E&W..... | 900 N | 300- | 4100 W | 7 |

REALTY MANAGEMENT COMPANY

33 North La Salle Street
Central 3323

B R A N C H E S
3442 Lawrence Ave. - 4002 Roosevelt Rd. - 737 E. 79th St.

SALES • MANAGEMENT • INSURANCE

| STREET | AT | FROM | TO | PAGE | STREET | AT | FROM | TO | PAGE |
|------------------------|--------|-------|--------|------|--------------------------|--------|-------|--------|------|
| Lamon Av N&S..... | 3200 W | 600- | 725 N | 3 | Ashland Av N&S..... | 1625 W | 750- | 900 N | 1D |
| La Porte Av N&S..... | 3250 W | 600- | 725 N | 3 | Auburn Av N&S..... | 1225 W | 250- | 900 N | 1J |
| Laramie Av N&S..... | 3500 W | 500- | 1200 N | 3 | Berkley Av N&S..... | 1175 W | 350- | 600 N | 1J |
| Laurel Av E&W..... | 400 N | 100- | 800 W | 7 | Berthling La N&S..... | 450 W | 100- | 175 N | 1K |
| Lavergne Av N&S..... | 3300 W | 300- | 900 N | 3 | Birch St N&S..... | 875 W | 100- | 625 N | 1J |
| Lawler Av N&S..... | 3350 W | 300- | 1200 N | 3 | Blackthorn Rd N&S..... | 950 W | 625- | 700 N | 1E |
| Leamington Av N&S..... | 3450 W | 500- | 1200 N | 3 | Bluff St N&S..... | 1600 W | 750- | 900 N | 1D |
| Le Claire Av N&S..... | 3400 W | 500- | 1200 N | 3 | Boal Pkwy N&S..... | 1500 W | 775- | 875 N | 1D |
| Linden Av E&W..... | 500 N | 50- | 1250 W | 7 | Briar La E&W..... | 550 N | 550- | 575 W | 1K |
| Lookerbie St N&S..... | 3350 W | 100- | 250 N | 4 | Briar St N&S..... | 500 W | 50- | 100 N | 1K |
| Loonst St N&S..... | 2700 W | 500- | 1300 N | 4 | Bryant Av N&S..... | 775 W | 750- | 900 N | 1E |
| Main St N&S..... | 1000 W | 100- | 1400 N | 6 | Burr Rd N&S..... | 1100 W | 750- | 925 N | 1E |
| Manor Dr N&S..... | 3550 W | 750- | 1200 N | 3 | Cedar St N&S..... | 650 W | 375- | 625 N | 1K |
| Maple Av E&W..... | 300 N | 100- | 1600 W | 7 | Center St N&S..... | 450 W | 25- | 875 N | 1K |
| Maple Rd N&S..... | 2400 W | 1000- | 1100 N | 4 | Chaffield Rd E&W..... | 850 N | 975- | 1200 W | 1E |
| Michigan Av N&S..... | 200 W | 700- | 1300 N | 7 | Cherry St E&W..... | 450 N | 475- | 1400 W | 1K |
| Mohawk Rd N&S..... | 2750 W | 1050- | 1150 N | 4 | Chestnut St N&S..... | 825 W | 125- | 575 N | 1J |
| Oak Circle N&S..... | 1300 W | 350- | 400 N | 6 | Church Rd N&S..... | 600 W | 100- | 300 N | 1K |
| Oakwood Av E&W..... | 325 N | 800- | 1200 W | 6 | Cleveland Av E&W..... | 875 N | 1550- | 1650 W | 1D |
| Osage La N&S..... | 2750 W | 925- | 950 N | 4 | Crescent Av N&S..... | 350 W | 250- | 300 N | 1K |
| Ottawa La N&S..... | 2650 W | 925- | 950 N | 4 | De Windt Rd E&W..... | 175 N | 1000- | 1100 W | 1J |
| Park Av N&S..... | 1200 W | 100- | 900 N | 6 | Dinsmore Rd E&W..... | 725 N | 1000- | 1075 W | 1E |
| Pawnee Rd N&S..... | 2400 W | 900- | 1100 N | 4 | Edgewood La E&W..... | 925 N | 1350- | 1550 W | 1D |
| Pine St N&S..... | 3000 W | 625- | 1200 W | 4 | Elder La E&W..... | 275 N | 325- | 700 W | 1K |
| Pontiac Rd N&S..... | 2425 W | 900- | 1100 N | 4 | Eldorado St E&W..... | 850 N | 850- | 950 W | 1E |
| Prairie Av N&S..... | 1100 W | 100- | 700 N | 6 | Elm St E&W..... | 525 N | 575- | 1275 W | 1E |
| Ridge Rd N&S..... | 1850 W | 100- | 1400 N | 5 | Essex Rd N&S..... | 350 W | 50- | 250 N | 1K |
| Romona Rd N&S..... | 2900 W | 900- | 1200 N | 4 | Euclid Av N&S..... | 1200 W | 250- | 1000 N | 1J |
| Romona Ct E&W..... | 1100 N | 2850- | 2875 W | 4 | Fairview Av N&S..... | 450 W | 250- | 400 N | 1K |
| Schiller Av E&W..... | 800 N | 1500- | 3550 W | 5 | Fisher La E&W..... | 1025 N | 900- | 1000 W | 1E |
| Seger St E&W..... | 700 N | 2900- | 2950 W | 4 | Forest Av N&S..... | 700 W | 150- | 350 N | 1K |
| Seminole Rd N&S..... | 2800 W | 900- | 1075 N | 4 | Foxdale Av N&S..... | 850 W | 675- | 900 N | 1E |
| Seneca Rd N&S..... | 2550 W | 900- | 1150 N | 4 | Fuller La N&S..... | 250 W | 100- | 200 N | 1K |
| Sheridan Rd N&S..... | 100 W | 150- | 1400 N | 7 | Gege St E&W..... | 950 N | 1050- | 1125 W | 1E |
| Skokie Blvd N&S..... | 2900 W | 100- | 1200 N | 4 | Garland Av E&W..... | 625 N | 625- | 700 W | 1K |
| Spencer Av E&W..... | 700 N | 1500- | 2950 W | 5 | Garland Pl E&W..... | 275 N | 650- | 675 W | 1F |
| Srabona La N&S..... | 2825 W | 925- | 975 N | 4 | Glendale Av N&S..... | 1125 W | 225- | 625 N | 1J |
| Thayer St E&W..... | 300 N | 3050- | 3100 W | 4 | Greenbay Rd N&S..... | 1000 W | 875- | 1025 N | 1E |
| Thornwood Av E&W..... | 1250 N | 1925- | 3650 W | 5 | Greenwood Av N&S..... | 1450 W | 900- | 1000 N | 1D |
| Walnut Av E&W..... | 1050 N | 1500- | 3650 W | 5 | Gordon Ter N&S..... | 1125 W | 875- | 1000 N | 1E |
| Washington Av E&W..... | 800 N | 300- | 3500 W | 7 | Grove St N&S..... | 1525 W | 750- | 1000 N | 1D |
| Willmette Av E&W..... | 1100 N | 1000- | 3600 W | 6 | Halsted St N&S..... | 1550 W | 750- | 900 N | 1E |
| Wood Ct N&S..... | 1100 W | 150- | 350 N | 6 | Hampsteadale Rd E&W..... | 850 N | 1125- | 1200 W | 1E |
| Woodbine Av N&S..... | 800 W | 100- | 300 N | 6 | Hawthorne La E&W..... | 300 N | 375- | 600 W | 1K |
| Yale St N&S..... | 2150 W | 900- | 1000 N | 5 | Hibbard Rd N&S..... | 1275 W | 100- | 875 N | 1J |
| 3rd St N&S..... | 300 W | 100- | 750 N | 7 | High St N&S..... | 550 W | 50- | 100 N | 1K |
| 4th St N&S..... | 400 W | 100- | 900 N | 7 | Hill Rd E&W..... | 150 N | 475- | 1300 W | 1K |
| 5th St N&S..... | 500 W | 100- | 1000 N | 7 | Hill Ter E&W..... | 150 N | 550- | 600 W | 1K |
| 6th St N&S..... | 600 W | 100- | 1100 N | 6 | Hubbard St N&S..... | 1000 W | 950- | 1000 N | 1E |
| 7th St N&S..... | 700 W | 300- | 1200 N | 6 | Hubbard Pl E&W..... | 1000 N | 1000- | 1050 W | 1E |
| 8th St N&S..... | 800 W | 350- | 1300 N | 6 | Humboldt Av E&W..... | 775 N | 725- | 850 W | 1E |
| 9th St N&S..... | 900 W | 100- | 1300 N | 6 | Kent Rd E&W..... | 825 N | 1250- | 1275 W | 1E |
| 10th St N&S..... | 1000 W | 200- | 1400 N | 6 | Lake St N&W..... | 1275 W | 950- | 1000 N | 1E |
| 11th St N&S..... | 1100 W | 500- | 1300 N | 6 | Lakeside Av E&W..... | 825 N | 1525- | 1650 W | 1D |
| 12th St N&S..... | 1200 W | 700- | 1300 N | 6 | Laurel Av E&W..... | 825 N | 1100- | 1200 W | 1E |
| 13th St N&S..... | 1300 W | 100- | 1300 N | 6 | Lincoln Av N&S..... | 750 W | 550- | 875 N | 1J |
| 14th St N&S..... | 1400 W | 100- | 300 N | 6 | Linden Av N&S..... | 1050 W | 875- | 1000 N | 1E |
| 15th St N&S..... | 1500 W | 100- | 1200 N | 5 | Linden St N&S..... | 775 W | 50- | 500 N | 1J |
| 16th St N&S..... | 1600 W | 100- | 1250 N | 5 | Linwood Rd N&S..... | 1100 W | 300- | 350 N | 1J |
| 17th St N&S..... | 1700 W | 100- | 1200 N | 5 | Lloyd Pl E&W..... | 825 N | 750- | 825 W | 1F |
| 18th St N&S..... | 1800 W | 100- | 1200 N | 5 | Locust Rd N&S..... | 1050 W | 250- | 350 N | 1J |
| 20th St N&S..... | 2000 W | 500- | 1000 N | 5 | Locust St N&S..... | 1000 W | 350- | 900 N | 1J |
| 21st St N&S..... | 2100 W | 900- | 1400 N | 5 | Maple St N&S..... | 675 W | 400- | 675 N | 1K |
| 22nd St N&S..... | 2200 W | 900- | 1000 N | 5 | Meadow La N&S..... | 950 W | 100- | 150 N | 1J |
| 23rd St N&S..... | 2300 W | 700- | 1400 N | 5 | Meadow Rd E&W..... | 50 N | 525- | 575 W | 1E |
| 24th St N&S..... | 2400 W | 1200- | 1300 N | 4 | Merrill St E&W..... | 975 N | 1075- | 1125 W | 1K |
| 25th St N&S..... | 2500 W | 750- | 1300 N | 4 | Michigan Blvd N&S..... | 1400 W | 225- | 475 N | 1H |
| 26th St N&S..... | 2600 W | 1200- | 1300 N | 4 | Mt Pleasant Rd E&W..... | 300 N | 1000- | 1125 W | 1E |
| | | | | | Mt Pleasant St E&W..... | 300 N | 750- | 1300 W | 1J |
| | | | | | Myrtle St N&S..... | 500 W | 175- | 350 N | 1K |
| | | | | | Oak St E&W..... | 500 N | 500- | 1400 W | 1K |
| | | | | | Oakley Av E&W..... | 950 N | 1125- | 1200 W | 1E |
| | | | | | Orchard La E&W..... | 325 N | 450- | 650 W | 1K |
| | | | | | Park Av E&W..... | 750 N | 1525- | 1650 W | 1D |
| | | | | | Park Av E&W..... | 675 N | 675- | 725 W | 1F |
| | | | | | Park St E&W..... | 725 N | 700- | 750 W | 1F |
| | | | | | Pelham Rd E&W..... | 650 N | 1075- | 1175 W | 1E |
| | | | | | Pine La N&S..... | 1175 W | 625- | 700 N | 1E |
| | | | | | Pine St E&W..... | 625 N | 625- | 1275 W | 1F |
| | | | | | Poplar St N&S..... | 550 W | 200- | 550 N | 1K |
| | | | | | Prospect Av N&S..... | 750 W | 625- | 900 N | 1E |

WINNETKA

New Trier Township

Even numbers South and West.

E. & S. Nos. begin at SE. Limits at Lake No.1
E. & W. Nos. begin at SE. Limits at Lake No.1

| | | | | |
|-------------------------|--------|-------|--------|----|
| Abbotsford Rd N&S..... | 400 W | 50- | 100 N | 1K |
| Alles Rd E&W..... | 150 N | 800- | 875 W | 1J |
| Arbor Vitae Rd N&S..... | 725 W | 550- | 625 N | 1K |
| Ardeley Rd N&S..... | 1125 W | 625- | 750 N | 1E |
| Asbury Av E&W..... | 975 N | 1125- | 1550 W | 1E |
| Ash St E&W..... | 400 N | 450- | 1400 W | 1K |

| | | | | |
|----------------------|-------|------|-------|----|
| Prospect Av N&S..... | 750 W | 625- | 900 N | 1E |
| Prospect Av N&S..... | 750 W | 625- | 900 N | 1E |
| Prospect Av N&S..... | 750 W | 625- | 900 N | 1E |
| Prospect Av N&S..... | 750 W | 625- | 900 N | 1E |
| Prospect Av N&S..... | 750 W | 625- | 900 N | 1E |
| Prospect Av N&S..... | 750 W | 625- | 900 N | 1E |
| Prospect Av N&S..... | 750 W | 625- | 900 N | 1E |
| Prospect Av N&S..... | 750 W | 625- | 900 N | 1E |
| Prospect Av N&S..... | 750 W | 625- | 900 N | 1E |
| Prospect Av N&S..... | 750 W | 625- | 900 N | 1E |

REALTY MANAGEMENT COMPANY

33 North La Salle Street
Central 2323

BRANCHES
3442 Lawrence Ave. 4002 Roosevelt Rd. 737 E. 76th St.

| STREET | AT | FROM | TO | PAGE |
|-------------------|--------|-------|--------|------|
| Provident Av N&S | 950 W | 360- | 625 N | 1J |
| Rendolph St N&S | 1350 W | 225- | 1000 N | 1H |
| Ridge Rd N&S | 575 W | 50- | 100 N | 1K |
| Rosewood Av N&S | 1050 W | 300- | 825 N | 1J |
| Ridge Av N&S | 725 W | 50- | 450 N | 1K |
| Scott Av E&W | 1000 N | 1100- | 1550 W | 1E |
| Sheridan Rd N&S | 200 W | 100- | 1150 N | 1K |
| Smith St N&S | 1300 W | 225- | 375 N | 1H |
| Spruce St E&W | 575 N | 500- | 1275 W | 1K |
| Starr Rd E&W | 650 N | 1000- | 1075 W | 1E |
| Summit St E&W | 775 N | 825- | 875 W | 1E |
| Sunset Rd E&W | 200 N | 300- | 1400 W | 1K |
| Temple Ct N&S | 450 W | 75- | 100 N | 1K |
| Thorn Tree La N&S | 1000 W | 100- | 225 N | 1J |
| Tower Rd E&W | 875 N | 700- | 1550 W | 1E |
| Valley St N&S | 1650 W | 750- | 900 N | 1D |
| Vernon St N&S | 1400 W | 900- | 1000 N | 1D |
| Vine St E&W | 825 N | 975- | 1075 W | 1E |
| Walden Rd N&S | 900 W | 625- | 825 N | 1E |
| Walnut St N&S | 600 W | 275- | 550 N | 1K |
| Warwick Av E&W | 50 N | 360- | 450 W | 1K |
| White Oak La N&S | 950 W | 225- | 350 N | 1J |
| Westmoor Rd E&W | 750 N | 925- | 1275 W | 1E |
| Westmoor Ter E&W | 750 W | 1275- | 1400 N | 1D |
| Willow Rd E&W | 350 W | 325- | 1800 W | 1K |
| Wilson St N&S | 450 W | 100- | 400 N | 1K |
| Winnetka Av E&W | 100 N | 200- | 500 W | 1K |
| Woodland Av N&S | 425 W | 100- | 350 N | 1K |

| STREET | AT | FROM | TO | PAGE |
|--------|----|------|----|------|
|--------|----|------|----|------|

Suburban Index and Key to Zoning Provision (Continued)

| USE DISTRICTS | | HEIGHT & AREA DISTRICTS | | | | | | |
|------------------|-------------------------|-------------------------|------------------|-----------------|-----------|--------|-----------|-----------|
| Blue Bl. Symbols | Suburban Classification | Height Regulation | Intensity of Use | Family per Acre | Set-backs | Courts | Side Yard | Rear Yard |

WILMETTE
Adopted Feb. 23, 1922.

| | | | | | | | | |
|----------------|--|------------------------|---|--|-------|--|----------------------|---------------------------|
| A 35 RES | "A" Residence Single Family, Churches, Farms, Etc. | 35 Feet 2 1/2 Story | 40% Interior 50% Corner | | 25 Ft | | 3 Ft Each Side | 20% of Depth of Lot |
| B 45 COM | "B" Commercial Retail Stores, Etc. No Yds. or Landings | 45 Feet 3 1/2 Story | 100% Com'l 60% Apt Int. 70% Apt. Cor. | | None | | None | None |
| C 45 IND | "C" Industrial Restricted. No Yds. Nothing Obnoxious | Same | Same | | None | | None | None |

WINNETKA
As Amended to June 3, 1930.

| | | | | | | | | |
|--------------------|---|------------------------|----------------------------|----|-----------------|----------------------|-----------------------|---------------------------|
| A1/6 35 RES | "A" (1/6 Ac) Resid Single Family, Churches, Farms, Etc. | 35 Feet 2 1/2 Story | 25% Interior 35% Corner | 6 | 30 Ft Except | 5' Outer 5' Inner | 5 Ft Each Side | 10-25 Feet Except |
| A 1/2 35 RES | "A" (1/2 Acre) Resid Same as "A" (1/6) With some changes. | Same | Same | 2 | 30 Ft Except | 5' Outer 6' Inner | 12 Ft Each Side | 10-25 Feet Except |
| A1/6 35 RES | "B" Residence, Same as "A" (1/6 Ac) also Clubs, Boarding Hse. | Same | 30% Interior 40% Corner | 12 | 30 Ft Etc. | 5' Outer 6' Inner | 5 Ft Each Side | 10-15 Feet Except |
| C 35 COM | "C" Com'l. Same as "B" also Apts. Amusements, Etc. | 35 Feet 3 Story | Same | | 30 Ft Except | 5' Outer 6' Inner | 3 Ft Each Side | 10% of Depth of Lot |
| D 35 IND | "D" Industrial, Same as "C" also Bakeries, Blacksmith, Etc. | 35 Feet 3 Story | 90% of Lot | | | 5' Outer 6' Inner | 3 Ft Each Side | 10% of Depth of Lot |

REALTY MANAGEMENT COMPANY
33 North La Salle Street
Central 2323
BRANCHES
3442 Lawrence Ave. - 4002 Roosevelt Rd. - 737 E. 78th St.
SALES • MANAGEMENT • INSURANCE

Hughes - Brown - Moore Corporation

Real Estate Investments

Suite 453 Conway Bldg.

CHICAGO



Specializing in Properties

Adjacent to **SKOKIE
LAGOONS PROJECT**



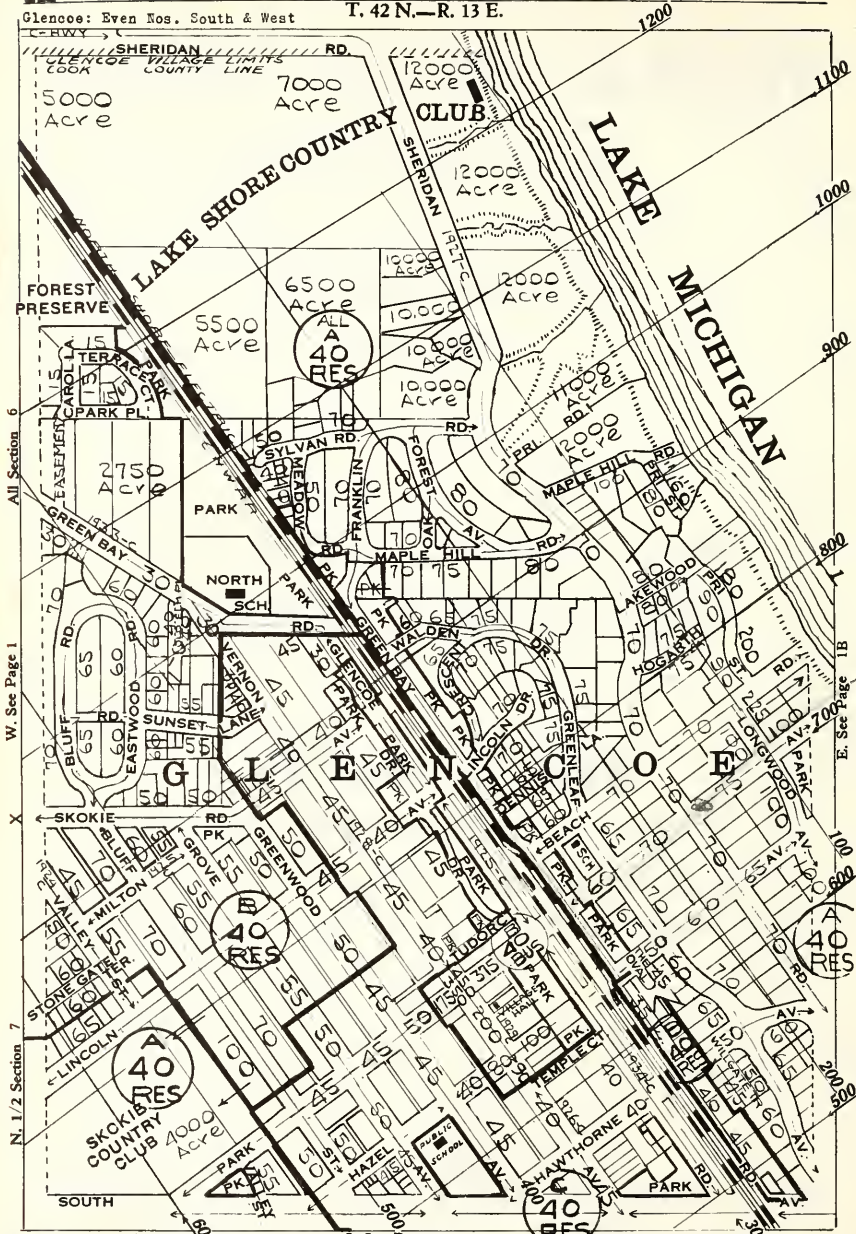
BUY NOW
Before Prices Advance

Countryside homesites with the advantages of close-in suburban accessibility and transportation facilities.



Call—write—for appointment to inspect property.
All particulars on request.

ALL PHONES, **FRA**NKLIN **1610**



All Section 6

W. See Page 1

N. 1/2 Section 7

S. See Page 1D

E. See Page 1B

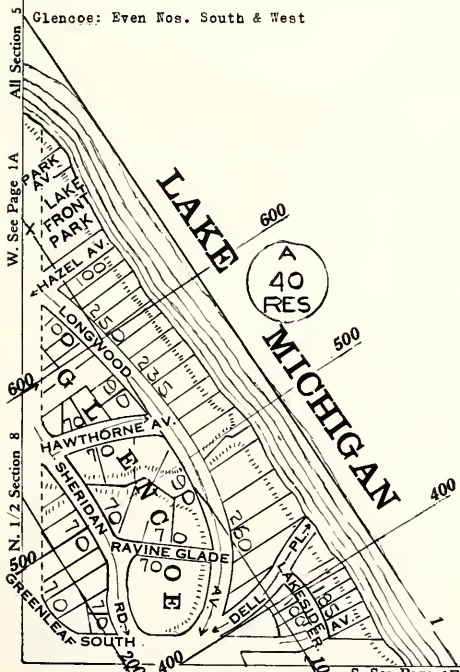
NW 1/4 Sec 6 Vac Sub & Country Club
 SW 1/4 Sec 6 Cl 9-10-11 & Small Estates-Amer
 NW 1/4 Sec 7 Cl 7-9-10-11-Few Lots-Amer

NE 1/4 Sec 6 Cl 10-11-ESTATES-Amer
 SE 1/4 Sec 6 Cl 7-9-10-11 & ESTATES-Amer
 NE 1/4 Sec 7 Cl 7-9-10-11 & ESTATES-Amer

NOTE

Unit values are for 125 ft. in depth, except those having riparian rights, which are for prevailing depth. See tables in front of book. Residence table is: 125 ft. 1.000; 150 ft. 1.038; 175 ft. 1.075; 200 ft. 1.106.

Glencoe: Even Nos. South & West

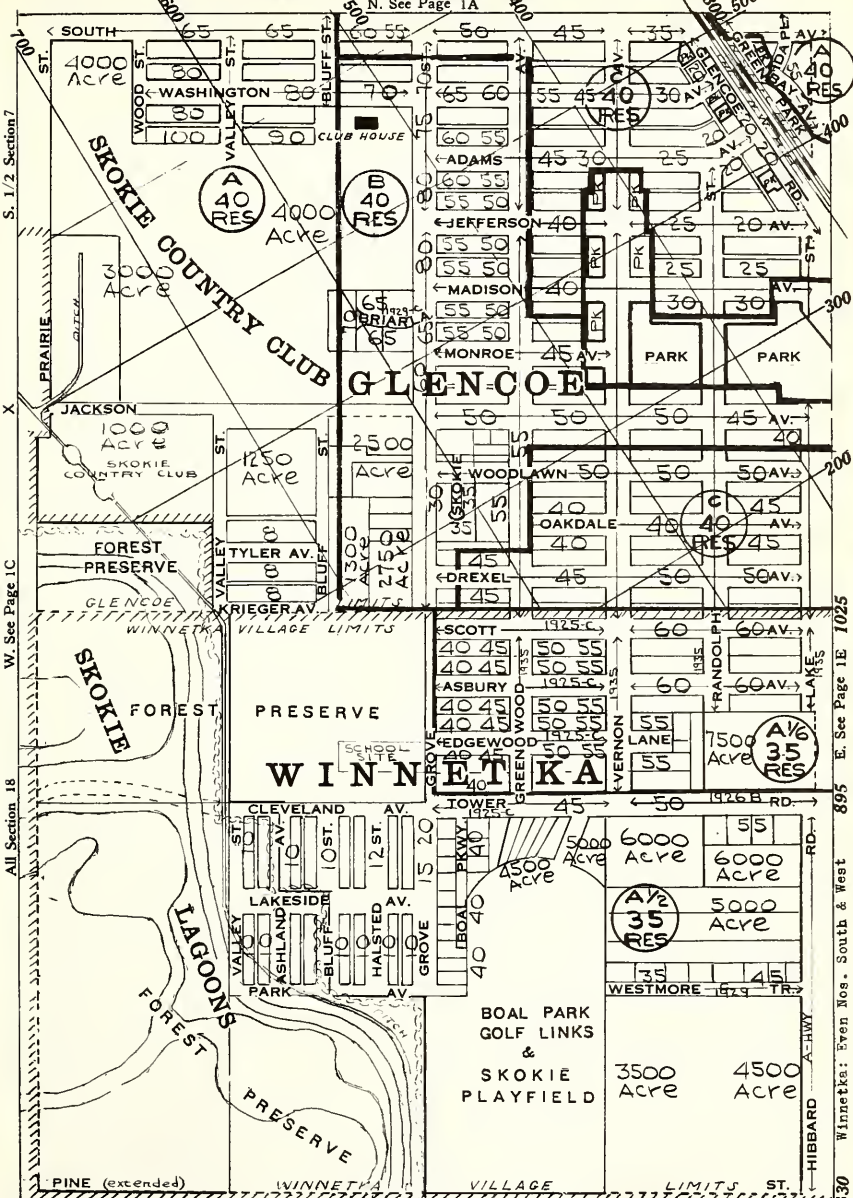


OLCOTT'S LAND VALUES & ZONING 1936

Glencoe: Even Nos. South & West

T. 42 N.—R. 13 E.

N. See Page 1A



S. 1/2 Section 7

W. See Page 1C

All Section 18

E. See Page 1E 1025

895 E. See Page 1E 1025

630

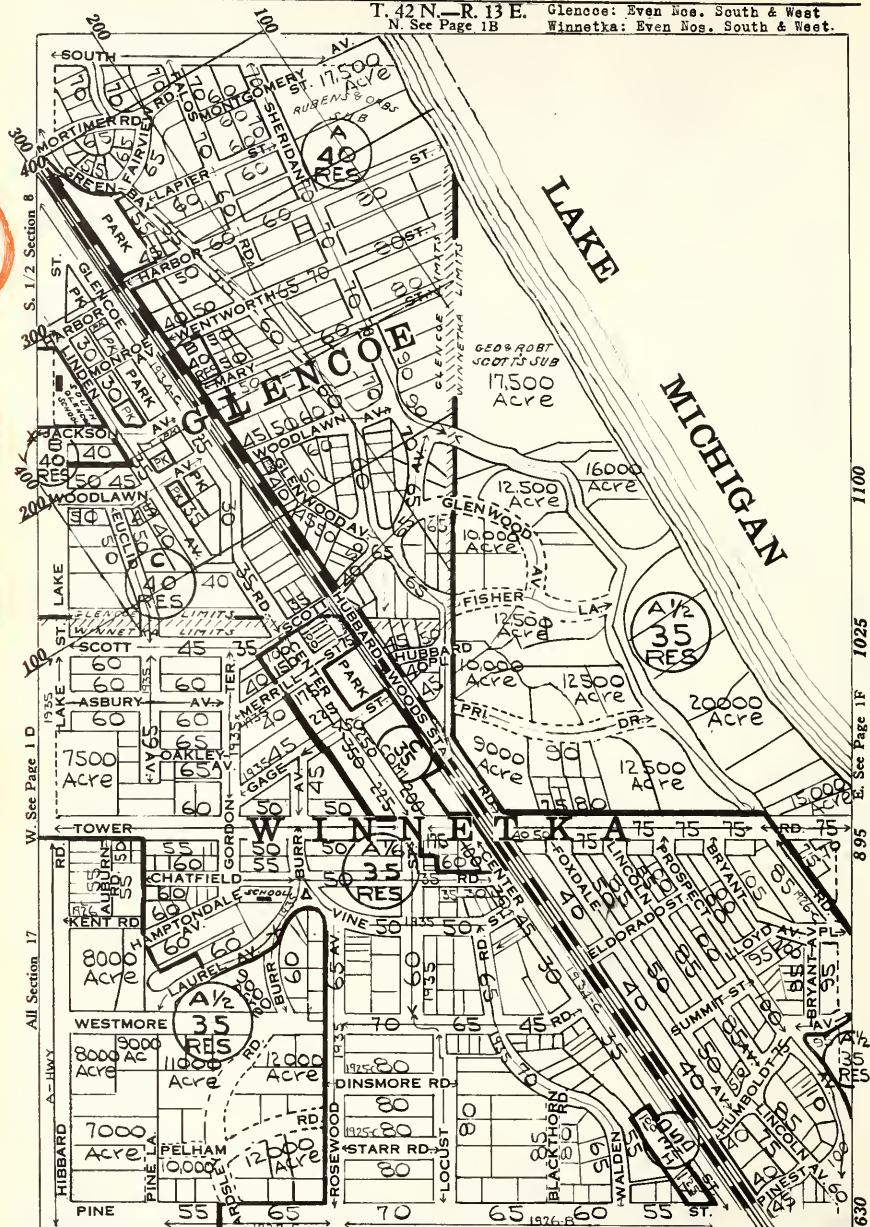
1785
 SW 1/4 Sec 7 Cl 9-10-11 & Country Club-Amer.
 NW 1/4 Sec 18 Forest Preserve Vac Acres
 SW 1/4 Sec 18 Forest Preserve Subs-No Imps.

S. See Page 1H

1260
 SE 1/4 Sec 7 Cl 4-6-7-9-10-Amer-E Part Fw Negro
 NE 1/4 Sec 18 Cl 7-9-10-Few Lots Amer
 SE 1/4 Sec 18 Cl 7-9-10-11-Most Vac Amer

T. 42 N.—R. 13 E.
N. Sec Page 1B

Glencoe: Even Nos. South & West
Winnetka: Even Nos. South & West.



S. 1/2 Section 8

W. Sec Page 1 D

All Section 17

S. Sec Page 1 J

1100

1025

895

830

760

630

1260
 SW 1/4 Sec 8 Class 4-5-6-7-9-10-11-Amer
 NW 1/4 Sec 17 Class 4-5-6-7-9-10-11-Amer
 SW 1/4 Sec 17 Class 7-9-10-11-ESTATES-Amer

730
 SE 1/4 Sec 8 ESTATES on Lake
 NE 1/4 Sec 17 ESTATES on Lake
 SE 1/4 Sec 17 Class 7-9-10-11-Amer

NOTE

Unit values are for 125 ft. in depth except those having riparian rights, which are for prevailing depth. See tables in front of book. Residence table is: 125 ft. 1.000; 150 ft. 1.038; 175 ft. 1.073; 200 ft. 1.106.

Winnetka: Even Nos. South & West

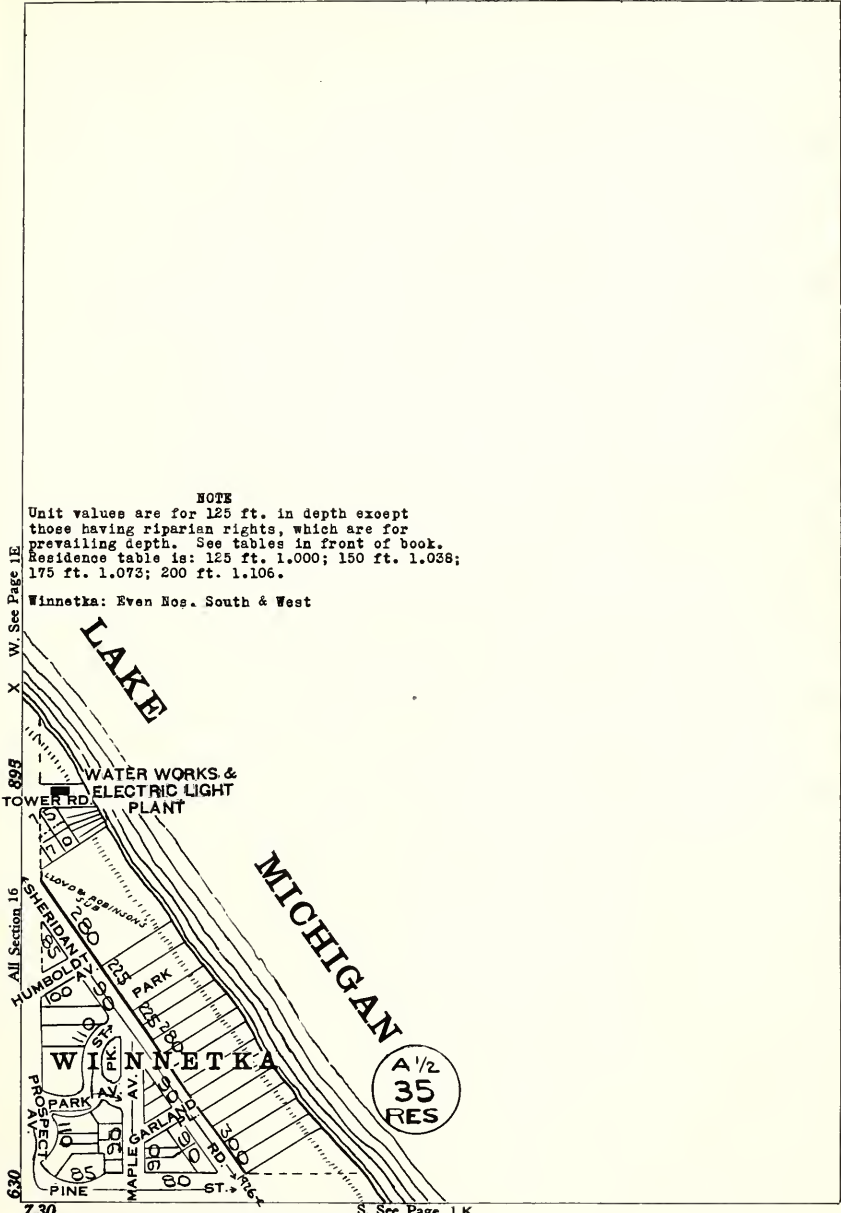
X W. Sec Page 1E

All Section 16

630

All Sec 16 Class 7-9-11-ESTATES-Amer

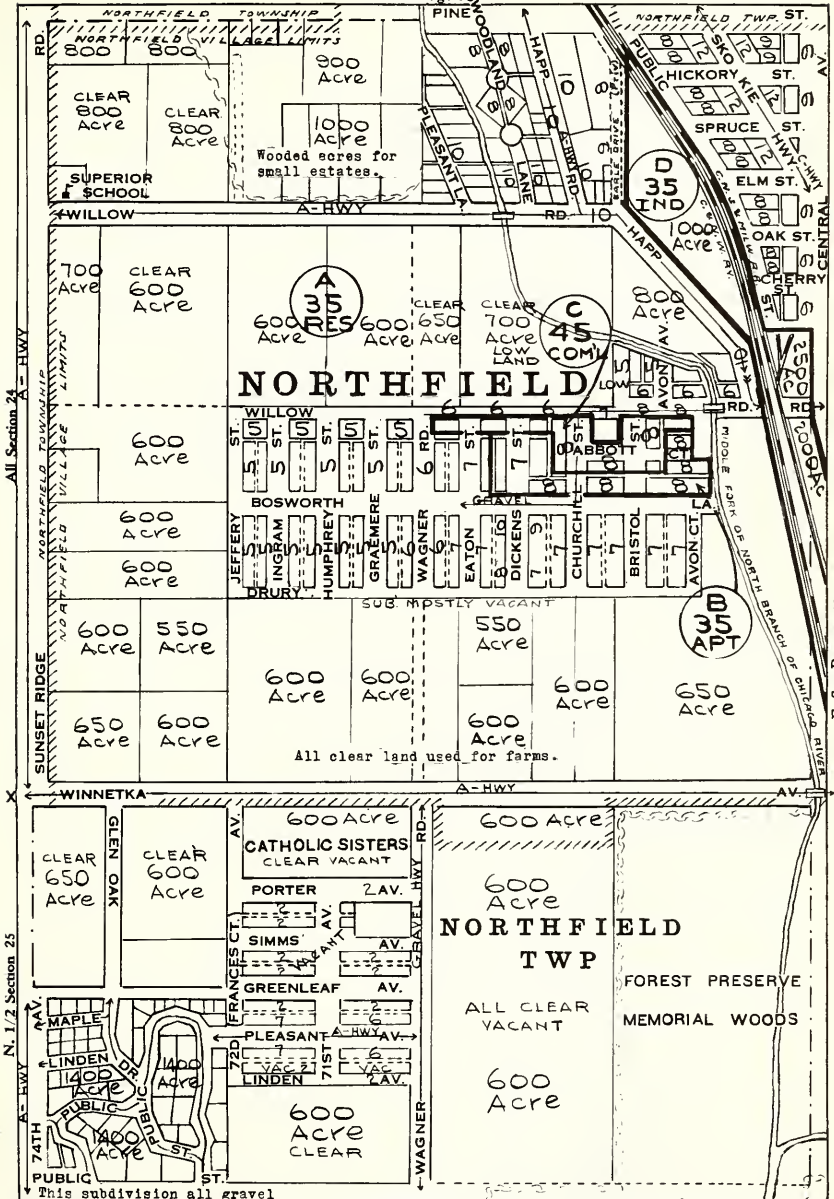
S. Sec Page 1K



MEMORANDA

OLCOTT'S LAND VALUES & ZONING 1936

T. 42 N.—R. 12 E.
N. See Page 1C



All Section 24

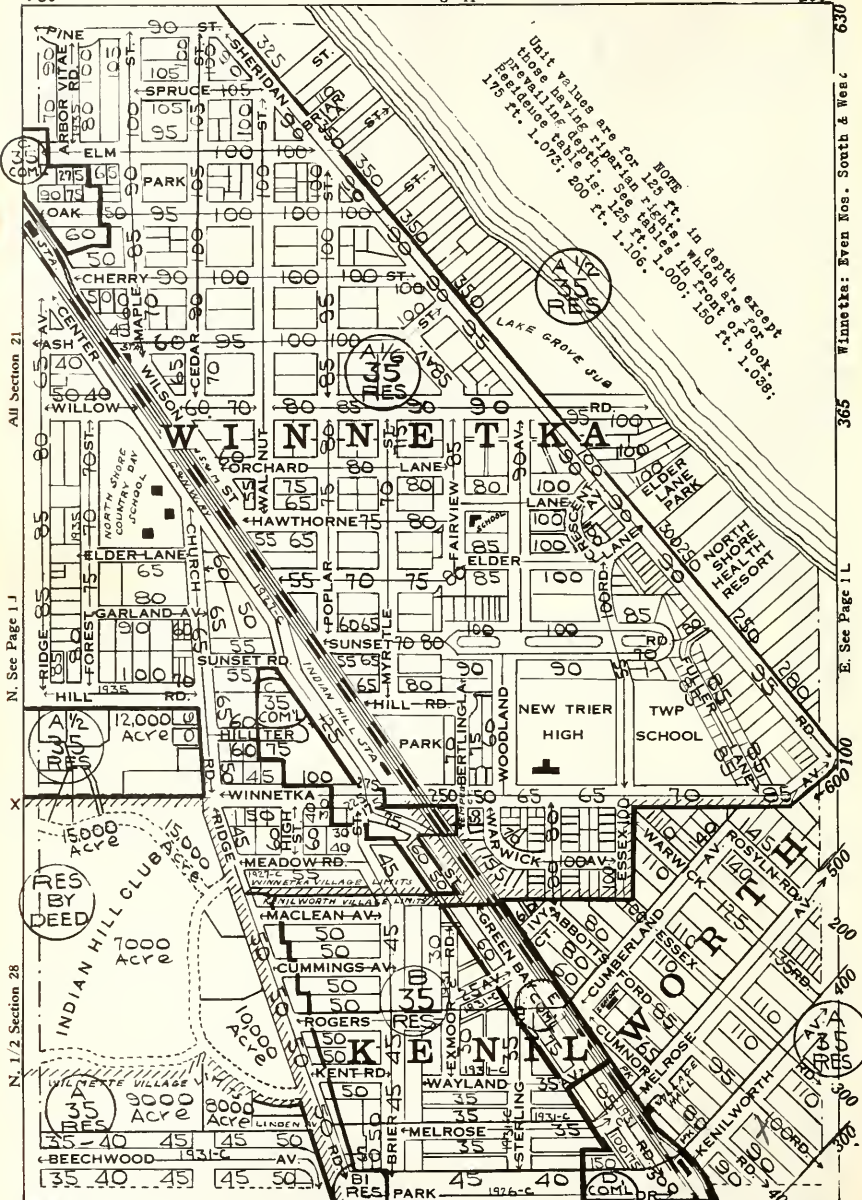
N. 1/2 Section 25

E. See Page 1H

S. See Page 2

- NW 1/4 Sec 24 Vacant Acres-Few Homes on Hwy
- SW 1/4 Sec 24 Vac Acres-New Sub-No Imps.
- NW 1/4 Sec 25 New Subs-Vac-Wing Sts Pvd-Few Homes
- NE 1/4 Sec 24 New Subs-Vac-Few Homes-No Imps
- SE 1/4 Sec 24 New Subs-Vac-Few Homes-No Imps
- NE 1/4 Sec 25 Forest Preserve

Unit values are for 125 ft. in depth except those having triangular plots which are for prevailing depth. See tables in front of book: Residential table 1e; 125 ft. 1.000; 150 ft. 1.038; 175 ft. 1.072; 200 ft. 1.106.



All Section 21

N. See Page 1 J

N. 1/2 Section 28

Winnetka: Even Nos. South & West

E. See Page 1 L

| | | | | |
|--|-------------------|---------------|---|-----|
| 2300 | 1900 | S. See Page 5 | 600 | 500 |
| M ² Sec 21 C1 4-5-6-6-9-10-11-Amer | 700 | | NE ² Sec 21 Class 9-10-11-Amer | |
| SW ⁴ Sec 21 C1 4-5-6-7-9-10-11-Amer | Kenilworth: Even | | SE ² Sec 21 Class 5-6-7-9-10-11-Amer | |
| NE ² Sec 28 C1 7-9-10-11-New-Amer | Nos. South & West | | NE ² Sec 28 Class 4-5-6-7-9-10-11-Amer | |

T. 42 N.—R. 13 E.



OUR OFFICE

R. B. WHITAKER CO.

Real Estate • Acreage
Building Sites • Loans
Insurance

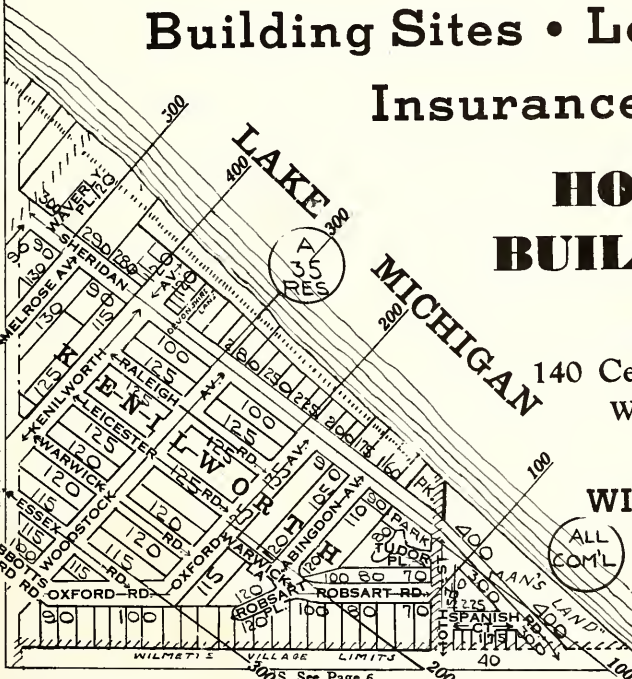
HOME BUILDERS

office
140 Center Street
Winnetka

phone
WINNETKA

3250

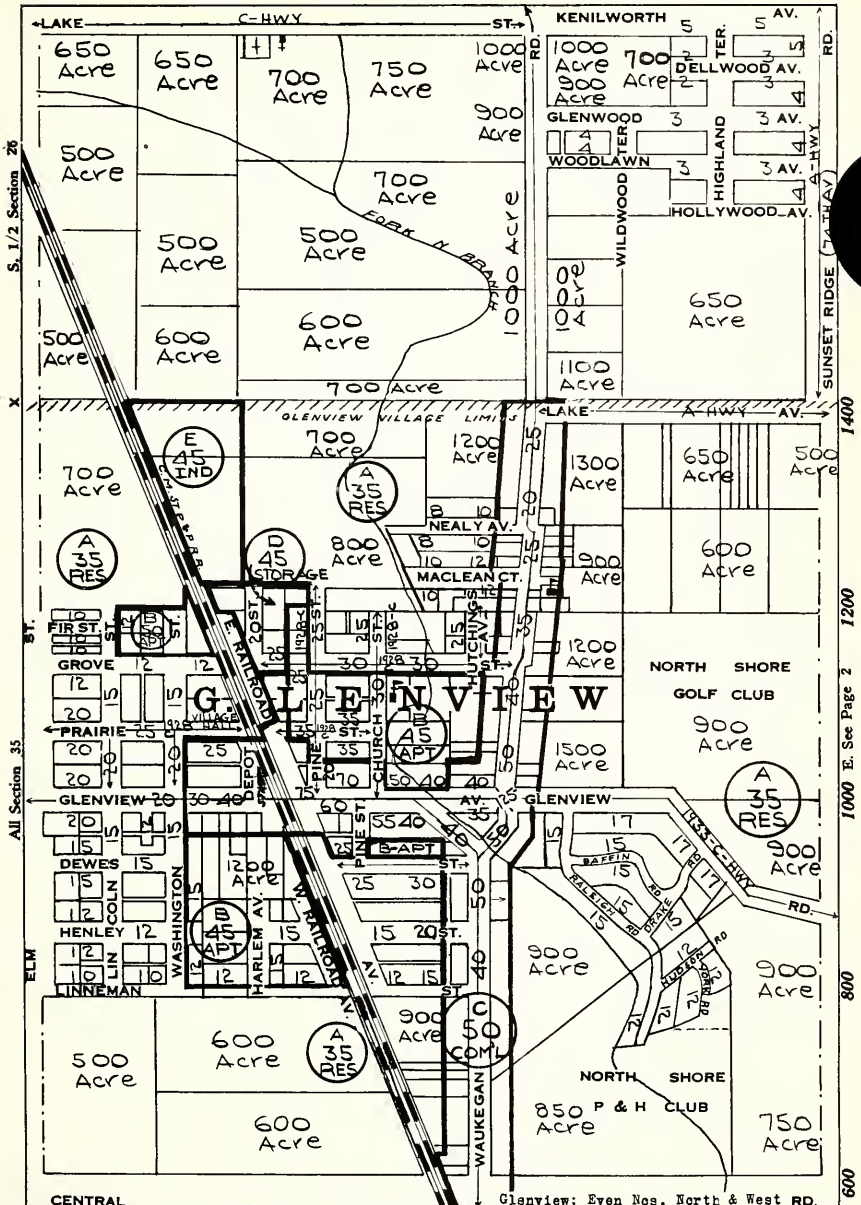
W. See Page 1 K
All Section 22
X
N. 1/2 Section 21
A



See Page 6

MEMORANDA

T. 42 N.—R. 12 E.



S. 1/2 Section 26

X

ST.

All Section 35

ELM

CENTRAL

SUNSET RIDGE (74-TRAY) A-HWY

1400

1200

1000 E. See Page 2

800

600

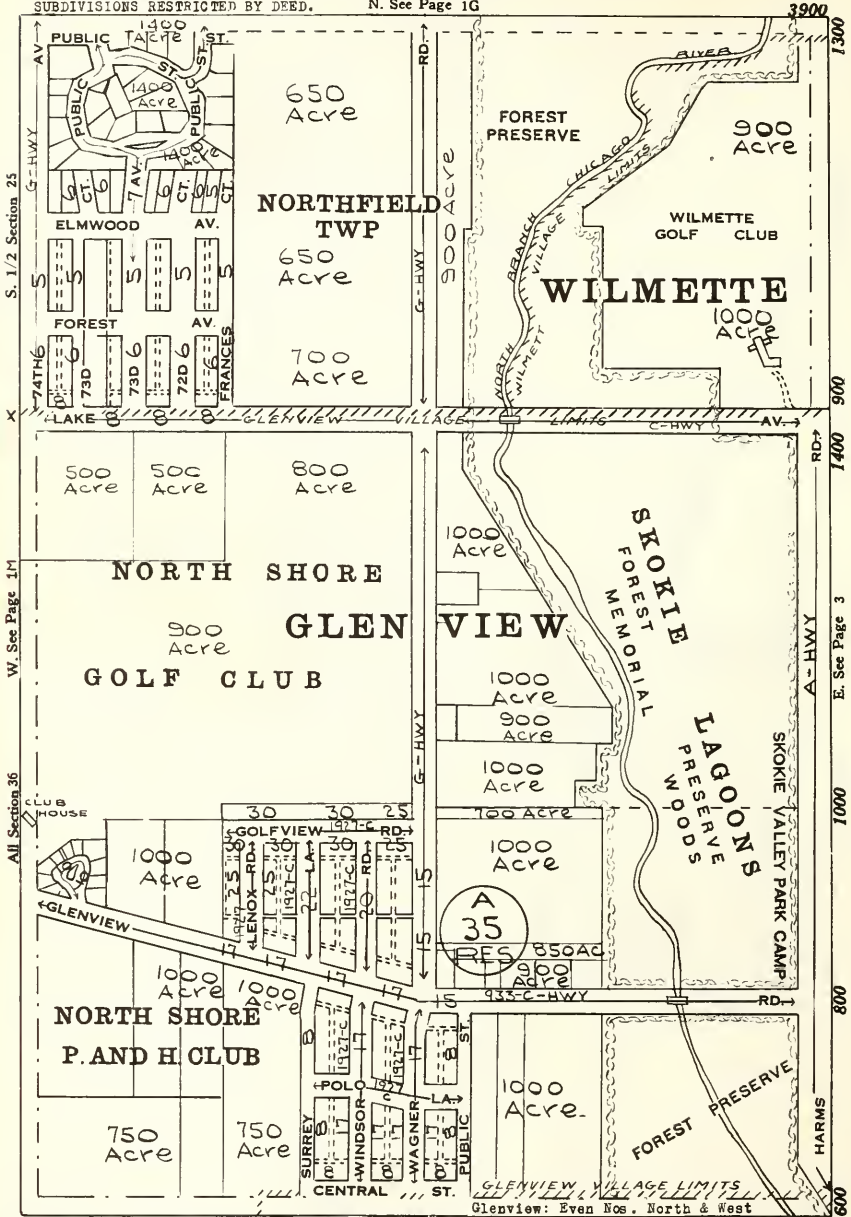
2100 1900 S. See Page 7A 1700 1500 1300

- SW 1/4 Sec 26 Vacant Acres
- SE 1/4 Sec 26 Vac Acres—New Subs—No Imps.
- NW 1/4 Sec 35 Class 3-4-5—Vac Lots Amer
- NE 1/4 Sec 35 Vac Acres—Few Stores & Homes on Hwy
- SW 1/4 Sec 35 Class 3-4-5—Vac Lots Amer
- SW 1/4 Sec 35 New Subs—All Vac—No Imps.

OLCOTT'S LAND VALUES & ZONING 1936

NORTHFIELD TWP. NOT ZONED.
SUBDIVISIONS RESTRICTED BY DEED.

T. 42 N.—R. 12 E.
N. See Page 1G



S. 1/2 Section 25

W. Sec Page 1M

All Section 36

1300

S. Sec Page 7B 900

SW 1/4 Sec 25 Class 7—Most Vac—Wing Sts Pvd & Wooded
NW 1/4 Sec 36 North Shore Golf Club
SW 1/4 Sec 36 Class 7—New Subs—Pvd Sts—Most Vac

SE 1/4 Sec 25 Wilmette Golf Club & F.P.
NE 1/4 Sec 36 Vacant Acres & Forest Preserve
SE 1/4 Sec 36 Vacant Acres & Forest Preserve

1300

900

1400

E. Sec Page 3

1000

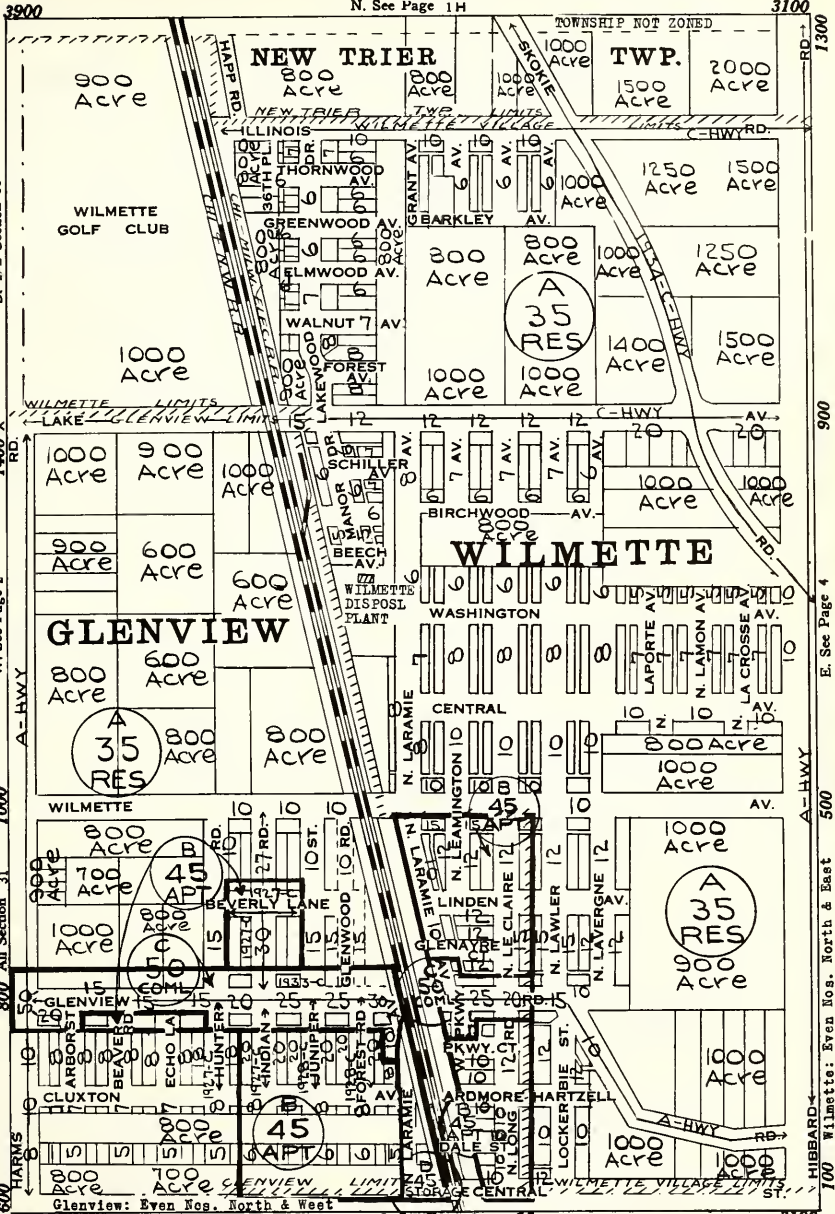
800

600

500

T. 42 N.—R. 13 E.

N. See Page 1H



S. 1/2 Section 30

1400 X RD.

W. Sec Page 2

A-HWY

1000

800 All Section 31

HARMS RD.

500

S. See Page 8

00

3100

SW 1/4 Sec 30 Class 7—Most Vac
 NW 1/4 Sec 31 Class Vac Acres
 SW 1/4 Sec 31 Class 4—7—Most Vac—Amer

SE 1/4 Sec 30 Vac Acres Few Homes
 NE 1/4 Sec 31 New Subs All Vac—Not Pvd
 SE 1/4 Sec 31 New Subs All Vac—Not Pvd

1300

900

E. Sec Page 4

A-HWY

1000

HIBBARD RD.

100

Wilmette: Even Nos. North & East

THE BILLS REALTY, Inc.

"Every Sound Real Estate Service"

**Loop—South Shore—West Side—North-West Side
Near North Side—North Shore**

**PROPERTY MANAGEMENT GENERAL BROKERAGE
MORTGAGE SERVICING REORGANIZATIONS
INSURANCE**

Developers of Indian Hill Estates

Loop Office—134 S. La Salle St., State 0266

BRANCH OFFICES:

Evanston

529 Davis St.
(Briargate 1106)
(Greenleaf 1166)

South Shore

1920 East 71st Street
(Hyde Park 2604)

Indian Hill Estates

2703 Ashland Ave.
(Wilmette 2792)

West Side

322 S. Oak Park Ave., Oak Park
(Austin 2328)
(Euclid 3147)

North-West Side

4810 N. Kimball Ave
(Keystone 1261)

CONSULT OUR ADVERTISERS

THEY ARE AMONG

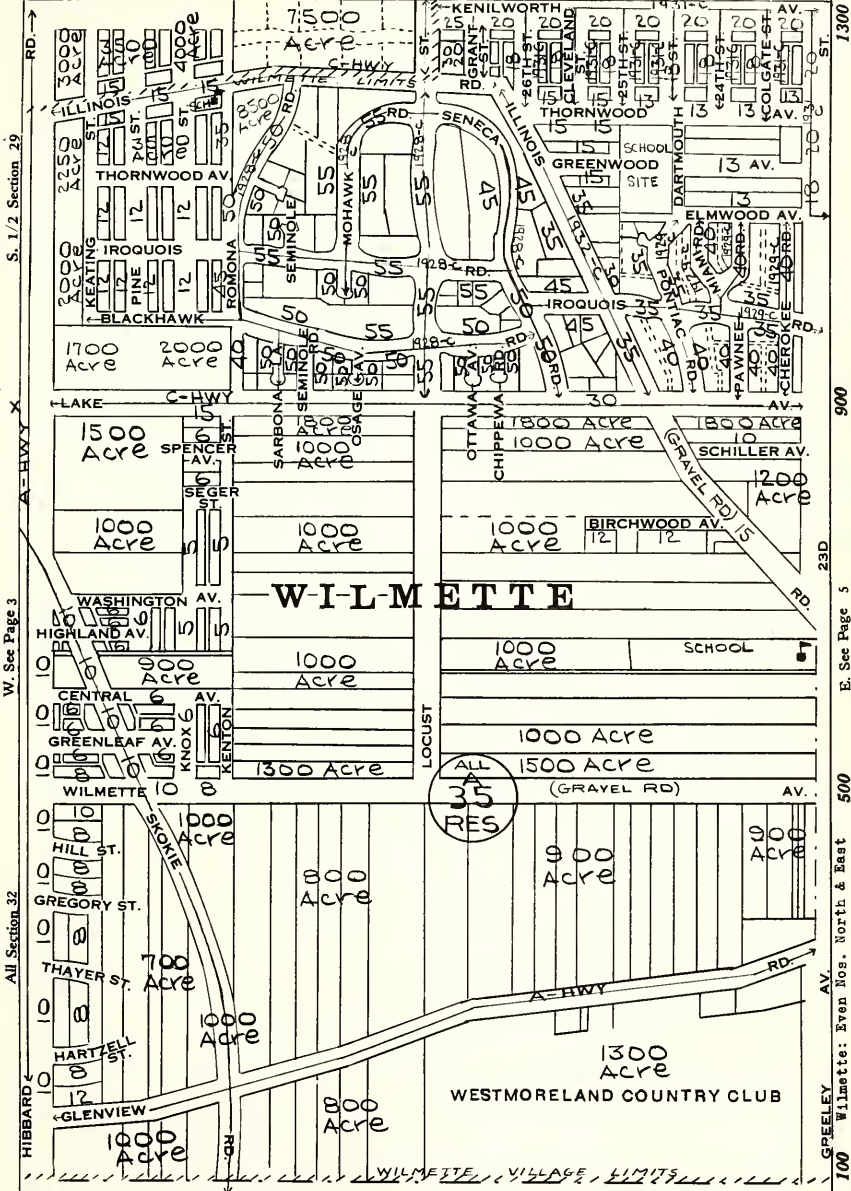
THE LEADING REAL ESTATE MEN

in their respective districts

See Index to advertisers

OLCOTT'S LAND VALUES & ZONING 1936

T. 42 N. - R. 13 E.
N. See Page 11



S. 1/2 Section 29

A-Hwy X

W. Sec Page 3

All Section 32

HIBBARD RD.

3100

SW 1/4 Sec 29 Class 9-10-11-Vac Lots-Amsr
NW 1/4 Sec 29 Class All Vacant-Not Pvd
SW 1/4 Sec 32 Class All Vacant-Not Pvd

S. See Page 9

SE 1/4 Sec 29 Class 3-4-5-7-9-Vac Lots-Amer
NE 1/4 Sec 32 Class 3-4-Vacant-Farms
SW 1/4 Sec 32 Class All Vacant-Farms

2300

1300

900

E. Sec Page 5

500

100 Wilmette: Even Nos. North & East

GREEPLEY AV.

MEMORANDA



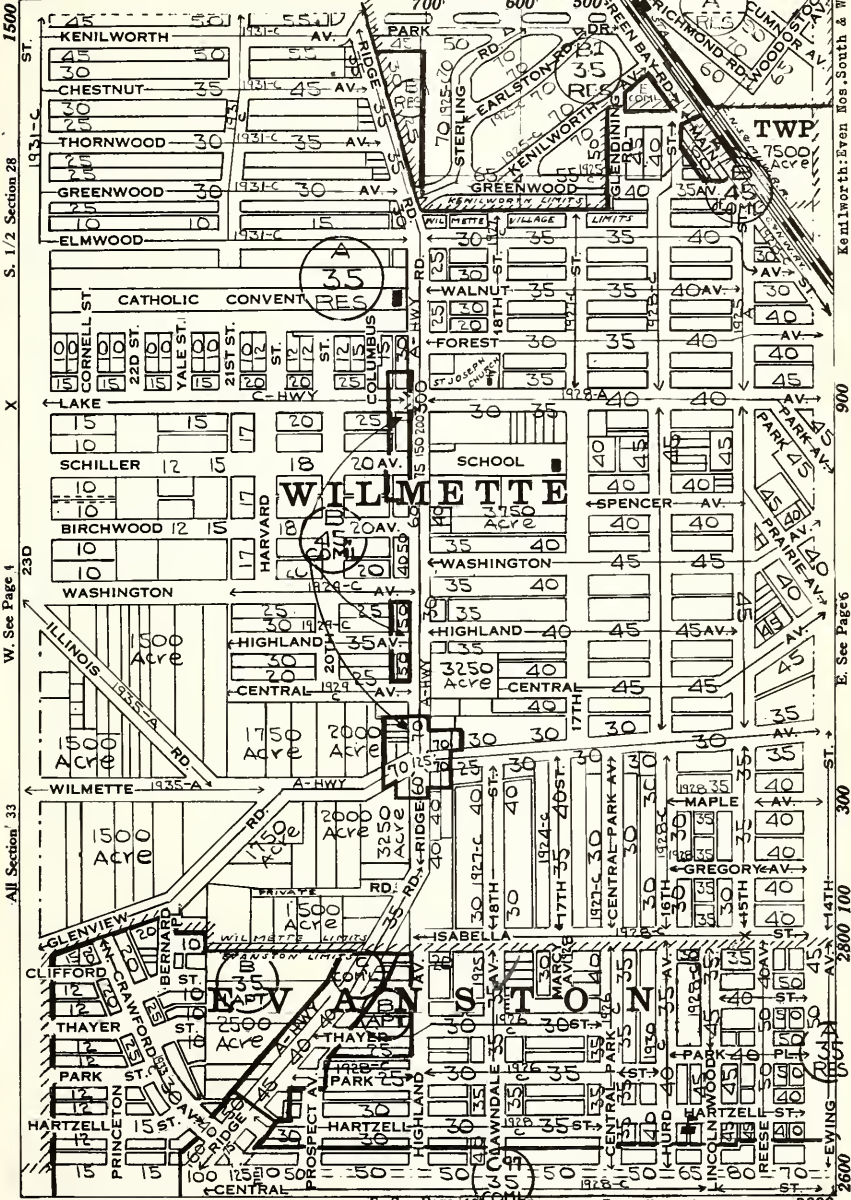
OLCOTT'S LAND VALUES & ZONING 1936

Wilmette: Even Nos. North & East
2300 2100

T. 42 N. - R. 13 E.
N. Sec Page 1K

KENILWORTH

Kenilworth: Even Nos. South & West
2300



1500 ST.

S. 1/2 Section 28

X

W. Sec Page 4

All Section 33

900

E. Sec Page 6

300

2800 100

2800

2600

SW 1/4 Sec 28 Class 4-7-9-Vac Lots-Amer
 NW 1/4 Sec 33 Class 3-4-5-6-7-Vac Lots-Amer
 SW 1/4 Sec 33 Class 3-4-Most Vac-Amer

S. Sec Page 10

Evanston: Even Nos. South & West 2800
 SW 1/4 Sec 28 Class 4-5-6-7-9- Few Lots-Amer
 NW 1/4 Sec 33 Class 3-4-5-6-7- Few Lots-Amer
 SW 1/4 Sec 33 Class 3-4-5-6-7- Few Lots-Amer

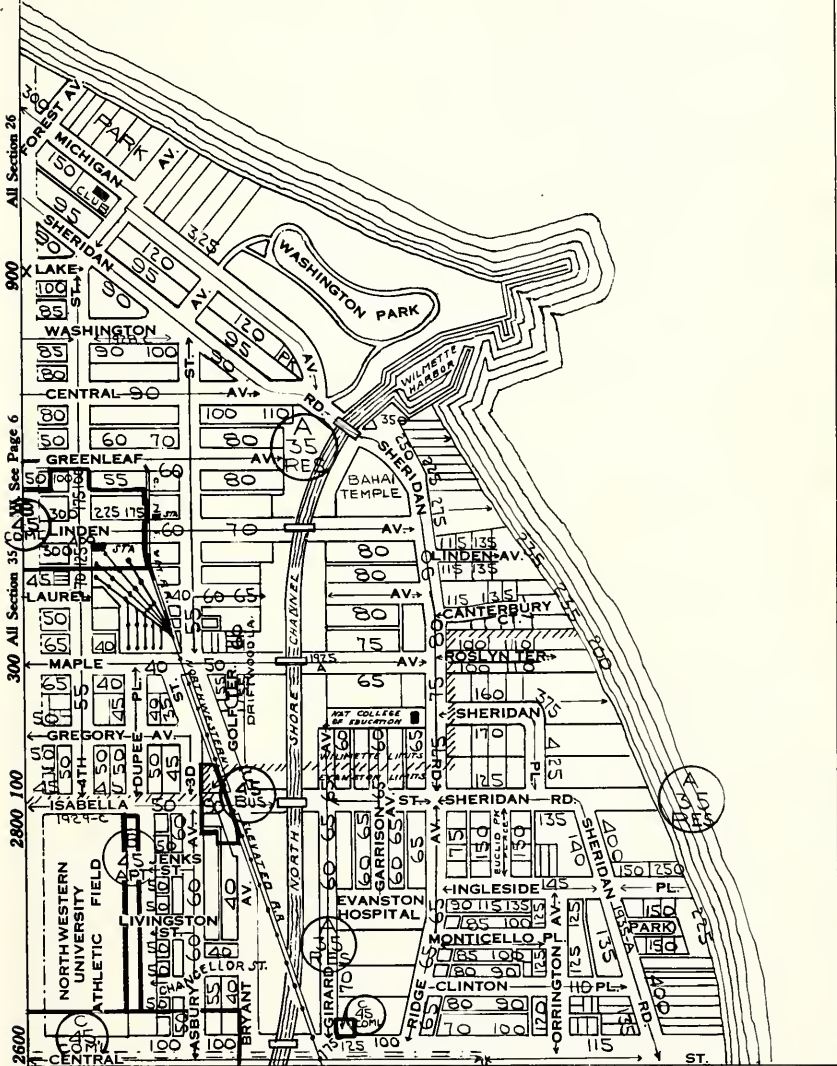
500

100

NOTE

Unit values are for 125 ft. in depth, except those having riparian rights, which are for prevailing depth. See tables in front of book. Residence table is: 125 ft. 1.000; 150 ft. 1.038; 175 ft. 1.073; 200 ft. 1.106.

Wilmette: Even Nos. North & East



300 All Section 26
 900
 300 All Section 35
 300 All Section 6
 2800 100
 2600

S. See Page 12 900

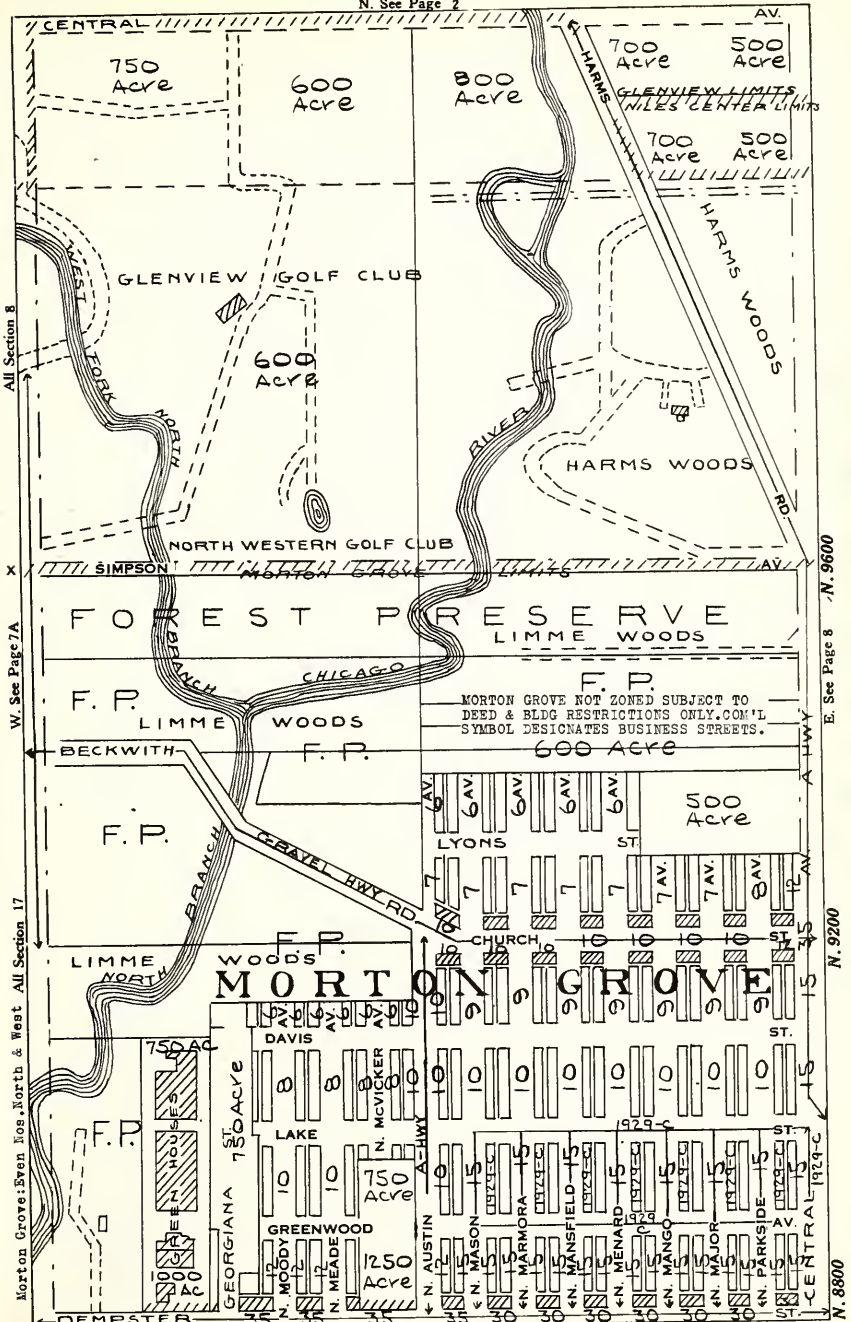
EVAN 500

Sec 26 Class 7-9-10-11- Amer
 NW 1/4 Sec 35 Class 7-9-10-11-Amer
 SW 1/4 Sec 25 Class 4-7-9-Amer

NE 1/4 Sec 35 Class 9-10-11-Amer
 SE 1/4 Sec 35 Class 7-9-10-11-Amer

Evanston: Even Nos. South & West

T. 41 N., R. 13 E.
N. See Page 2



All Section 8

W. See Page 7A

W. See Section 17

Morton Grove: Even Nos. North & West All Section 17

E. See Page 8

N. 9200

N. 8600

W. 6400

S. See Page 12E

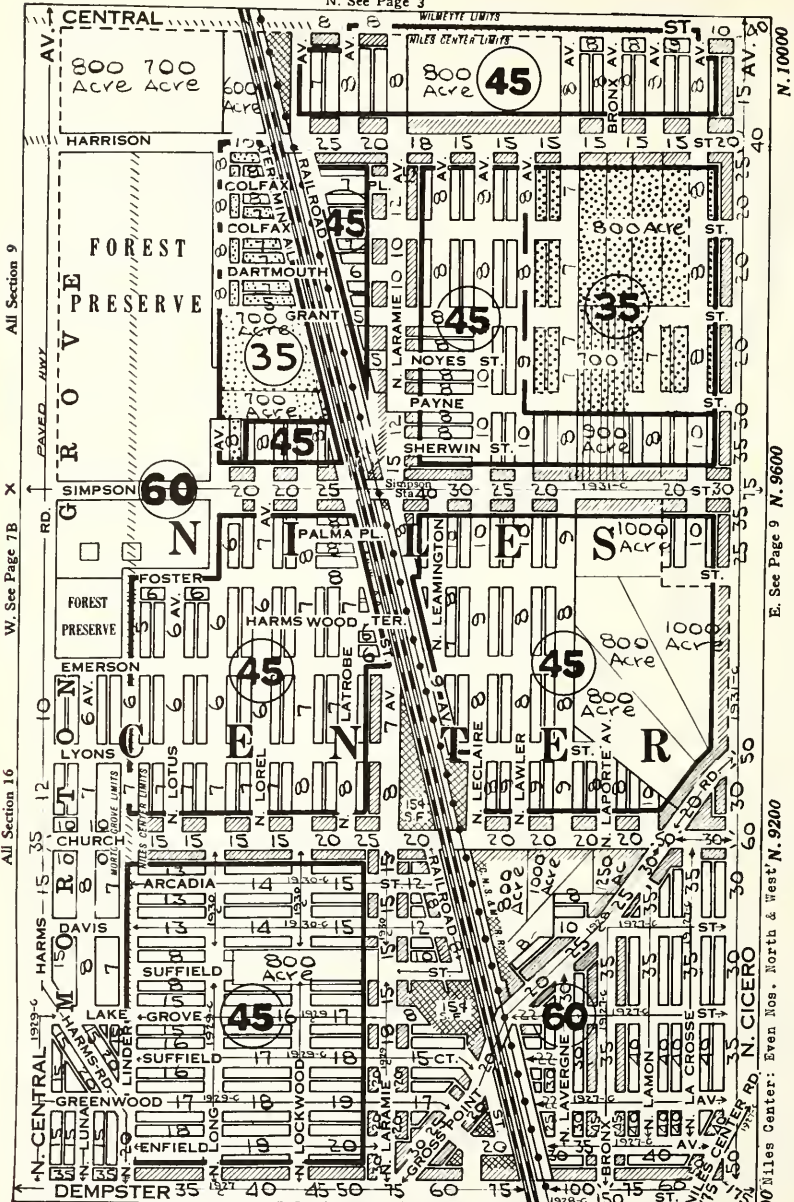
W. 5600

- SW 1/4 Sec 8 Glenview Golf Club
- SW 1/4 Sec 17 Forest Preserve
- SW 1/4 Sec 17 Vac Sube-Road Houses

- SE 1/4 Sec 8 Forest Preserve
- SE 1/4 Sec 17 All Vacant Sub
- SE 1/4 Sec 17 Most Vac Sub-Few New Bungalows

T. 41 N.—R. 13 E.

N. See Page 3



All Section 9

W. Sec Page 7B X

All Section 16

W. 5600

S. See Page 13

W. 4800

W₁ Sec.9 All Vac-New Subs-Not Paved
 NW₁ Sec 16 All Vac-New Subs-Not Paved
 SW₁ Sec.16 All Vac-New Subs-All Paved

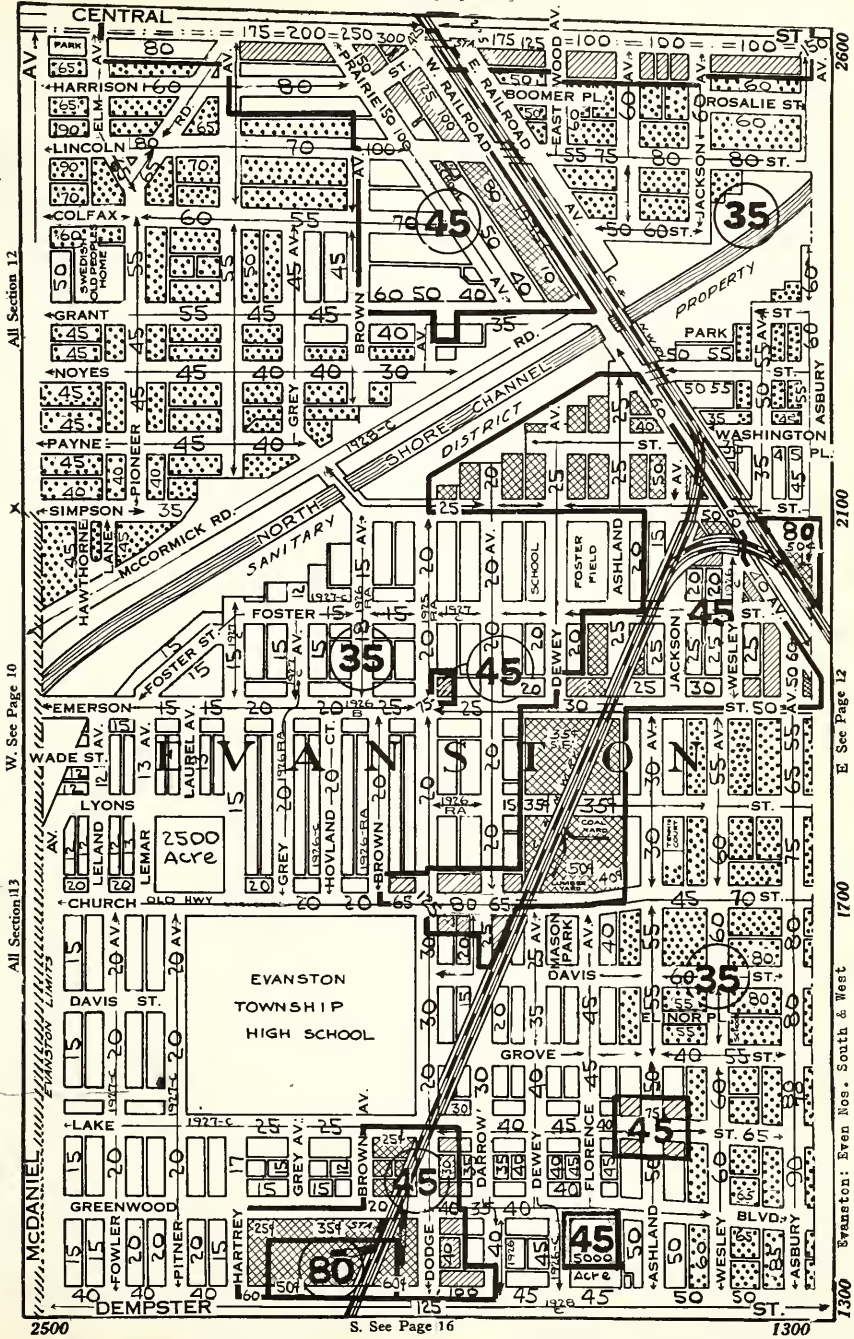
SE₁ Sec 9 All Vac-New Subs-Not Paved
 NE₁ Sec 16 All Vac-New Subs-Not Paved
 SE₂ Sec 16 Class 4-15-16-Vac Lots

N. 10000

E. Sec Page 9 N. 9600

N. 8800 Miles Center: Even Nos. North & West' N. 9200

T. 41 N.—R. 13 E.
N. See Page 6



All Section 12

W. Sec Page 10

All Section 13

2500

S. See Page 16

1300

2600
2100
1700
1300
Evanston: Even Nos. South & West

Sec 12 Class 6-7-9-10
 Sec 13 Emerson Av to Channel Colored 1-3
 Sec 13 S of Emerson Av Class 4-5-6-9
 Sec 13 Dodge Av to McDaniel Av 1-4-15 Vac Lots

Experience

Fifty-two years experience with Chicago real estate permits us to offer the services of an organization trained and departmentalized in the functions of:

Management
Financing
Insurance
Sales

**QUINLAN
AND TYSON
INC.**

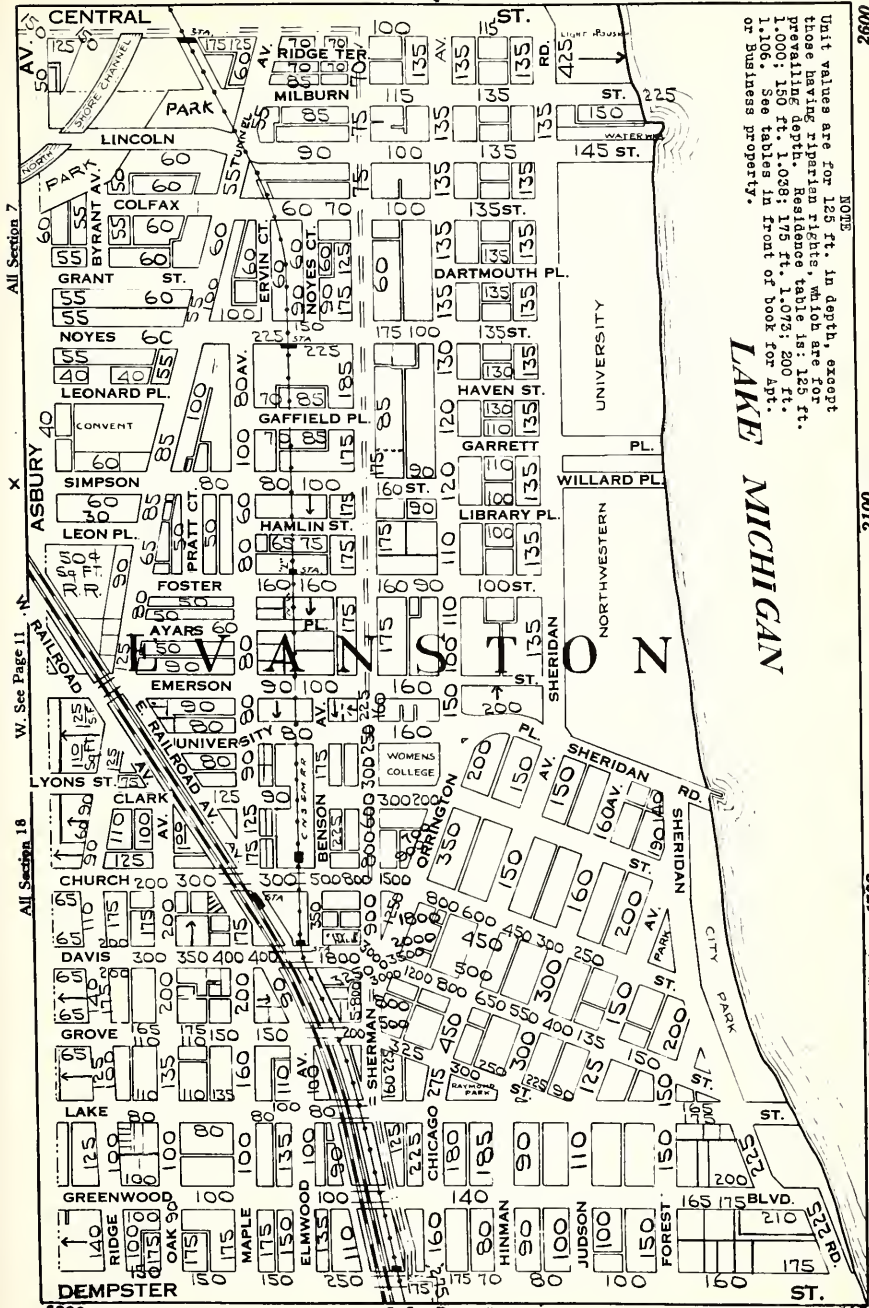
Established 1884

One N. La Salle St.
Telephone
Central 0227

1571 Sherman Ave.
Evanston
University 2600

T. 41 N.—R. 14 E.
N. See Page 7

THIS MAP LAND VALUES ONLY.
SEE DUPLICATE MAP NO. 12 FOR ZONING.



All Section 7

X

W. See Page 11

All Section 18

1300

W_{1/2} Sec 7 Class 3-4-9-17
 NW_{1/4} Sec 18 Class 5-6-16-17-43
 SW_{1/4} Sec 18 Class 6-11-17-18

S. See Page 17

E_{1/2} Sec 7 Class 6-9-10
 NE_{1/4} Sec 18 Class 6-9-10
 SE_{1/4} Sec 18 Class 6-7-9-10-17-36

NOTE
 Unit values are for 125 ft. in depth, except those having riparian rights, which are for prevailing depth. Residence table is: 125 ft. 1,000; 150 ft. 1,038; 175 ft. 1,073; 200 ft. 1,108. See tables in front of book for Apt. or Business property.

2600

2100

1700

Evanston: Even Nos. South & West

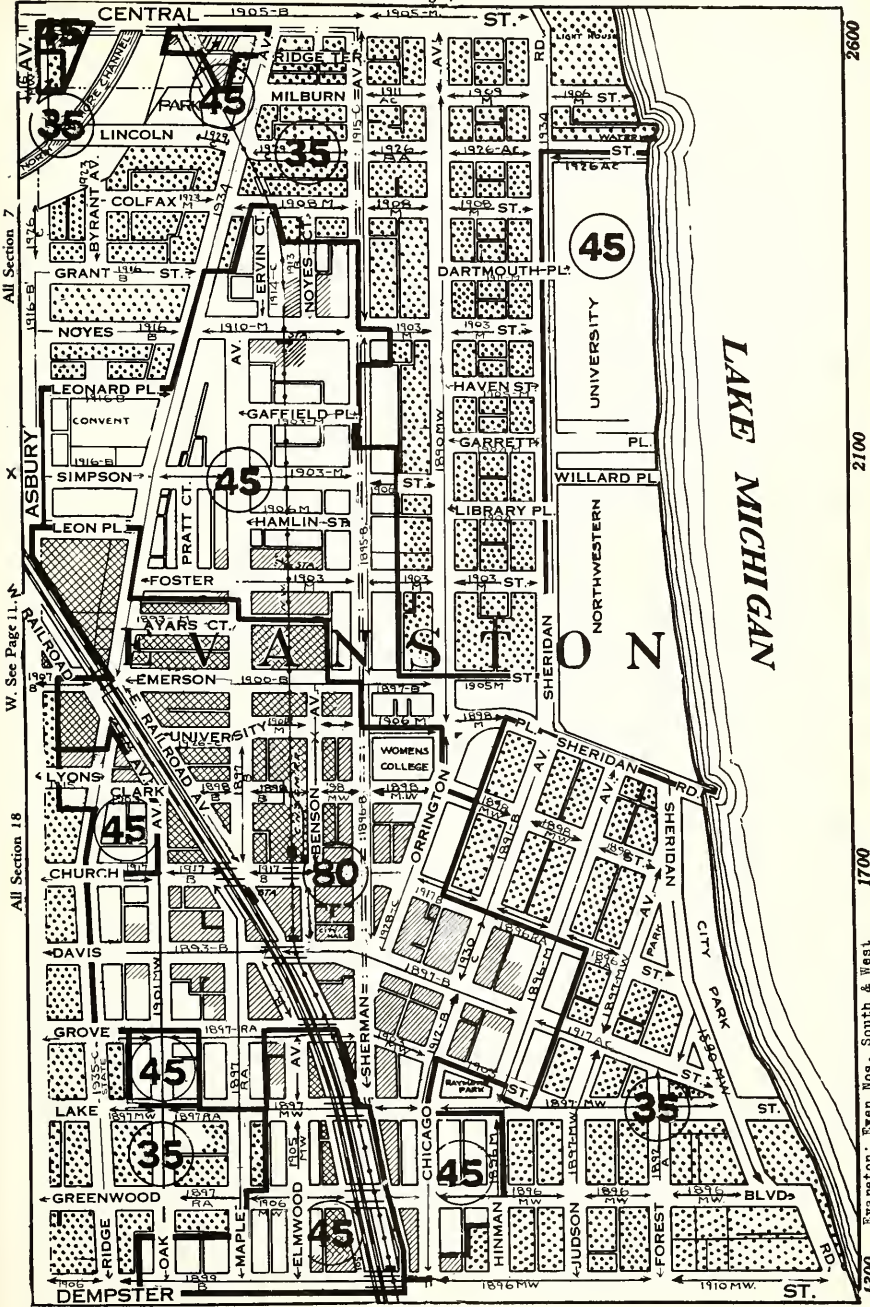
100

MEMORANDA

T. 41 N.—R. 14 E. THIS MAP ZONING ONLY.

N. See Page 7

SEE DUPLICATE MAP NO. 12 FOR LAND VALUES.



All Section 7

X

W. See Page 11, N

All Section 18

2600

2100

1700

Evanston: Even Nos. South & West

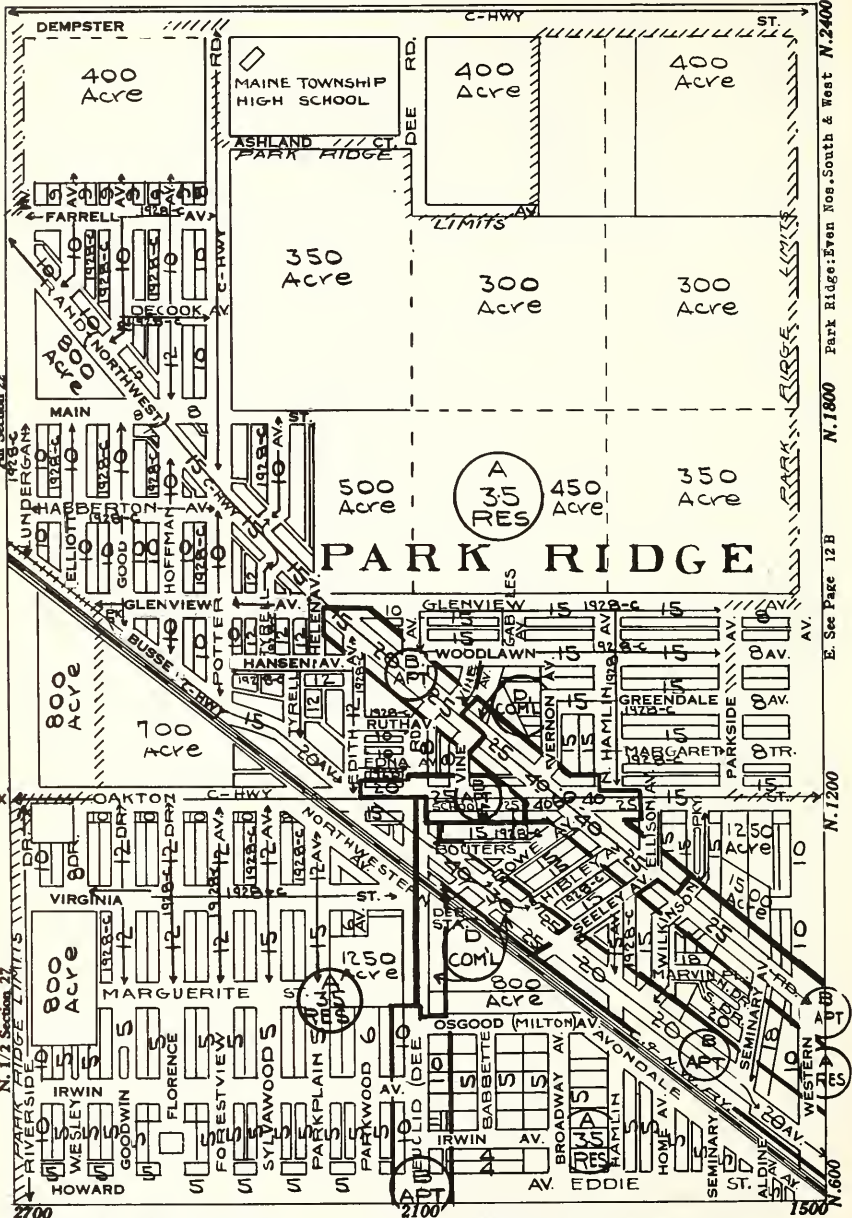
1300

NE 1/4 Sec 7 Class 3-4-9-17
 NW 1/4 Sec 18 Class 5-6-16-17-43
 SW 1/4 Sec 18 Class 6-11-17-18

S. See Page 17

NE 1/4 Sec 7 Class 6-9-10
 NE 1/4 Sec 18 Class 6-9-10
 SW 1/4 Sec 18 Class 6-7-9-10-17-36

100



N. 1800 Park Ridge: Even Nos. South & West N. 2400

E. See Page 12 B

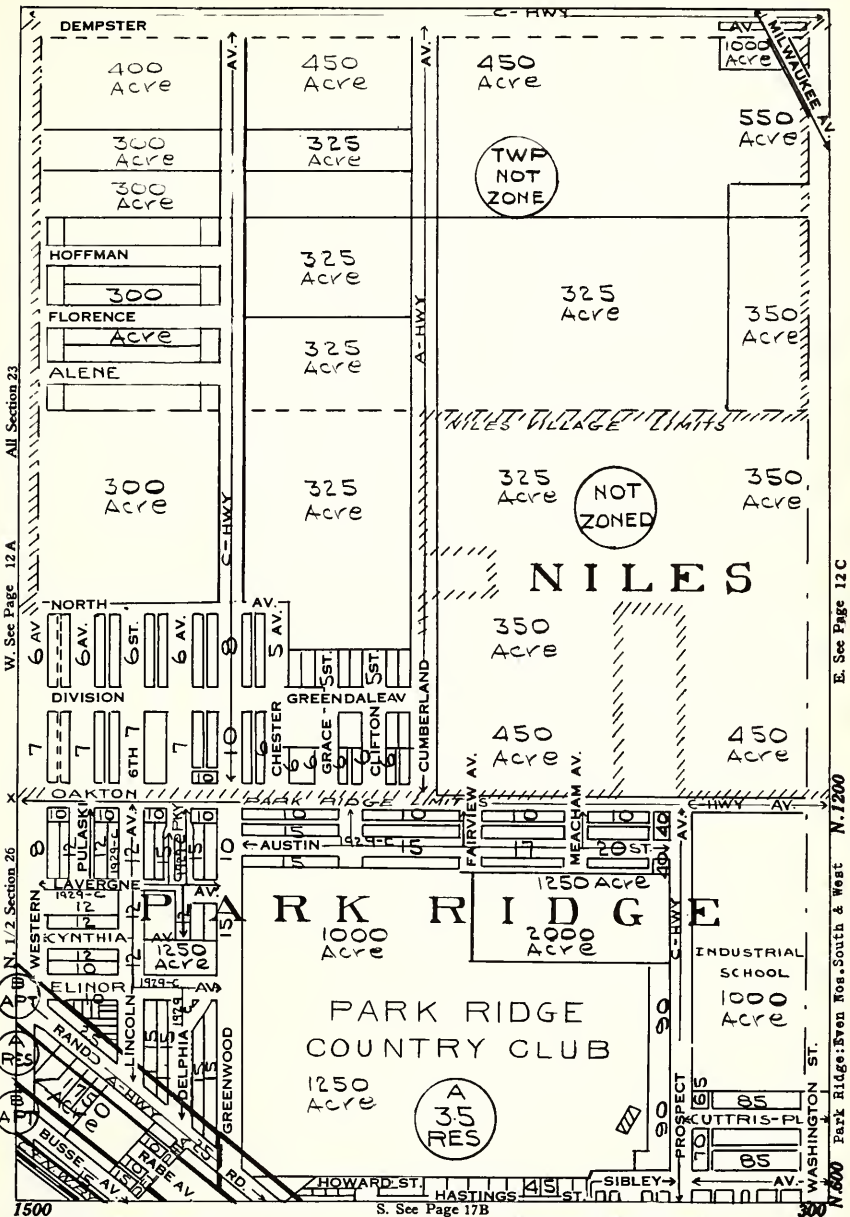
N. 1200

N. 1500

NW 1/4 Sec 22 All Vac Sub Pvd-Farms
 SW 1/4 Sec 22 All Vac Sub Pvd
 NE 1/4 Sec 27 Most Vac Sub-Few Frame Houses

NE 1/4 Sec 22 Truck Farms
 SE 1/4 Sec 22 Class 4-7-Sub Most Vac
 NE 1/4 Sec 27 Most Vac Sub-Few Frame Houses

T. 41 N.—R. 12 E.



W. Sec Page 12A All Section 23

N. 1/2 Section 26

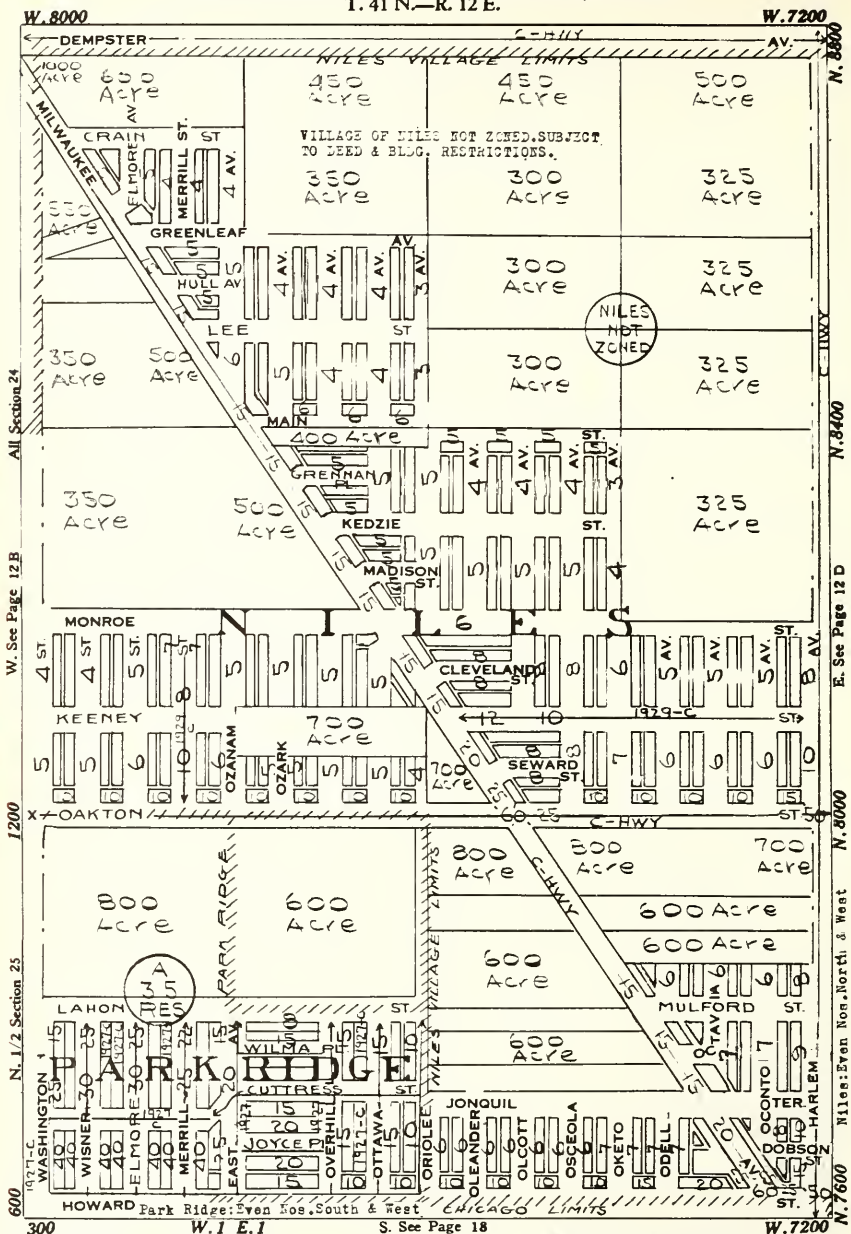
E. Sec Page 12C

N. 1/2 Section 26 Park Ridge Even Nos. South & West N. 1200

1500
 NW 1/4 Sec 23 Truck Farms
 SW 1/4 Sec 23 Truck Farms-Subs All Vac
 NW 1/4 Sec 26 Subs All Vac-Few Frame-Fwd Sts

S. Sec Page 17B

NE 1/4 Sec 23 Truck Farms
 SE 1/4 Sec 23 Truck Farms
 NE 1/4 Sec 26 Class 7-9-10-Vac Lots-Amer



SW_{1/4} Sec 24 All Vac Sub-Farms
 SW_{1/4} Sec 24 All Vac Sub-Farms
 SW_{1/4} Sec 25 C1 7-9-Most Vac Lots

S. See Page 18

NE_{1/4} Sec 24 Truck Farms
 SE_{1/4} Sec 24 Most Vac Sub-Few C1 7
 NE_{1/4} Sec 25 All Vac Sub-Farms

All Section 24

W. See Page 12B

1200

N. 1/2 Section 25

600

N. 8600

N. 8400

E. See Page 12D

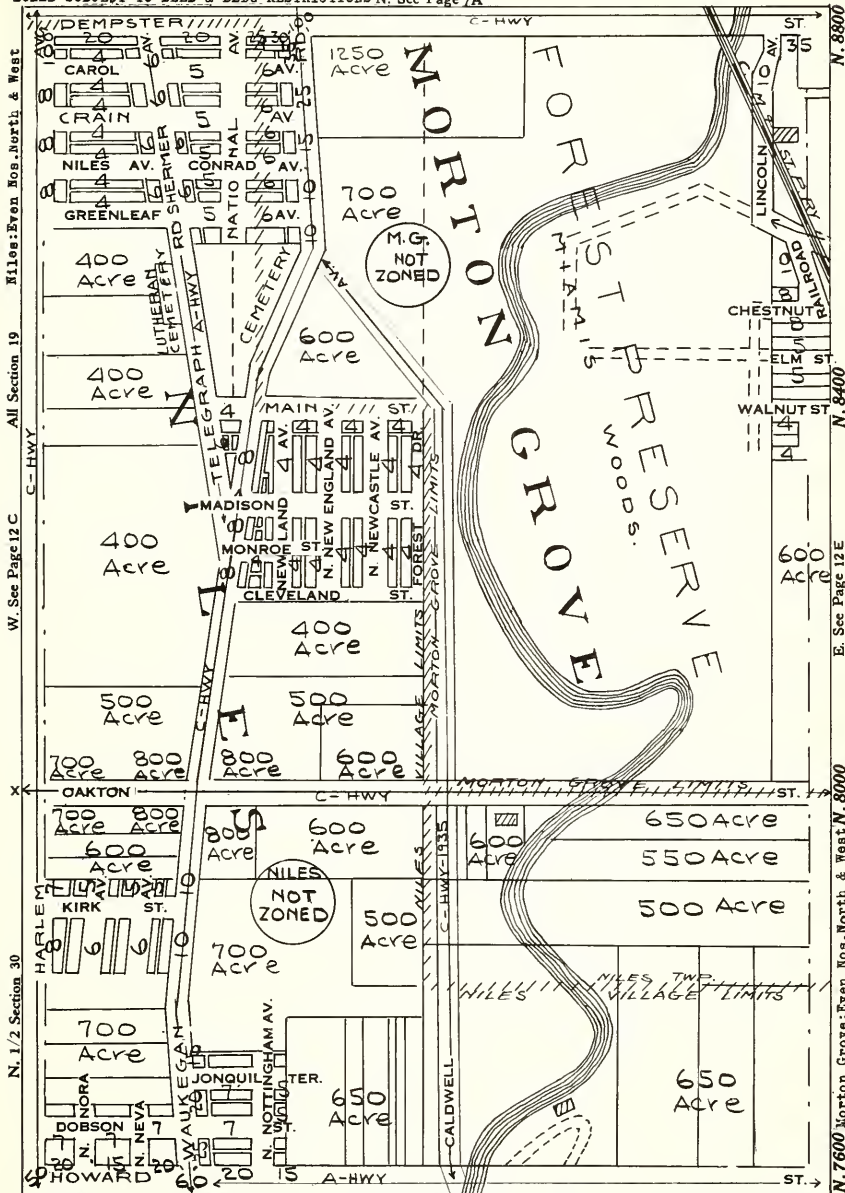
N. 8000

Niles: Even Non. North & West

N. 7600

W. 7200

VILLAGE OF NILES & MORTON GROVE NOT ZONED SUBJECT TO DEED & BLDG RESTRICTIONS N. See Page 7A



W. 7200 W. 7000 S. See Page 19 W. 6400

NW 1/4 See 19 Farms-Subs All Vac-No Imp to land
 SW 1/4 See 19 Farms-Subs All Vac-No Imp to land
 NW 1/4 See 30 Farms-Road Houses-Subs All Vac

NE 1/4 See 19 Forest Preserves
 SE 1/4 See 19 Forest Preserves
 NW 1/4 See 30 Farms-Road Houses

Miles:Even Nos.North & West

All Section 19

W. See Page 12 C

N. 1/2 Section 30

N. 8800

N. 8400

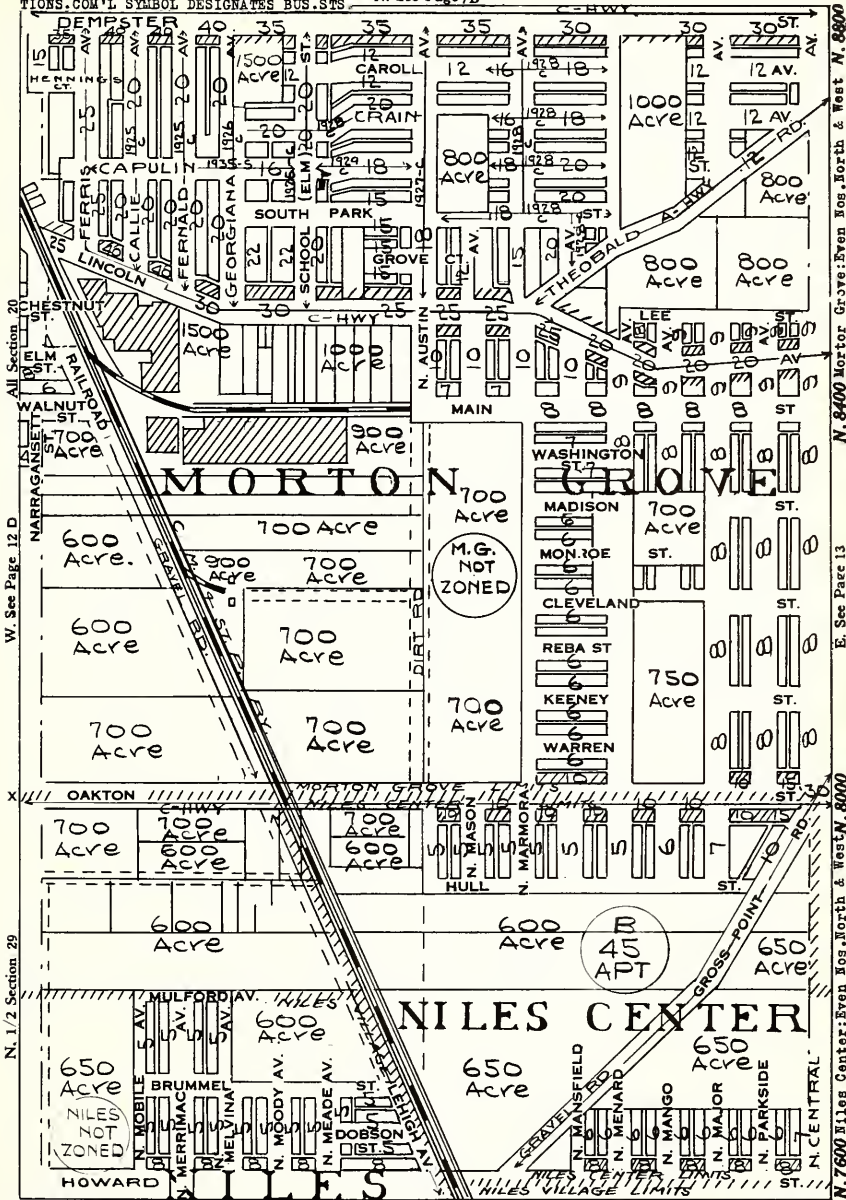
E. See Page 12 E

N. 7600 Morton Grove:Even Nos.North & West N. 8000

MEMORANDA

OLCOTT'S LAND VALUES & ZONING 1936

MORTON GROVE & VILLAGE OF NILES NOT ZONED SUBJECT TO DEED & BLDG RESTRICTIONS.COM'L SYMBOL DESIGNATES BUS.STS
 T. 41 N.—R. 13 E.
 N. See Page 7B



All Section 20
 W. See Page 12 D
 N. 1/2 Section 29
 N. See Page 7B

N. 8400 Morton Grove:Even Nos.North & West N. 8800
 E. See Page 13
 N. 7600 Niles Center:Even Nos.North & West N. 8000

W. 6400

- NW 1/4 Sec 20 Class 1-2-3-4-Amer
- SW 1/4 Sec 20 Truck Farms
- NW 1/4 Sec 29 Truck Farms-Vac Subs

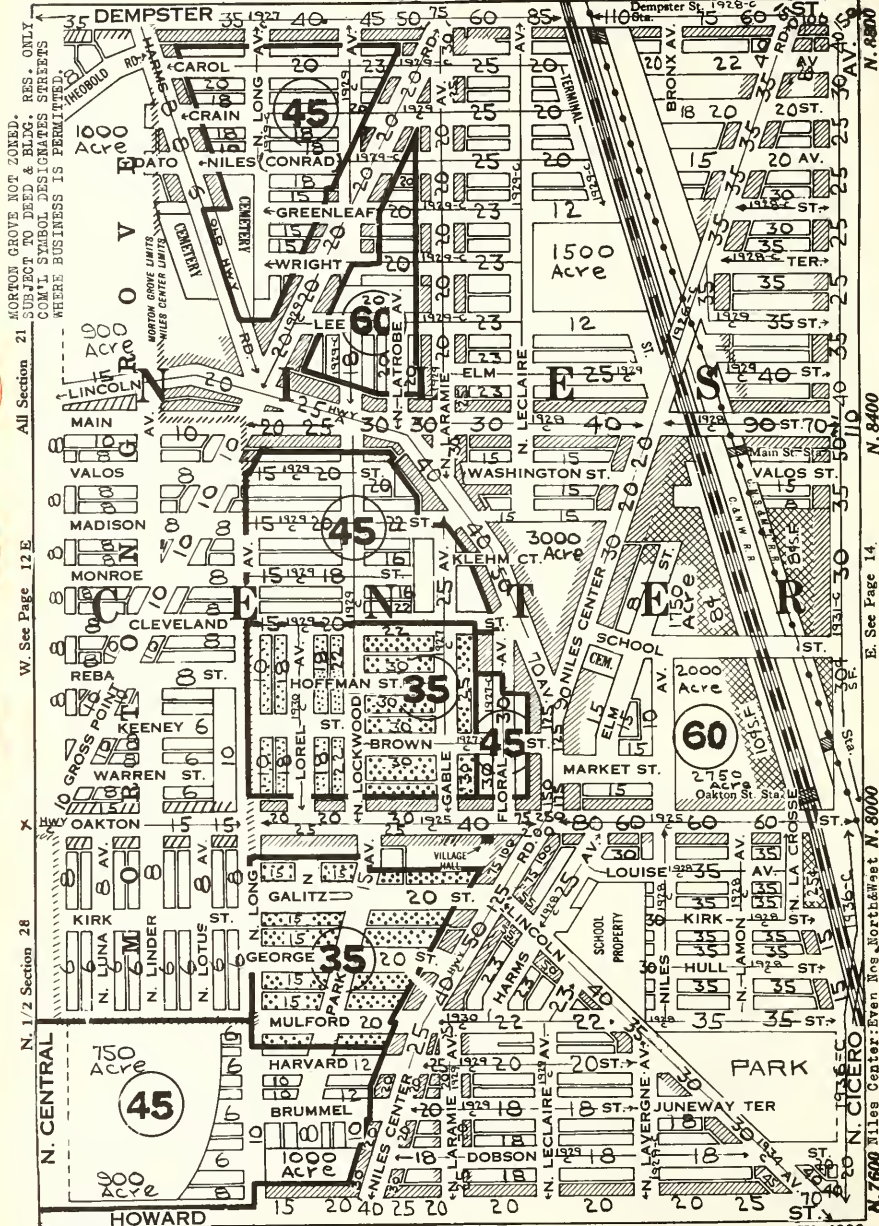
S. See Page 20

W. 5600

- NE 1/4 Sec 20 Class 3-4-Most-Vac-Amer
- SE 1/4 Sec 20 Vac Sub.
- NE 1/4 Sec 29 Truck Farms-Vac Subs

T. 41 N.—R. 13 E.

N. See Page 8



All Section 21

W. See Page 12 E

N. 1/2 Section 28

N. CENTRAL

W. 5600

S. See Page 21

W. 4800

NW 1/4 Sec 21 All Vac-New Subs
 SW 1/4 Sec 21 Class 4-5-Vac Lots
 NW 1/4 Sec 28 Class 3-4-Vac Lots-Not Paved

NE 1/4 Sec 21 Class 15-18-1/2 Paved-Vac Lots
 SE 1/4 Sec 21 Class 4-5 Business Center
 NW 1/4 Sec 28 Class 4-15-16-Vac Lots

N. 8400
 E. See Page 14
 N. 7600 Miles Center: Even Ing Northwest N. 8000

MORTON GROVE NOT ZONED.
 SUBJECT TO DEED & BLDG. RES. ONLY
 COM'L SYMBOL DESIGNATES STREETS
 WHERE BUSINESS IS PERMITTED.

Consult us Regarding
YOUR
Real Estate Problems

IN
NILES CENTER
AND
SURROUNDING DISTRICTS



BARGAINS
in
VACANTS, ACREAGE, RECEIVER SALE
and
MORTGAGE LIQUIDATIONS



NILES CENTER REALTY
COMPANY

4959 Dempster Street

(Office at Niles Center Dempster "L" Terminal)


Phones, NILES CENTER 4 and 5

ARMOND D. KING

5045 Oakton Street

Niles Center

NILES CENTER ♦ NILES ♦ LINCOLNWOOD
MORTON GROVE ♦ GOLF ♦ GLENVIEW



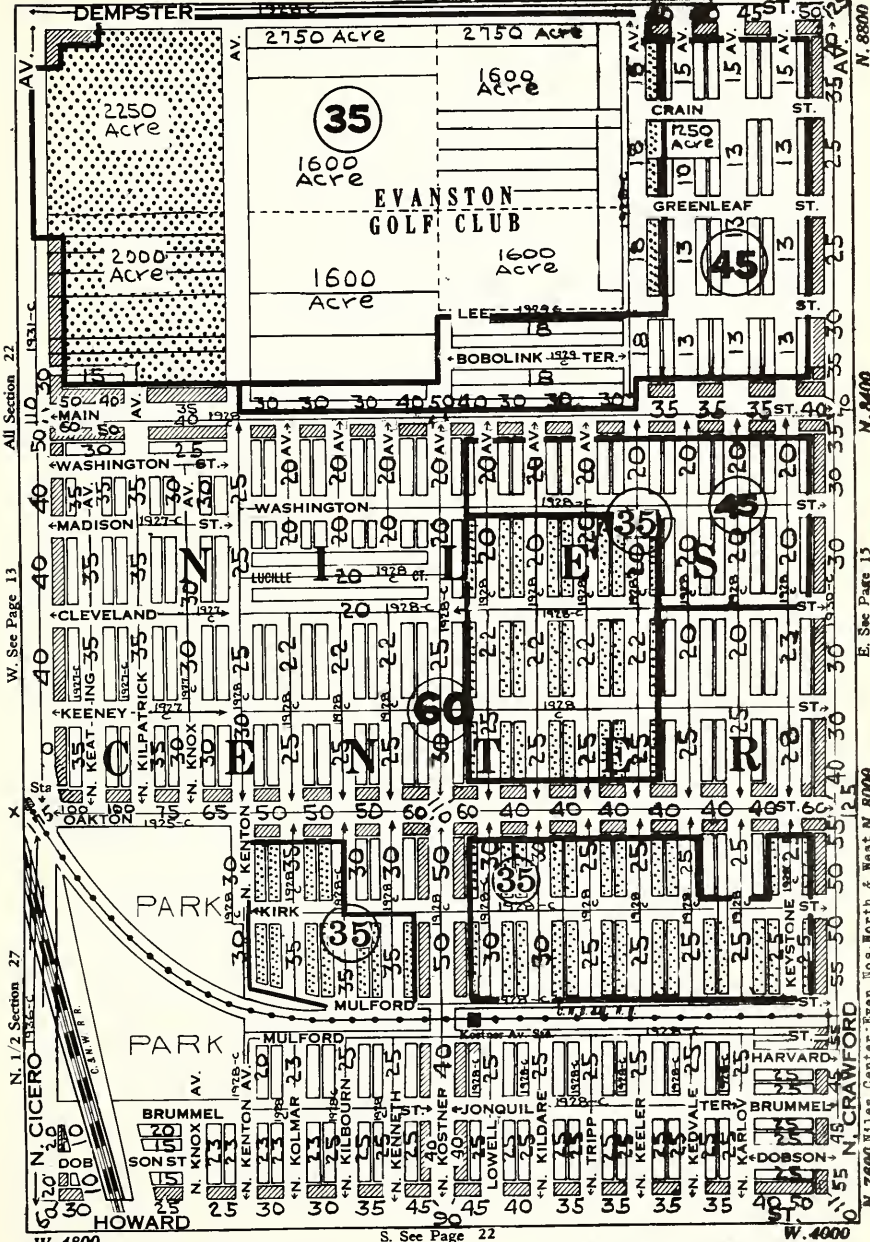
**SALES
LEASES
ACREAGE
MORTGAGES
APPRAISALS
MANAGEMENT**

Members:

Niles Center Chamber of Commerce
Niles Center Planning Commission
Niles Center Zoning Board of Appeals
Chicago Real Estate Board

***Telephone:* NILES CENTER 1234**

T. 41 N.—R. 13 E.
N. Sec Page 9



All Section 22

W. Sec Page 13

N. 1/2 Section 27

S. Sec Page 22

N. 8800

N. 8400

E. Sec Page 13

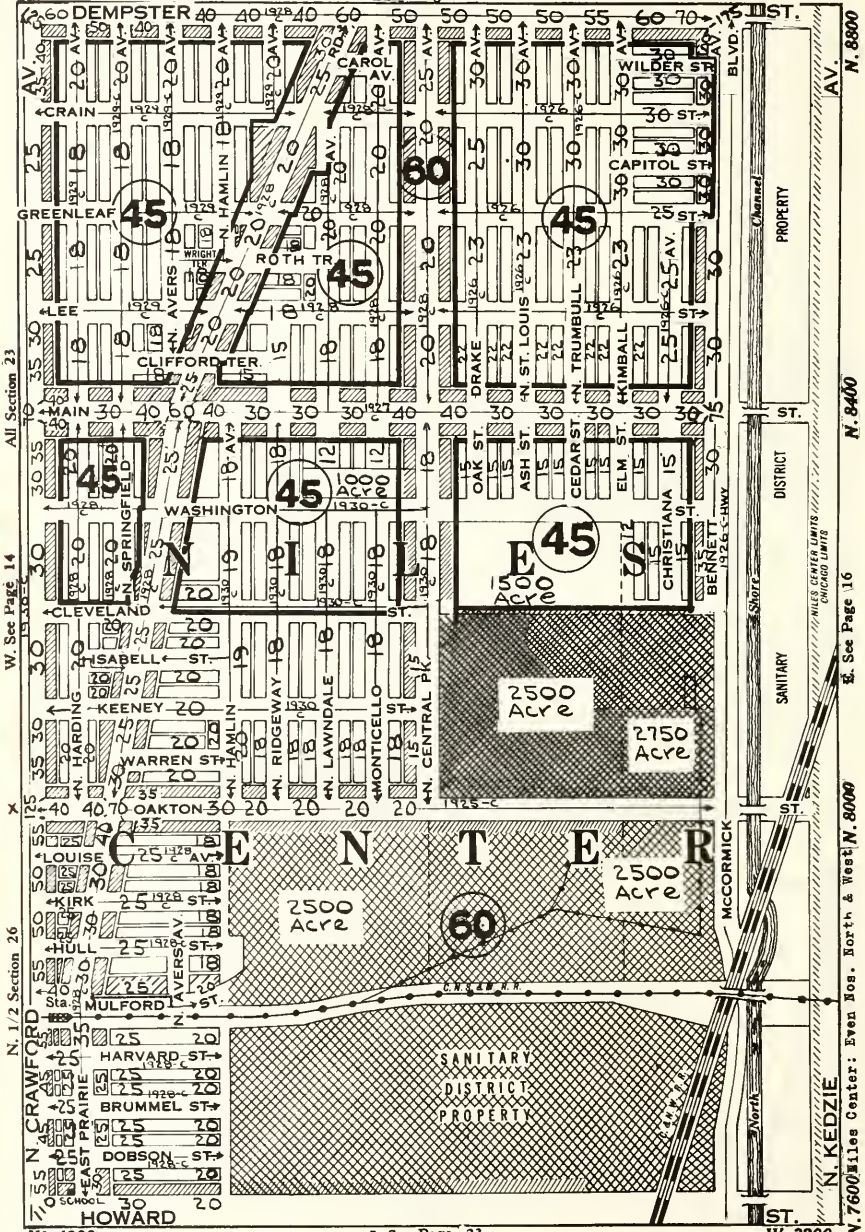
N. 7600 Miles Center: Even Nos. North & West N. 8000

W. 4800

SE 22 All Vac-Subs-Not Paved
SW 22 Sec 22 Class 4-15-18 Vac Lots
SW 27 Sec 27 Class 4-15-18 Vac Lots

SE 22 Sec 22 All Vac-New Subs
NE 27 Sec 27 Class 4-15-18 Vac Lots

T. 41 N.—R. 13 E.
N. See Page 10



All Section 23

W. See Page 14

N. 1/2 Section 26

S. See Page 23

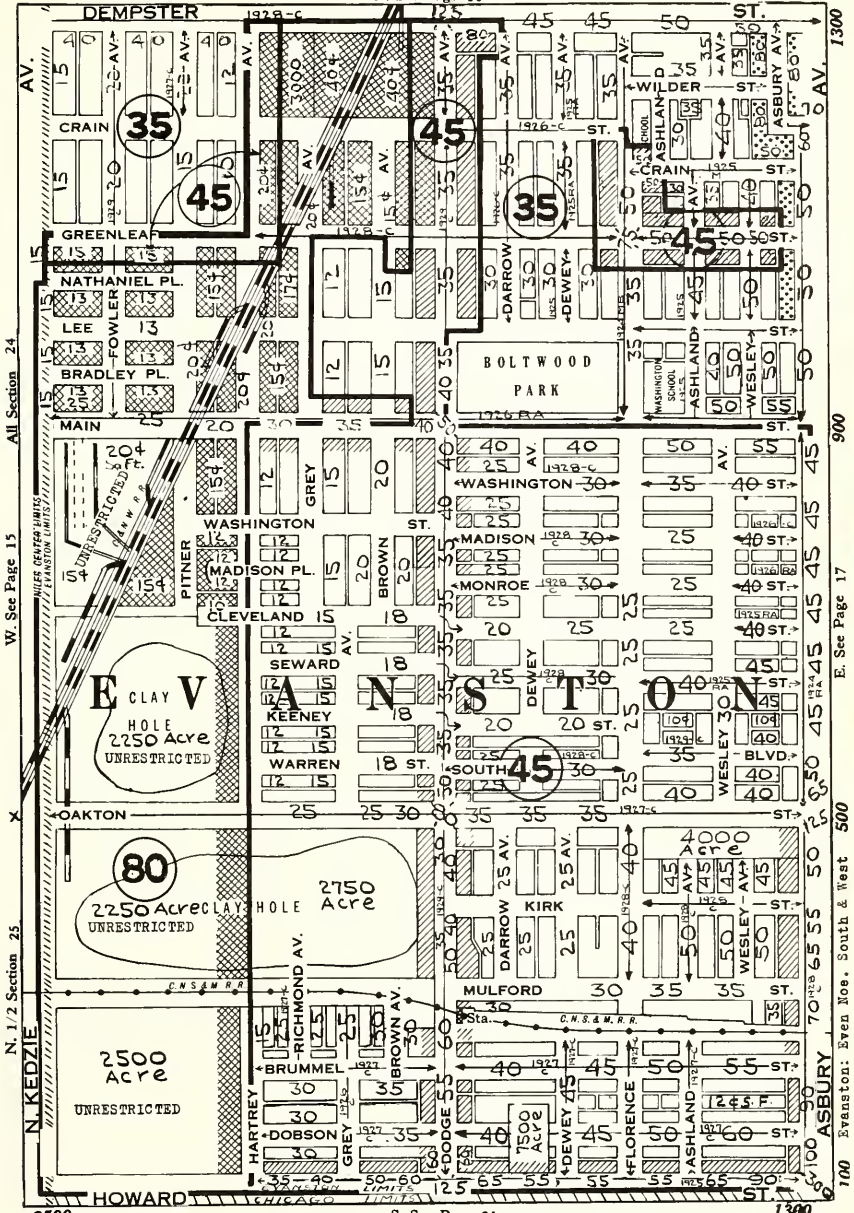
W. 4000
 NW+ Sec 23 All Vac New Subs
 SW+ Sec 23 All Vac-New Subs
 W+ Sec 26 Class 4-15-18 Vac Lots

S. See Page 23

W. 3200
 NE+ Sec 23 Class 4-15-16-Vac Lots
 SE+ Sec 23 All Vac-New Subs
 NE+ Sec 26 Vacant

N. 8800
 N. 8400
 S. See Page 16
 N. KEDZIE
 N. 7600 Miles Center: Even Nos. North & West N. 8000

T. 41 N., R. 13 E.
N. See Page 11



All Section 24

W. Sec Page 15

N. 1/2 Section 25

N. KEDZIE

S. See Page 24

1300

NW 1/4 Sec 24 Class 43-All Vac-Not Paved
 SW 1/4 Sec 24 All Vac-Old Subs-Not Paved
 NW 1/4 Sec 25 All Vac-New Subs

NE 1/4 Sec 24 Class 3-4-15
 SE 1/4 Sec 24 Class 4-15-16 Vac Lots
 NE 1/4 Sec 25 Class 4-15-16-18- Vac Lots

E. Sec Page 17

100 Evanston: Even Nos. South & West

"Complete Insurance Service"

The facilities of this office anticipates the needs of the Agent or Broker in all forms of insurance

BRUMMEL BROTHERS

Insurance Underwriters

Cook County Department Managers representing Strong Old Line Companies only

**175 West Jackson Boulevard
CHICAGO, ILLINOIS**

TELEPHONE WABASH 2056

ADVERTISE

IN

**OLCOTT'S LAND VALUES
BLUE BOOK**

Ads good for a year. Reaches the leading REAL ESTATE OWNERS, MORTGAGE INVESTORS, ARCHITECTS, BUILDERS, BANKERS and CAPITALISTS.

Write, phone or call for space in next edition

FRANKLIN 5186

T. 41 N.—R. 12 E.

N. See Page 12C

Park Ridge: Even No. South & West

N. 600

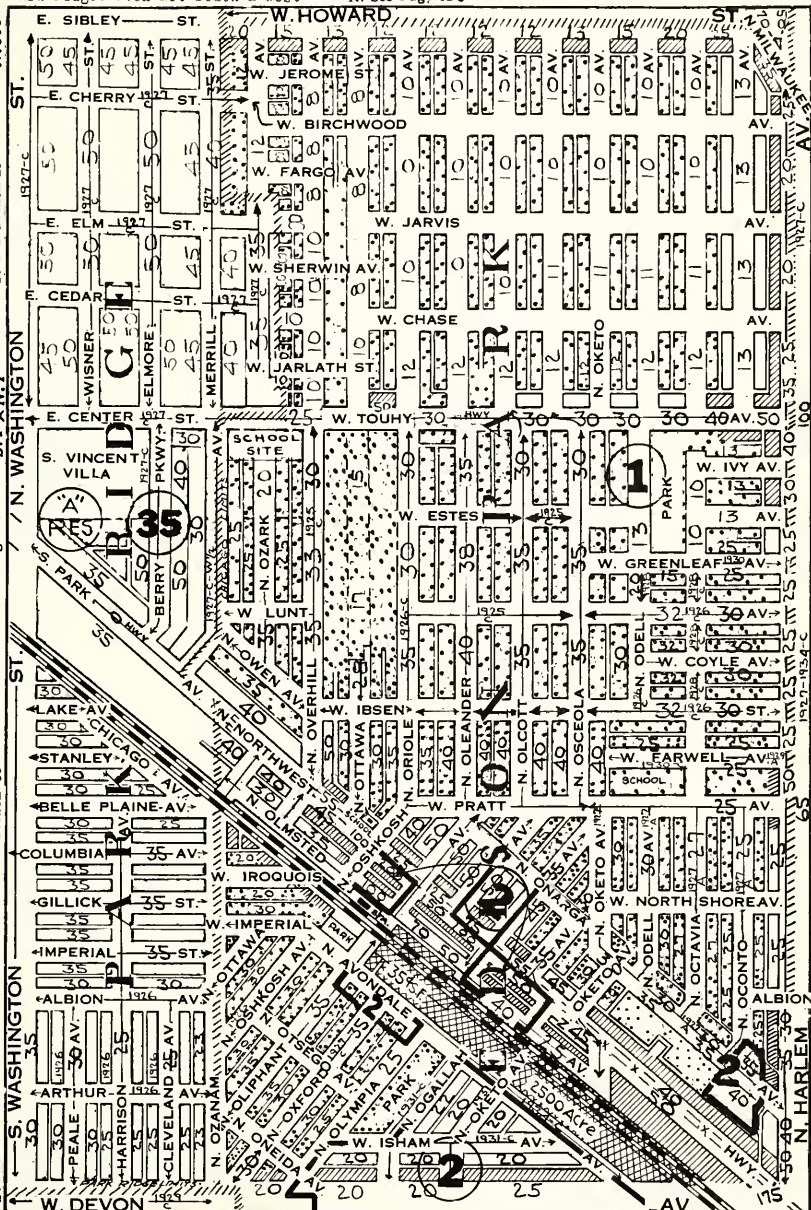
S. 1/2 Section 25

S. 1 X N. 1

W. See Page 17B

All Section 36

S. 1200



N. 700

S. 1/2 Section 26

S. 1 X N. 1

E. See Page 19

N. 6800

N. 6400

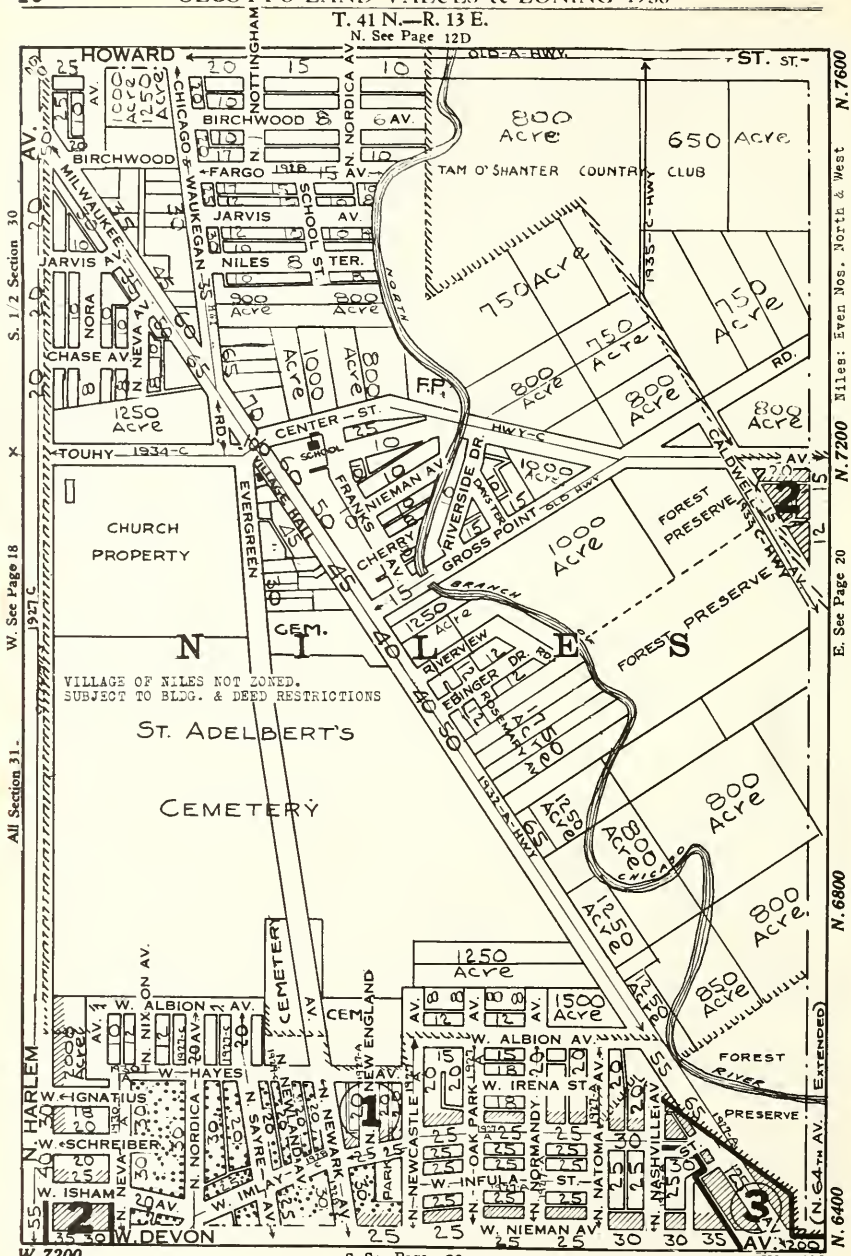
I. W. 7800
 SW Sec 25 E₁ All Vac w₁ Class 7-9-Amer
 SW Sec 25 E₂ All Vac w₂ Class 7-9-Amer
 SW Sec 36 Class 3-4-6-7-9-Amer
 SW Sec 36 Class 3-4-6-7-Amer

S. See Page 27
 SE₁ Sec 25 All Vac-Old Subs-Not Paved-Amer
 SE₂ Sec 25 All Vac-Old Subs-Not Paved-Amer
 SE₃ Sec 36 Class 3-4-6-9-Vac Lots-Amer
 SE₄ Sec 36 Class 3-4-6-18-Amer

N. 7200

T. 41 N.—R. 13 E.

N. See Page 12D



S. 1/2 Section 30

W. See Page 18

All Section 31.

W. 7200

S. See Page 28

W. 6400

N. 7600

N. 7200 Miles. Even Nos. North & West

E. See Page 20

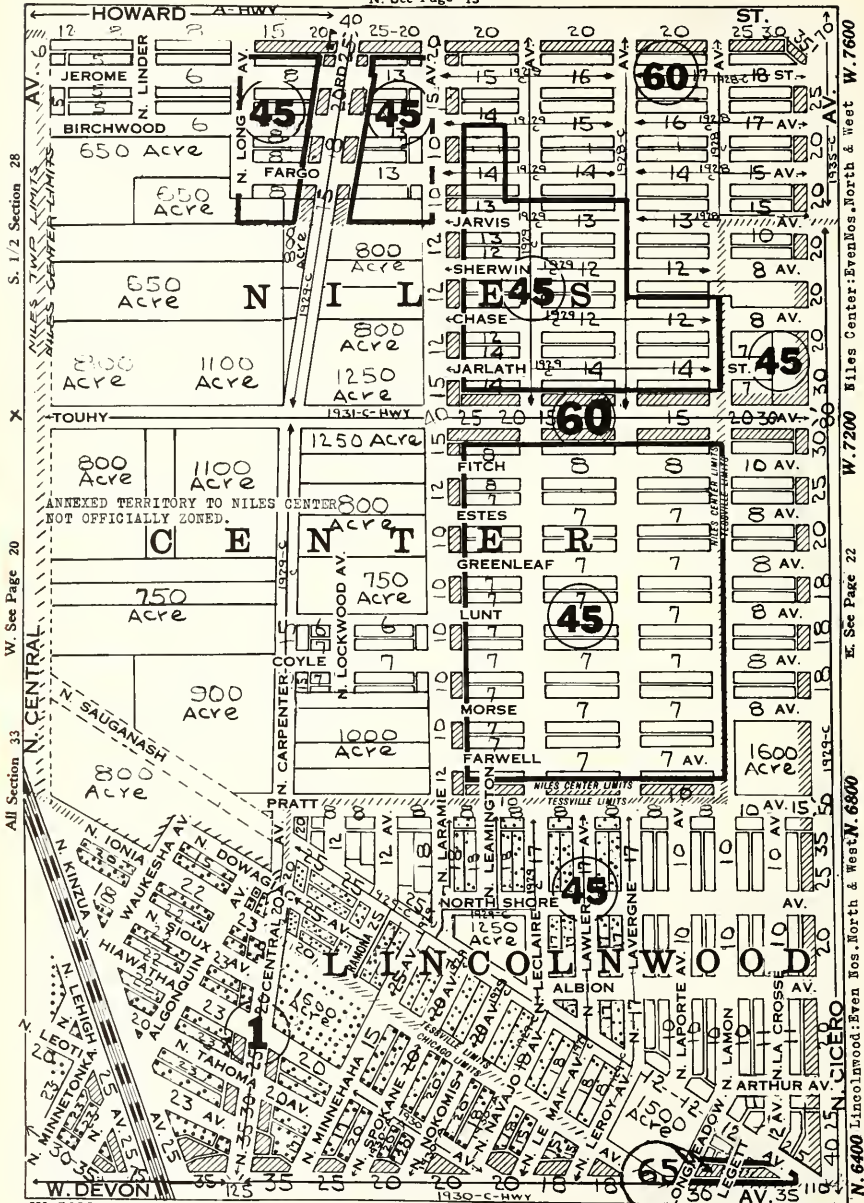
N. 6800

(N. 64th AV. EXTENDED)

N. 6400

1-4 Sec 31 All Vacant-Few Class 5
 5-9 Sec 31 Class 2-4- Old Sub

1-2 Sec 30 Class 4-5-road House-1/2 Vac Land



S. 1/2 Section 28

W. Sec Page 20

All Section 33

SW Sec 28 All Vac-New Subs-Not Paved
 NW Sec 33 All Vac-New Subs-Not Paved
 SW Sec 33 Class 4-6-9-15-Vac Lots

S. See Page 30

SE Sec 28 All Vac-New Subs
 NE Sec 33 All Vac-New Subs-Not Paved
 SE Sec 33 Class 4-15-Vac Lots

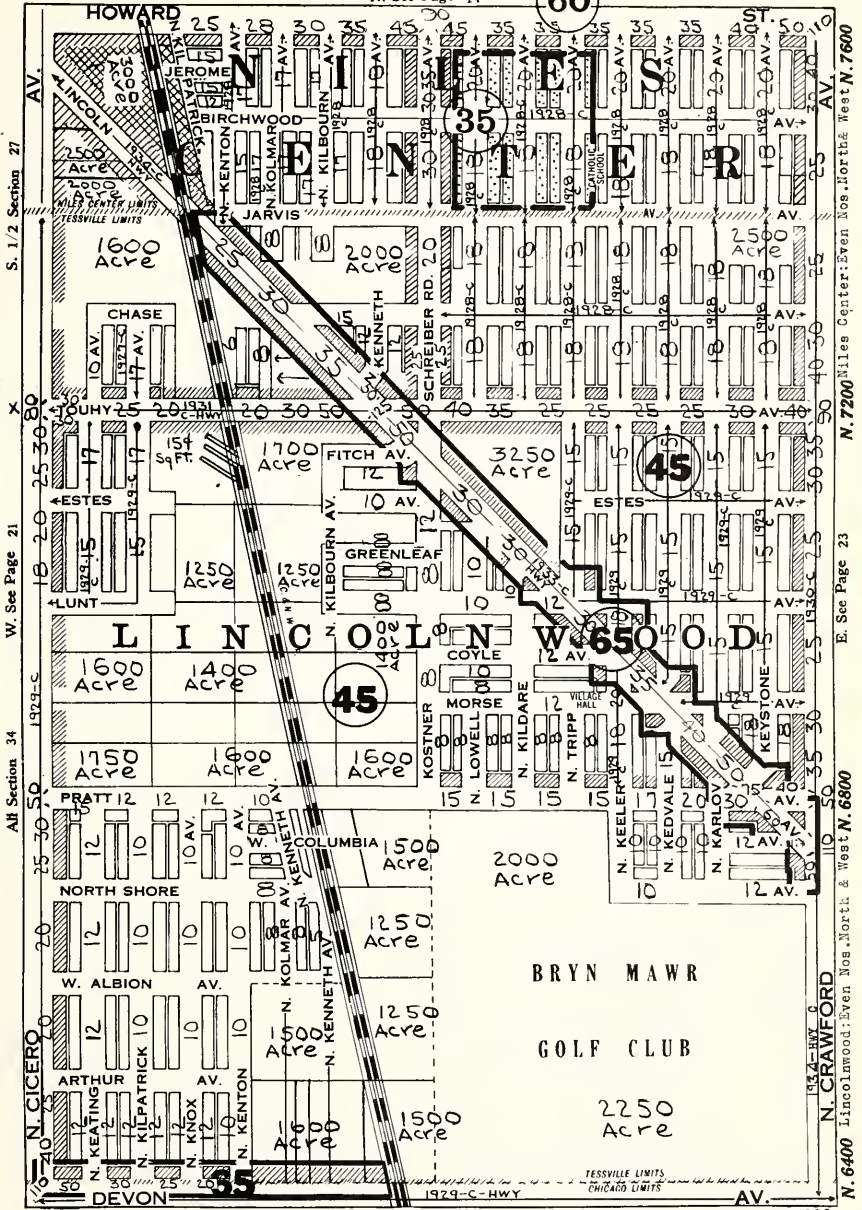
W. 7200 Miles Center: Even Nos. North & West W. 7600

E. Sec Page 22

N. 6400 Lincolnwood: Even Nos. North & West N. 6800

W. 4800

T. 41 N.—R. 13 E.
N. See Page 14



S. 1/2 Section 27

W. See Page 21

All Section 34

S. See Page 31

W. 4800

SW 1/4 Sec 27 All Vac-New Subs
 NW 1/4 Sec 34 All Vac-New
 SW 1/4 Sec 34 All Vac-New Sub-Not Paved

S. See Page 31

SE 1/4 Sec 27 All Vac-New Subs
 NE 1/4 Sec 34 All Vac-New Subs
 SE 1/4 Sec 34 All Vac-Golf Club

W. 4000

N. 7200 Miles Center: Even Nos. North & West N. 7600

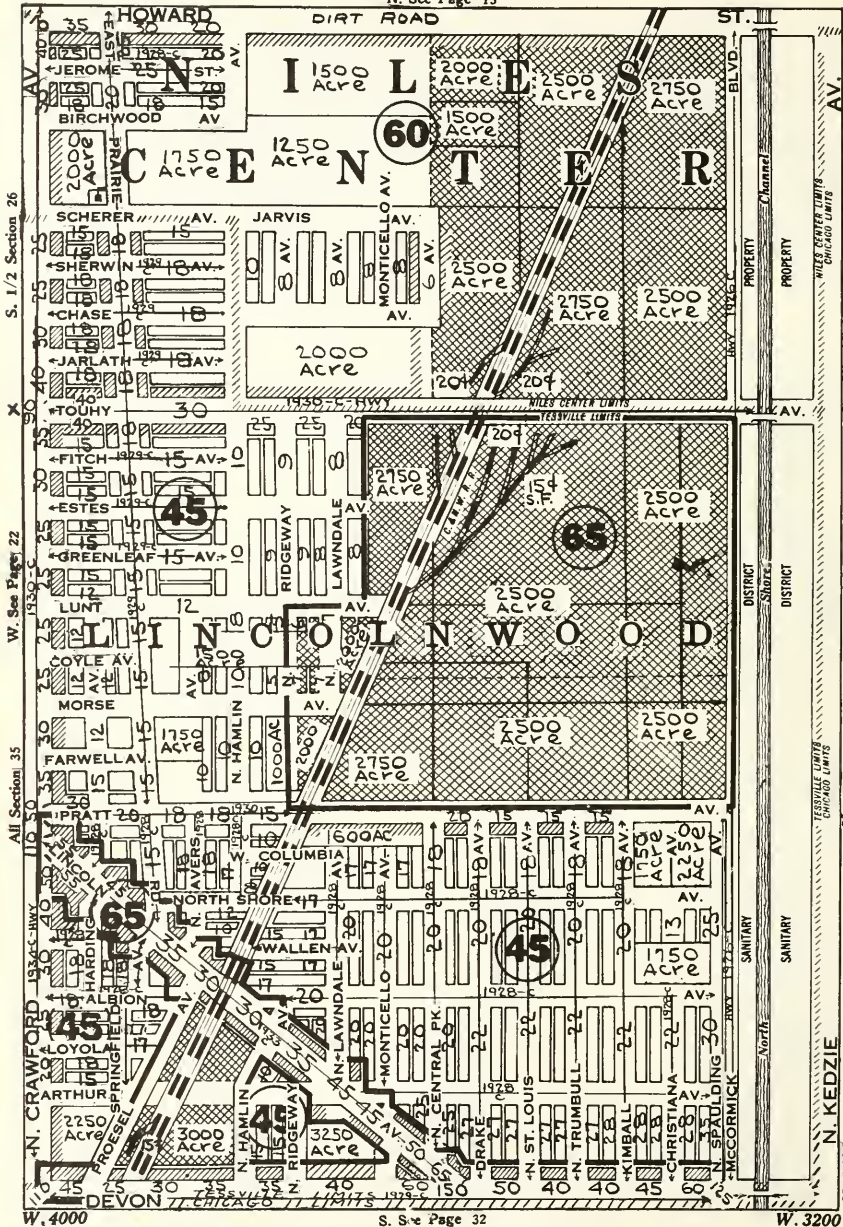
E. See Page 23

N. 6400 Lincolnwood: Even Nos. North & West N. 6800

N. CRAWFORD

T. 41 N.—R. 13 E.

N. See Page 15



S. 1/2 Section 26

W. See Page 22

All Section 35

W. 4000

S. See Page 32

W. 3200

SW 1/4 Sec 26 All Vac-New Subs
 NW 1/4 Sec 35 All Vac-New Subs
 SW 1/4 Sec 35 All Vac-New Subs

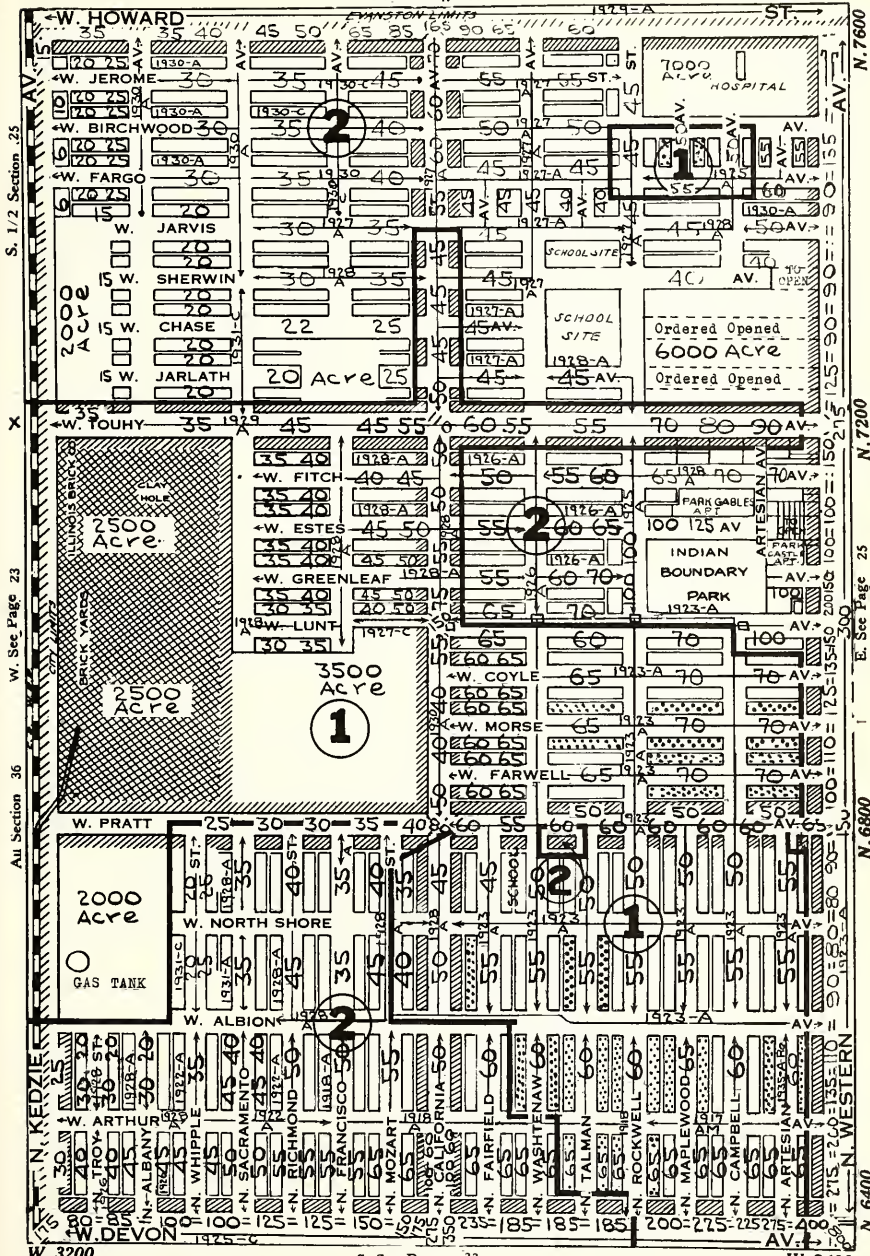
SE 1/4 Sec 26 All Vac
 NE 1/4 Sec 35 All Vac-
 SE 1/4 Sec 35 All Vac-Few Class 4-15

N. 7200 Miles Center: Even Nos. North & West N. 7600

E. See Page 24

N. 6400 Lincolnwood: Even Nos. North & West N. 6800

T. 41 N.—R. 13 E.
N. See Page 16



S. 1/2 Section 25

W. Sec Page 23

All Section 36

N. 7600

N. 7200

E. Sec Page 23

N. 6800

N. 6400

W. 3200

S. Sec Page 33

W. 2400

SW 1/4 Sec 25 Class 4-Vac Lots-Amer
 NW 1/4 Sec 36 Class 4-15-16-18-Vac Lots-Amer
 SW 1/4 Sec 36 Class 4-15-16-18-Vac Lots-Amer

SE 1/4 Sec 25 Class 4-15-16-18-Vac Lots-Amer
 NE 1/4 Sec 36 1/2 Class 15-16-18-S 1/2 4-9-Amer
 SE 1/4 Sec 36 Class 4-15-16-18-Amer

LONG · KOGEN

I N C O R P O R A T E D

6951
NORTH CLARK
STREET
• • •
ROGERS PARK
6500

Real Estate
Mortgage Loans  *Insurance*
Property Management

HORATIO H. HARWOOD

**REAL ESTATE
INVESTMENTS
AND
INSURANCE**

REAL ESTATE APPRAISALS

SPECIALIZING IN EDGEWATER, ROGERS PARK AND
NORTH SHORE PROPERTIES

CALL ROGERS PARK 3302

OVER 20 YEARS IN THIS TERRITORY

W. S. HENNESSEY Co.

LOANS AND
MORTGAGES

REALTORS

RENTING
INSURANCE

PHONES ROGERS PARK 0458
GREENLEAF 0471

569 HOWARD AVENUE
EVANSTON, ILL.

**RESIDENTIAL, APARTMENT & BUSINESS
INCOME AND VACANT PROPERTIES**

"Prompt Dependable Service"

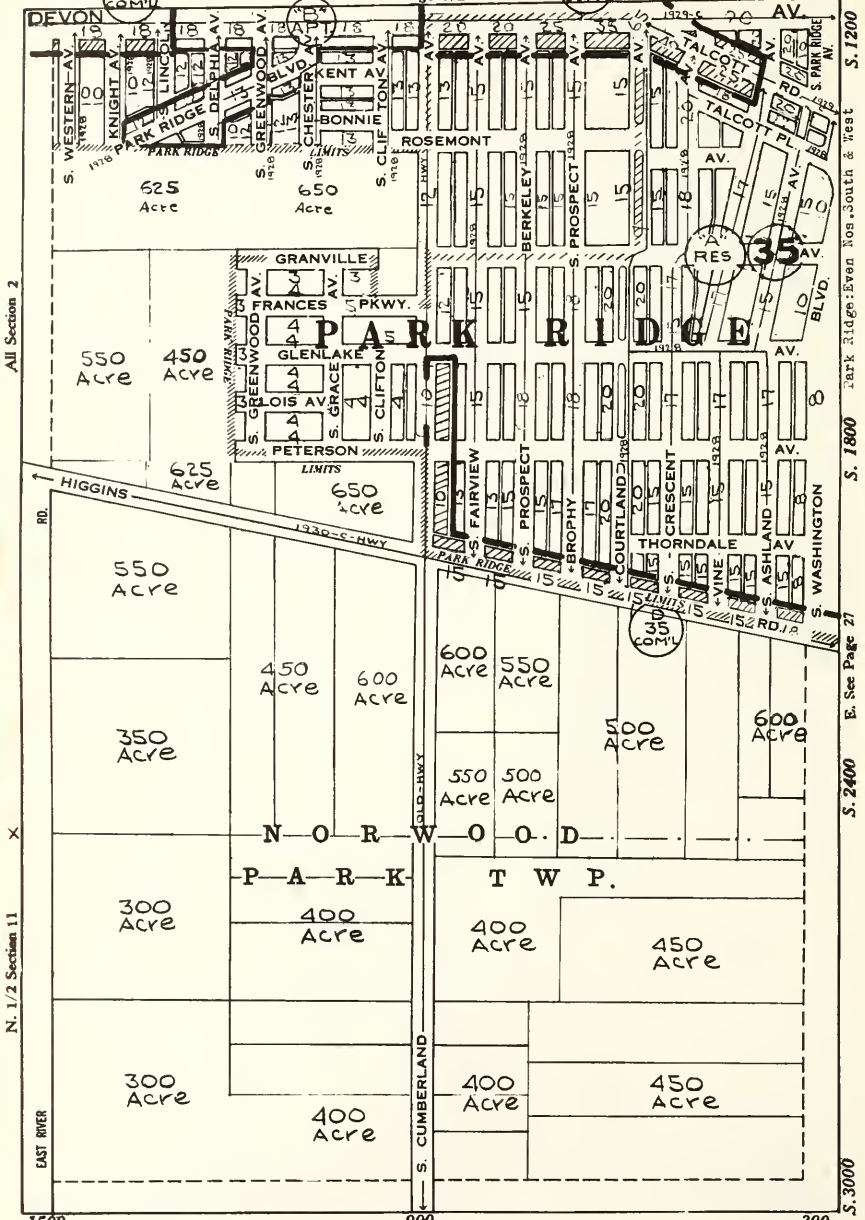
**BROADWAY SAFE DEPOSIT CO.
CURRENCY EXCHANGE**

Franklin J. Kester
REALTOR

1145 W. Sheridan Rd.

Hollycourt 6175

T. 40 N.—R. 12 E.
N. See Page 17B



All Sections 2

N. 1/2 Section 11


EAST RIVER

1500
 NW 1/4 Sec 2 All Vacant—New Subs— $\frac{1}{4}$ Paved
 SE 1/4 Sec 2 All Vacant
 NW 1/4 Sec 11 All Vacant

900
 NE 1/4 Sec 2 Class 4-7-9-Vac Lots—All Paved
 SE 1/4 Sec 2 Class 7-9-Vac Lots—Subs Paved
 NE 1/4 Sec 11 All Vacant

S. 1200
 S. 1800
 S. 2400
 S. 3000
 E. See Page 27
 Park Ridge—Even Nos. South & West

Homes and Vacant in
Norwood Park



GEO. J. ECKHOFF

6044 AVONDALE AVENUE

Norwood Park, Chicago
PHONE NEWCASTLE 0984

Northwest Chicago and
Park Ridge Acreage

ADVERTISE

IN

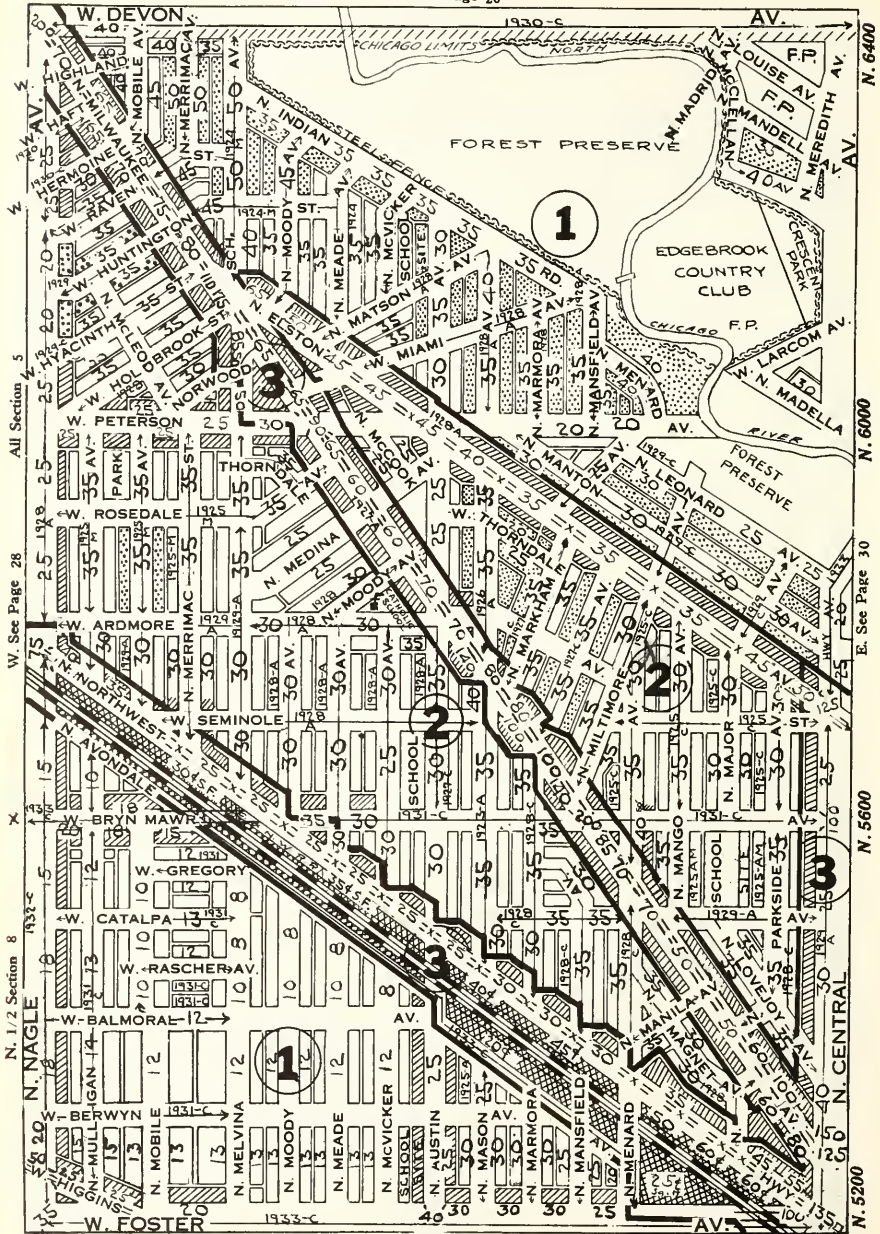
**OLCOTT'S LAND VALUES
BLUE BOOK**

Ads good for a year. Reaches the leading REAL ESTATE OWNERS, MORTGAGE INVESTORS, ARCHITECTS, BUILDERS, BANKERS and CAPITALISTS.

Write, phone or call for space in next edition

FRANKLIN 5186

40 N.—R. 13 E.
N. See Page 20



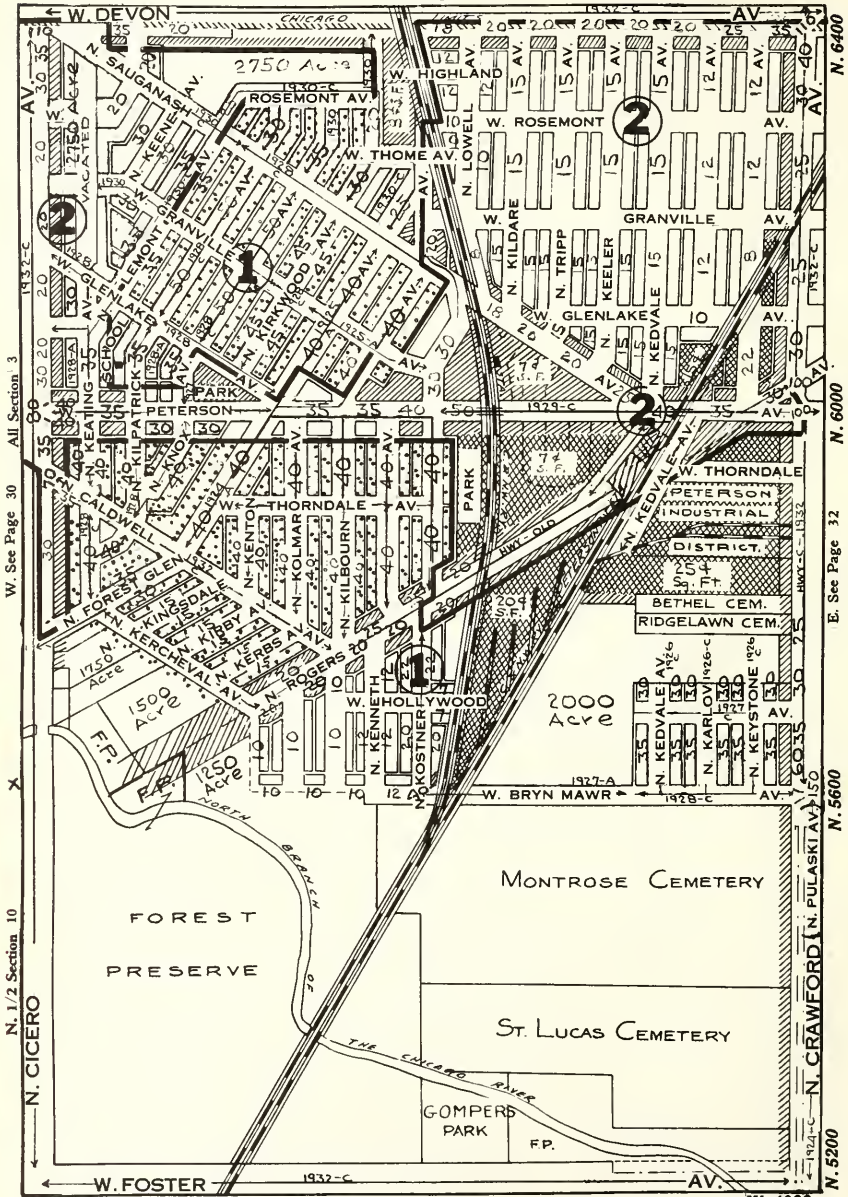
W. 6400
 NW 1/2 Sec 5 Class 3-4-13-15-18-Vac Lots-Amer
 SW 1/2 Sec 5 Class 3-4-13-15-18-Vac Lots-Amer
 NW 1/2 Sec 8 Class 3-4-13-15-18-Vac Lots-Amer

S. See Page 37
 NE 1/2 Sec 5 Class 4-6-Vac Lots-Subs-Amer
 SE 1/2 Sec 5 Class 3-4-13-15-18-Vac Lots-Amer
 NE 1/2 Sec 8 Class 3-4-13-15-18-Vac Lots-Amer

W. 5600
 NE 1/2 Sec 5 Class 4-6-Vac Lots-Subs-Amer
 SE 1/2 Sec 5 Class 3-4-13-15-18-Vac Lots-Amer
 NE 1/2 Sec 8 Class 3-4-13-15-18-Vac Lots-Amer

T. 40 N.—R. 13 E.

N. See Page 22



W. 4800

- NW 1/4 Sec 3 Class 4-9-Vac Lots-Amer
- SW 1/4 Sec 3 Class 4-9-Vac Lots-Amer
- NW 1/4 Sec 10 Forest Preserve

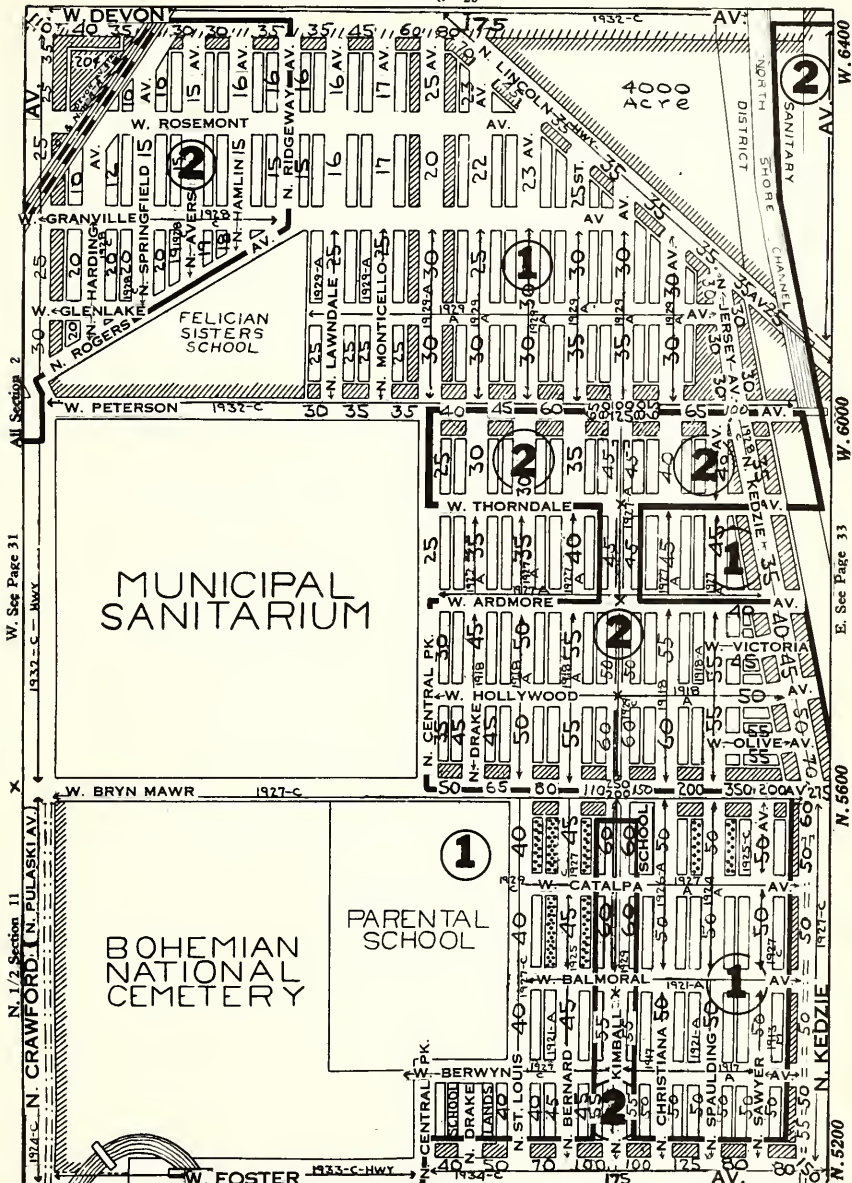
S. See Page 39

- NE 1/4 Sec 3 All Vac-New Subs
- SE 1/4 Sec 3 Industrial-Class 4-13
- NE 1/4 Sec 10 Cemetery

W. 4000

T. 40 N.—R. 13 E.

N. See Page 23



All Section 2

W. See Page 31

N. 1/2 Section 11

W. 4000

- NW 1/4 Sec 2 All Vac-New Sub
- SW 1/4 Sec 2 Municipal Sanitorium
- EW 1/4 Sec 11 Cemetery

S. See Page 40

- NW 1/4 Sec 2 All Vac-New Sub-Amer
- SE 1/4 Sec 2 Class 4-15-16-18-Vac Lots-Amer & Swedish
- NE 1/4 Sec 11 Class 4-15-16-18-Vac Lots-Amer & Swedish

W. 3200

W. 6400

W. 6000

E. See Page 33

N. 5600

N. 5200

TEN YEARS
IN THE
DEVON-WESTERN
SECTION



JACOBS & JACOBS,
REALTORS, INC.

2750 Devon Avenue

BriarGate 3508

"Complete Insurance Service"

The facilities of this office anticipates the
needs of the Agent or Broker in all forms
of insurance

BRUMMEL BROTHERS
Insurance Underwriters

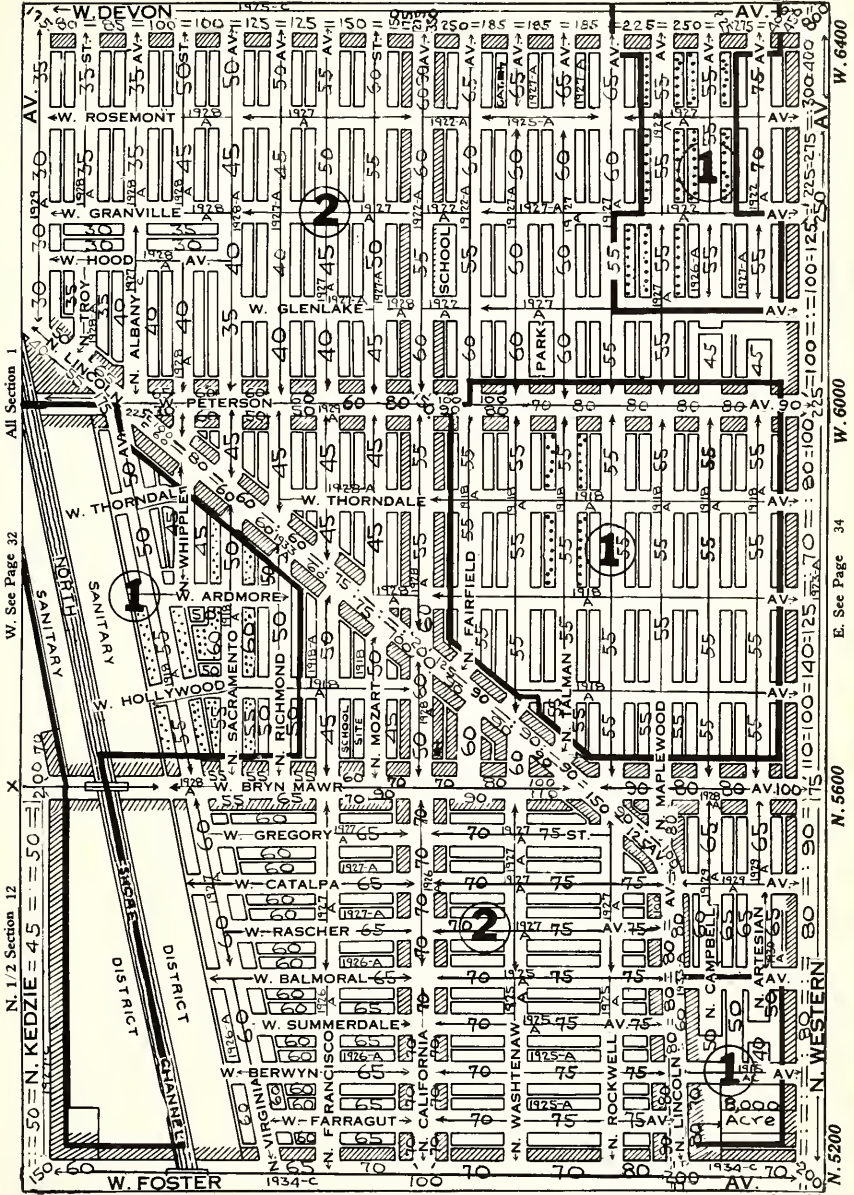
Cook County Department Managers repre-
senting Strong Old Line Companies only

175 West Jackson Boulevard
CHICAGO, ILLINOIS

TELEPHONE WABASH 2056

T. 40 N.—R. 13 E.

N. See Page 24



All Section 1

W. See Page 32

N. 1/2 Section 12

W. 3200

S. See Page 41

W. 2400

- NW 1/4 Sec 1 Class 4-15-16-18-Most Vac-Amer
- SW 1/4 Sec 1 Class 4-15-16-18-Most Vac-Amer
- NW 1/4 Sec 12 All Vac-New Sub-Amer

- NE 1/4 Sec 1 Class 4-15-16-18-Few Vac-Amer
- SE 1/4 Sec 1 Class 4-15-16-18-Amer
- NE 1/4 Sec 12 Class 15-16-18-Most Vac-Amer

W. 6400

W. 6000

E. See Page 34

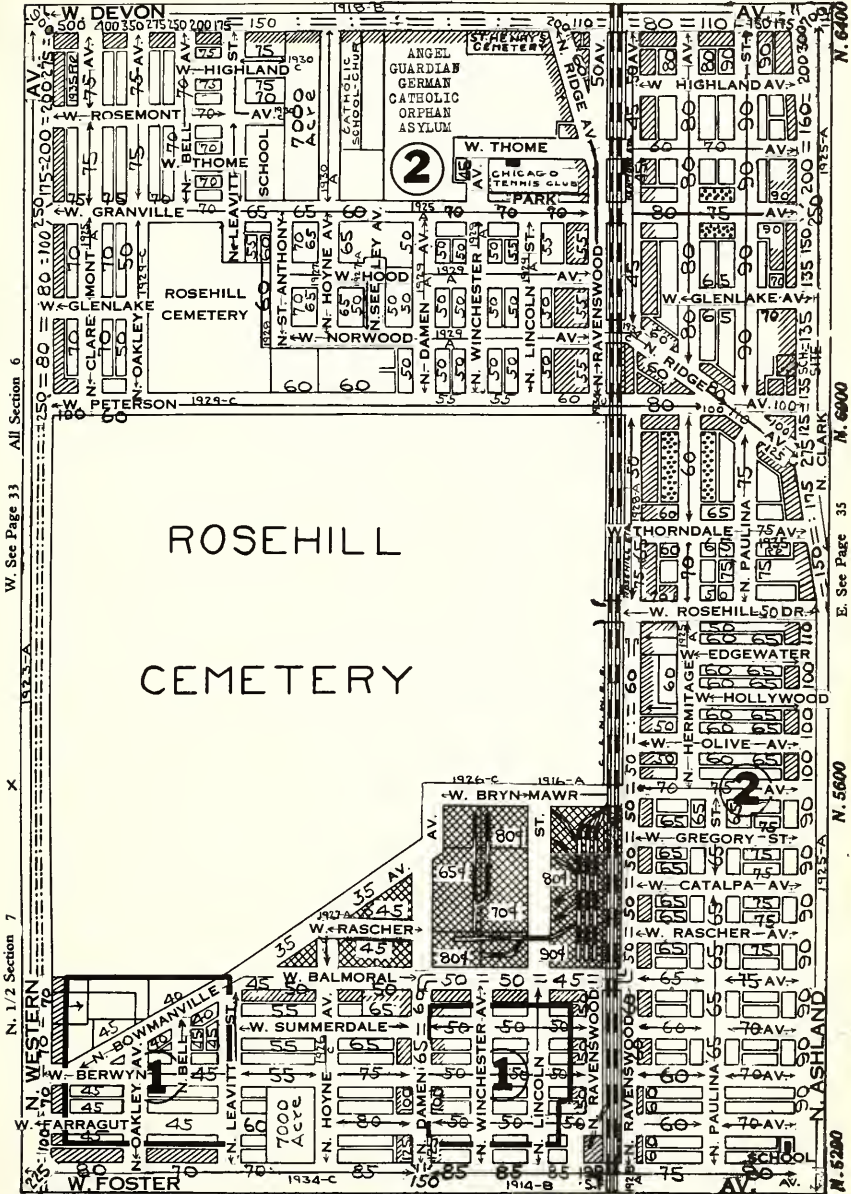
N. 5600

N. 5200

MEMORANDA

T. 40 N.—R. 14 E.

N. See Page 25



ROSEHILL

CEMETERY

W. Sec Page 33 All Section 6

X

N. 1/2 Section 7

S. Sec Page 42

N. 6000

E. Sec Page 35

N. 5600

N. 5200

W. 2400

W. 1600

- SW 1/4 Sec 6 Class 4-15-16-18-Amer
- SW 1/4 Sec 6 Cemetery
- SW 1/4 Sec 7 Et Class 15-16-18 W 3/4 3-4-Amer

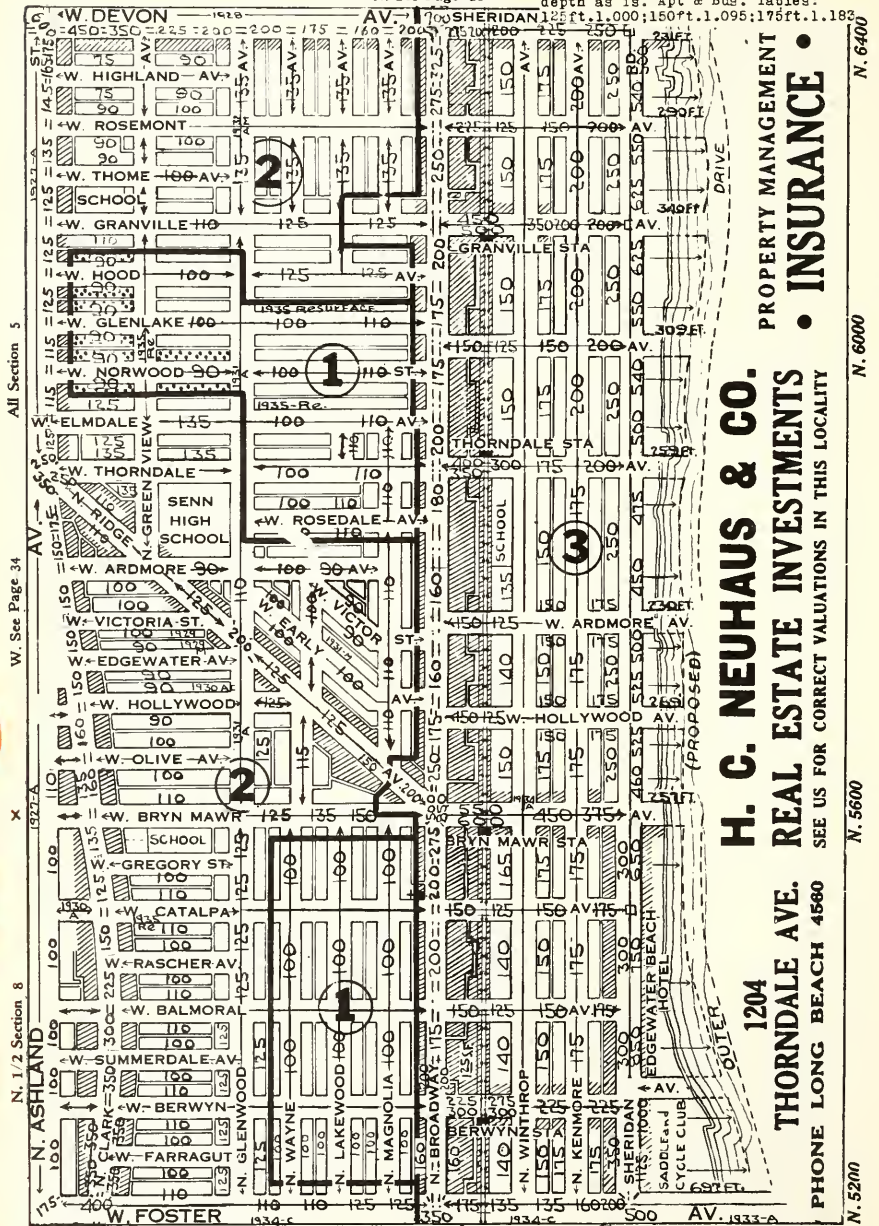
- NE 1/4 Sec 6 Class 4-6-15-16-18-Amer
- NE 1/4 Sec 6 Class 4-15-16-18-Amer
- NE 1/4 Sec 7 Class 3-4-15-16-18-Coal Yard



T. 40 N.—R. 14 E.

N. See Page 26

Unit Values for 125 ft. Except riparian rights which are for depth as is. Apt & Bus. Tables: 125 ft., 1.000; 150 ft., 1.095; 175 ft., 1.183



All Section 5
 W. See Page 34
 N. 1/2 Section 8
 N. 1/2 Section 5
 N. 6400
 N. 5600
 N. 5200

PROPERTY MANAGEMENT
 • INSURANCE •

H. C. NEUHAUS & CO.
1204 THORNDALE AVE.
REAL ESTATE INVESTMENTS
 SEE US FOR CORRECT VALUATIONS IN THIS LOCALITY

W. 1600 Sec 5 Class 3-4-15-16-17-18-Amer
 SW Sec 5 Class 3-4-14-15-16-17-18-Amer
 NW Sec 5 Class 3-4-14-15-16-17-18-Amer
 W. 1000 Sec 5 Class 6-9-11-15-16-17-18-36-Amer
 SW Sec 5 Class 6-9-11-15-16-17-18-36-Amer
 NW Sec 8 Class 6-9-11-15-16-17-18-36-Amer

Since 1885

**HENRY P. KRANSZ
COMPANY**

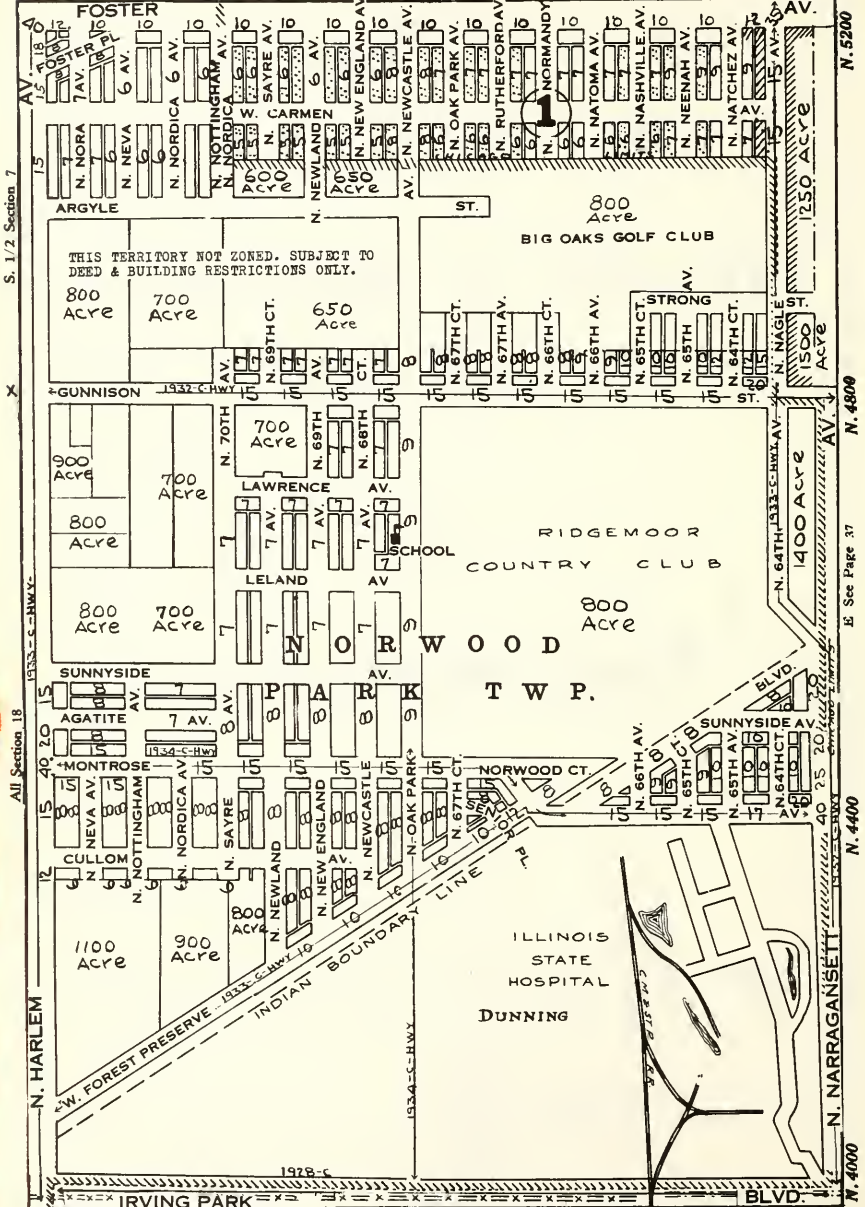


First Mortgages



29 South La Salle Street

Phones Randolph {
2561
2562
2563
2564
2565



S. 1/2 Section 7

X

All Section 18

N. HARLEM

W. 7200
 SW 1/4 Sec 7 Class 3—Most Vao—Not Paved
 NW 1/4 Sec 18 Class 3—Most Vao—Not Paved
 SW 1/4 Sec 18 Class 3—Most Vao—Not Paved

S. See Page 45

W. 6400
 SE 1/4 Sec 7 Class 3 Most Vao—Not Paved
 NE 1/4 Sec 18 Golf Club—Vao Sub—Not Paved
 SE 1/4 Sec 18 Dunning State Hospital

N. 5200

N. 4800

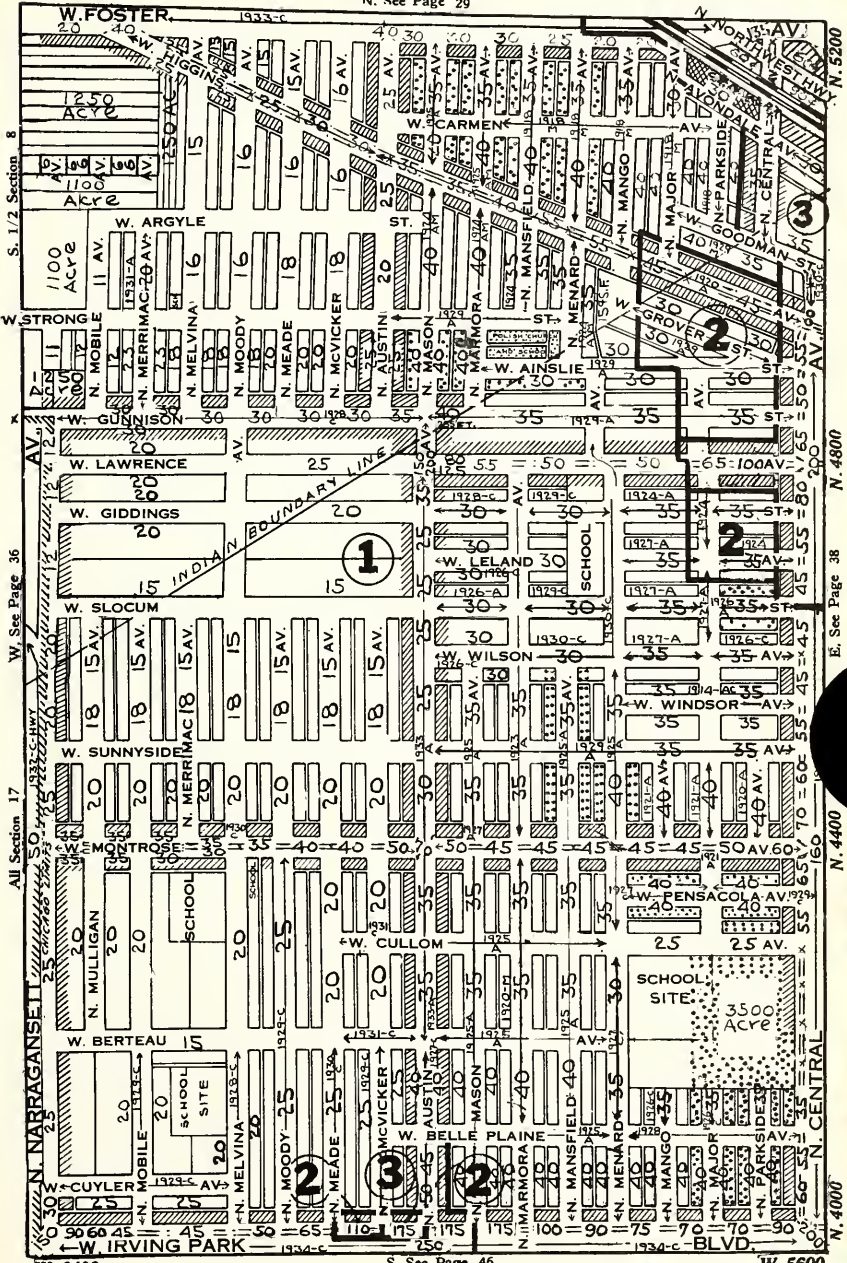
See Page 37

N. 4400

N. NARRAGANSETT

N. 4000

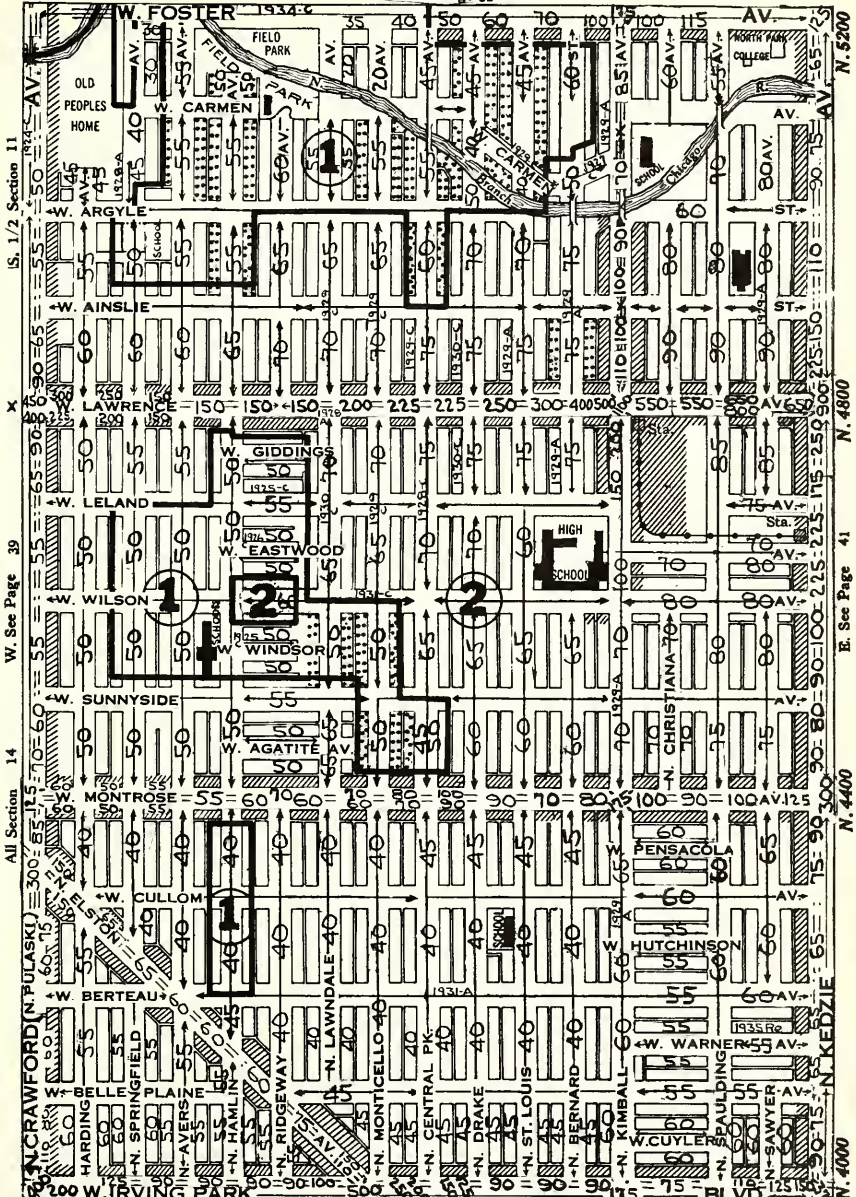
T. 40 N.—R. 13 E.
N. See Page 29



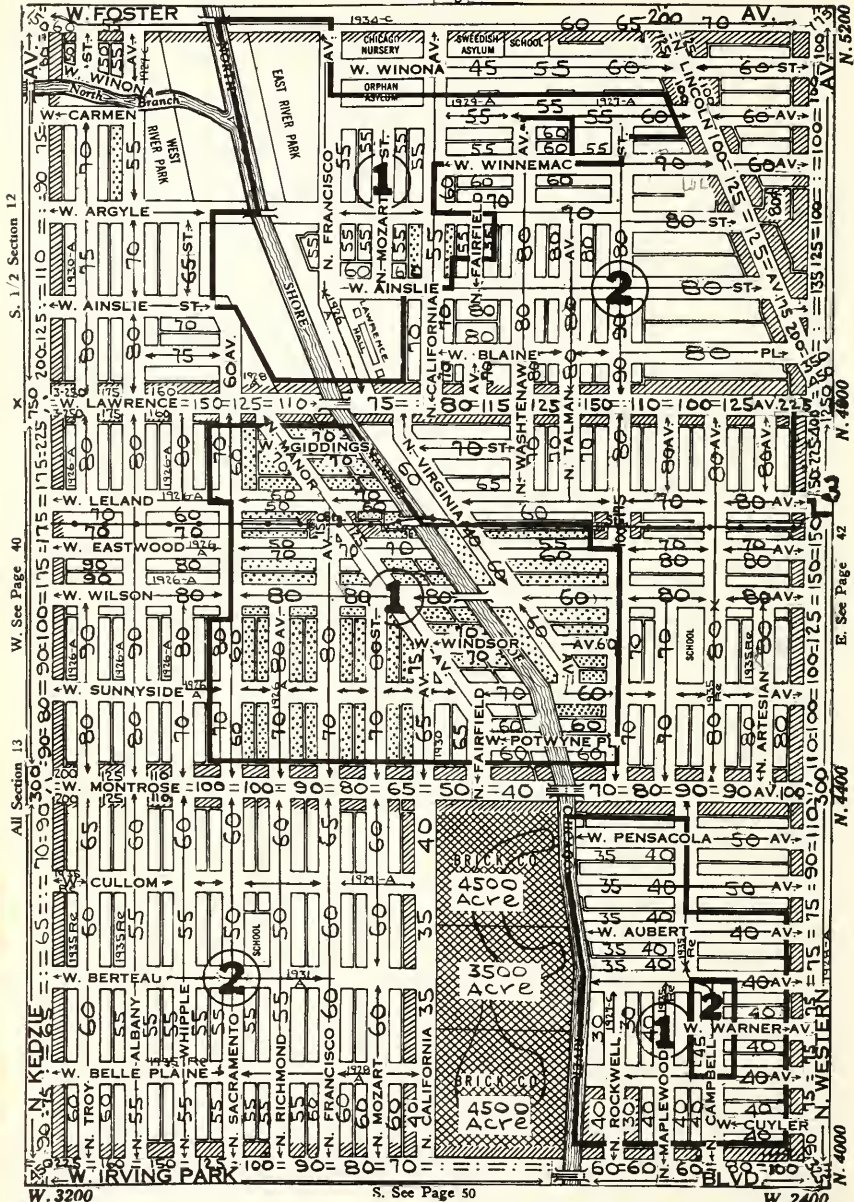
- | | | | |
|--------|---|--------|-----------------------------------|
| SW 1/4 | See 8 Class 3-4-Most Vac-Not Paved-Amer | SE 1/4 | See 8 Class 4-15-Vac Lots-Amer |
| SW 1/4 | See 17 Class 3-4-Vac Lot-Not Paved-Amer | SE 1/4 | See 17 Class 3-4-15-Vac Lots-Amer |
| SW 1/4 | See 17 Class 3-4-15-Vac Lots-Not Paved-Amer | SE 1/4 | See 17 Class 4-15-Vac Lots-Amer |

MEMORANDA

T. 40 N., R. 13 E.
N. See Page 32



W. 4000 S. See Page 49 W. 3200
 SW 1/4 Sec 11 Class 3-4-14-15-16-18-Jewish-Amer SP 1/4 Sec 11 Class 4-15-16-17-18-Jewish-Amer
 SW 1/4 Sec 14 Class 3-4-14-15-16-18-Jewish,Amer SW 1/4 Sec 14 Class 4-15-16-17-18-Jewish
 SW 1/4 Sec 14 Class 3-4-14-15-16-18-Amer & German SW 1/4 Sec 14 Class 3-4-15-16-18-Amer & German



S. 1/2 Section 12

W. See Page 40

All Section 13

S. See Page 50

W. 2400

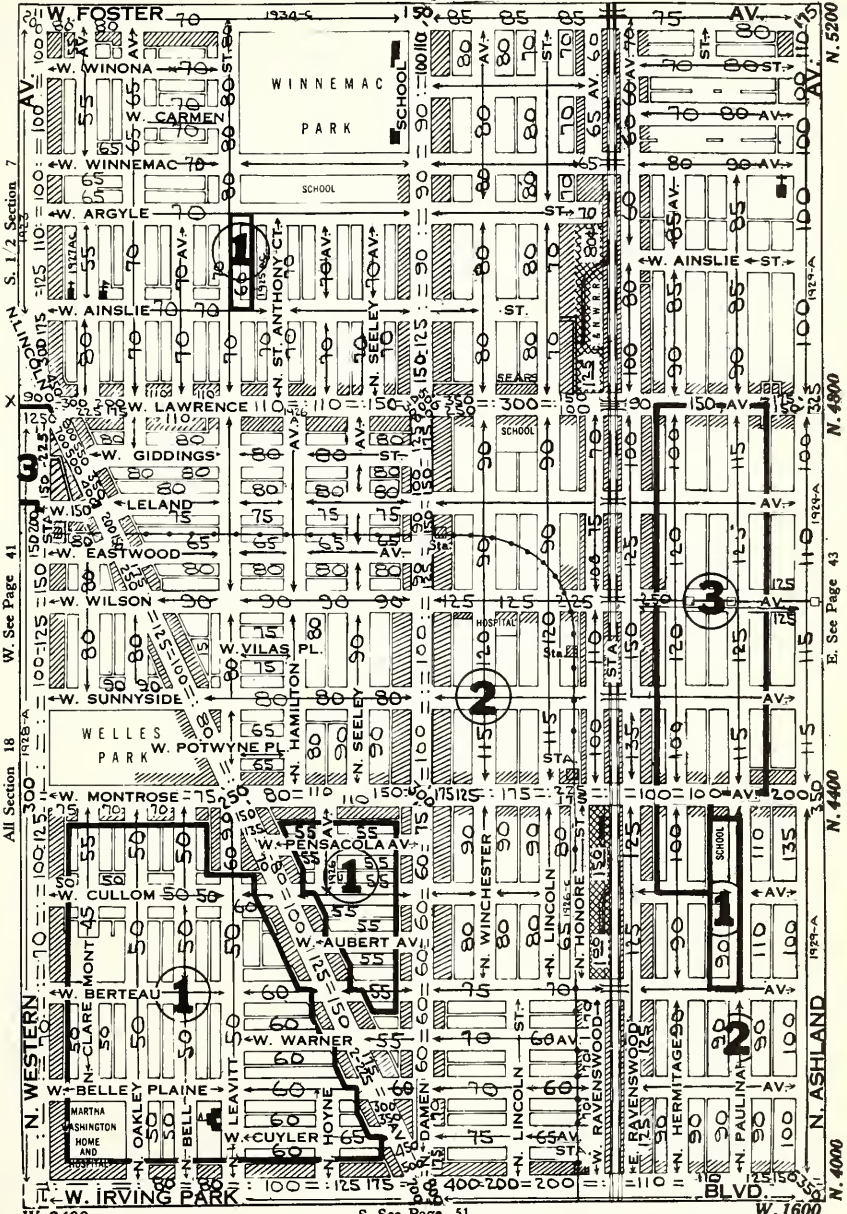
- SW+ See 12 Class 4-15-16-17-18-Jewish
- NW+ See 13 E+ Rav Menor-4-9-W+ 15-16-17-18-Jewish-Amer
- SW+ See 13 Class 3-4-14-15-16-18-Amer-Germ-Irish

- SE+ See 12 Class 3-4-15-16-17-18-Amer
- NE+ See 13 Class 4-9-15-16-17-18-Amer
- SE+ See 13 Class 3-4-14-15-16-18-Amer

N. 5200
N. 4800
N. 4400
N. 4000

OLCOTT'S LAND VALUES & ZONING 1936

T. 40 N.—R. 14 E.
N. See Page 34



S. 1/2 Section 7

W. See Page 41

All Section 18

N. Western

S. See Page 51

W. 2400
SW 1/4 Sec 7 Class 5-6-14-15-16-18-Amer
NW 1/4 Sec 18 Class 5-6-14-15-16-18-Amer
SW 1/4 Sec 18 Class 5-6-14-18-Amer

W. 1600
SE 1/4 Sec 7 C1 6-14-16-17-18-43-W C1 18-Amer
NE 1/4 Sec 18 Class 6-12-14-17-18-43-Amer
SW 1/4 Sec 18 Class 5-6-14-17-18-43-Amer

N. 5200

N. 4800

E. See Page 43

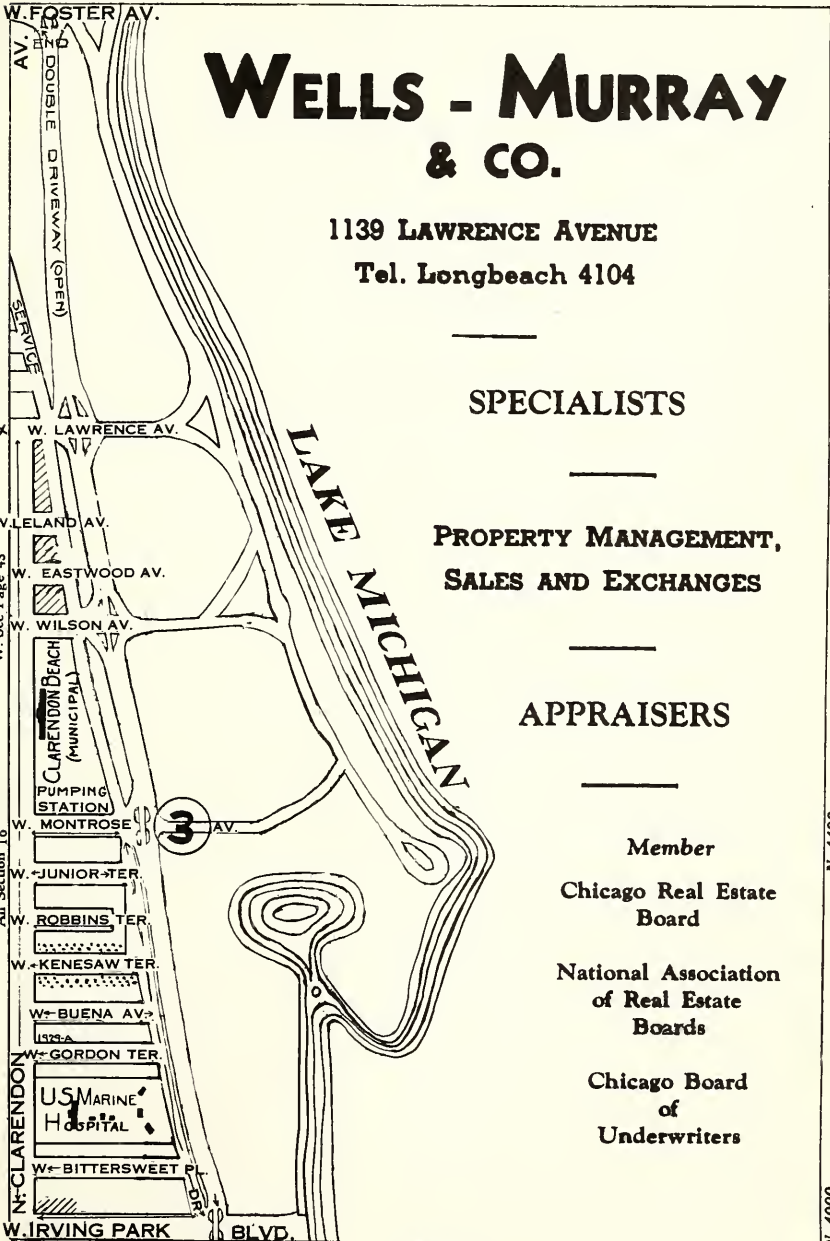
N. 4400

N. 4000

N. 3600

N. 3200

T. 40 N.—R. 14 E.



WELLS - MURRAY & CO.

1139 LAWRENCE AVENUE

Tel. Longbeach 4104

SPECIALISTS

PROPERTY MANAGEMENT,
SALES AND EXCHANGES

APPRAISERS

Member

Chicago Real Estate Board

National Association of Real Estate Boards

Chicago Board of Underwriters

W. 800

See Sec 16 All Vacant-New Made Land
See Sec 16 Class 8-16-17-18-36

S. See Page 53

N. 5200

N. 4800

N. 4400

N. 4000



4545 BROADWAY
Phone Longbeach 2821

REALTORS
APPRAISERS

LOANS and INSURANCE

BUILDING
MANAGEMENT

SALES & EXCHANGES

Special attention given to
management and renting of

NORTH SIDE
APARTMENTS

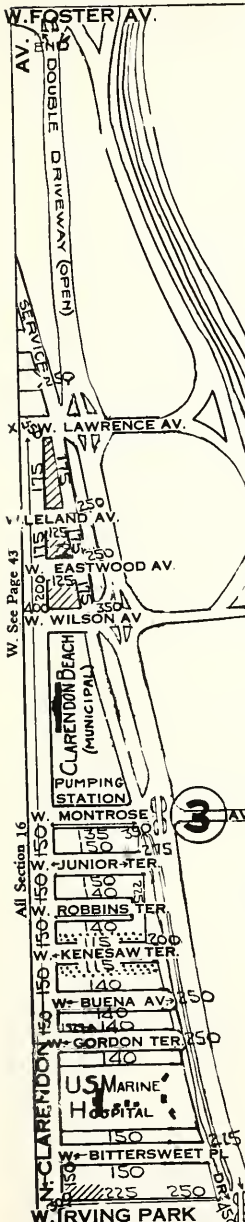
Members of
Chicago Real Estate
Board

North Side Renting
Managers Association

National Association of
Real Estate Boards

Chicago Board of
Underwriters

LAKE MICHIGAN



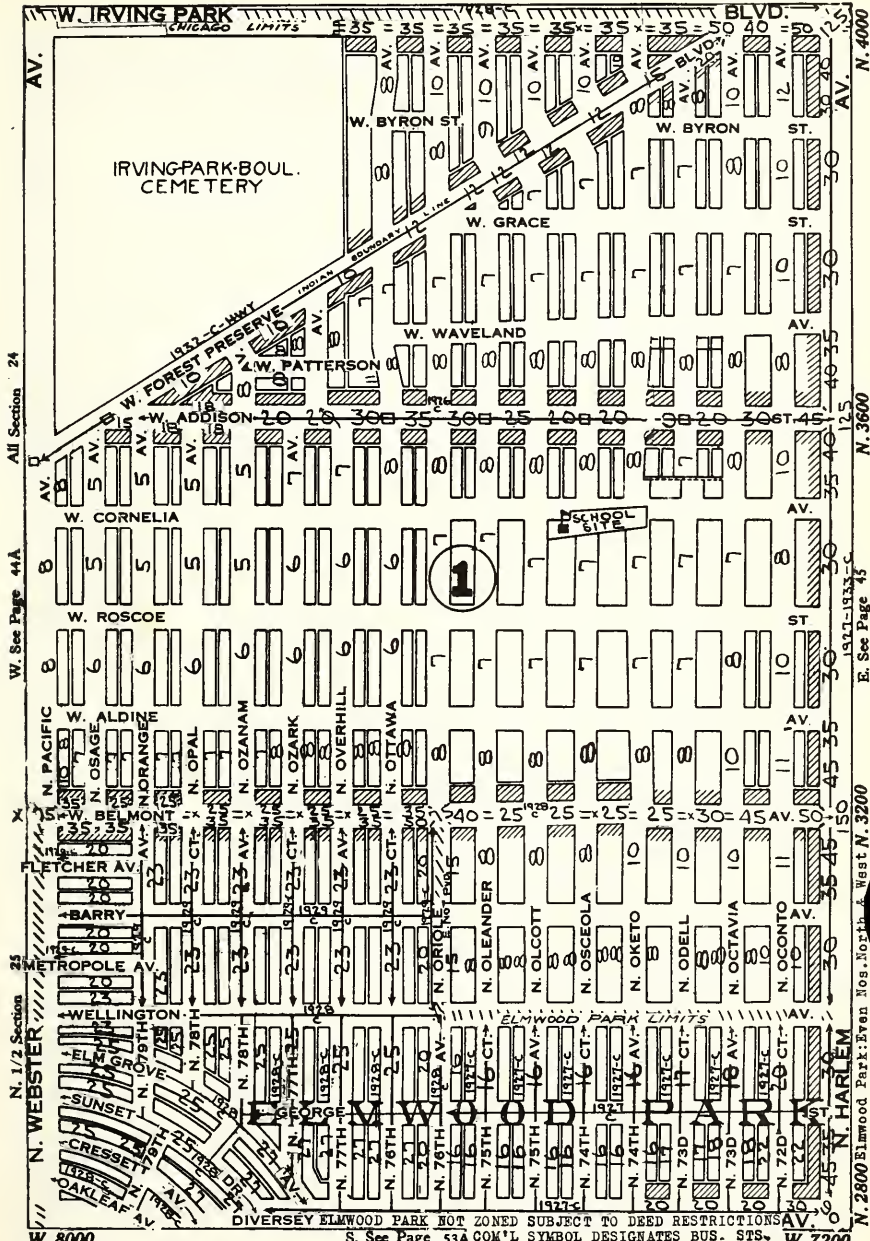
N. 5200
N. 4800
N. 4400
N. 4000

W. See Page 43

All Section 16

S. See Page 53

W. 800
See 16 All Vacant-New Made Land
See 16 Class 8-16-17-18-36



All Section 24

W. See Page 44A

N. 1/2 Section 25

W. 8000

NOT ZONED SUBJECT TO DEED RESTRICTIONS

S. See Page 53A COM'L SYMBOL DESIGNATES BUS. STS.

W. 7200

- NW+ Sec 24 Class 3-4-Most Vac-Not Paved-Amer & Pol
- SW+ Sec 24 Class 3-4-Most Vac-Not Paved-Amer & Pol
- EW+ Sec 25 All New Class 4-Westwood-Amer & Pol.
- NE+ Sec 24 Class 3-4-Most Vac-Amer & Pol.
- SE+ Sec 24 Class 3-4-Most Vac-Amer & Pol
- NE+ Sec 25 Class 3-4 Most Vac-

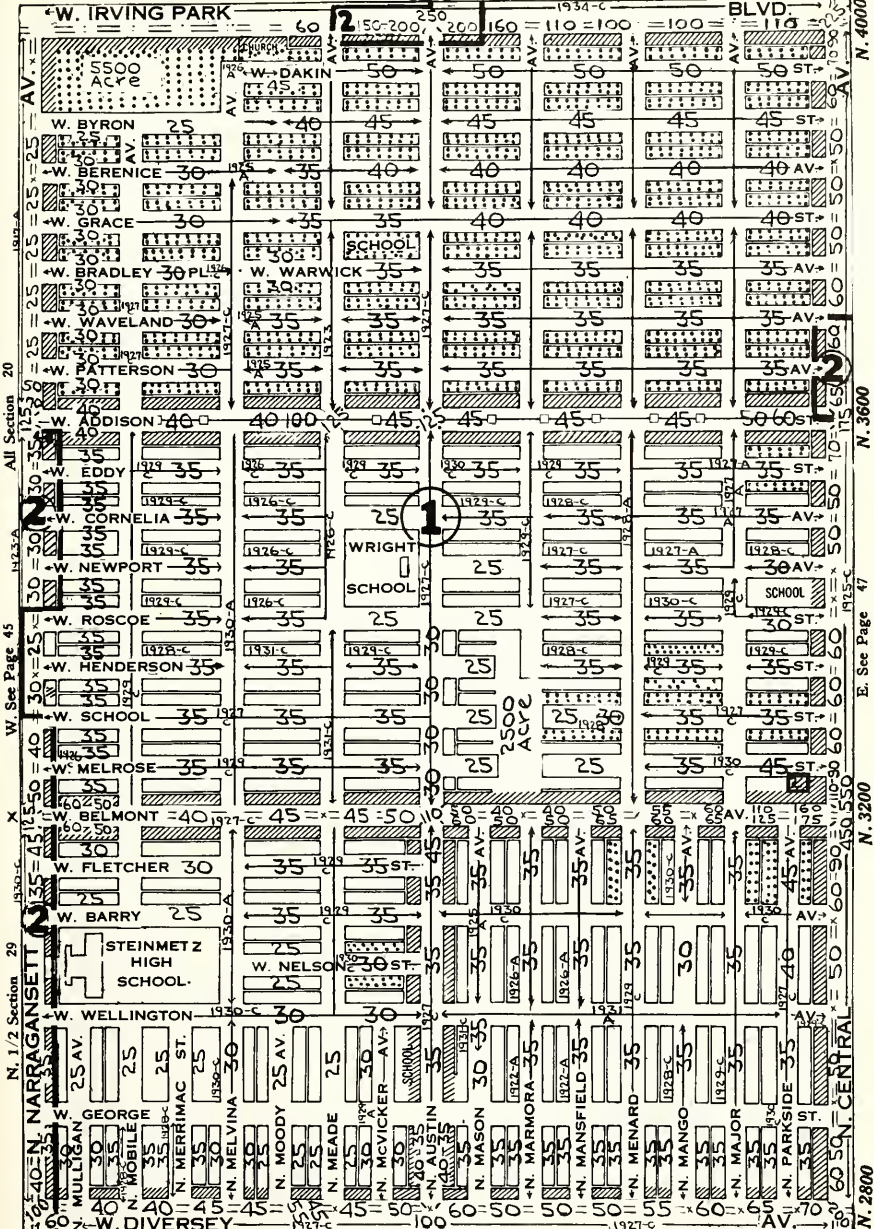
N. 4000

N. 3600

E. See Page 45

N. 2800 Elmwood Park: Even Nos. North & West N. 3200

T. 40 N.—R. 13 E.
N. See Page 37



All Section 20
 W. See Page 45
 N. 1/2 Section 29
 W. 6400
 W. 5600
 N. 2800
 N. 3200
 N. 3600
 N. 4000

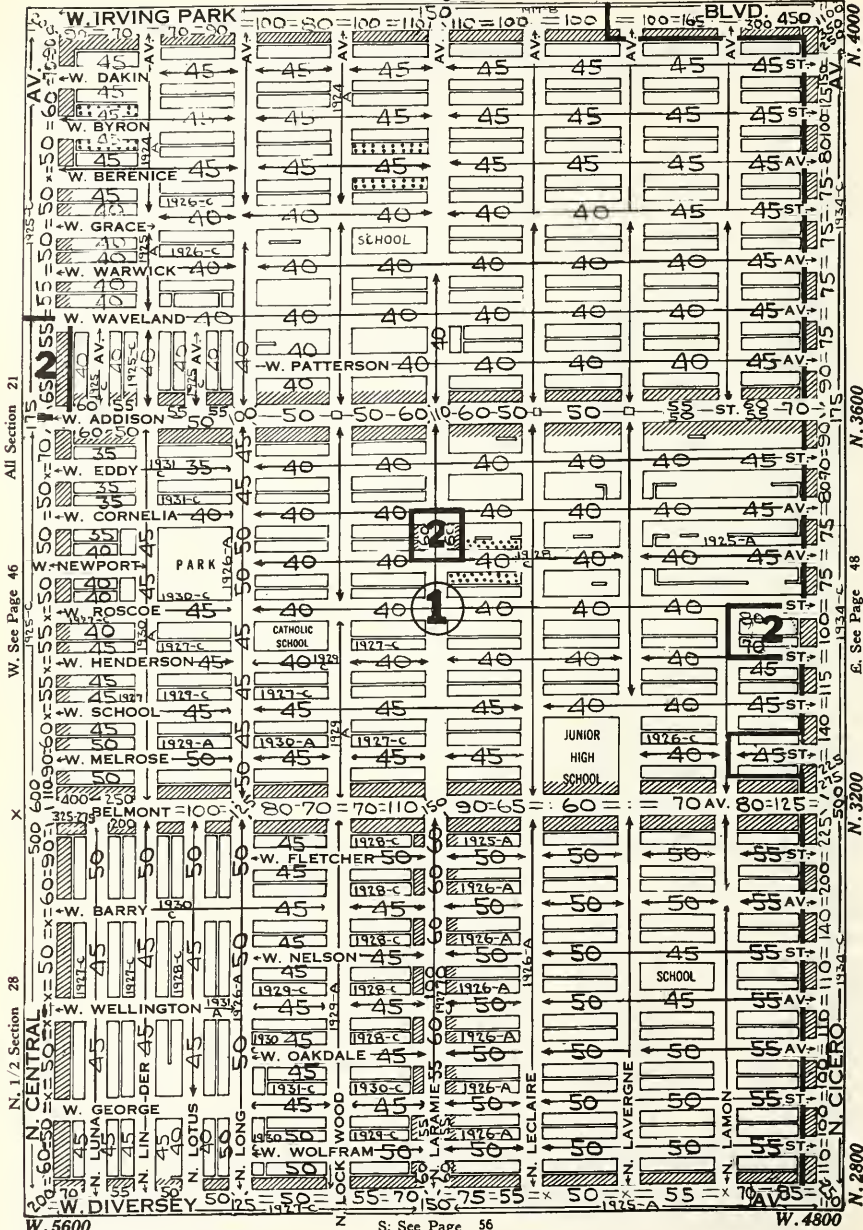
S. See Page 55

W. 5600

- NW 1/4 Sec 20 Class 3-4-15-Amer
- SW 1/4 Sec 20 Class 3-4-15-Vac Lots-Amer
- NW 1/4 Sec 29 Class 4-15-Vac Lots-Amer

- NE 1/4 Sec 20 Class 3-4-15-18-Amer
- SE 1/4 Sec 20 Class 3-4-15-18-Vac Lots-Amer
- NE 1/4 Sec 29 Class 4-15-18-Vac Lots-Amer

E. See Page 47



All Section 21

W. See Page 46

N. 1/2 Section 28

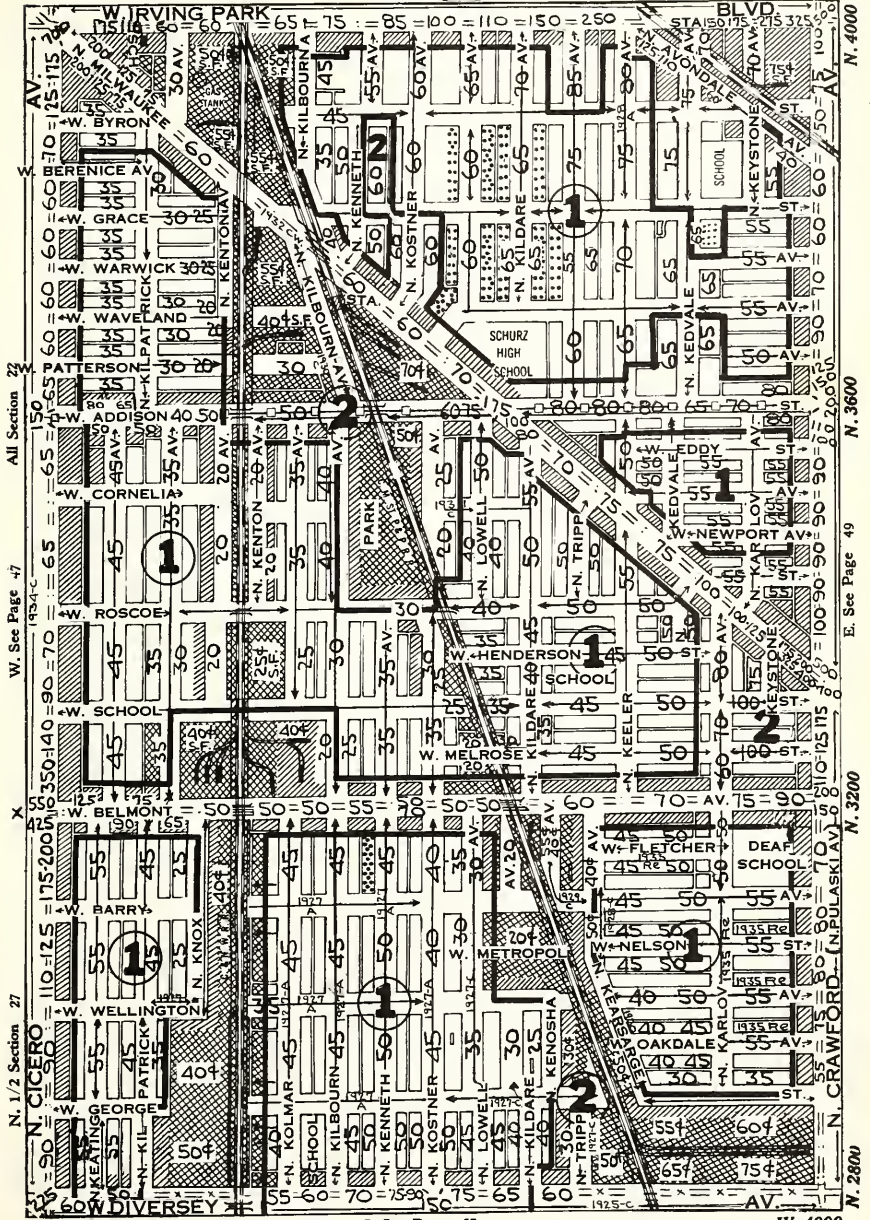
N. See Page 38

S: See Page 56

NE: Sec 21 Class 3-4-14-15-Amer
 SE: Sec 21 Class 3-4-14-15-16-18-Amer
 NW: Sec 28 Class 4-15-16-18-Amer

N. 4000
 N. 3600
 N. 3200
 N. 2800

T. 40 N.—R. 13 E.
N. See Page 39



W. See Page 47
All Section 27

N. 1/2 Section 27

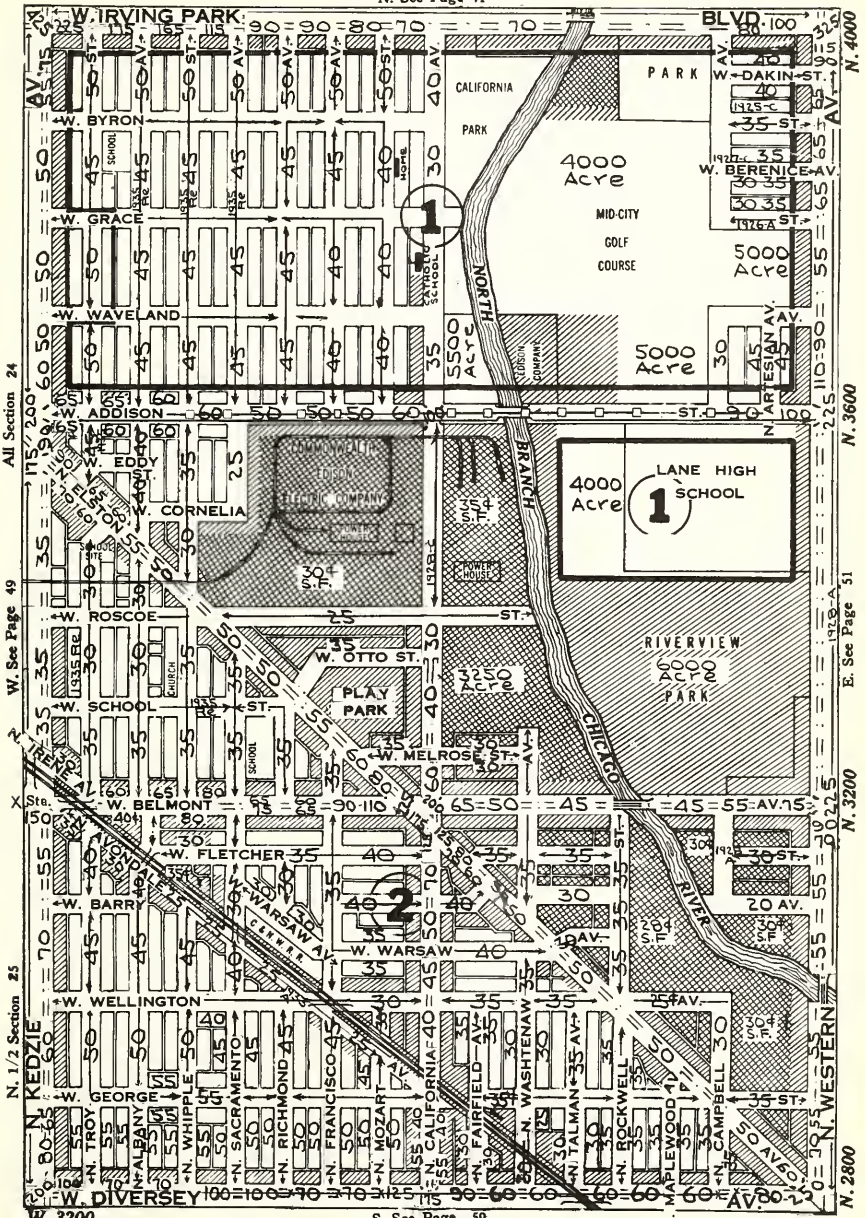
W. 4800
 NW 1/4 Sec 22 Class 3-4-6-14-43-Amer
 SW 1/4 Sec 22 Class 3-4-15-18-43-Amer
 NW 1/4 Sec 27 Class 4-15-18-43-Amer

S. See Page 57

W. 4000
 NE 1/4 Sec 22 Class 4-6-14-18-Amer
 SE 1/4 Sec 22 Class 4-14-15-18-Amer
 NE 1/4 Sec 27 Class 4-15-18-43-Amer

N. 4000
N. 3600
E. See Page 49
N. 3200
N. 2800

T. 40 N.—R. 13 E.
N. See Page 41



All Section 24

W. See Page 49

N. 1/2 Section 25

W. 3200
NW 1/4 Sec 24 Class 3-4-14-Amer
SW 1/4 Sec 24 Class 3-4-14-18-43-Amer & Pol
NW 1/4 Sec 25 Class 3-4-14-16- Pol-Ital & Germ

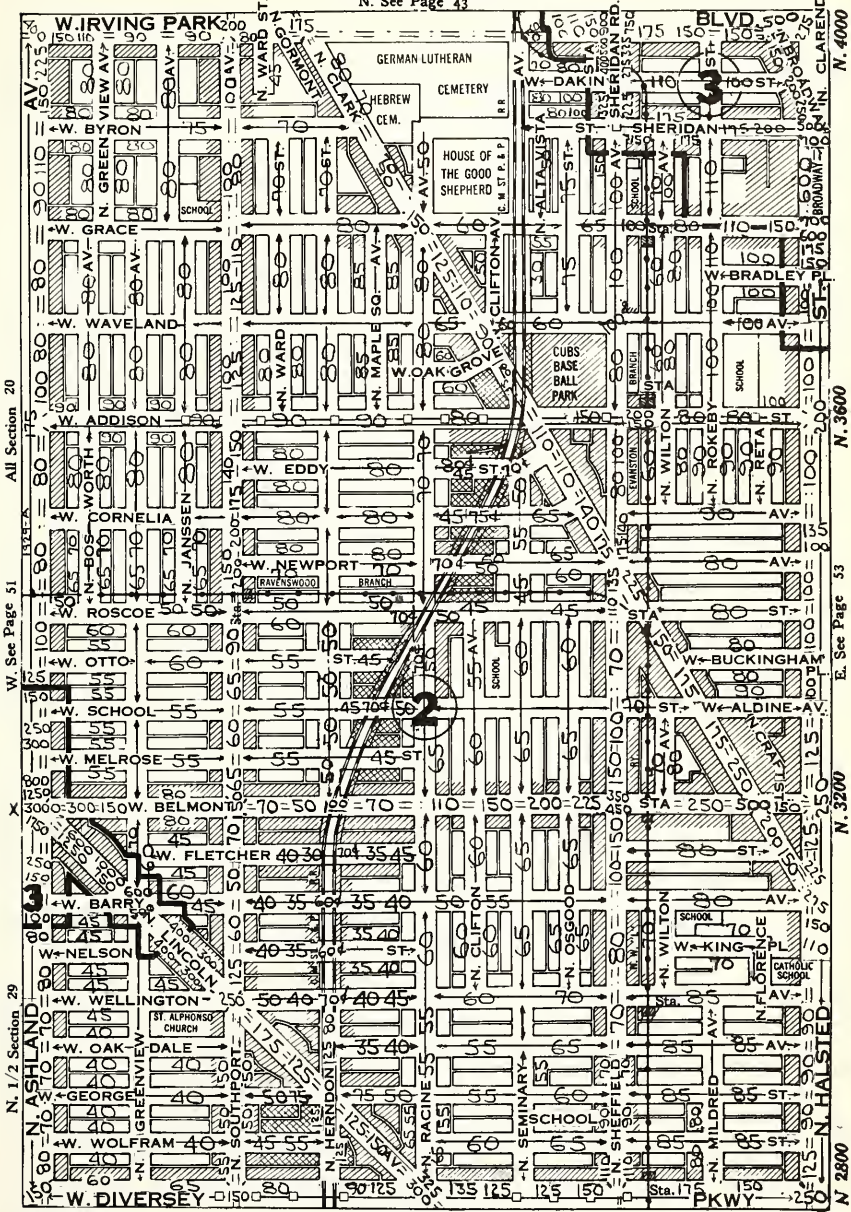
S. See Page 59

NW 1/4 Sec 24 C1 3-4-15-Golf Club
SW 1/4 Sec 24 C1 43 All Vac
NE 1/4 Sec 25 C1 3-4-14-15-18-43-Pol-Ital & Germ

N. 4000
N. 3600
N. 3200
N. 2800
W. 2400

OLCOTT'S LAND VALUES & ZONING 1936

T. 40 N.—R. 14 E.
N. See Page 43



All Section 20

W. See Page 51

N. 1/2 Section 29

W. 1600

NW 1/4 Sec 20 C1 3-5-6-14-15-16-18-Amer
SW 1/4 Sec 20 C1 3-5-6-12-14-15-16-18-Amer&Swed
NW 1/4 Sec 29 C1 1-2-3-5-6-14-15-Amer

S. See Page 61

NE 1/4 Sec 20 Class 5-14-15-16-18 Amer
SE 1/4 Sec 20 Class 3-5-6-12-14-15-16-18-Amer-Swed
NE 1/4 Sec 29 Class 3-5-6-14-15-16-18-Amer-Swed

W. 80

N. 2800

N. 3200

E. See Page 53

N. 3600

N. 4000

TELEPHONE-DIVERSEY 4771-4772

ALBIN J. LIEPOLD, INC.

Real Estate Investments

541 DIVERSEY PARKWAY

SPECIALISTS IN { FINANCING
CONSTRUCTION
COMMERCIAL LEASING
PROPERTY MANAGEMENT

“Complete Insurance Service”

The facilities of this office anticipates the needs of the Agent or Broker in all forms of insurance

BRUMMEL BROTHERS

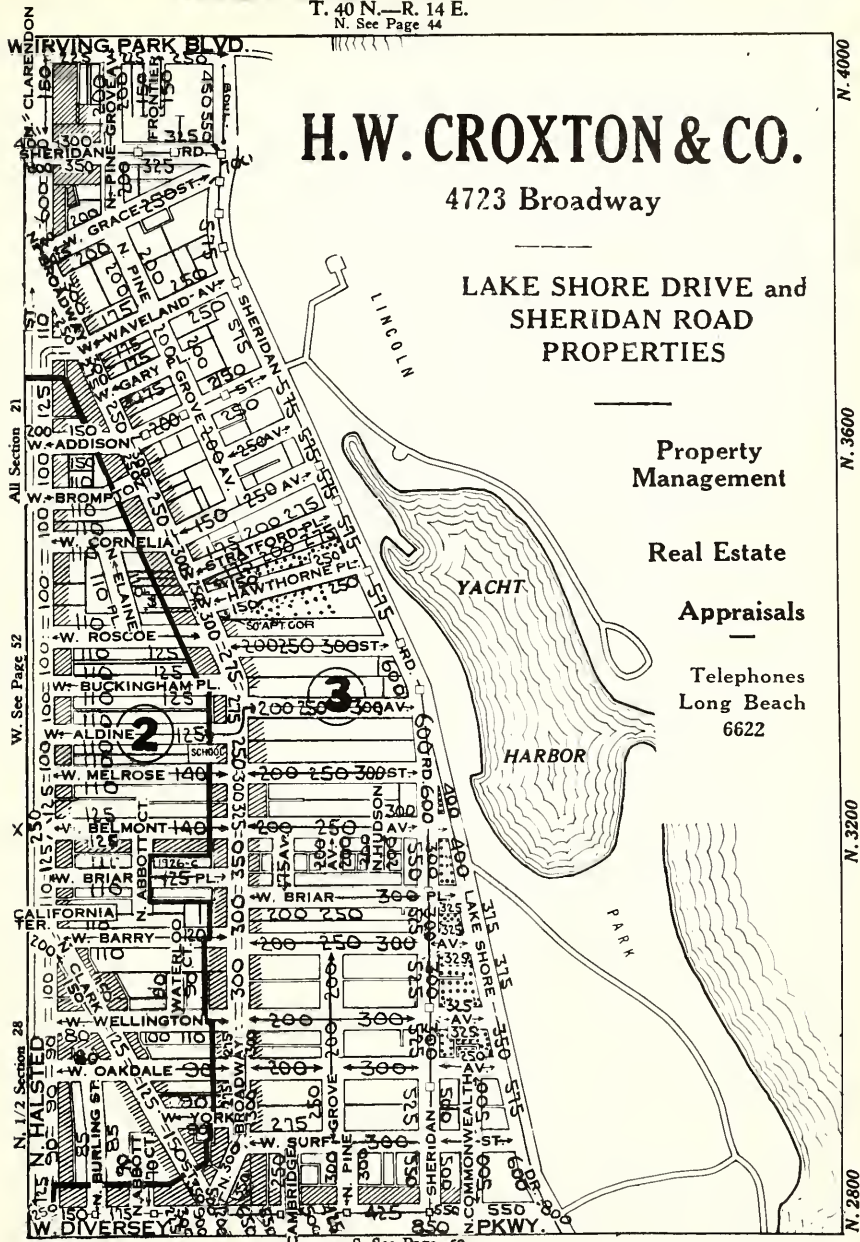
Insurance Underwriters

Cook County Department Managers representing Strong Old Line Companies only

**175 West Jackson Boulevard
CHICAGO, ILLINOIS**

TELEPHONE WABASH 2056

T. 40 N.—R. 14 E.
N. Sec Page 44



H.W. CROXTON & CO.

4723 Broadway

LAKE SHORE DRIVE and
SHERIDAN ROAD
PROPERTIES

Property
Management

Real Estate

Appraisals

Telephones
Long Beach
6622

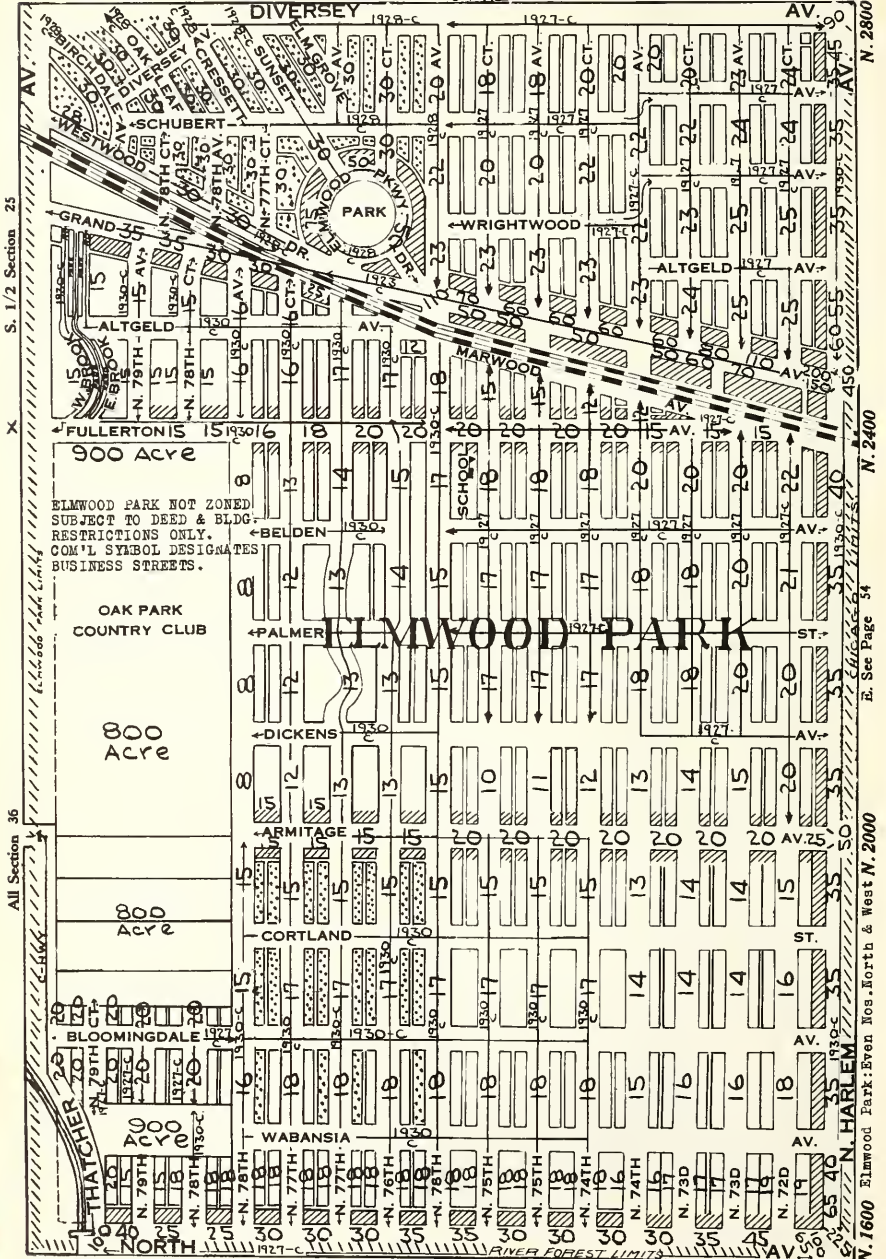
W. Sec Page 52
All Section 21
N. 1/2 Section 28
N. 1/2 Section 28

N. 4000
N. 3600
N. 3200
N. 2800

W. 800
All Sec 21 & N $\frac{1}{2}$ Sec 28 W of Broadway-Amer
Class 8-12-16-17-18

S. Sec Page 62
All Sec 21 & N $\frac{1}{2}$ Sec 28 E of Broadway
Class 8-11-12-16-17-36-Amer

T. 40 N.—R. 12 E.
N. See Page 44d



W. 8000 S. See Page 52 D
 SW₄ See 25 N. of RR. Class-4 S. of RR. C1-1-2-2-4-Amer
 NW₄ See 36 Class 1-2-2-4-Most Vac-Amer & Pol NE₄ See 25 Class 1-2-2-4-Vac Lots, Amer & Pol
 SW₄ See 36 Most Vac-Few Class-4-9-Amer & Pol SE₄ See 36 Class 1-2-2-4-Vac Lots, Amer & Pol
 See 36 Class 1-2-2-4-Most Vac-Amer & Pol

N. 2800
 N. 2400
 N. 2000
 N. 1600 Elmwood Park: Even Nos. North & West N. 2000
 E. See Page 54

KEENEY

Industrial District

Phipps Industrial Land Trust

Owners

Factory Sites for Sale
Superior Shipping Facilities
C. M. St. P. & P. R. Ry.

Apply to

KEENEY INDUSTRIAL DISTRICT

J. H. VAN VLISINGEN & CO.

Sales Agents

120 S. La Salle Street

Room 813

Phone: Randolph 4042

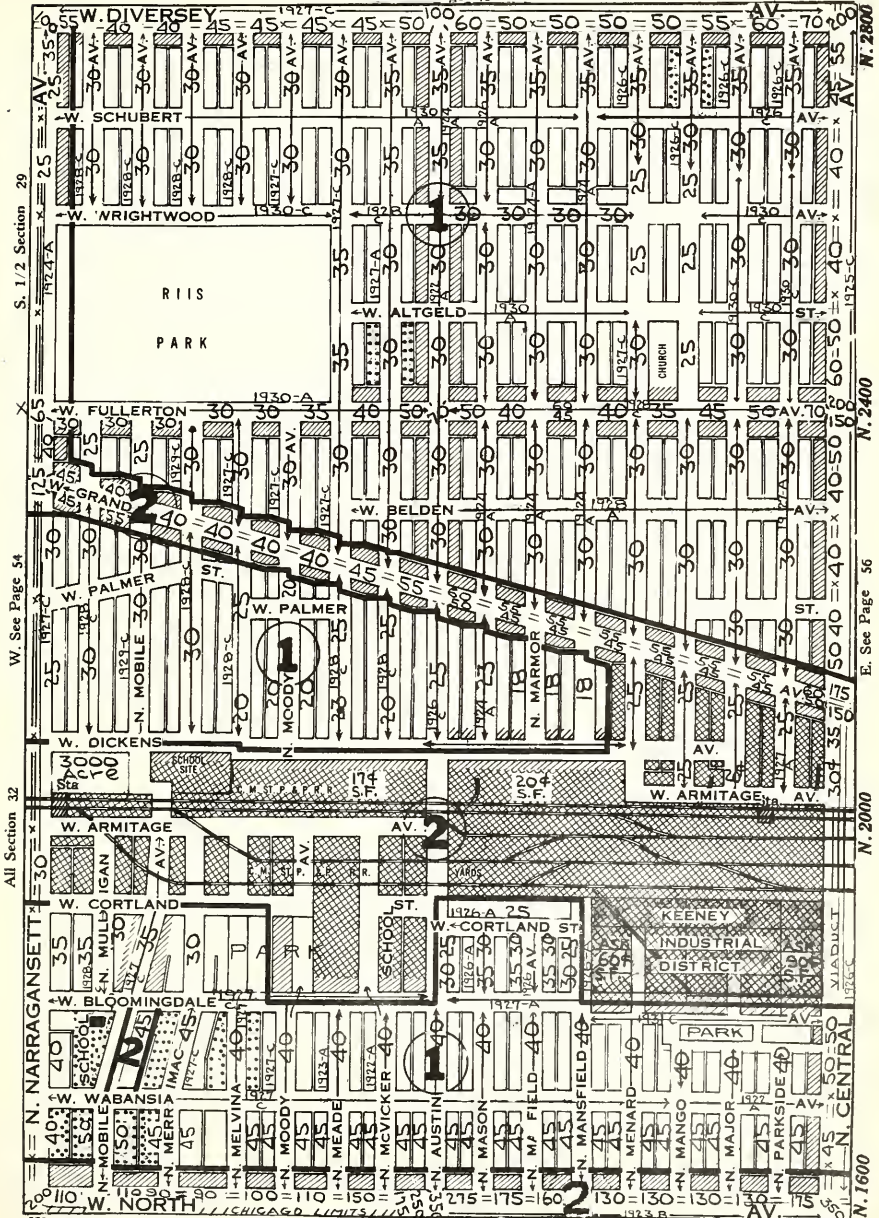
Or to your own broker

The erection of buildings financed for purchasers.

OLCOTT'S LAND VALUES & ZONING 1936

T. 40 N. - R. 13 E.

N. See Page 46



S. 1/2 Section 29

W. See Page 54

W. See Page 32

N. 2800

N. 2400

E. See Page 56

N. 2000

N. 1600

W. 6400

SW 1/4 Sec 29 Class 2-4-15-Vac Lots-Amer & Pol
 SE 1/4 Sec 29 Class 2-3-4-15-Vac Lots-Amer & Pol
 SW 1/4 Sec 22 Class 4-15-42-Vac Lots-Amer

S. See Page 64

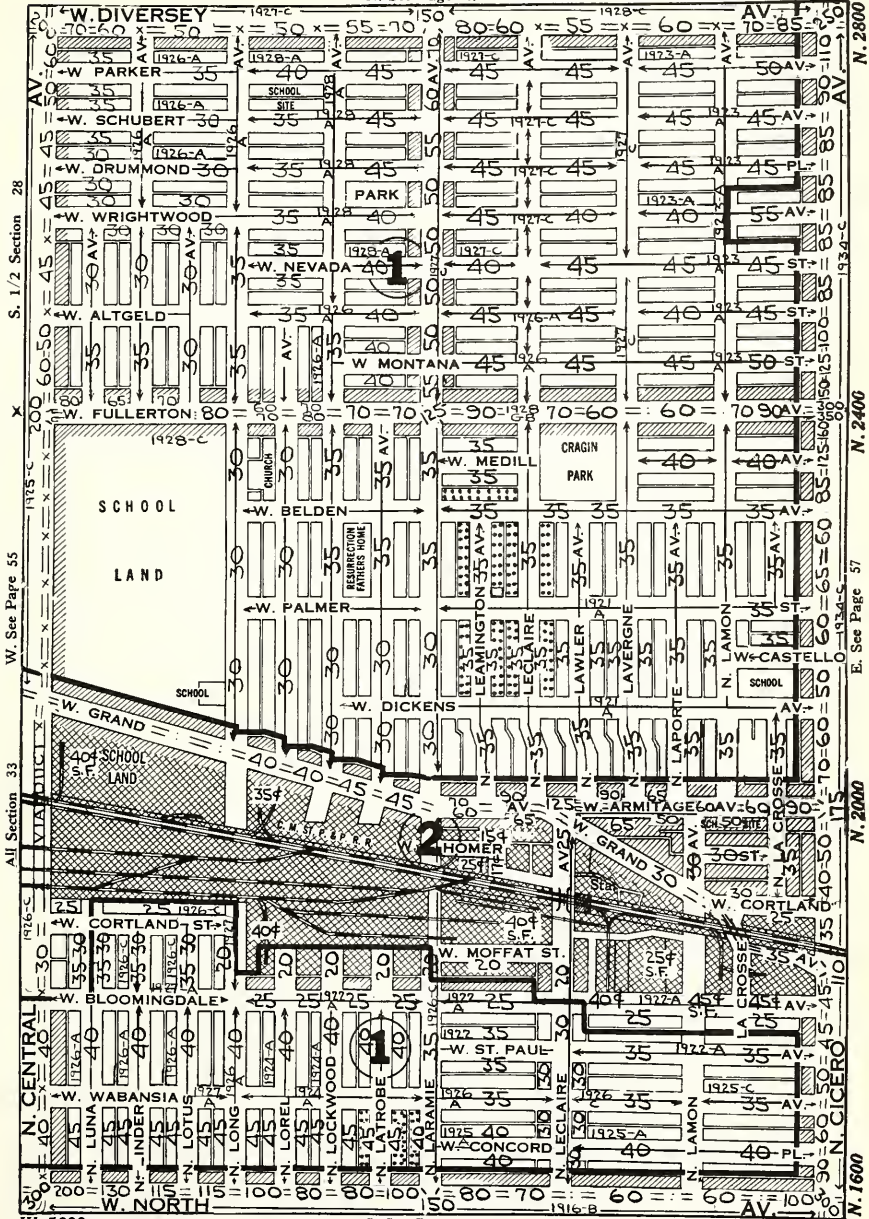
W. 5600

SE 1/4 Sec 29 Class 3-4-15-Vac Lots-Amer & Pol
 SE 1/4 Sec 22 Class 2-3-4-Amer & Pol
 SE 1/4 Sec 22 Class 4-15-42-All New-Amer

MEMORANDA

OLCOTT'S LAND VALUES & ZONING 1936

T. 40 N.—R. 13 E
N. See Page 47



S. 1/2 Section 28

W. See Page 55

All Section 33

N. CENTRAL

W. 5600

S. See Page 65

W. 4800

- SW_{1/4} Sec 28 Class 3-4-15-Few Vac Lots-Amer & Pol
- SE_{1/4} Sec 28 Class 3-4-15-16-Amer & Pol
- NW_{1/4} Sec 33 Class 3-4-14-15-43-Amer & Pol
- NE_{1/4} Sec 33 Class 3-4-14-15-Amer & Pol
- SW_{1/4} Sec 33 Class 4-15-W_{1/2} Solid Class 15-Amer
- SE_{1/4} Sec 33 Class 3-4-14-15-43-Amer

T. 40 N.—R. 13 E.

N. See Page 48

S. 1 2 Section 27

W. See Page 56

All Section 34

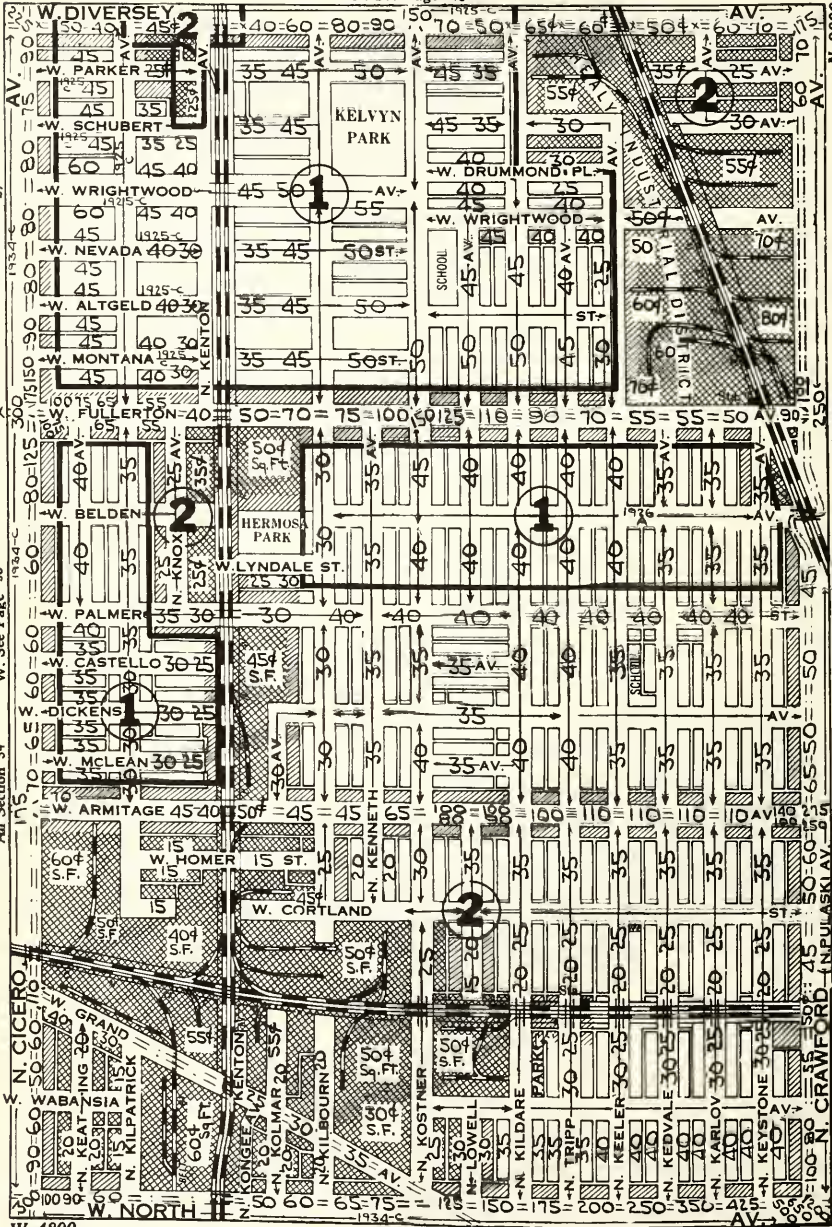
N. 2800

N. 2400

E. See Page 58

N. 2000

N. 1600



W. 4800

SW₁ Sec 27 Class 4-15-18-Amer
 NW₁ Sec 24 Class 2-3-4-13-14-15-42-Amer & Swd
 SW₄ Sec 34 Class 2-3-43-Amer & Swd

S. See Page 66

W. 4000

SE₁ Sec 27 E₁ Class 43, W₁ Class 4-15-18-Amer
 NE₁ Sec 34 Class 1-2-3-13-14-Amer & Swd
 SE₄ Sec 34 Class 1-2-3-13-14-Amer & Swd

T. 40 N.—R. 13 E.

N. See Page 49

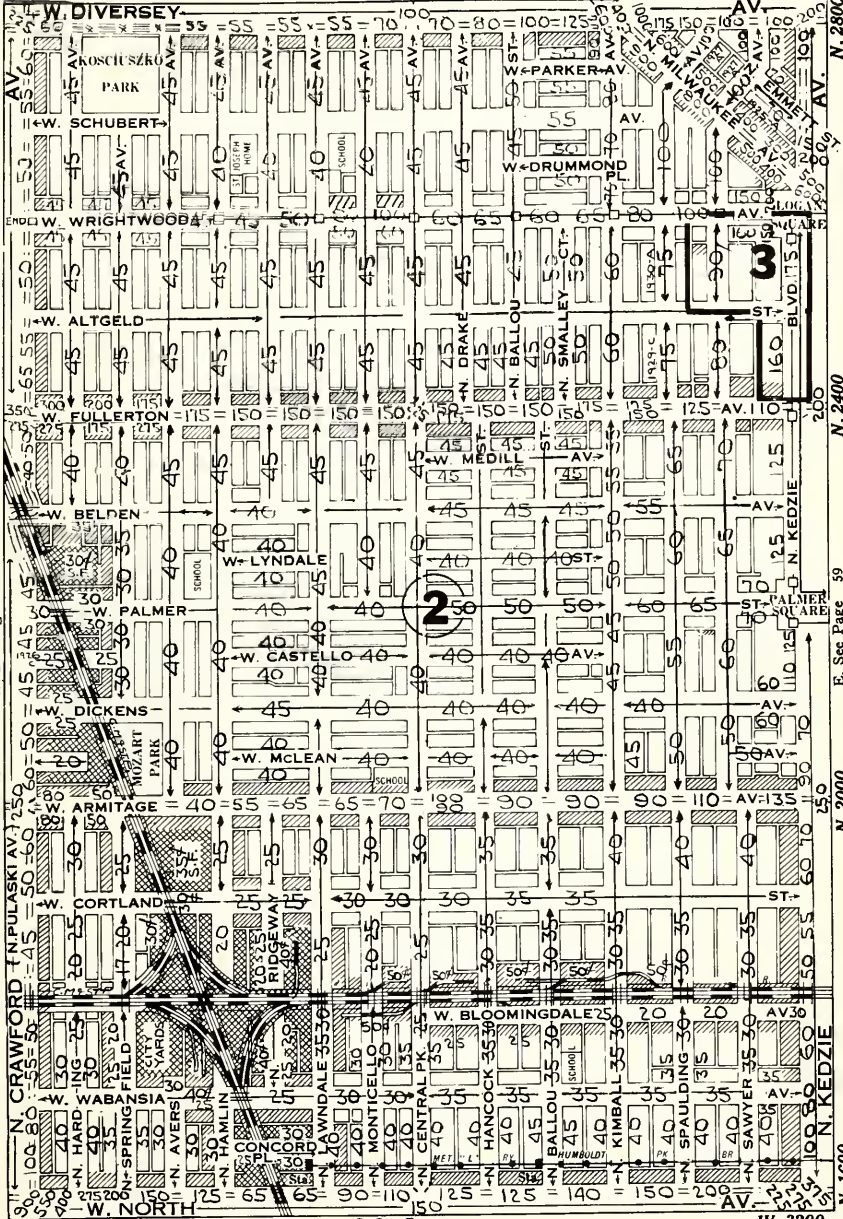
S. 1/2 Section 26

W. See Page 57

A. L. Section 35

S. See Page 67

W. 3200



| | | | |
|---------------|--|---------------|--|
| SW 1/4 Sec 26 | Class 2-3-4-5-13-14-15-Amer | SW 1/4 Sec 26 | Class 5-6-8-14-16-17-18-Amer |
| SW 1/4 Sec 26 | Class 4-5-13-14-15-43-Amer Swed | NE 1/4 Sec 35 | Class 5-6-8-14-16-17-18-Amer Swed |
| SW 1/4 Sec 35 | Class 2-3-13-14-15-16-17-18-43-Amer & Swed | SE 1/4 Sec 35 | Class 2-3-13-14-15-16-17-18-43-Amer Swed |

Specialists in the

**Management
Selling
Insuring
and Financing
of North-West Side
Properties.**



Belmont 0001

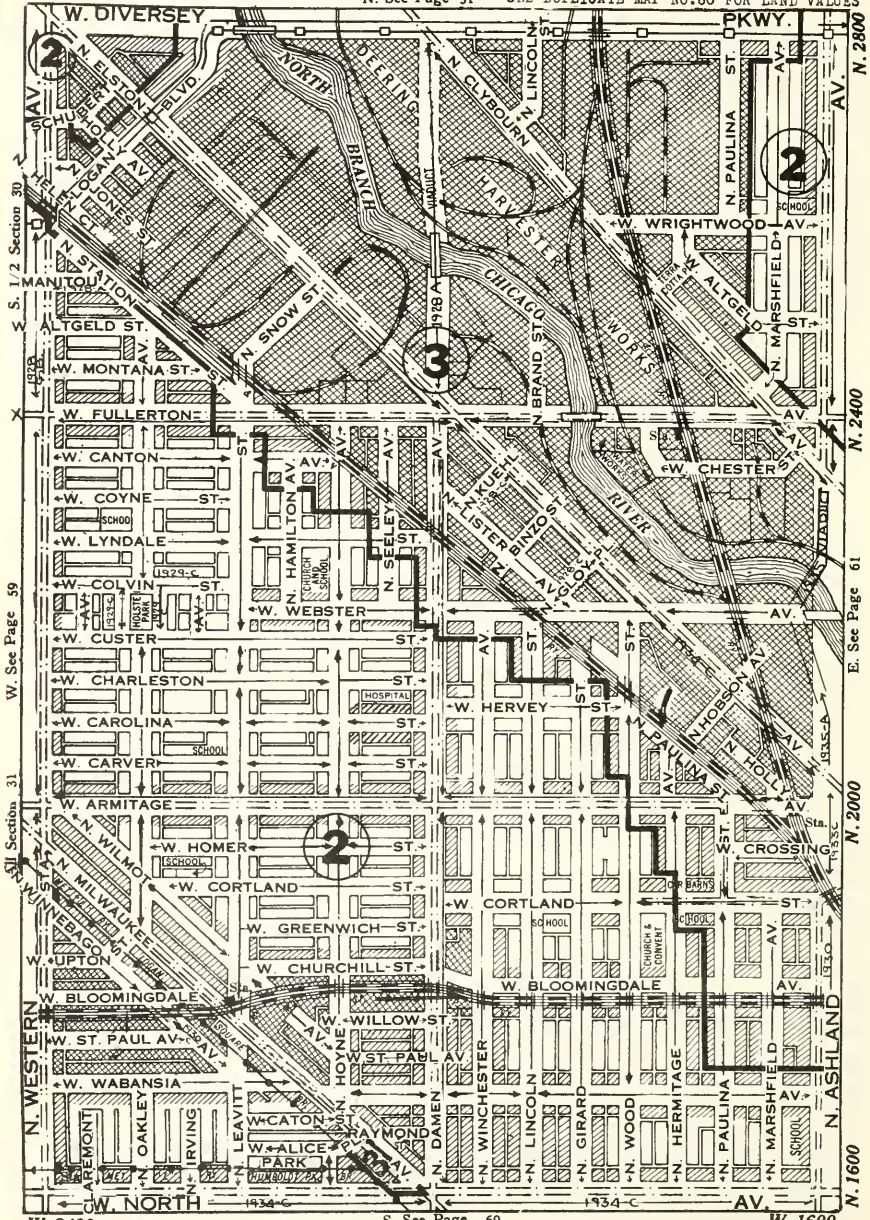


*Almost a Third of a Century
Serving the North-West Side.*

T. 40 N.—R. 14 E. THIS MAP ZONING ONLY

N. See Page 51

SEE DUPLICATE MAP NO. 60 FOR LAND VALUES



S. 1/2 Section 30

W. See Page 59

Section 31

N. 2800

N. 2400

E. Sec Page 61

N. 2000

N. 1600

W. 2400

S. See Page 69

W. 1600

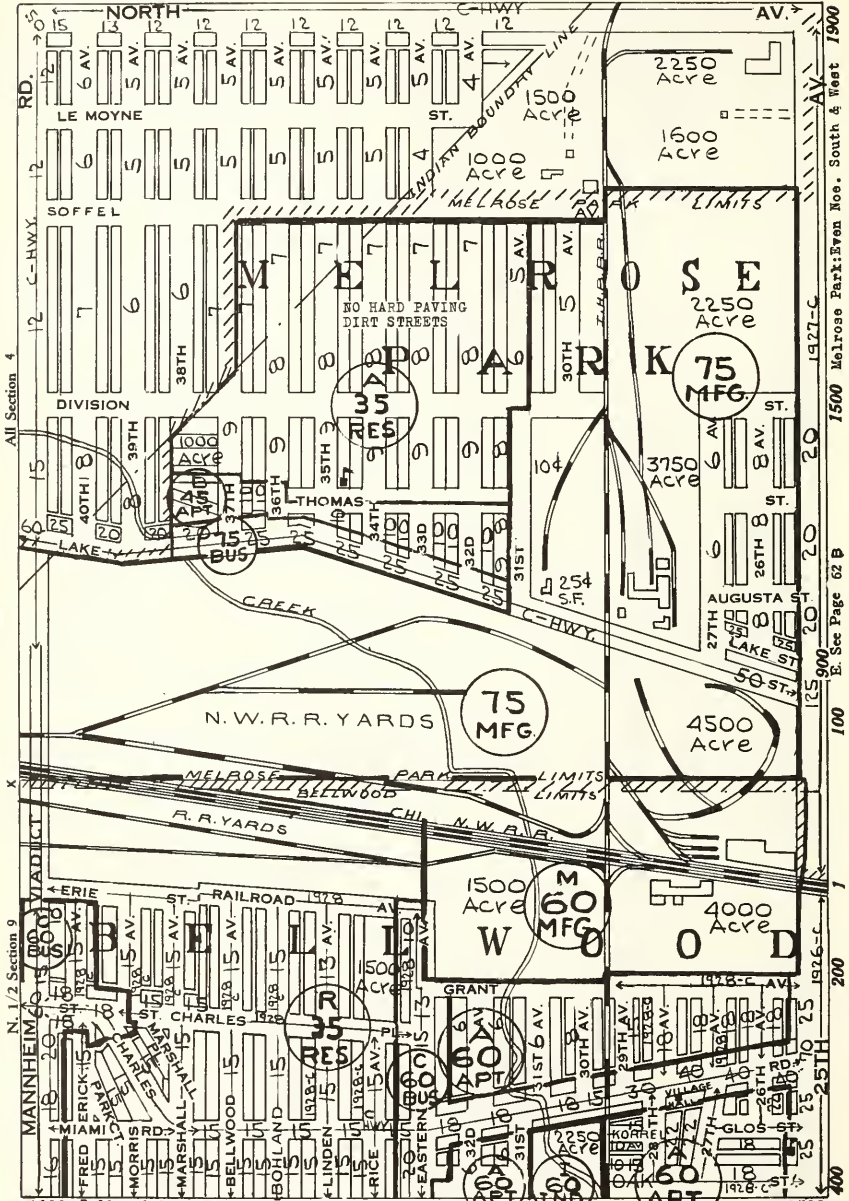
- SW 1/4 Sec 30 Class 1-2-3-14-15-43-Pol
- SW 1/4 Sec 31 Class 1-2-3-4-14-Pol
- SW 1/4 Sec 31 Class 1-2-3-14-43-Pol

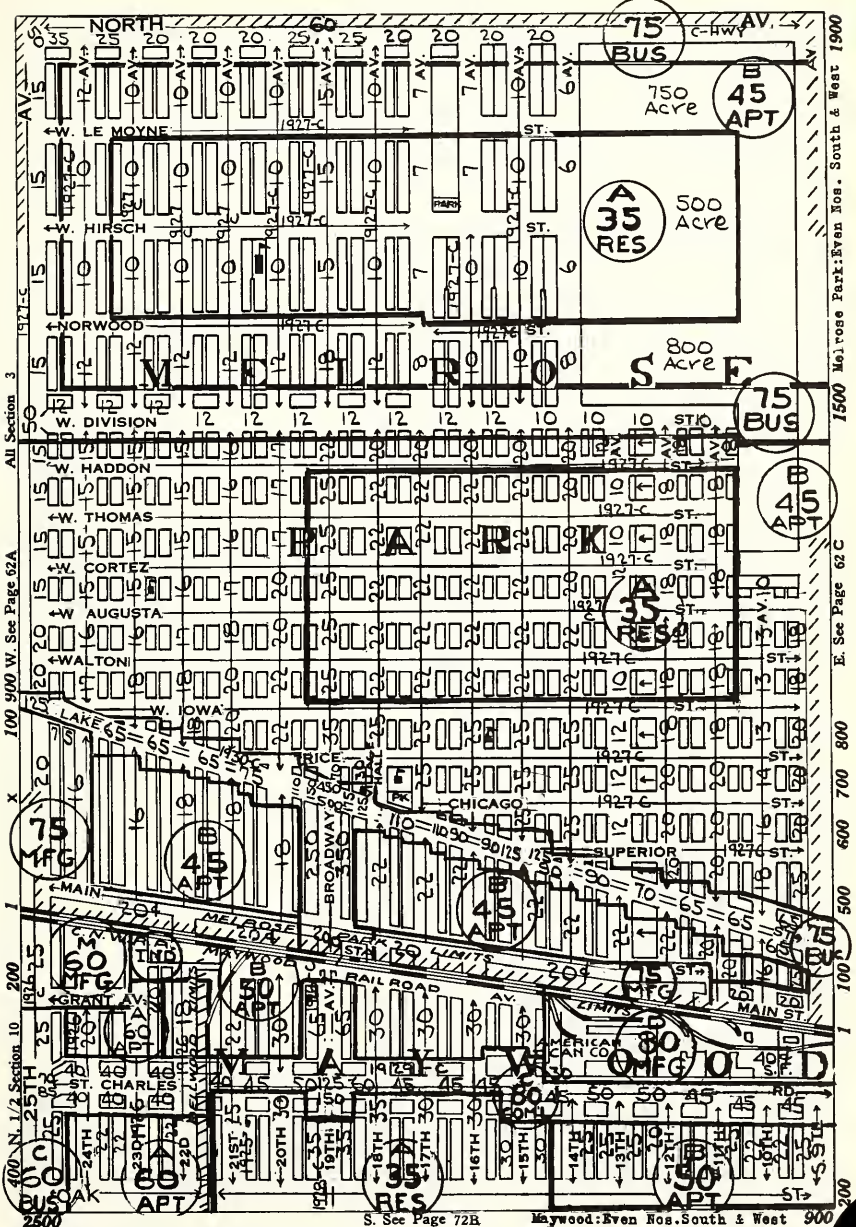
- SE 1/4 Sec 30 Class 1-2-3-4-14-43-Pol
- NE 1/4 Sec 31 Class 1-2-3-4-14-43-Pol
- SE 1/4 Sec 31 Class 1-2-3-4-14-Pol

MEMORANDA

PROVIDE TWP. NOT ZONED
SUBJECT TO DEED RESTRICTIONS

T. 39 N.—R. 12 E.





NW 1/4 Sec 3 Class 3-4-Most Vac-Ital-Lit
 SW 1/4 Sec 3 Class 2-2-4-Ital-Lit
 NW 1/4 Sec 10 Class 2-3-4-Amer
 S. See Page 72R
 Maywood:Even Nos.South & West 900
 NE 1/4 Sec 3 Class 2-3-Most Vac
 SE 1/4 Sec 3 Class 3-4-5-6-Amer
 NE 1/4 Sec 10 Class 3-4-5-45-Amer-Reg

OLCOTT'S LAND VALUES & ZONING 1936

UNIT VALUES FOR 125 FT. IN DEPTH T. 39 N.—R. 12 E. THIS PAGE MOSTLY SINGLE FAMILY (21 FT. FOR "A" RES) (45 FT. FOR "B" APPS) RES. TABLE 150 FT. 1.038; 175 FT. 1.073 N. See Page 53A



W. 8000 S. See Page 72D W. 7200

NW 1/4 Sec 1 Class 9-10-11-Most Vac-Amer
 SW 1/4 Sec 1 Class 6-7-9-10-11-Few Lots-Amer
 NE 1/4 Sec 12 Class 6-7-9-15-17-Amer

NE 1/4 Sec 1 Class 9-10-Most Vac-Amer
 SE 1/4 Sec 1 Class 6-7-9-10-11-Few Lots-Amer
 NE 1/4 Sec 12 Class 6-7-9-17-43-Amer

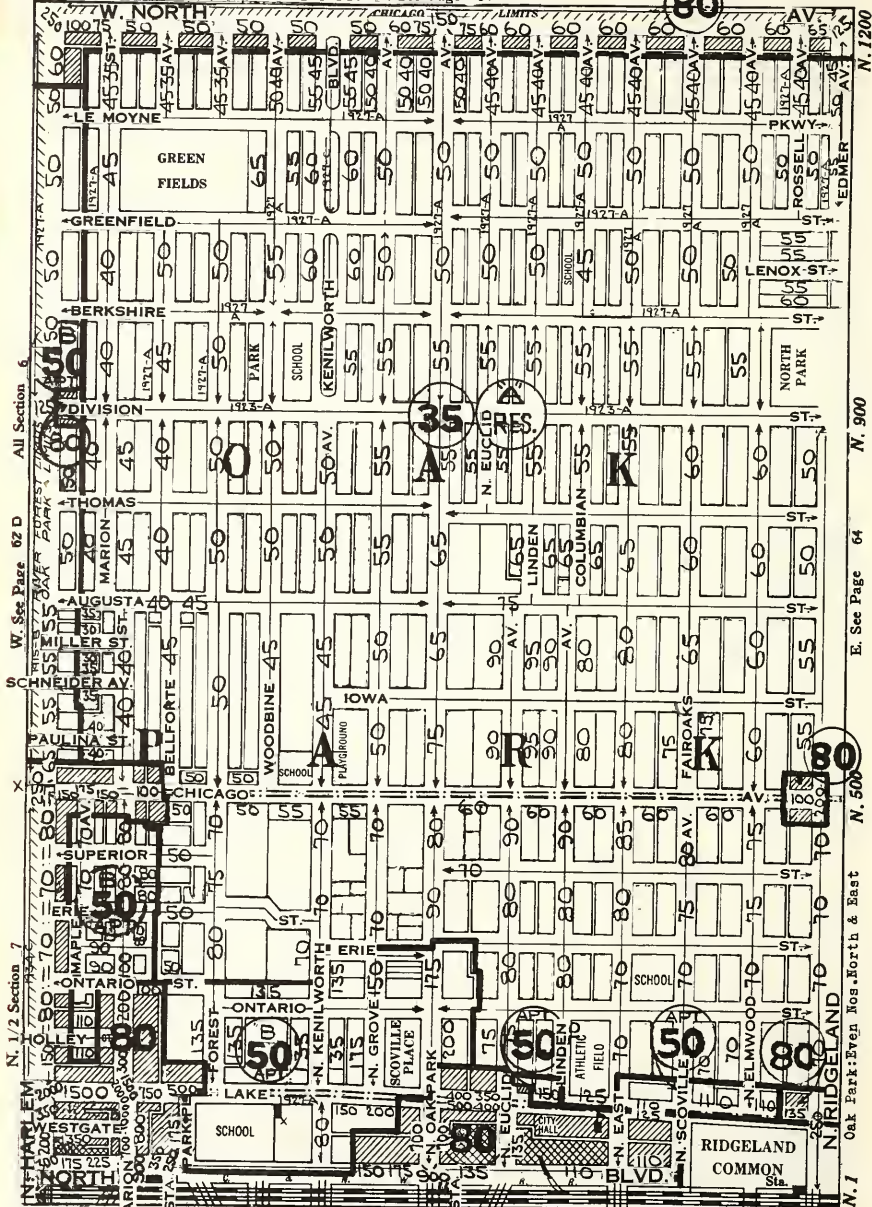
All Section 1
W. See Page 62 C
X
N. 1/2 Section 12

N. 1600
N. 1200
E. See Page 63
N. 800
N. 400 River Forest: Even Nos. North & West

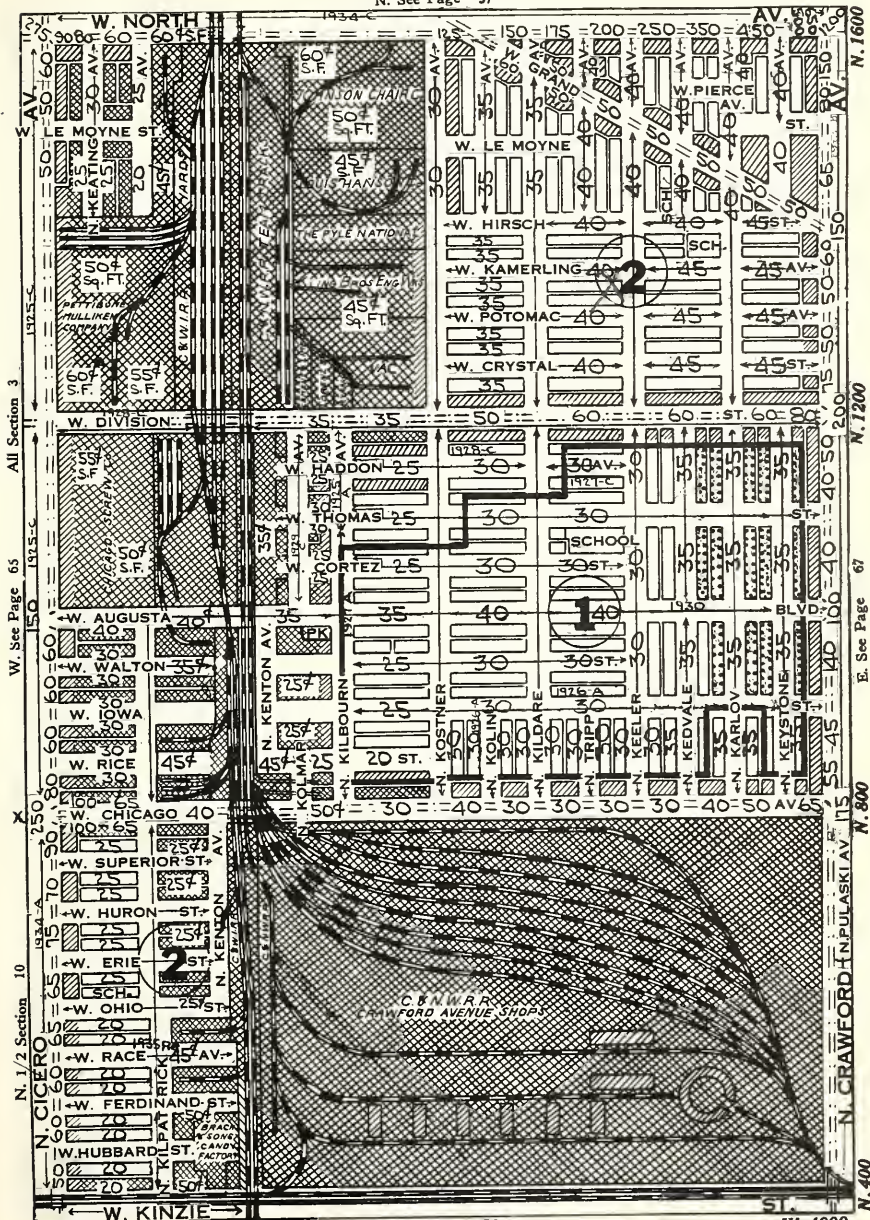
UNIT VALUES FOR 125 FT. IN DEPTH

T. 39 N. R. 13 E.

SEE DEPTH TABLES FOR LOTS OVER 125 FT. N. See Page 54



T. 39 N.—R. 13 E.
N. See Page 57



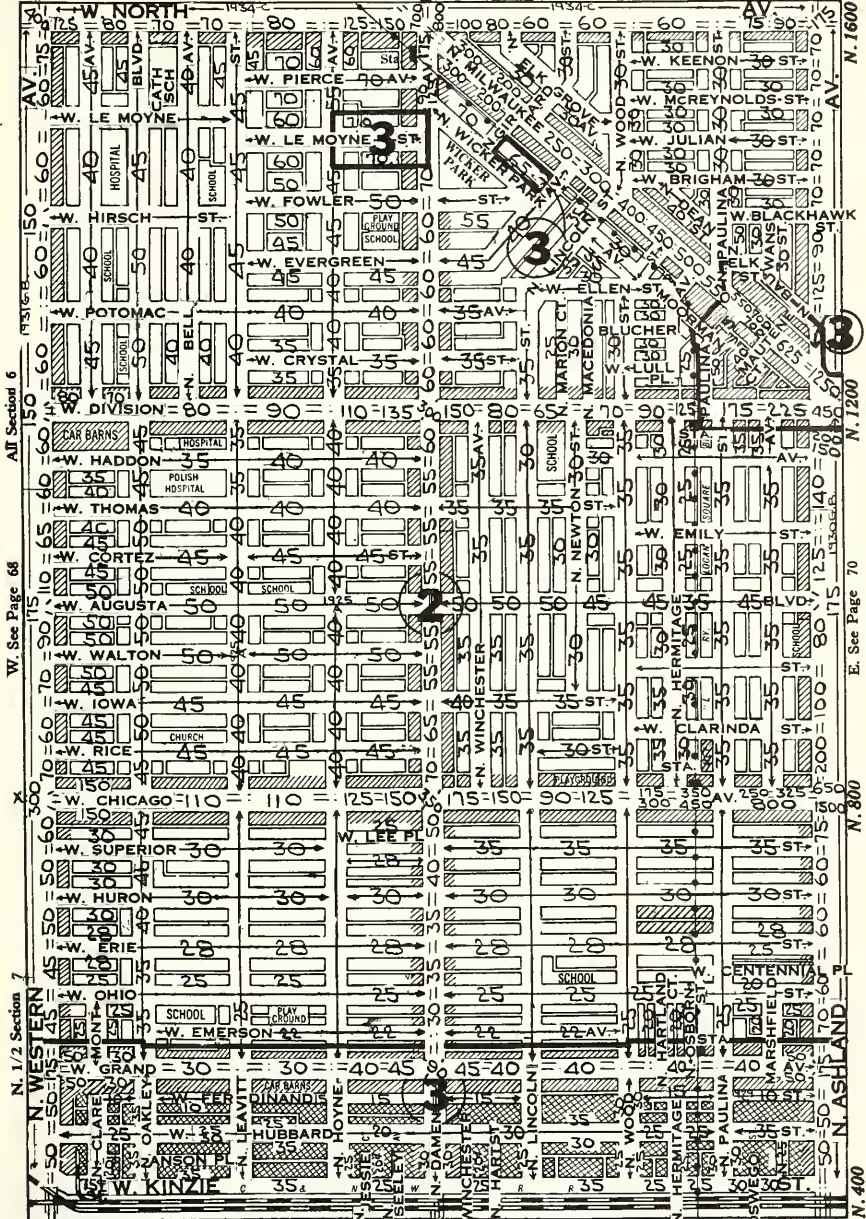
W. 4800
 SW¹/₄ Sec 3 Class 3-43-Amer
 SW²/₄ Sec 3 Class 3-43-Amer
 SW³/₄ Sec 3 Class 3-43-Amer
 NW¹/₄ Sec 10 Class 1-2-3-13-43-Amer

S. See Page 76

W. 4000
 NE¹/₄ Sec 3 Class 5-13-14-15-16-18-Amer-Jew
 SE¹/₄ Sec 3 Class 3-4-5-13-14-18-Amer
 NE²/₄ Sec 10 Class 43-Most Tracks & RR. Shops

MEMORANDA

T. 39 N.—R. 14 E.
N. See Page 60



All Section 6

W. See Page 68

N. 1/2 Section 7

N. 1/2 Section 4

N. 1600

N. 1200

E. See Page 70

N. 800

N. 400

W. 2400
 NW+ Sec 6 Class 2-3-5-12-13-14-16-18-Pol-Jew-Negro
 SW+ Sec 6 Class 2-3-5-12-13-14-16-18-Amer-Jew
 NW+ Sec 7 Class 1-2-3-13-14-16-Ital

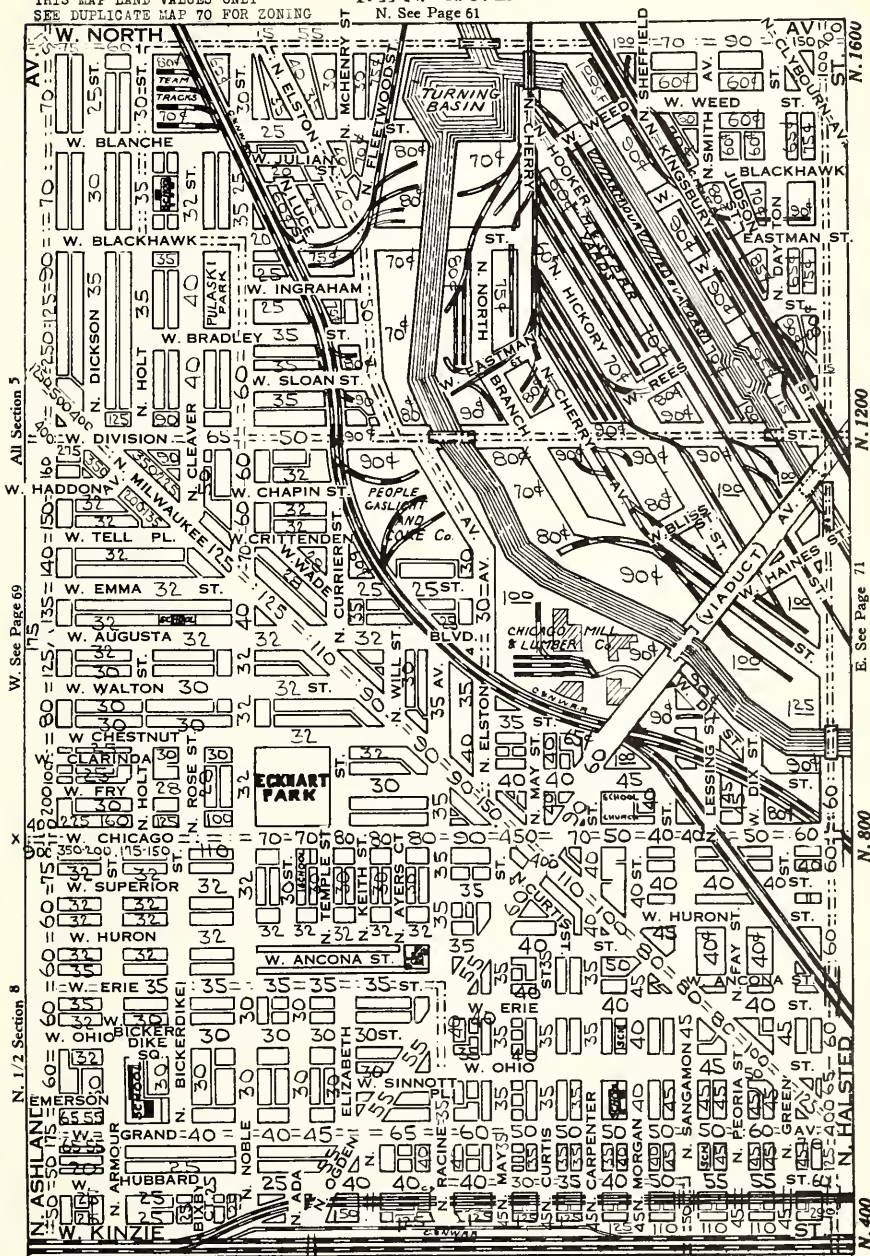
W. 1600
 NE+ Sec 6 Class 1-2-3-5-13-14-16-Pol
 SE+ Sec 6 Class 1-2-3-5-13-14-16-Pol
 NE+ Sec 7 Class 1-2-3-5-13-14-16-Ital

S. See Page 79

THIS MAP LAND VALUES ONLY
SEE DUPLICATE MAP 70 FOR ZONING

T. 39 N.—R. 14 E.

N. See Page 61



W. 1600
 NW Sec 5 Class 1-2-3-12-14-16-43-Pol
 SW Sec 5 Class 1-2-3-12-14-16-43-Pol
 NW Sec 8 Class 1-2-3-12-14-16-42-Ital

S. See Page 80

NE Sec 5 Class 43
 SE Sec 5 Class 43
 NE Sec 8 Class 1-2-3-13-14-16-43-Ital

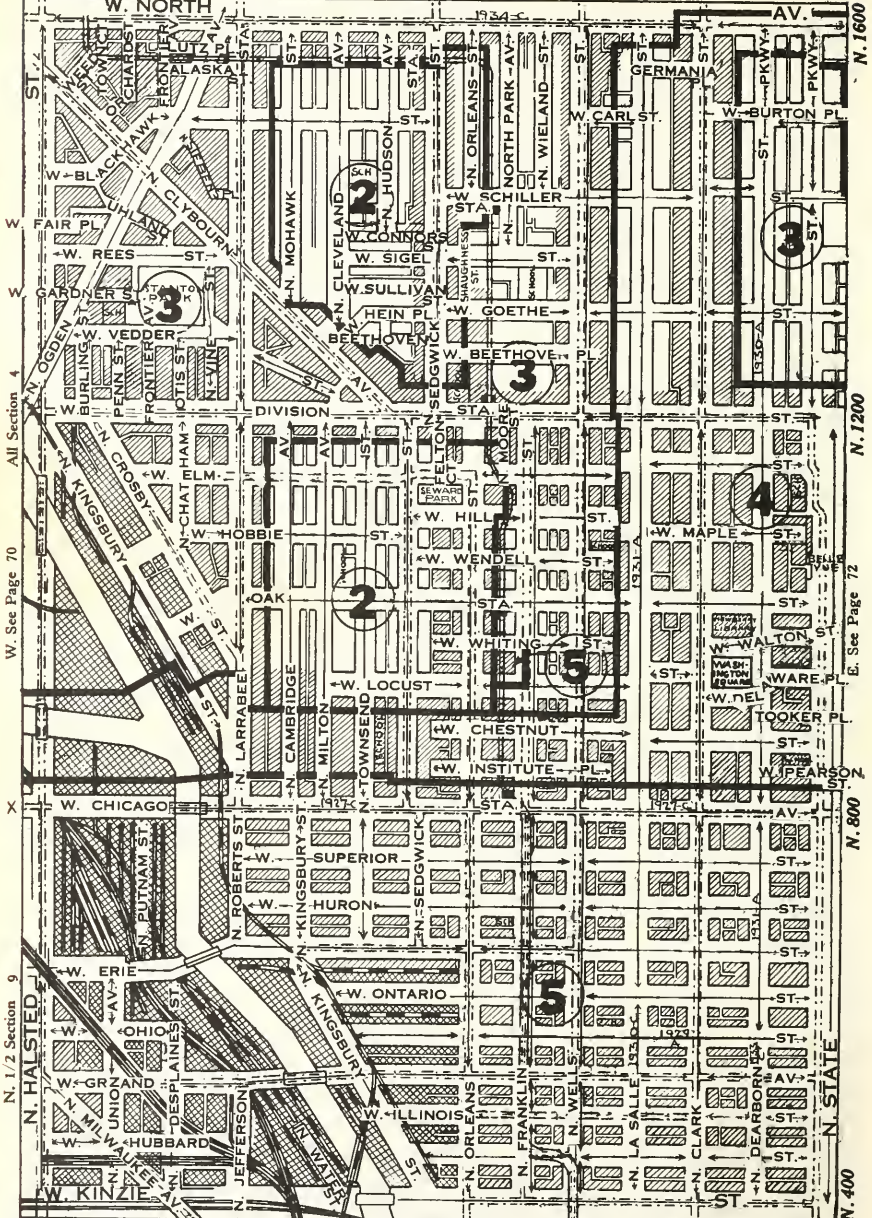
W. 800

THIS MAP ZONING ONLY

T. 39 N.—R. 14 E.

SEE DUPLICATE MAP 71 FOR LAND VALUES

N. See Page 62



| | | |
|--|--|-------------|
| <p>W. 800</p> <p>NW Sec 4 Class 1-2-3-12-13-14-16-Ital-Negro</p> <p>SW Sec 4 Class 1-2-3-12-13-14-16-43-Ital-Negro</p> <p>NW Sec 9 Class 43-Most Vac</p> | <p>S. See Page 81</p> <p>NE₂ Sec 4 Class 2-3-8-12-13-14-16-36-Amer</p> <p>SE₂ Sec 4 Class 2-3-8-12-13-14-16-34-43-Amer</p> <p>NE₂ Sec 9 Class 2-3-8-12-13-14-16-36-43-Rooming</p> | <p>W. 1</p> |
|--|--|-------------|

WILLIAM O. GREEN

WALTER V. AIKMAN

ARTHUR J. DALIES

Ogden, Sheldon & Co.

FOUNDED 1836

Agents for

The Chicago Dock & Canal Co.

Real Estate - Mortgage Loans - Renting

30 North La Salle St.

Telephone Franklin 7358

Cable Address "Fishburn"

HOGAN & FARWELL, INC.

REAL ESTATE

FARWELL BUILDING

664 North Michigan Avenue

Whitehall 4560

Renting

Management

Sales

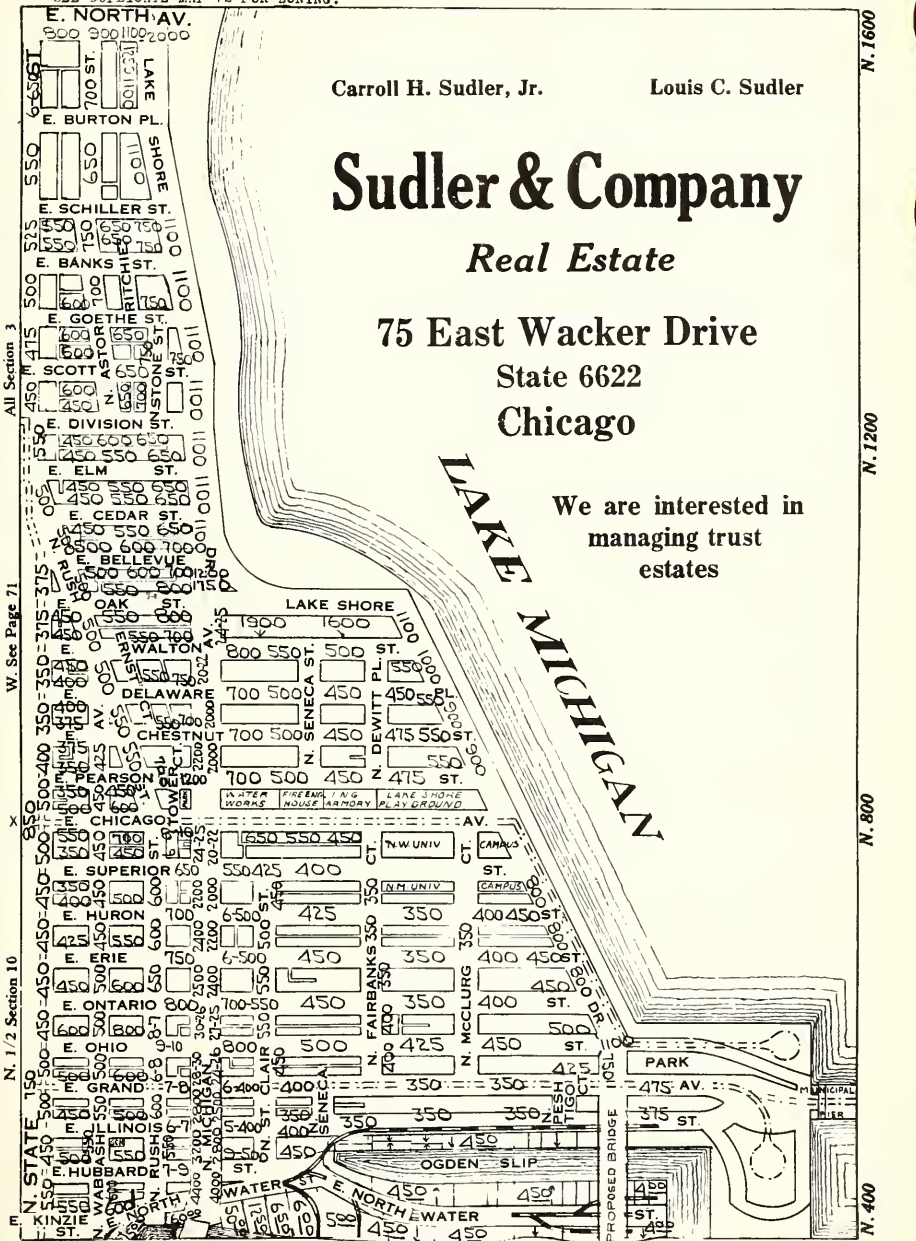
Loans

Insurance

Appraisals

THIS MAP LAND VALUES ONLY.
SEE DUPLICATE MAP 72 FOR ZONING.

T. 39 N.—R. 14 E. VALUES ON THIS PAGE ARE FOR 100 FT. DEPTH



Carroll H. Sudler, Jr.

Louis C. Sudler

Sudler & Company

Real Estate

75 East Wacker Drive
State 6622
Chicago

We are interested in
managing trust
estates

All Sec 3 Class 8-12-26-Amer
N. Sec 10 Class 6-8-12-26-43-Amer

VALUES ON THIS PAGE ARE FOR 100 FT. DEPTH

MEMORANDA

Hogan & Farwell, Inc.

Real Estate

FARWELL BUILDING
664 North Michigan Avenue
Whitehall 4560

Sales

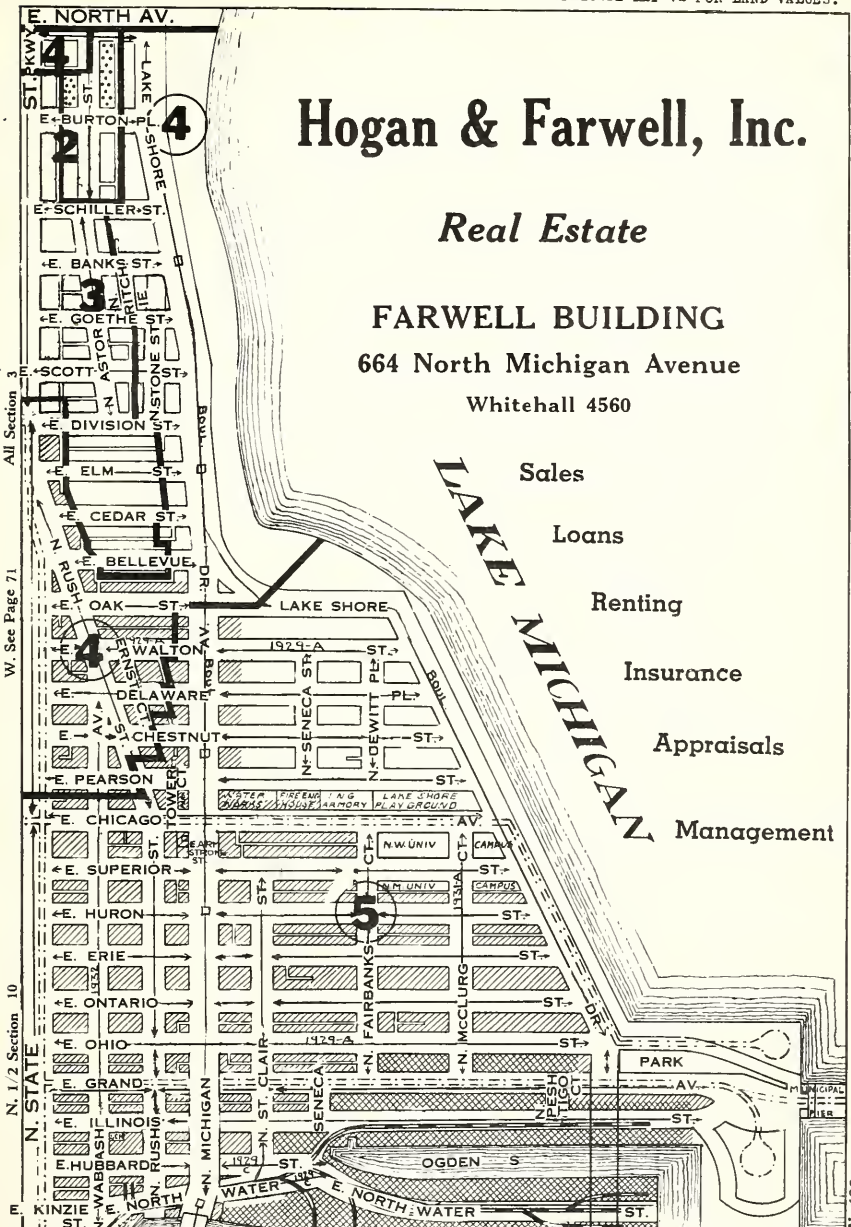
Loans

Renting

Insurance

Appraisals

Management



All Section 3

W. See Page 71

N. 1/2 Section 10

E. 800

N. 1600

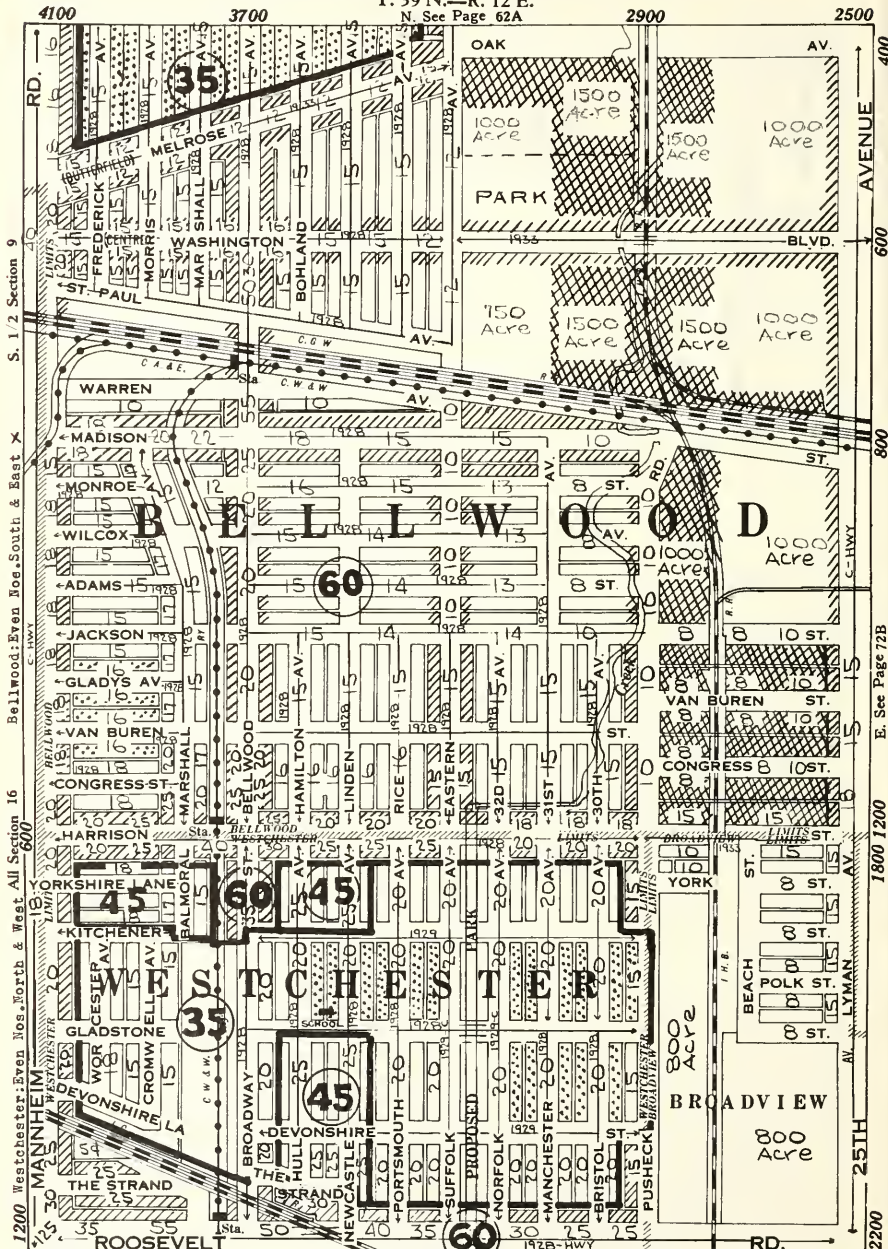
N. 1200

N. 800

N. 400

E. 1 All Sec 3 Class 6-12-36-Amer E. 400 S. See Page 82
N. Sec 10 Class 6-0-12-36-45-Amer

E. 800



S. 1/2 Section 9

Bellwood: Even Nos. South & East X

Westchester: Even Nos. North & West All Section 16

10400

S. Sec Page 82A

9800

2500

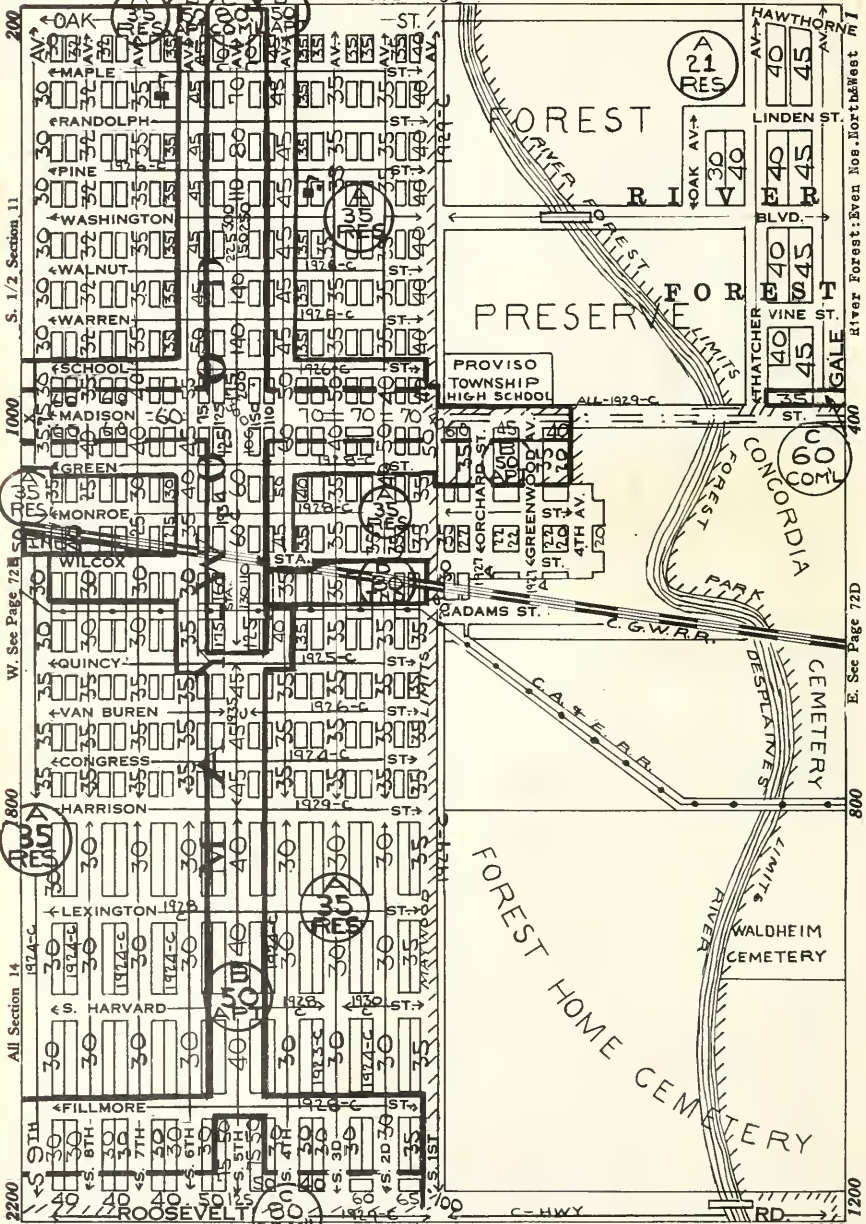
SW 1/4 Sec 9 Class 2-3-4- Vac Lots-Amer
 NW 1/4 Sec 16 Class 2-3-4-15-Most Vac-Amer
 SW 1/4 Sec 16 Class 4-15-New Sub-Amer

10000

SE 1/4 Sec 9-Most Vac-Amer
 NE 1/4 Sec 16 Class 2-3-4-15-Most Vac-Amer
 SW 1/4 Sec 16 Class 4-15-New Sub Vac-Amer

Maywood: Even Nos. South & West:

T. 39 N. - R. 12 E.
N. Sec Page 62 C



S. 1/2 Section 11

W. Sec Page 72 D

W. Sec Page 72 D

All Section 14

All Section 14

SW+ Sec 11 Class 2-3-4-5-6-16-17-Amer

SE+ Sec 14 Class 2-3-4-5-6-16-17-Amer

SE+ Sec 14 Class 2-3-4-5-6-16-17-Amer

S. Sec Page 82 C

SE+ Sec 11 Class 5-6-7-9-Amer

NE+ Sec 14 Class 3-4-5-6-Amer

SE+ Sec 14 Cemetery

River Forest: Even Nos. North & West

E. Sec Page 72 D

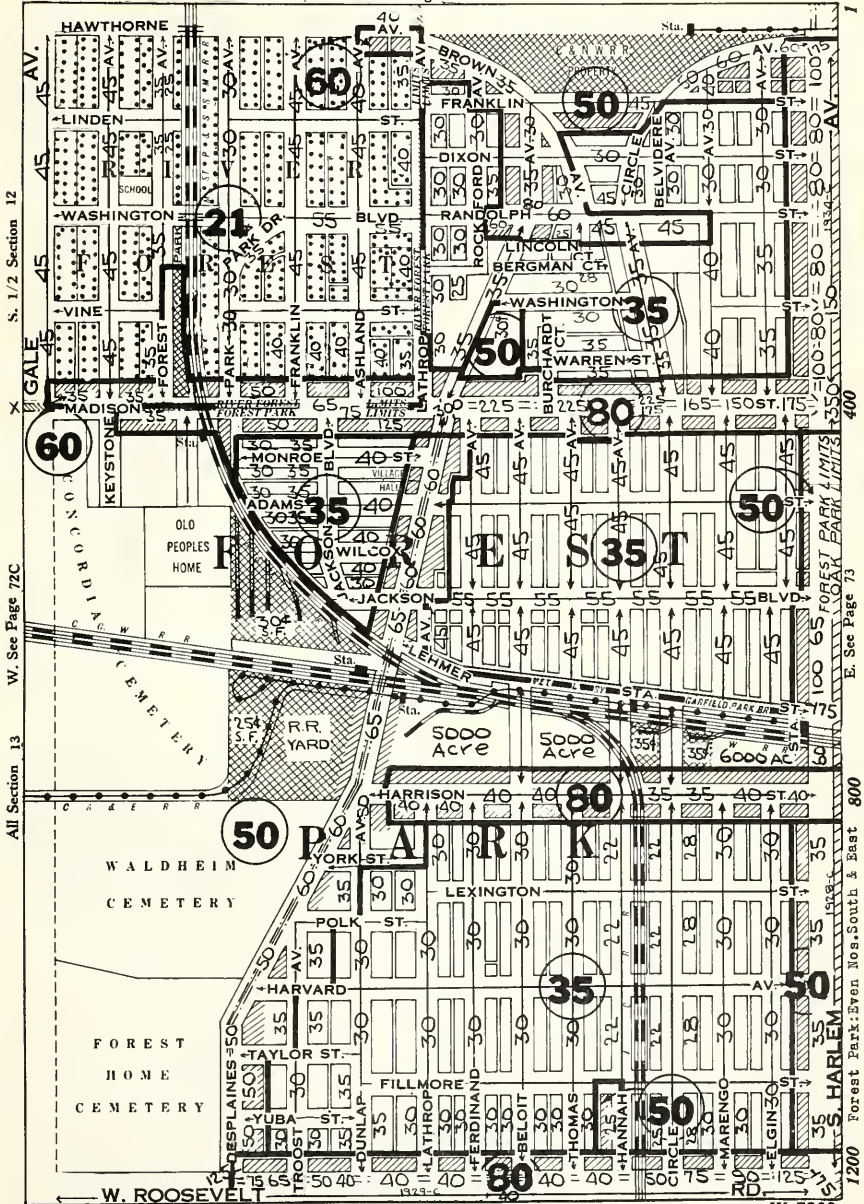
800

1200

8000

T. 39 N.—R. 12 E.

River Forest: Even Nos. North & West N. See Page 62 C



S. 1/2 Section 12

W. See Page 72C

All Section 13

400

E. See Page 73

800

1200 Forest Park: Even Nos. South & East

W. 8000

S. See Page 82D

W. 7200

- SW+ Sec 12 Class 5-6-Amer
- NW+ Sec 13 Class 3-5-14-18-43 Ame
- SW+ Sec 13 Class 3-5-14-Amer

- SE+ Sec 12 Class 3-5-14-18-Amer
- NW+ Sec 13- Class 3-5-14-15-18-43-Amer
- SE+ Sec 13 Class 3-5-14-18-Amer

S. 1/2 Section 7

W. See Page 72D

All Section 18

S. HARLEM

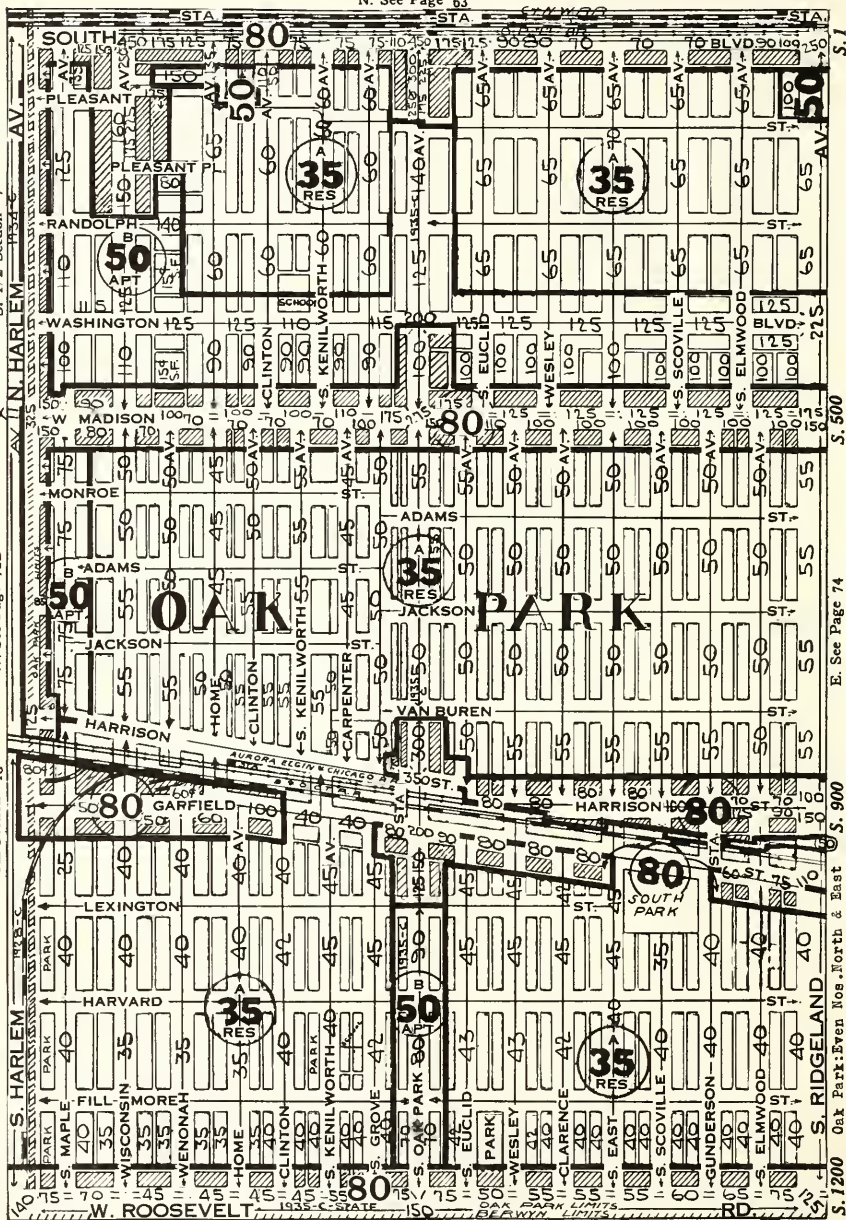
W. 1200

S. See Page 83

W. 400

- SW+ Sec 7 Class 6-17-18-Amer
- NW+ Sec 18 Class 5-6-18-Amer
- SW+ Sec 18 Class 5-6-18-Amer
- SW+ Sec 18 Class 5-6-18-Amer

- SW+ Sec 7 Class 6-17-18-Amer
- NW+ Sec 18 Class 5-6-18-Amer
- SW+ Sec 18 Class 5-6-18-Amer



S. 7

S. 500

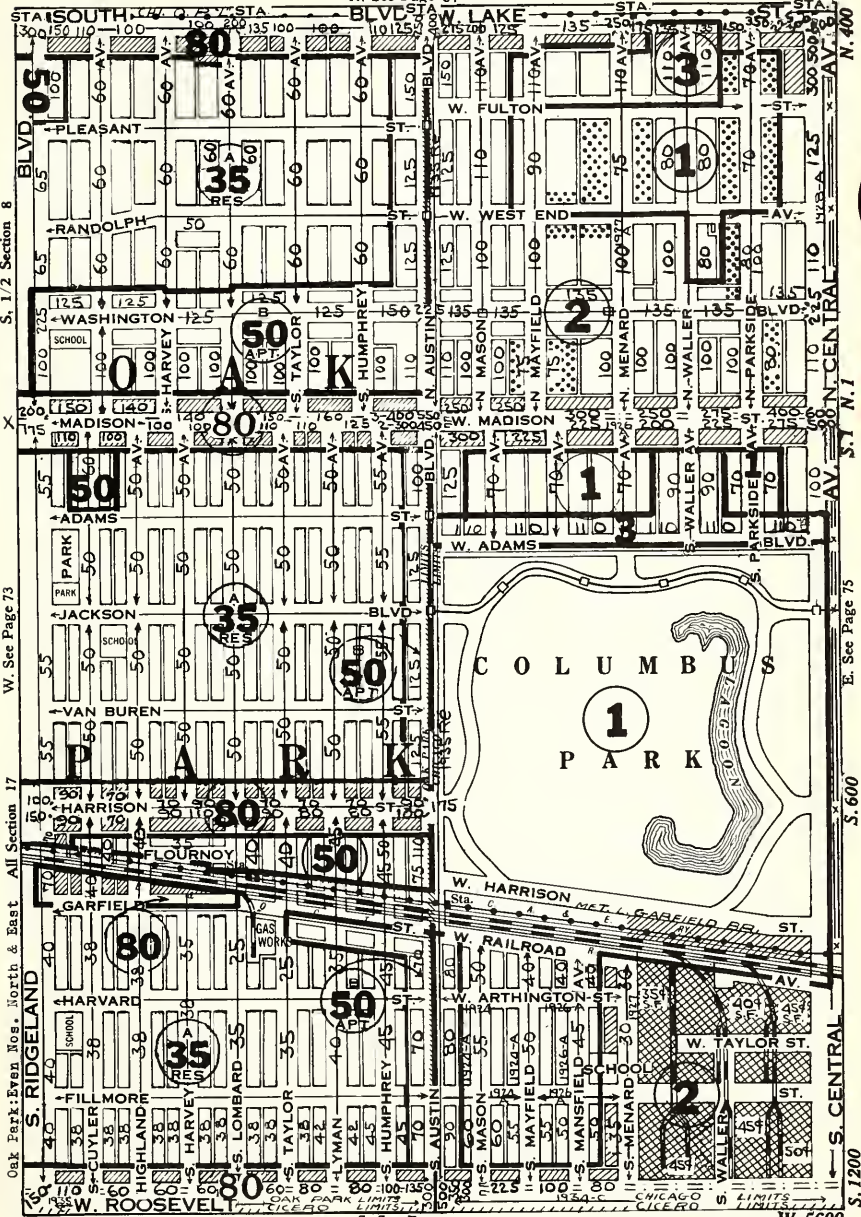
E. See Page 74

S. 900

S. 1200 Oak Park: Even Nos. North & East

T. 39 N.—R. 13 E.

N. See Page 64



S. 1/2 Section 8

W. See Page 73

All Section 17

Oak Park: Even Nos. North & East

400
SW Sec 8 Class 6-17-18-Amer
NW Sec 17 Class 5-6-18-Amer
SW Sec 17 Class 5-6-15-18-Amer

S. See Page 84

SE Sec 8 Class 6-14-17-18-Amer
NE Sec 17 Class 6-14-Park
SE Sec 17 Class 4-15-18-43-Amer-Ital

N. 400

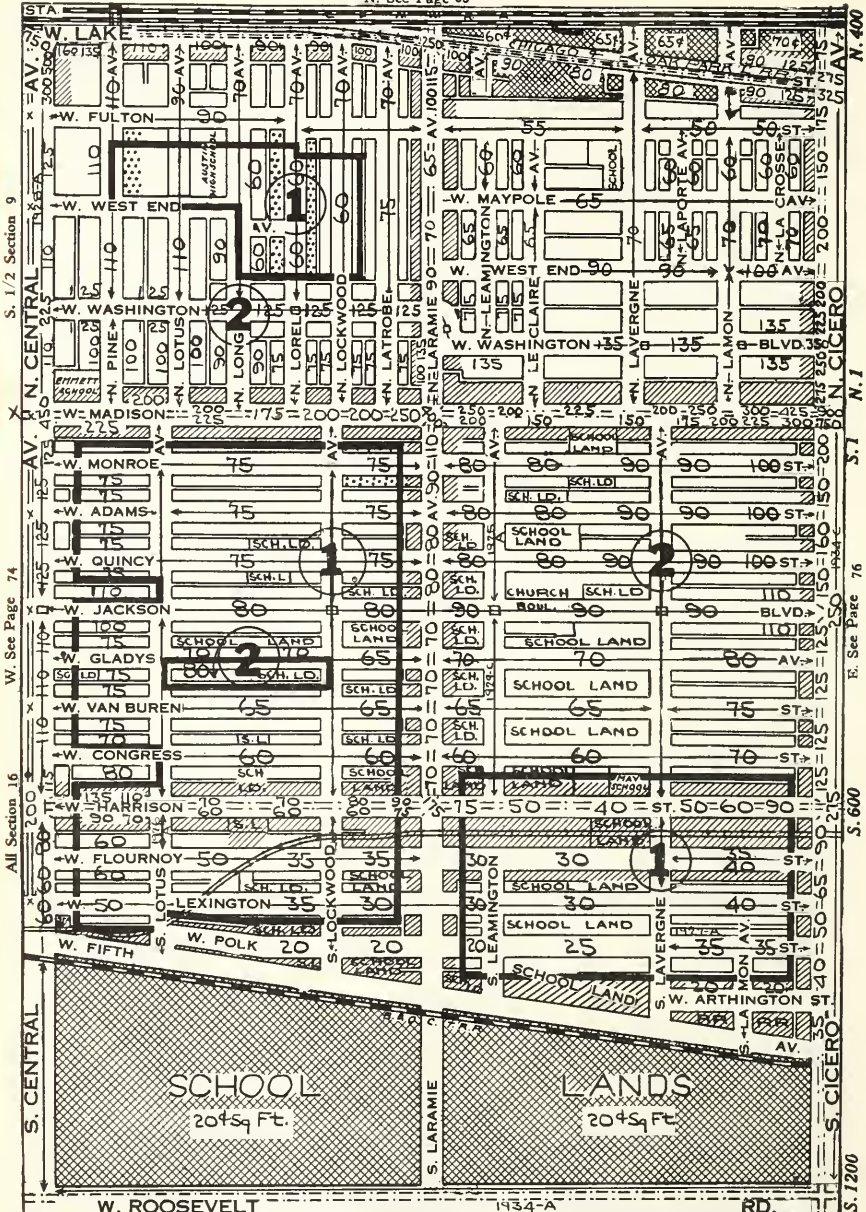
S. 1/2 Section 8

E. See Page 75

S. 600

S. CENTRAL

W. 5600



S. 1/2 Section 9

W. See Page 74

All Section 16

S. CENTRAL

S. See Page 85

W. 4800

- SW+ Sec 9 Class 3-5-8-12-14-16-17-18-Amer
- NW+ Sec 16 Class 14-15-16-17-18-Vac Lots-Amer
- SW+ Sec 16 Class 4-15-18-Most Vac-Amer
- SE+ Sec 9 Class 2-3-5-8-12-14-16-18-Amer
- NE+ Sec 16 Class 4-15-16-18-Most Vac-Sch Lds-Amer
- SE+ Sec 16 Class 3-4-14-15-Most Vac-Sch Lds-Amer

N. 400

N. I

S. 7

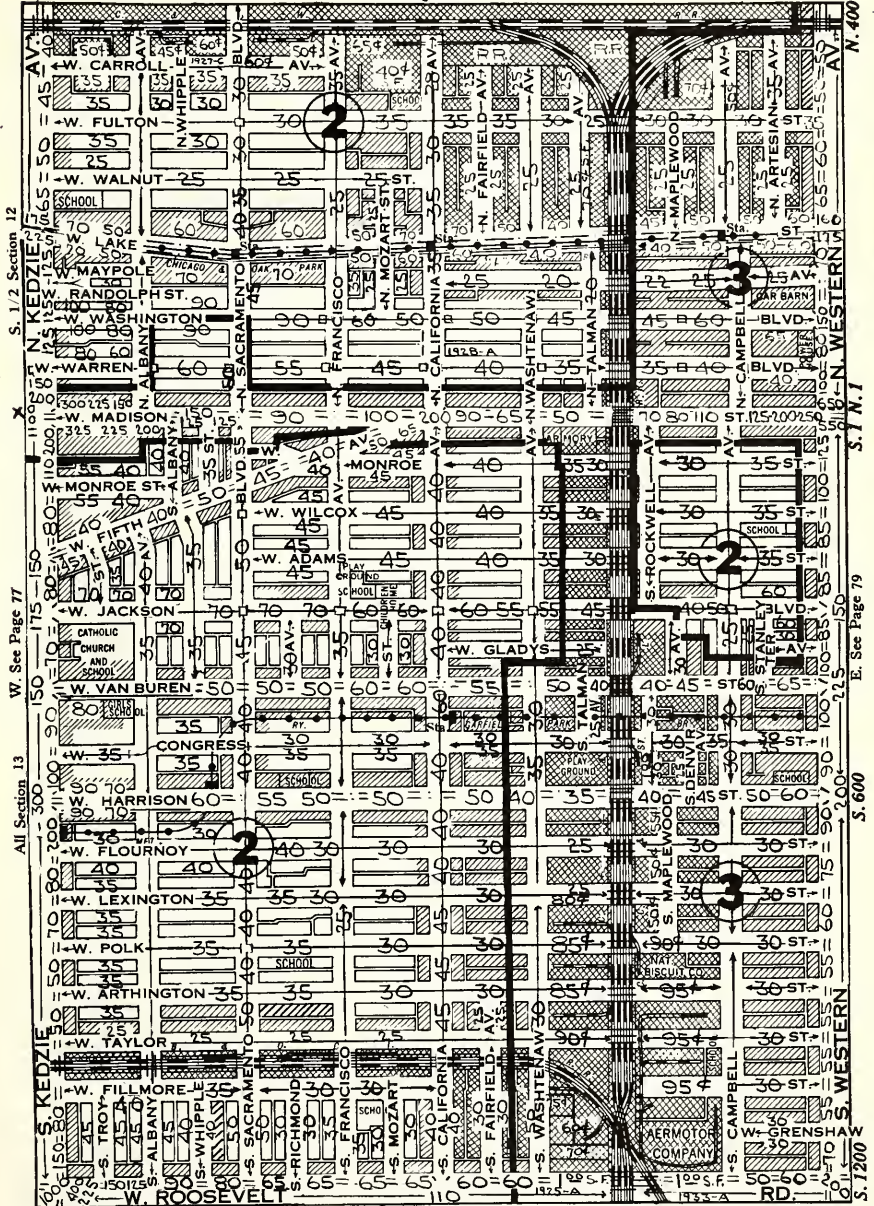
E. See Page 76

S. 600

S. 1200

S. CICERO

T. 39 N.—R. 13 E.
N. See Page 68



S. 1/2 Section 12

W. See Page 77

All Section 13

S. KEDZIE

W. 3200

S. See Page 88

W. 2400

N. 400

S. 1/2 Section 11

E. See Page 79

S. 600

S. WESTERN

S. 1200

| | | | | | | | |
|----|--------|----|---------------------------------|----|--------|----|---------------------------------|
| SW | Sec 12 | 01 | 1-2-3-5-12-13-14-16-43-Amer | SE | Sec 12 | 01 | 1-2-3-5-12-13-14-16-43-Amer |
| NW | Sec 13 | 01 | 1-2-3-5-12-13-14-16-Amer | NE | Sec 13 | 01 | 1-2-3-5-12-13-14-16-43-Amer |
| SW | Sec 13 | 01 | 1-2-3-5-12-13-14-16-43-Amer-Jew | SE | Sec 13 | 01 | 1-2-3-5-12-13-14-16-43-Amer-Jew |

William A. Bond

Wm. Scott Bond

ESTABLISHED 1875

William A. Bond & Co.

REAL ESTATE

33 North La Salle Street, Chicago

Telephone Central 4693

LANG, WEISE & CELLA

REAL ESTATE, BUILDING MANAGEMENT AND INSURANCE



308 W. WASHINGTON ST.
CHICAGO

Telephone Randolph 2574
All Departments

ADAM J. LANG
WILLIAM T. WEISE
DAVID L. CELLA

MANAGING AGENTS FOR

Mercantile Exchange Building
105-9 N. Dearborn St. Bldg.
Machinery Hall Building
Moxley Building
Williamson Building
Orleans-Huron Building
Munn Building
Ludington Building
Katzinger Buildings
Kiper Building
Lanquist Building
Searle Building

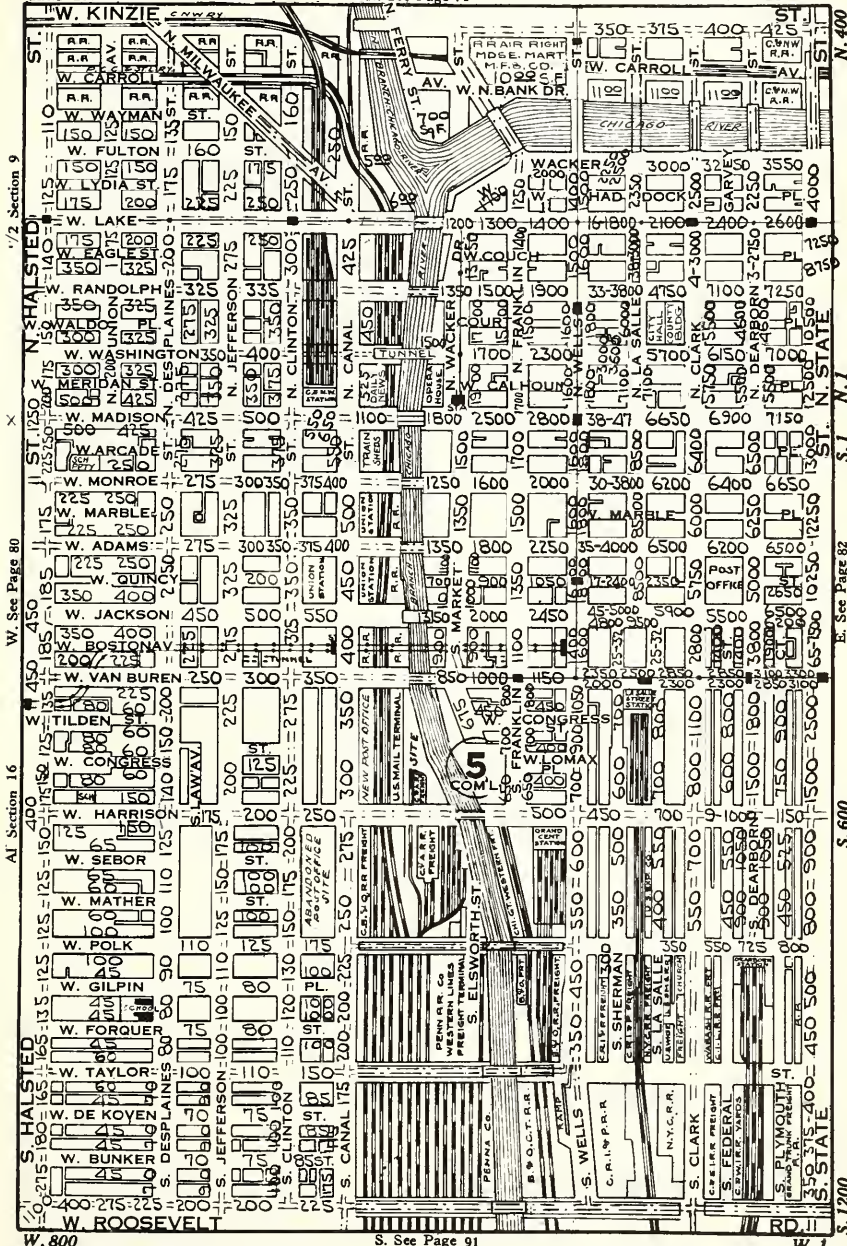
Westgate Building
Richards Building
Walter Sheriffs Building
American Hdwe. Corp. Bldg.
American Cutlery Realty Trust
Building
M. McCarthy Building
60-72 W. Van Buren Building
524-30 S. Dearborn St. Building
Marder Building
Van Buren-Racine Building
August Magnus Realty Trust
Building

Jacobs Building
Prindiville Building
Loyola University Properties
C. P. Whitney Est. Properties
Fitzhugh Taylor Properties
Durand Estate Properties
Edgar A. Buzzell Est. Properties
Wm. R. Linn Est. Properties
Stamford White Est. Properties
John T. Boddie Est. Properties
W. Scott Linn Est. Properties
J. R. Sturtevant Est. Properties

OLCOTT'S LAND VALUES & ZONING 1936

THIS PAGE ZONED MOSTLY COM'1 VOL.5 T. 39 N.—R. 14 E. PART ZONED MFG. ALONG RR. N. Sec Page 71

IN CENTRAL DISTRICT USE 100 FT. DEPTH AND CORNER TABLES



1/2 Section 9

X

W. See Page 80

A1 Section 16

W. 800

S. See Page 91

W. 7

SW 1/4 Sec 9 Class 43-Com'1-Rooming House
 NW 1/4 Sec 16 Class 8-12-13-14-43-Com'1-Rooming House
 SE 1/4 Sec 16 Class 12-13-14-43-Com'1, Most Vac
 SW 1/4 Sec 9 Class 43-Chicago Central District
 NW 1/4 Sec 16 Class 43-Chicago Central District
 SE 1/4 Sec 16 Class 43

N. 400
N. 300
N. 200
N. 100
S. 1
S. 2
S. 3
S. 4
S. 5
S. 6
S. 7
S. 8
S. 9
S. 10
S. 11
S. 12
S. 13
S. 14
S. 15
S. 16
S. 17
S. 18
S. 19
S. 20
S. 21
S. 22
S. 23
S. 24
S. 25
S. 26
S. 27
S. 28
S. 29
S. 30
S. 31
S. 32
S. 33
S. 34
S. 35
S. 36
S. 37
S. 38
S. 39
S. 40
S. 41
S. 42
S. 43
S. 44
S. 45
S. 46
S. 47
S. 48
S. 49
S. 50
S. 51
S. 52
S. 53
S. 54
S. 55
S. 56
S. 57
S. 58
S. 59
S. 60
S. 61
S. 62
S. 63
S. 64
S. 65
S. 66
S. 67
S. 68
S. 69
S. 70
S. 71
S. 72
S. 73
S. 74
S. 75
S. 76
S. 77
S. 78
S. 79
S. 80
S. 81
S. 82
S. 83
S. 84
S. 85
S. 86
S. 87
S. 88
S. 89
S. 90
S. 91
S. 92
S. 93
S. 94
S. 95
S. 96
S. 97
S. 98
S. 99
S. 100

Mark Levy

Arthur G. Levy

RANdolph 3683-4-5-6-7

MARK LEVY & BROTHER

REALTORS

Business Property, Long Term and
Chain Store Leasing Specialists
Appraisals

7 So. Dearborn St.

Chicago, Ill

PAUL STEINBRECHER & COMPANY

Specialists in the

SALE, MANAGEMENT and
EXPERT APPRAISAL of
CHICAGO REAL ESTATE

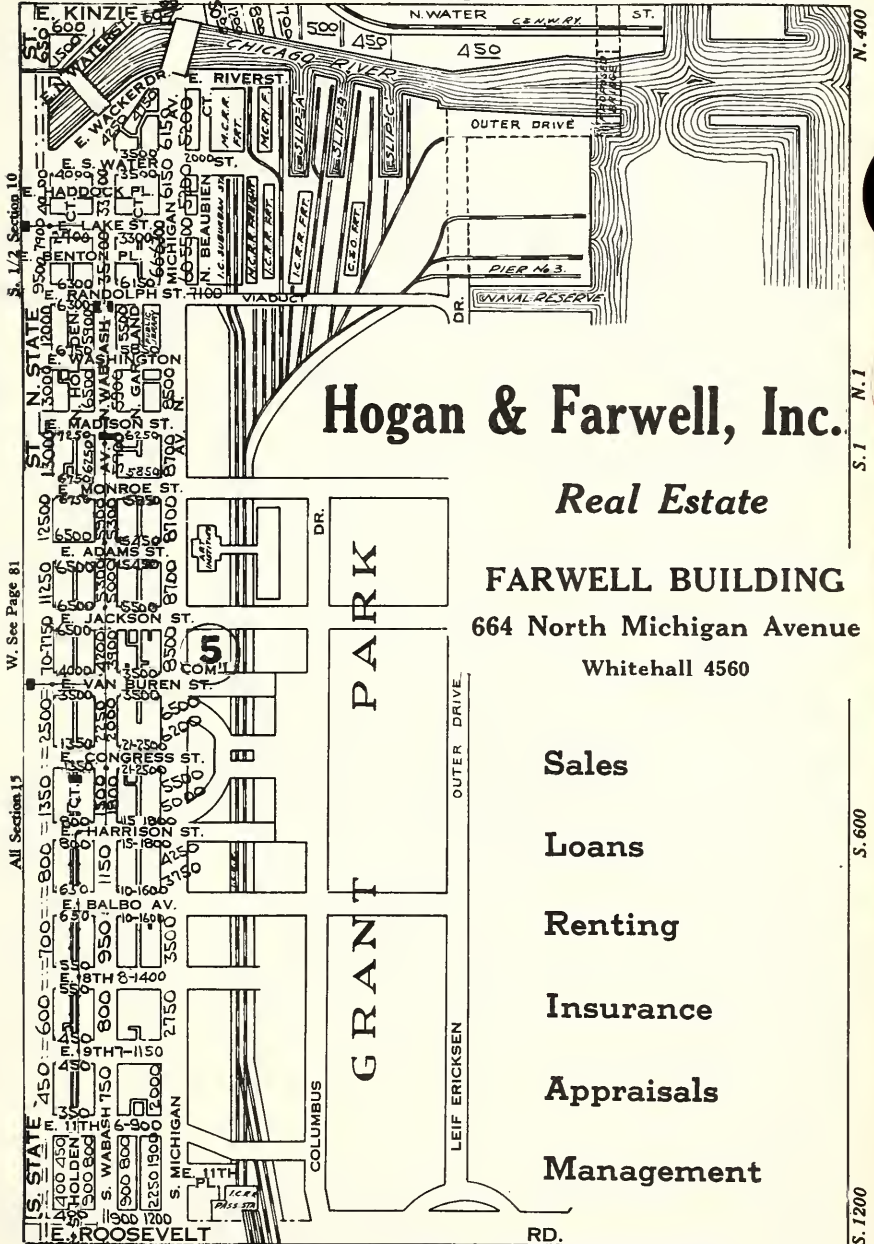
7 So. Dearborn St.

Cen. 4984

THIS PAGE ZONED MOSTLY COM*L VOL.5
ZONED MFG. VOL.5 ALONG RR.

T. 39 N.—R. 14 E.

N. See Page 72 VALUES ON THIS PAGE ARE FOR 100FT. DEPTH



Hogan & Farwell, Inc.

Real Estate

FARWELL BUILDING

664 North Michigan Avenue

Whitehall 4560

Sales

Loans

Renting

Insurance

Appraisals

Management

S. 1/2 Section 10

W. See Page 81

All Section 13

N. See Page 92

SW1/4 Sec 10 Chicago Central District
 SW1/4 Sec 15 Chicago Central District
 SW1/4 Sec 15 Class 43-Tall Commercial Bldgs

N. 400

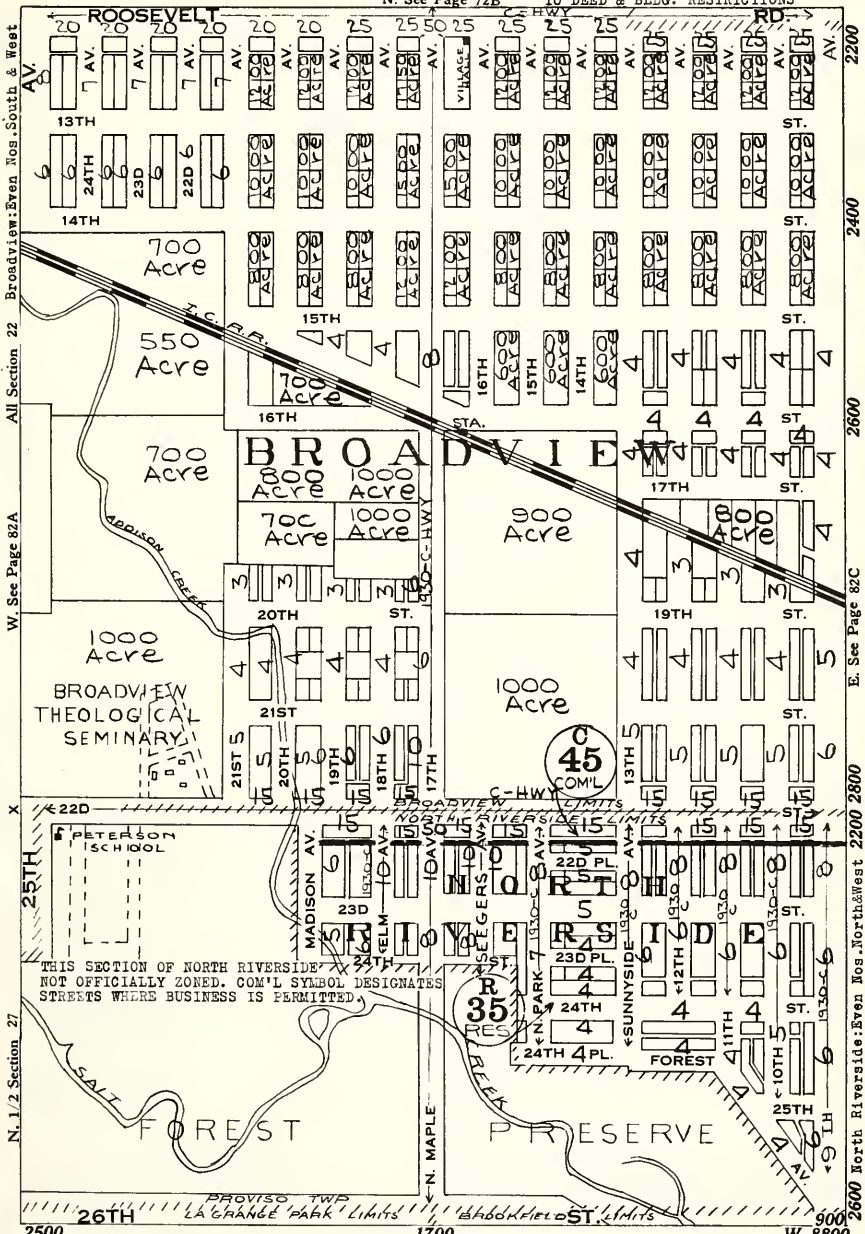
S. 1 N. 1

S. 600

S. 1200

T. 39 N.—R. 12 E.
N. See Page 72B

BROADVIEW NOT ZONED. SUBJECT
TO DEED & BLDG. RESTRICTIONS



All Section 22 Broadview:Even Nos.South & West

W. Sec Page 82A

N. 1/2 Section, 27

2200

2400

2600

E. Sec Page 82C

2800

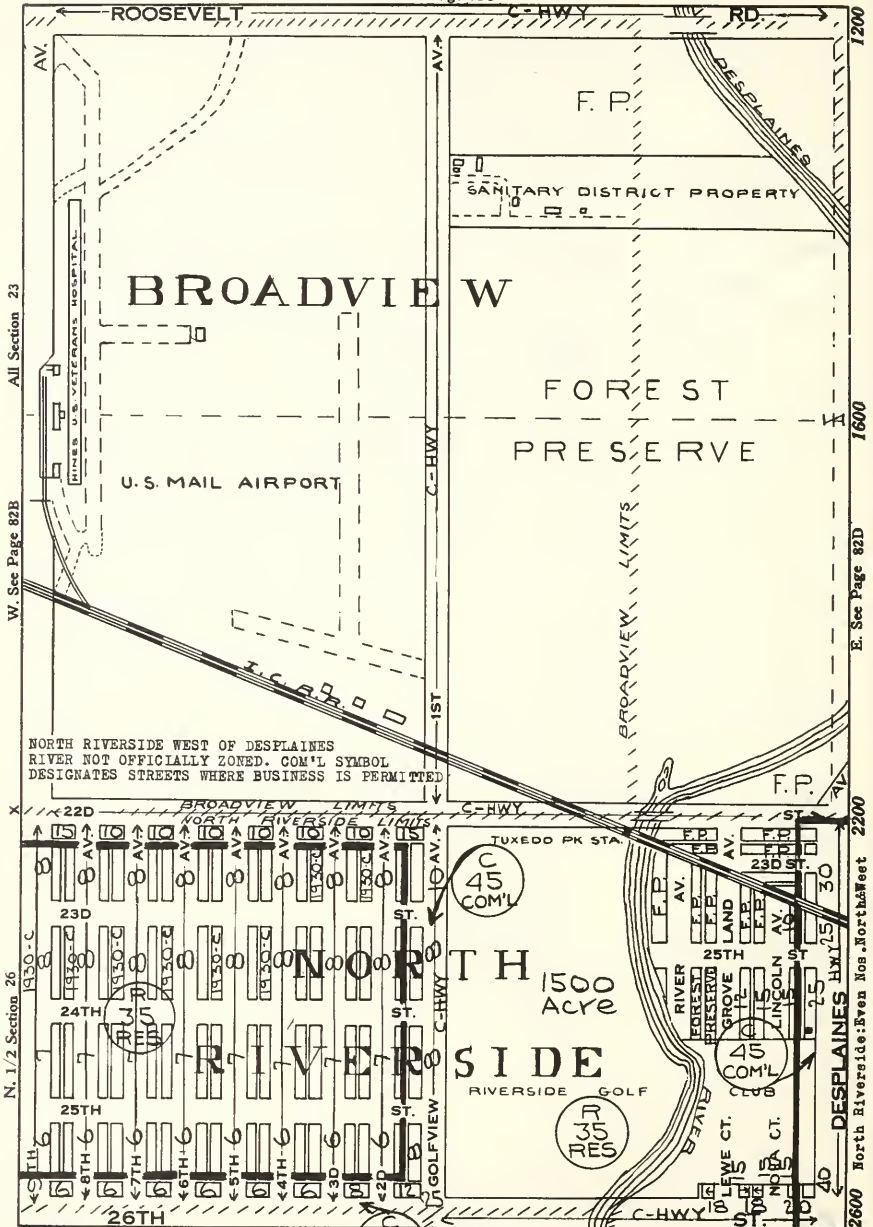
2600 North Riverside:Even Nos.North&West

2500 26TH 1700 W. 9200 W. 8800

| | | | |
|--------|--------|----------------|-----------------|
| NW 1/4 | Sec 22 | Class 2-3-Most | Vac-Sew & Water |
| SW 1/4 | Sec 22 | Class 2-3-Most | Vac-Sew & Water |
| NW 1/4 | Sec 27 | Class 2-3-Most | Vac-Sew & Water |

| | | | |
|--------|--------|----------------|-----------------|
| NE 1/4 | Sec 22 | Class 2-3-Most | Vac-Sew & Water |
| SE 1/4 | Sec 22 | Class 2-3-Most | Vac-Sew & Water |
| NE 1/4 | Sec 27 | Class 2-3-Most | Vac-Sew & Water |

T. 39 N.—R. 12 E.
N. See Page 72C



W. See Page 82B
All Section 23

N. 1/2 Section 26

W. 8800

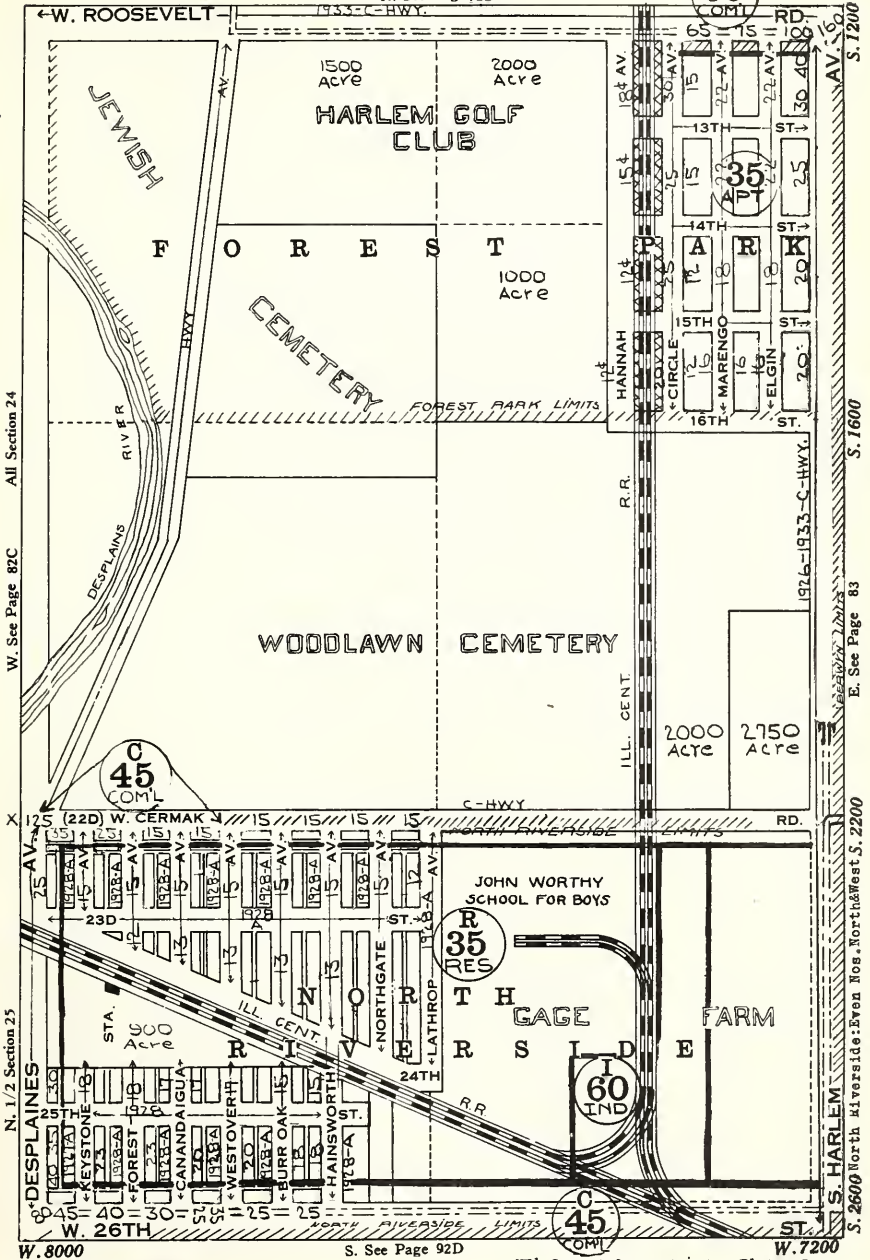
- NW 1/4 See 23 U.S. Veteran Hospital
- SW 1/4 See 23 US Mail Airport
- NW 1/4 See 26 All Vac-All prd. about 1928

S. See Page 92C

- NE 1/4 See 23 Forest Preserve
- SE 1/4 See 23 Forest Preserve
- NE 1/4 See 26 Class 2-3-4-Most Vac-Amer

1200
1600
2200
2600 North Riverside: Even Nos. North & West
8000

T. 39 N.—R. 12 E.
N. Sec Page 72D



W. See Page 82C
All Section 24

N. 1/2 Section 25

S. 1200
S. 1600
S. 2200
S. 2600 North Riverside: Even Nos. North & West S. 2200

W. 8000

S. See Page 92D

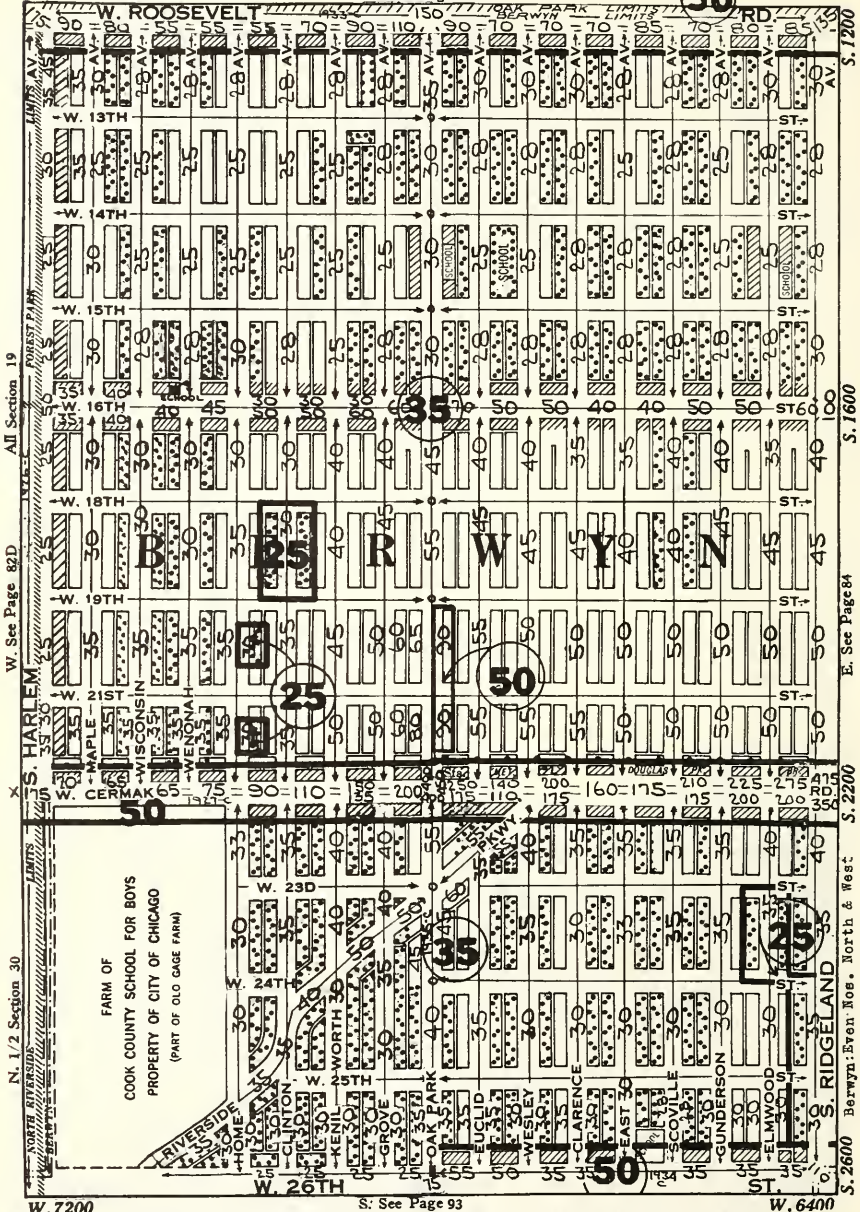
W. 7200

- NW 1/4 Sec 24 Cemetery
- SW 1/4 Sec 24 Cemetery
- NW 1/4 Sec 25 Class 4-15-Most Vac-All paved

- NE 1/4 Sec 24 Class 4-5-43, E 1/2 All Paved
- SE 1/4 Sec 24 Cemetery-Vacant Land
- NE 1/4 Sec 25 Gage Farm

T. 39 N.—R. 13 E.
N. See Page 73

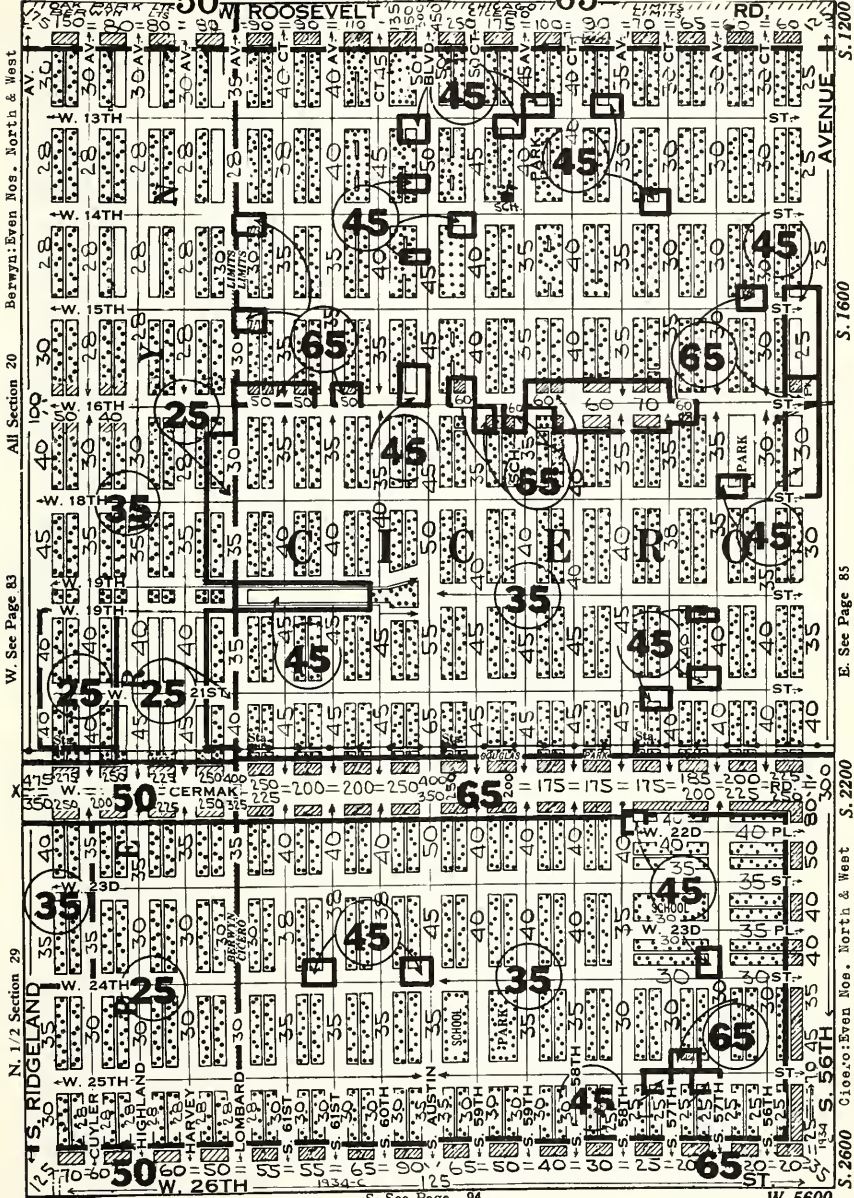
50

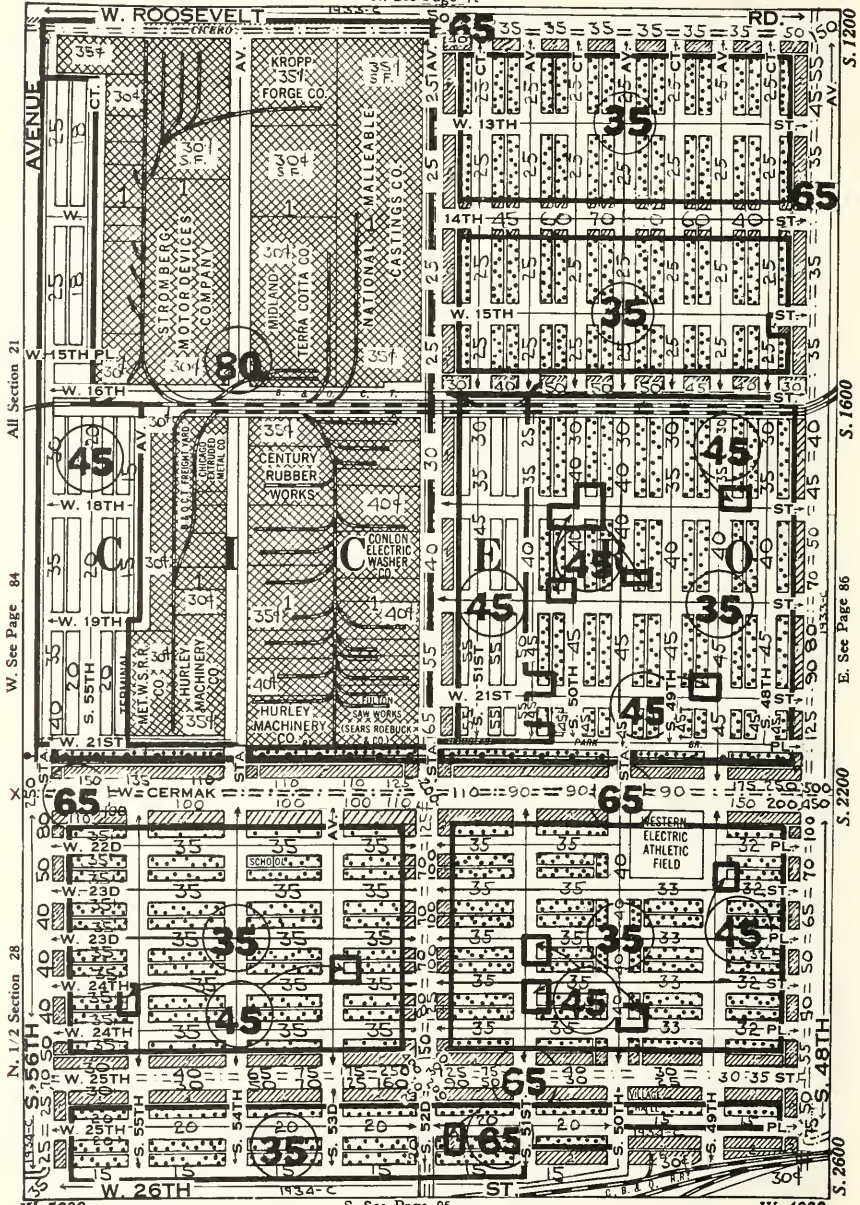


NW 1/4 Sec 19 C1 3-4-5-15-Bohm-Pol-Lith-Amer NE 1/4 Sec 19 Class 3-4-5-Pol-Bohm-Amer
 SW 1/4 Sec 19 C1 4-15-18-Bohm-Pol-Lith-Amer SE 1/4 Sec 19 Class 3-4-5-15-18-Pol-Bohm-Amer
 NW 1/4 Sec 30 C1 4-15-Few Lots-Bohm-Pol-Lith-Amer NE 1/4 Sec 30 Class 3-4-5-15-Few Lots-Pol-Bohm-Amer

T. 39 N.—R. 13 E.

N. See Page 74





N. 1/2 Section 28

W. See Page 84

All Section 21

W. 5600

S. See Page 95

W. 4800

- SW 1/4 Sec 21 Class 3-4-5-43
- SW 1/4 Sec 21 Class 3-4-5-43
- SW 1/4 Sec 28 Class 3-4-5-14-15-Lots-Bohm-Pol

- NE 1/4 Sec 21 Class 3-4-5-14-15-Lots-Bohm-Lith
- SE 1/4 Sec 21 Class 4-15-18-Few Lots-Bohm-Lith
- NE 1/4 Sec 28 Class 3-4-5-14-Few Lots-Bohm-Pol

S. 1200

S. 1600

E. See Page 86

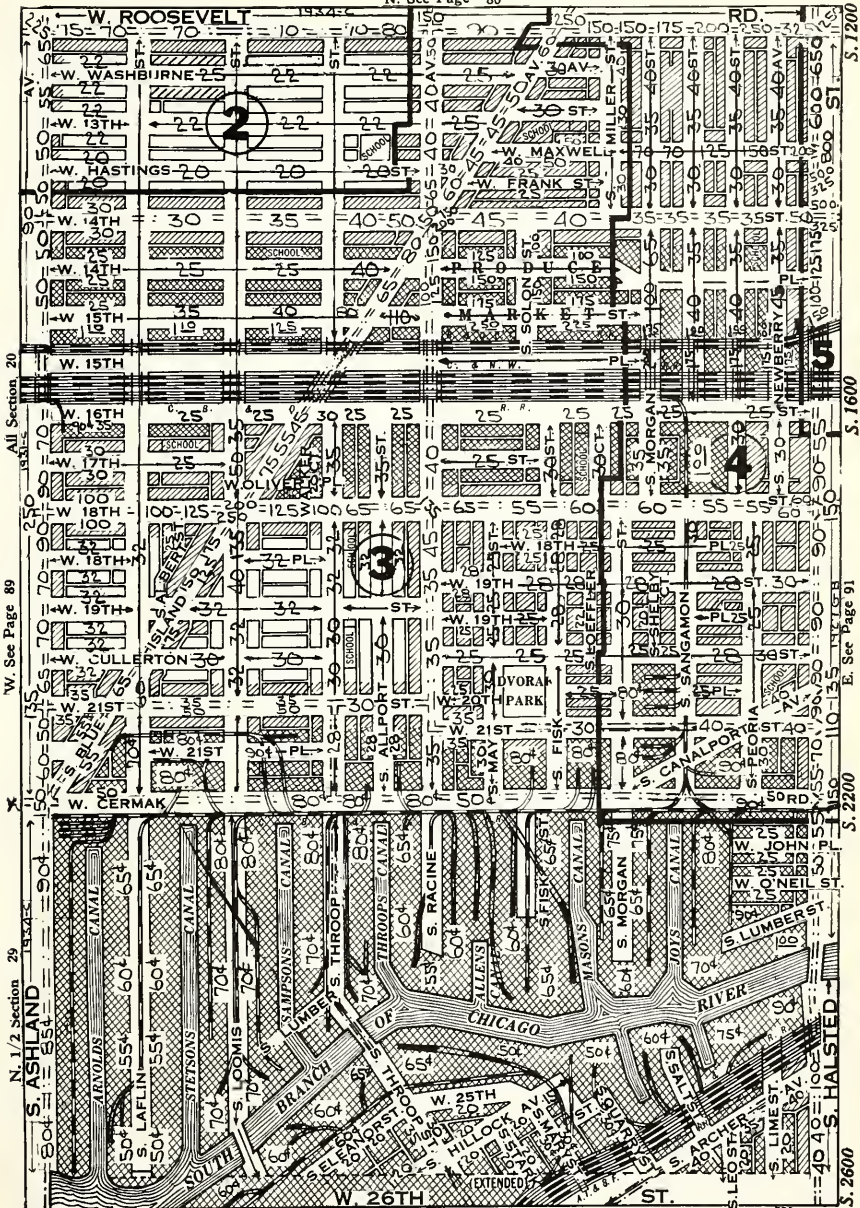
S. 2200

S. 48TH

S. 2600

T. 39 N.—R. 14 E.

N. See Page 80



All Section 20

W. See Page 89

N. 1/2 Section 29

S. 1700

S. 1600

E. See Page 91

S. 2200

S. 2600

W. 1600

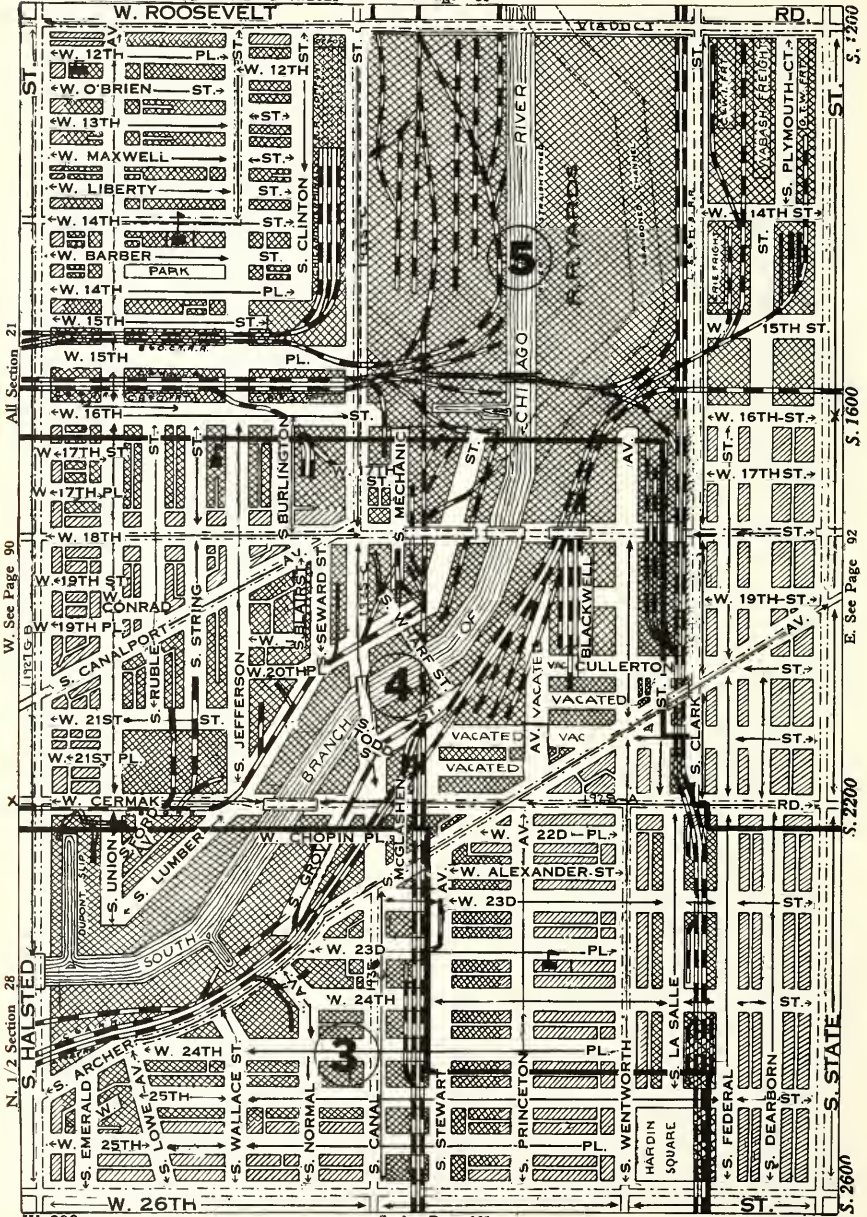
S. See Page 100

W. 800

- NW+ S20 C1.1-2-3-12-13-14-16-Jew-Negro
- SW+ S20 C1.1-2-3-12-13-14-16-43-Boh-Croatian
- NW+ S29 Class 43

- NE+ S20 C1.1-2-3-12-13-14-16-43-Jew
- SE+ S20 C1.1-2-3-12-13-14-16-23-Boh-Croatian
- NE+ S29 C1.1-2-3-12-14-16-43-Bohemian-Polish

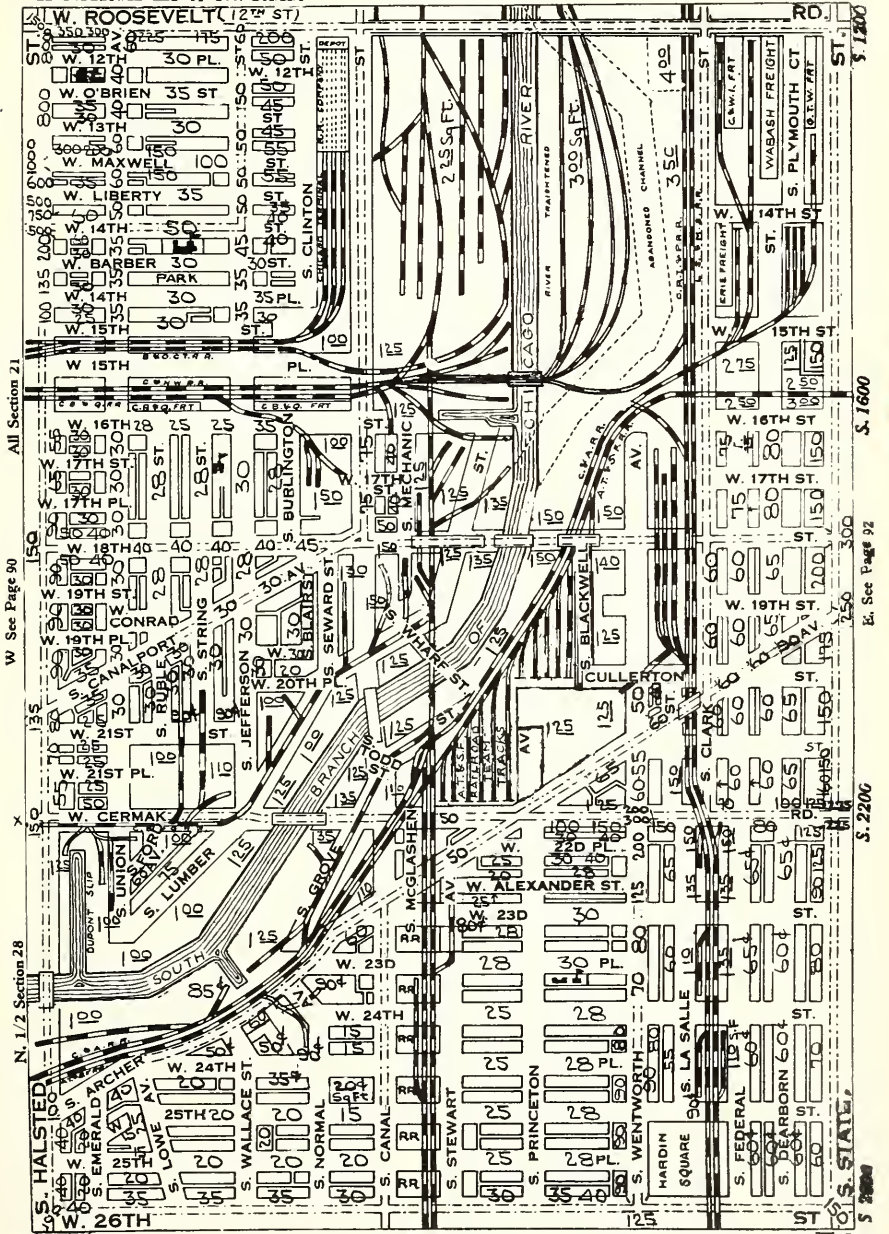
THIS MAP ZONING ONLY. SEE T. 39 N.—R. 14 E
DUPLICATE MAP 91 FOR LAND VALUES N. See Page 81



W. 800
 NW+ Sec 21 Class 1-2-3-13-14-43-Ghetto
 SW+ Sec 21 Class 1-2-3-13-14-43-Boh-Pol
 NW+ Sec 28 Class 1-2-3-13-14-43-Ital
 S. See Page 101
 NE+ Sec 21 Class 43
 SE+ Sec 21 Class 43 Wentworth & 22nd China Town
 NE+ Sec 28 Class 1-2-3-13-14-43-Croatian

THIS MAP LAND VALUES ONLY
SEE DUPLICATE MAP 91 FOR ZONING

T. 39 N.—R. 14 E.
N. See Page 81



All Section 21

W. See Page 90

N. 1/2 Section 28

S. 1200

S. 1600

E. See Page 92

S. 220C

S. 2800

W. 1 See 21 Class 1-2-3-13-14-43-Chetto
 S. 1 See 21 Class 1-2-3-13-14-43-Boh-Pol
 W. 2 See 28 Class 1-2-3-13-14-43-Ital

S. See Page 101

NE. 1 See 21 Class 43
 SE. 1 See 21 Class 43 Wentworth & 22nd China Town
 NW. 1 See 28 Class 1-2-3-13-14-43-Croatian

“Complete Insurance Service”

The facilities of this office anticipate the needs of the Agent or Broker in all forms of insurance.

BRUMMEL BROS.

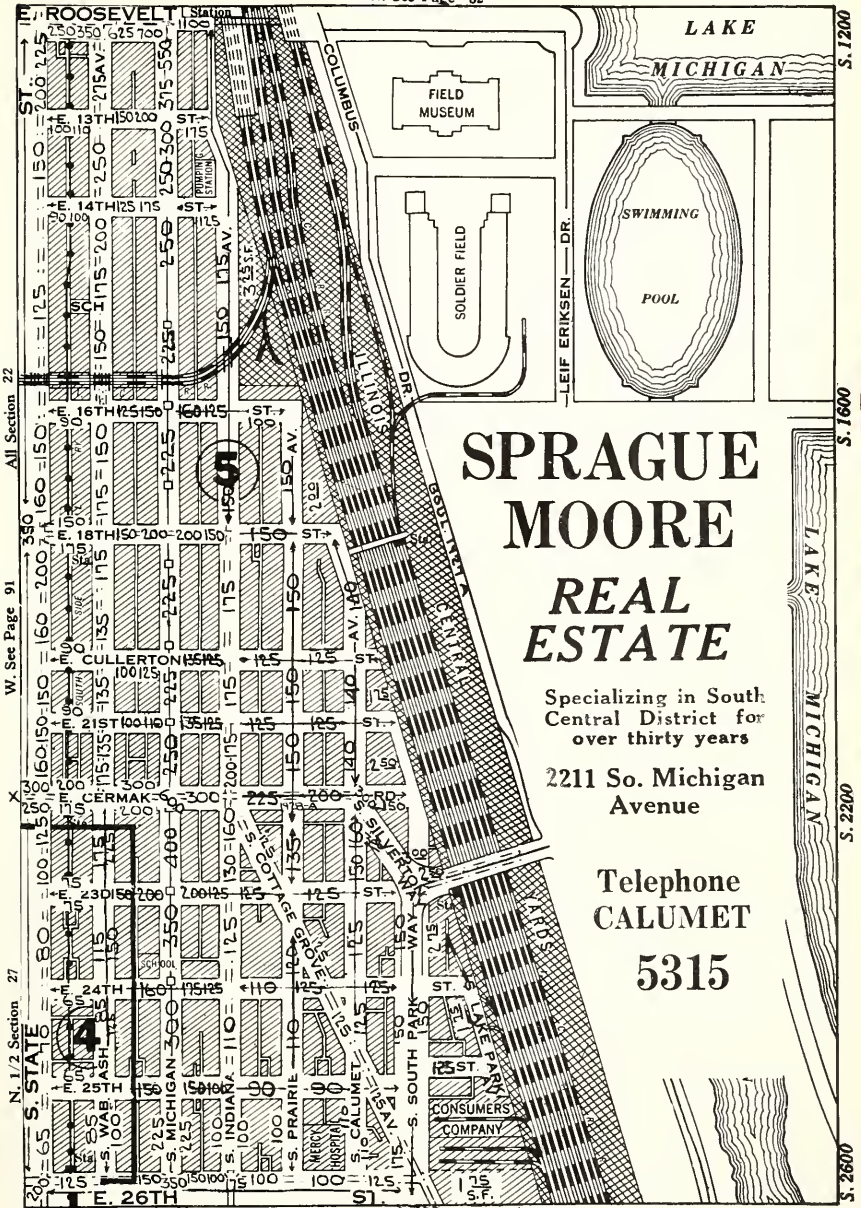
Insurance Underwriters

Cook County Department Managers representing Strong Old Line Companies only

**175 West Jackson Boulevard
CHICAGO, ILLINOIS**

TELEPHONE WABASH 2056

T. 39 N.—R. 14 E.
N. See Page 82



SPRAGUE MOORE REAL ESTATE

Specializing in South
Central District for
over thirty years

2211 So. Michigan
Avenue

Telephone
CALUMET
5315

W. Sec Page 91 All Section 22
N. 1/2 Section 27
S. STATE

S. 1200
S. 1600
S. 2200
S. 2600

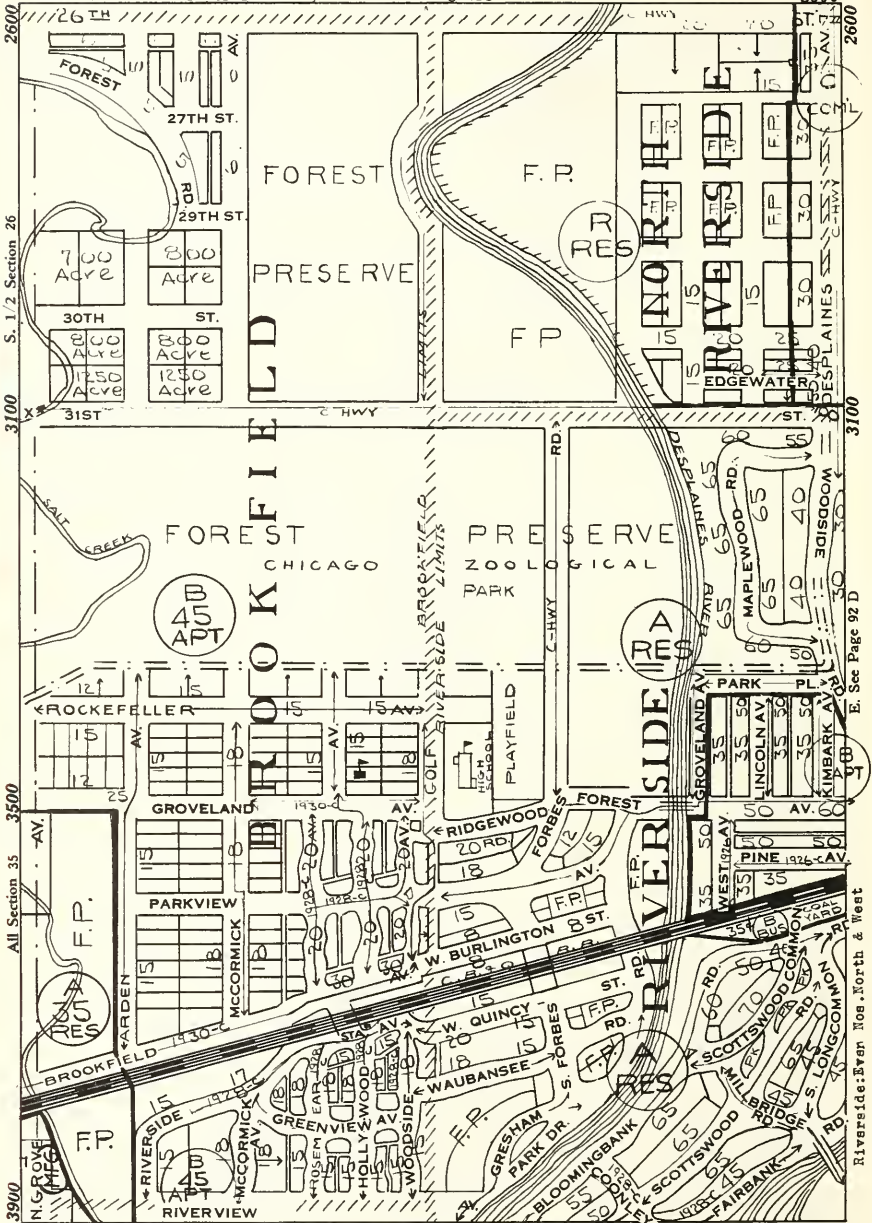
E. 1
SW 1/4 Sec 22 Class 8-12-14-43-
NW 1/4 Sec 22 Class 8-12-14-16-43-Rooming House
NE 1/4 Sec 27 Class 8-12-14-16-43-Rooming House

E. 400 S. See Page 102
Unit Values for 125 ft. in depth. (See depth table). Commercial table: 125 ft. 1.000
150 ft. 1.095; 175 ft. 1.183; 200 ft. 1.265;

T. 39 N.—R. 12 E.

Brookfield: Even Nos. North & West

N. See Page 82C



8800

8400

SW 1/4 Sec 26 All Vac
 NW 1/4 Sec 35 Class 4-7-Vac Lots-Amer
 SE 1/4 Sec 35 Class 4-7-9-Vac Lots-Amer

SW 1/4 Sec 26
 NW 1/4 Sec 35
 SE 1/4 Sec 35

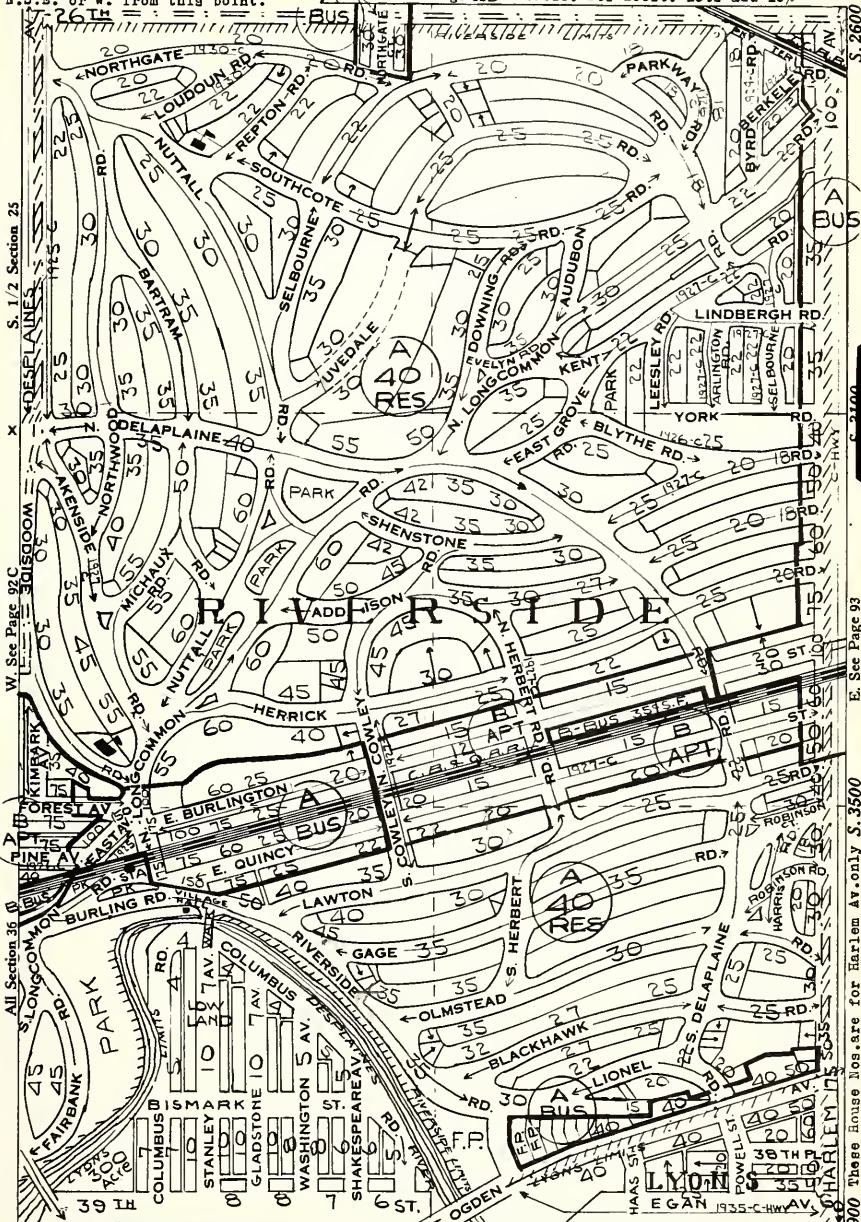
West Vac 1 Apt & Store
 Class 7-9-10-18-Amer
 Class 6-7-9-10-18-Amer

Riverside: Even Nos. North & West

E. See Page 92 D

OLCOTT'S LAND VALUES & ZONING 1936

Riverside House Nos. start at #1 N. Longcommon Rd. & C.B. 50 Ry. Extending 1/2 S. E. or W. from this point. T. 39 N.—R. 12 E. Values for 125ft. depth. See depth N. See Page 82D table. For 200ft. lots add 10%



Riverside: Even Nos. North & West
 SW 1/4 Sec 25 Class 7-9-10-Amer
 NW 1/4 Sec 36 Class 7-9-10-Amer
 SW 1/4 Sec 36 Class 3-4-5-6-7-Amer

SE 1/4 Sec 25 Class 7-9-10-Vac Lots-Amer
 NE 1/4 Sec 36 Class 7-9-10-Vac Lots-Amer
 SE 1/4 Sec 36 Class 4-5-6-7-9-Vac Lots-Amer

W. 7200

S. 2600
 S. 3500 These House Nos. are for Harlem Av. only S. 3500
 E. See Page 93

“Complete Insurance Service”

The facilities of this office anticipate the needs of the Agent or Broker in all forms of insurance.

BRUMMEL BROS.

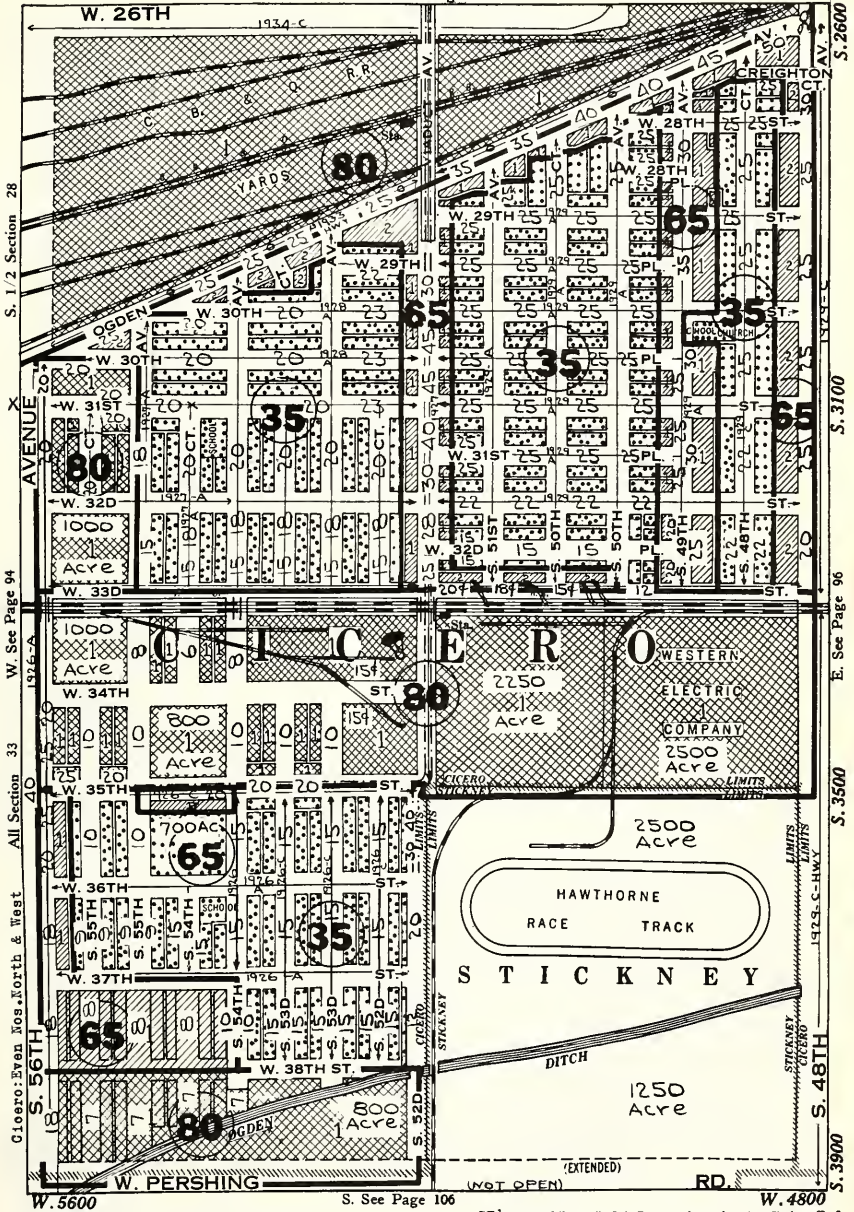
Insurance Underwriters

Cook County Department Managers representing Strong Old Line Companies only

175 West Jackson Boulevard
CHICAGO, ILLINOIS

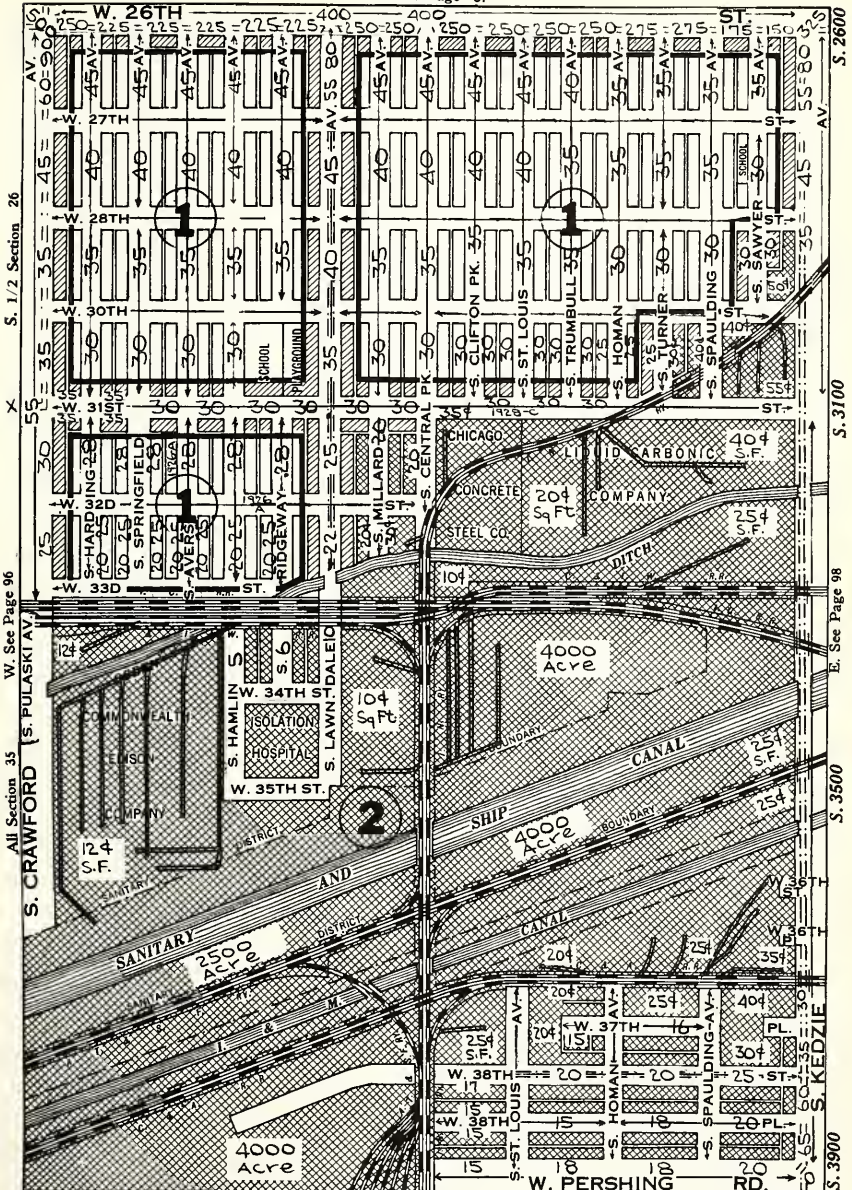
TELEPHONE WABASH 2056

T. 39 N.—R. 13 E.
N. See Page 85



W. 5600 S. See Page 106 W. 4800
 SW 1/4 S20 CL. 2-3-14-Lots-Dohn-Pol SE 1/4 S20 CL. 2-3-14-Resurfaced sts-Dohn-Pol
 NW 1/4 S23 N of RR 2-3-4-14-Frd-Dohn-Pol S of RR 43 NE 1/4 S33 CL. 2-3-14-43 " " " "
 SW 1/4 S33 CL. 1-2-3-4-Mest Vac-Dohn-Pol SE 1/4 S33 Hawthorne Race Track-All Vac Acres

T. 39 N.—R. 13 E.
N. See Page 87



S. 1/2 Section 26

W. See Page 96

All Section 35

S. CRAWFORD (S. PULASKI AV.)

S. 3900

S. 2600

S. 3100

E. See Page 98

S. 3500

S. 3900

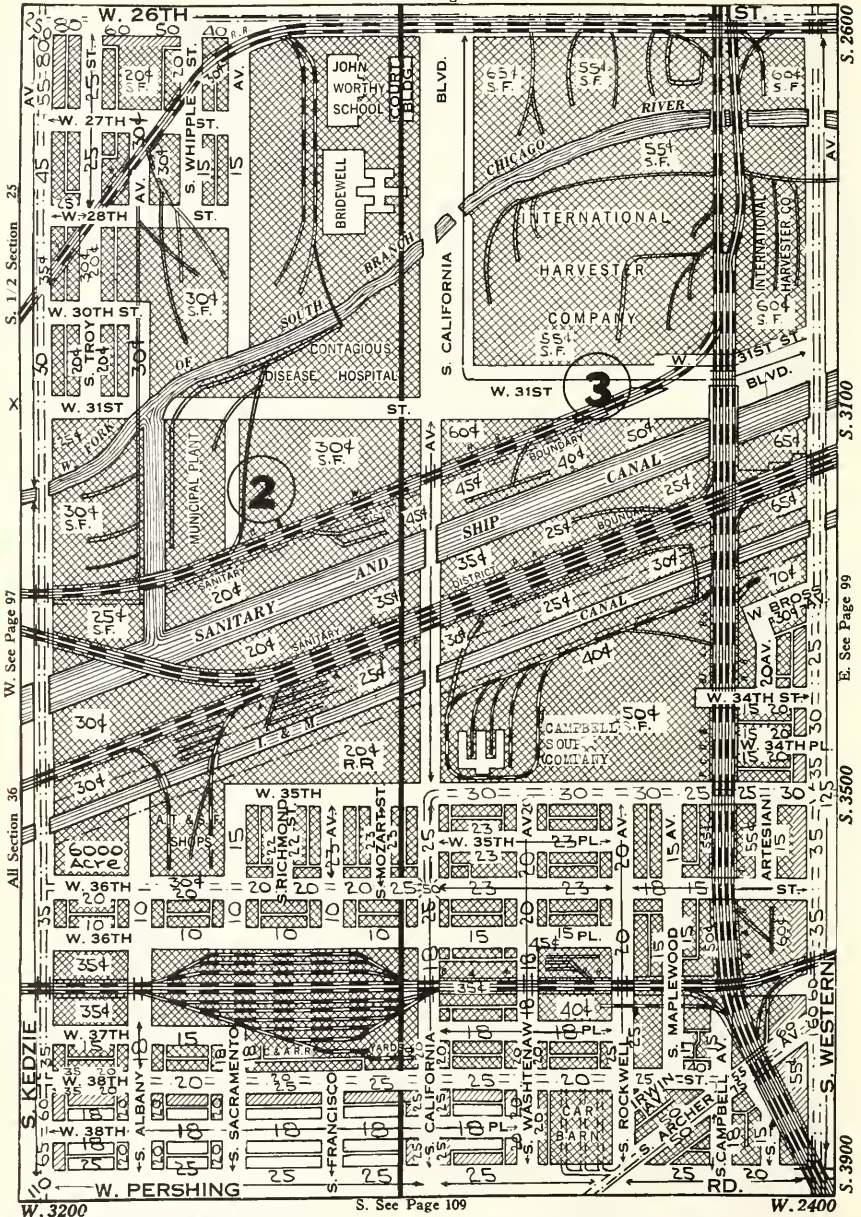
W. 4000

S. See Page 108

W. 3200

- SW 1/4 Sec 26 Class 1-2-3-14-16-Boh
- NW 1/4 Sec 35 Class 1-2-3-4-14-15-16-43-Boh
- SW 1/4 Sec 35 Class 43 RR. Yards

- SE 1/4 Sec 26 C1.1-2-3-14-16-43-Boh.
- NE 1/4 Sec 35 C1.43-RR Yards
- SE 1/4 Sec 35 C1.1-2-3-43-RR Yards-Polish



S. 1/2 Section 25

W. See Page 97

All Section 36

W. 3200

S. See Page 109

W. 2400

- SW+ See 25 Class 1-2-3-14-43-Bon
- SW+ See 25 Class 43
- SW+ See 36 Class 43
- SW+ See 36 Class 1-2-3-4-14-15-16-43-All Fvd-Pol
- SE+ See 25 Class 43
- NE+ See 36 Class 1-2-43-Pol
- SE+ See 36 Class 1-2-3-4-14-15-16-43-All Fvd-Pol

S. 2600

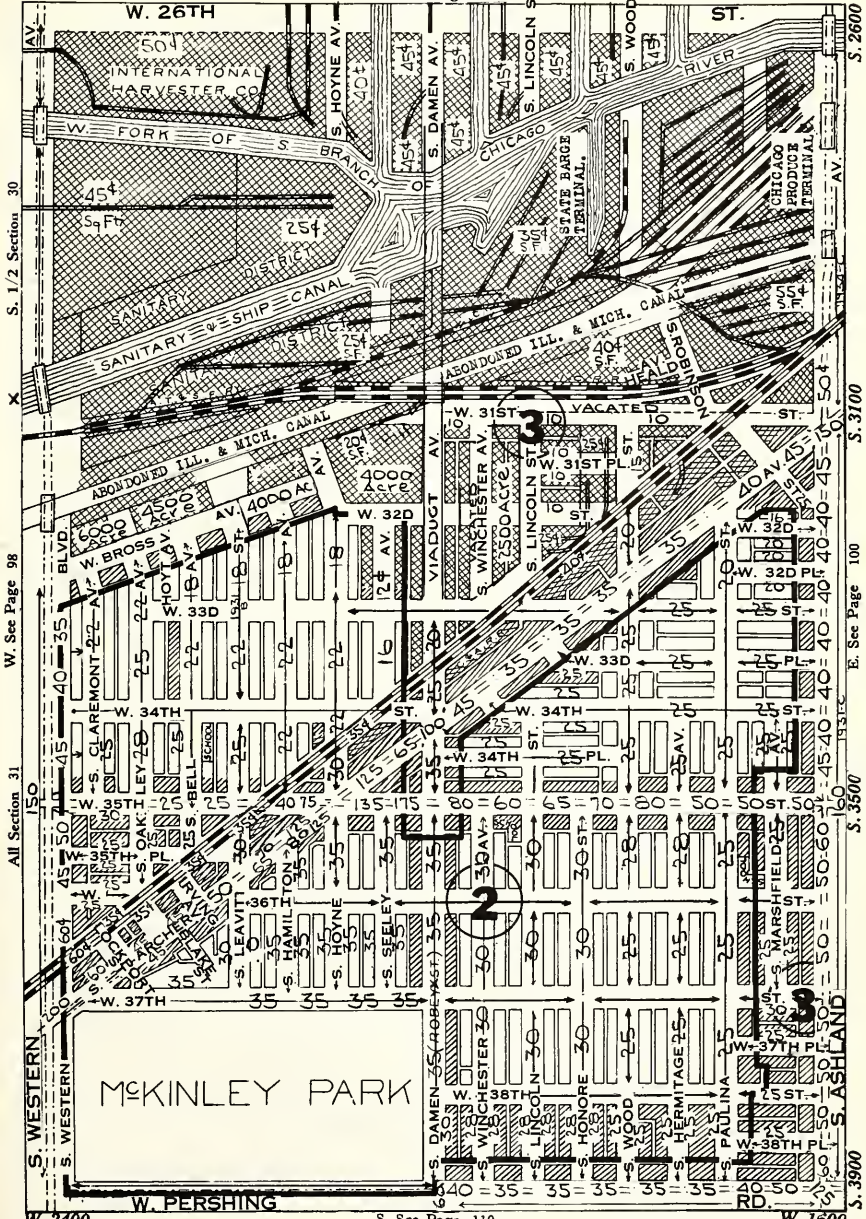
S. 3100

E. See Page 99

S. 3500

S. 3900

T. 39 N., R. 14 E.
N. See Page 89



S. 1/2 Section 30

W. See Page 98

All Section 31

S. WESTERN

SW 1/4

Sec 20 Class 43
 Sec 21 Class 1-2-3-4-15-42-Vac Lots-Lith
 Sec 21 Class 1-2-3-4-15-43-Vac Lots-Lith

S. See Page 110

SE 1/4 Sec 20 Class 43
 NE 1/4 Sec 21 Class 1-2-2-4-15-42-Lith. N of RR Vac
 SW 1/4 Sec 21 Class 1-2-3-4-15-16-Lots-Lith

S. 2600

S. 3100

E. See Page 100

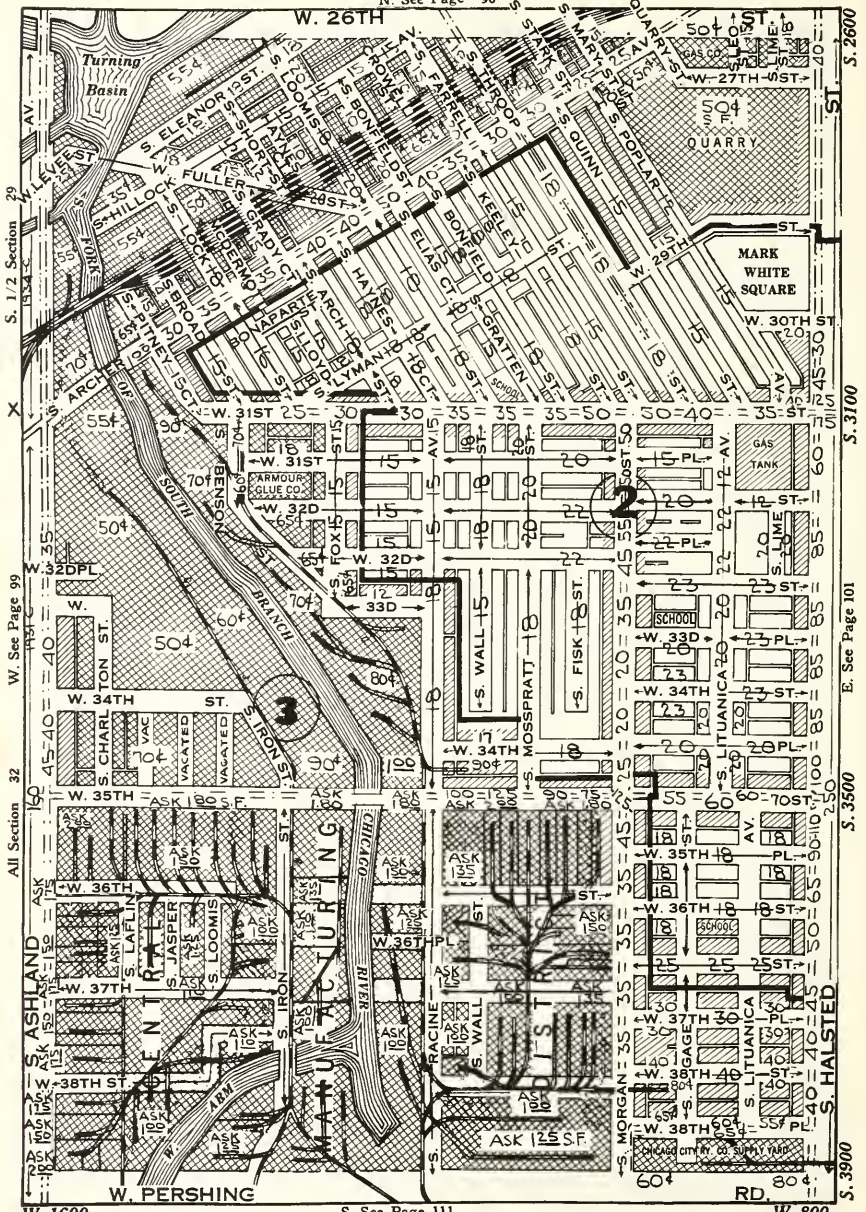
S. 3500

S. 3900

S. ASHLAND

W. 1600

T. 39 N.—R. 14 E.
N. See Page 90



W. 1600 S. See Page 111 W. 800

| | |
|--|--|
| SW 1/4 S29 CL.1-2-3-14-16-43-Lots-Lith | SE 1/4 S29 CL.1-2-3-14-16-43-Lots Lith |
| NW 1/4 S32 E. of River 1-2-3-43-Pol,W of River Vac | ME 1/4 S32 CL.1-2-3-4-14-15-16-43-Vac Lots-Lith |
| SW 1/4 S32 Class 43 | SE 1/4 S32 E. of Cl.1-2-3-14-43-Lith,W of All 43 |

We Offer Industries

Chicago's Premier

Industrial Sites and Services

● **Central Location—**

At the geographical center of Chicagoland, crossroads of the continent's commerce and hub of a population of sixty million.

● **Superlative Rail Service—**

Each site is served by individual switch track from the Chicago Junction Railway—inner belt line which connects with every railroad in and out of Chicago, and provides swift, sure service, for carload or less-than-carload shipments at the through Chicago rate.

● **Ample Light - Heat - Power—**

Central station utilities assure required light, heat, power and pressure for sprinkler equipment at all times.

● **Service of Design—**

Expert engineers and architects to assist in the design of plant and facilities to suit the needs of any industry.

● **Adequate Resources—**

Our Trustees are prepared to finance land and buildings to fit individual requirements under elastic terms of lease or contract of purchase arrangements.

Always Consult—First—The

CENTRAL MANUFACTURING DISTRICT

A. G. LEONARD : : : F. H. PRINCE : : : J. A. McDONOUGH, Trustees
RICHARD HACKETT, General Manager

1305 FIRST NATIONAL BANK BUILDING

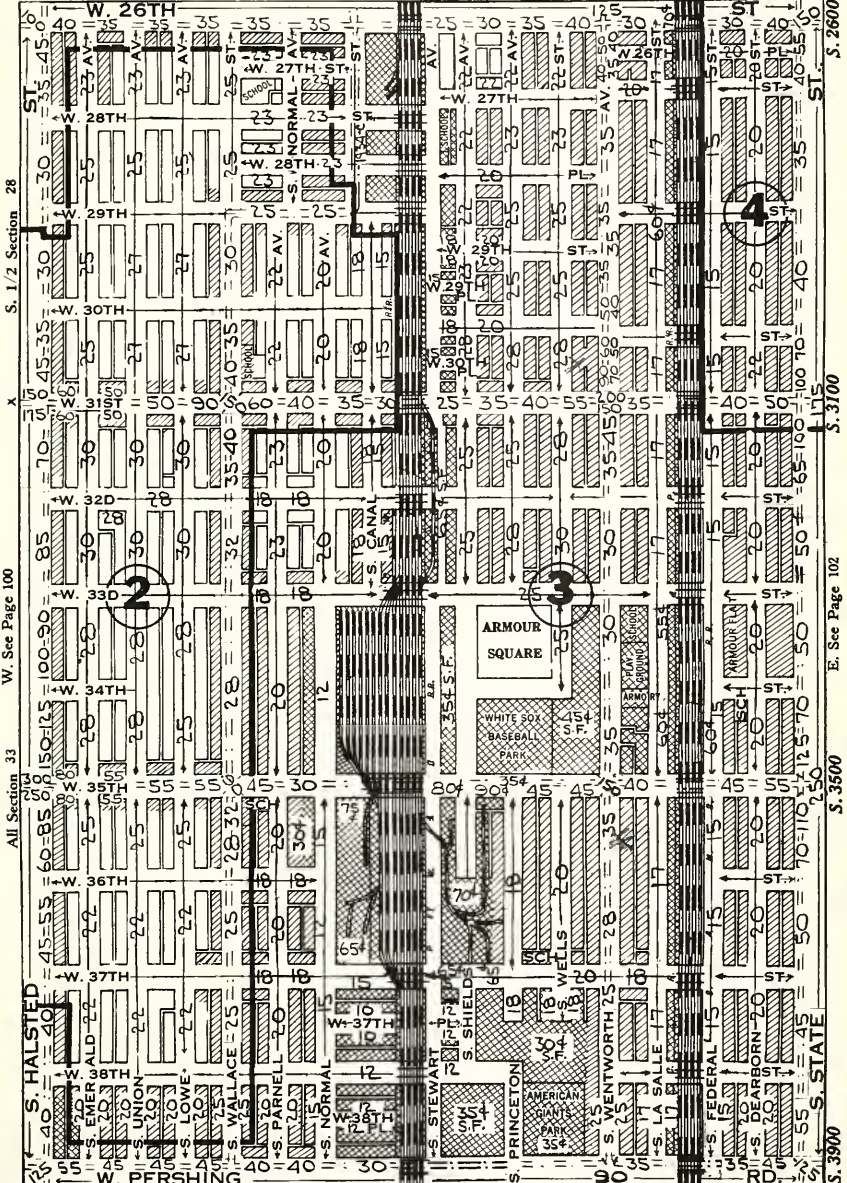
RANdolph 2235

CHICAGO

CENtral 3553

MEMORANDA

T. 39 N.—R. 14 E.
N. Sec Page 91



S. 1/2 Section 28

W. See Page 100

All Section 33

W. 800

S. See Page 112

W. 1

- SW 1/4 Sec 28 C1 1-2-3-13-14-15-Few Lots-Lith
- SE 1/4 Sec 28 C1 1-2-3-13-14-15-Few Lots-Lith
- SW 1/4 Sec 33 C1 1-2-3-13-14-15-43-Lots-Lith

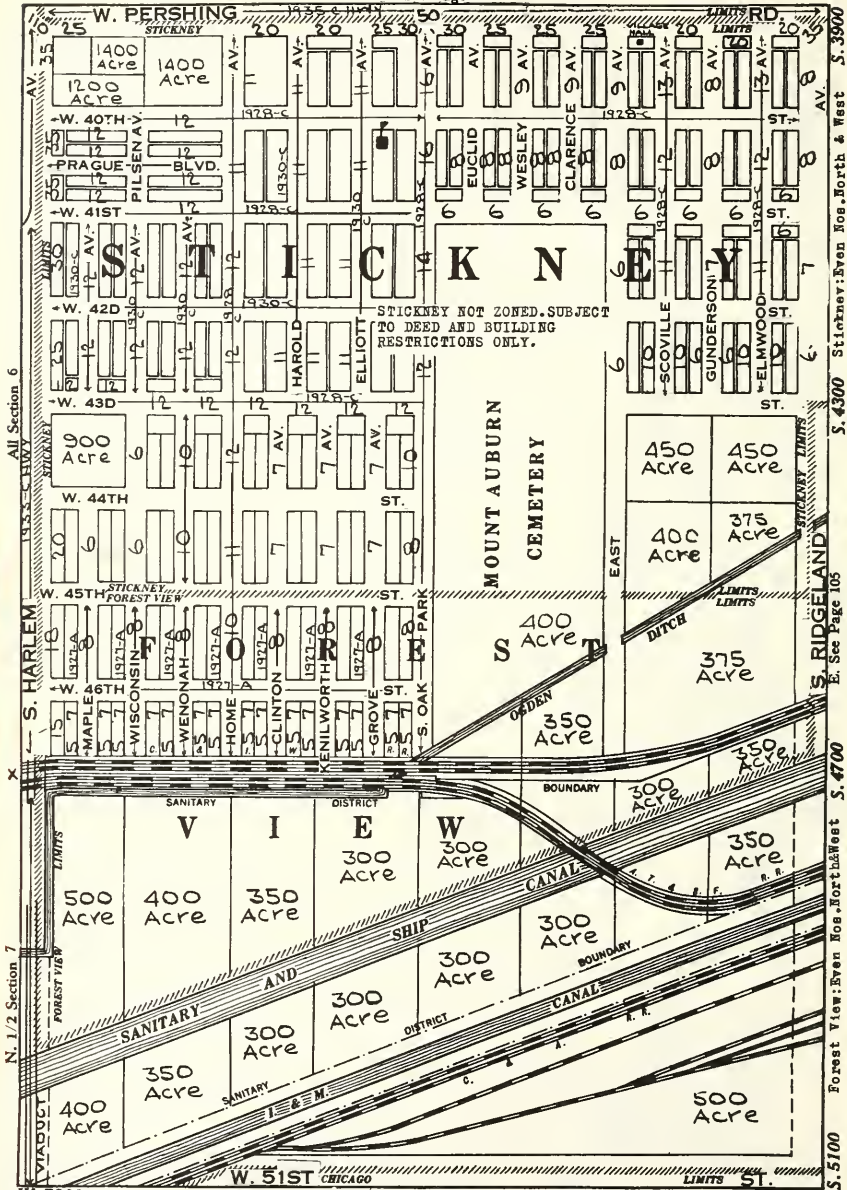
- SW 1/4 Sec 28 C1 1-2-3-13-14-42-Lith-Negro
- SE 1/4 Sec 28 C1 1-2-3-13-14-42-Lith-Negro
- SW 1/4 Sec 33 C1 1-2-3-13-14-42-Lith-Negro

E. See Page 102

S. 3500

S. 3900

S. 2600



All Section 6

S. HARLEM

N. 1/2 Section 7

W. 7200

S. See Page 115

W. 6400

NW 1/4 Sec 6 Class 1-2-3-4-Vac Lots -Bob-Pol
 SW 1/4 Sec 6 Class 1-2-3-4-Vac Lots -Bob-Pol
 NE 1/4 Sec 7 Class RR Yards, Vacant Acres

NE 1/4 Sec 6 Class 1-2-3-4-Vac Lots -Bob-Pol
 SE 1/4 Sec 6 Cemetery-Vacant Acres
 NW 1/4 Sec 7 RR Yards-Vacant Acres

S. 3900

S. 4300

S. RIDGELAND

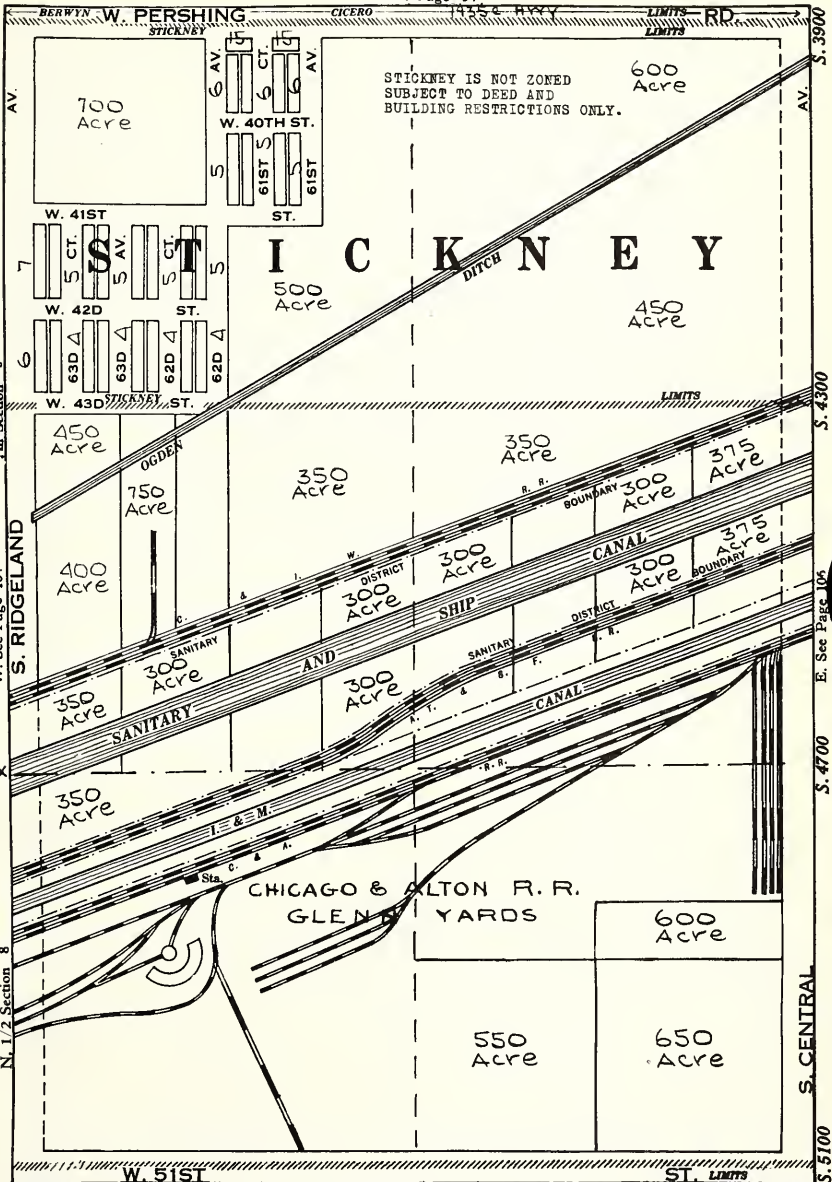
S. 4700

S. 5100

Forest View: Even Nos. North & West

T. 38 N.—R. 13 E.

N. See Page 94



All Section 5

W. See Page 104

N. 1/2 Section 8

S. 3900

S. 4300

E. See Page 105

S. 4700

S. CENTRAL

S. 5100

W. 6400

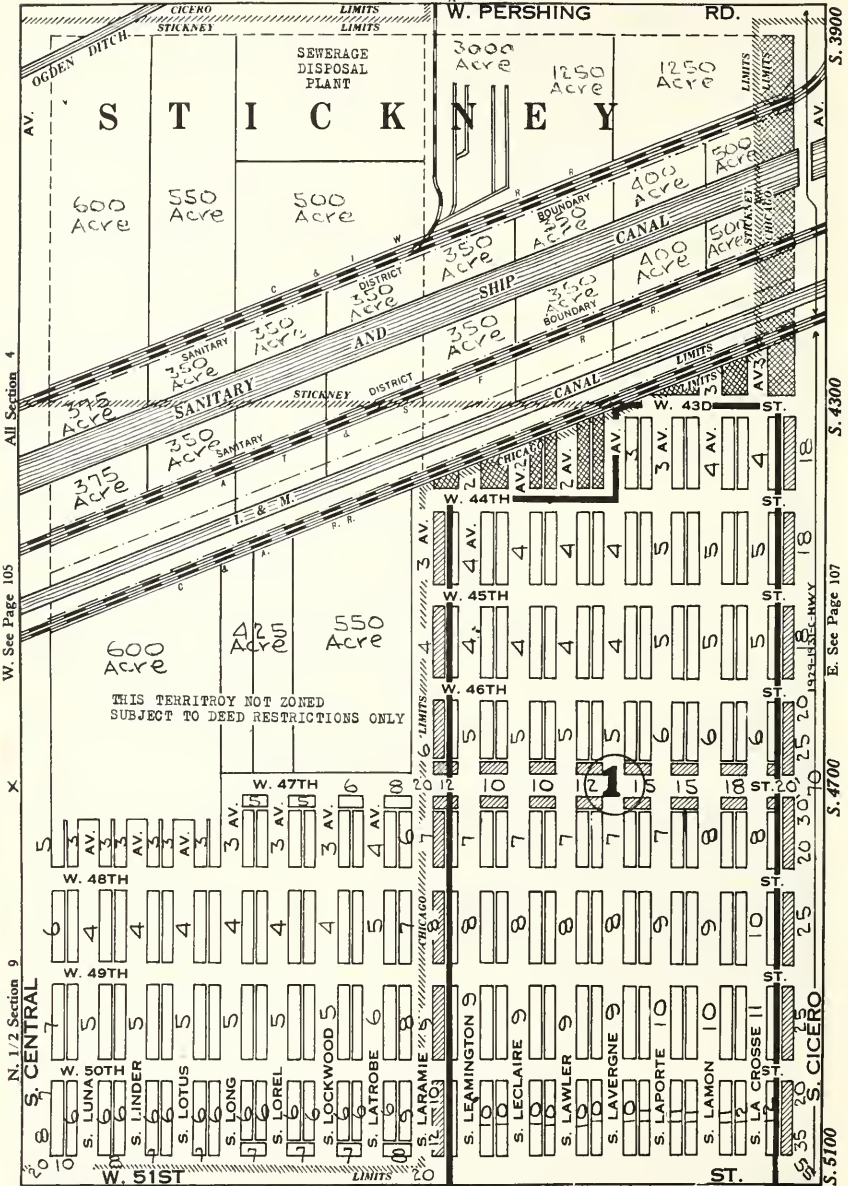
S. See Page 116

W. 5600

NW 1/4 Sec 5 Class 1-2-2-Most Vac-Not Pvd
 SW 1/4 Sec 5 RR Yards-Vacant Acres
 NW 1/4 Sec 8 RR Yards-Vacant Acres

NE 1/4 Sec 5 All Vacant Acres
 SE 1/4 Sec 5 RR Yards-Vacant Acres
 NE 1/4 Sec 8 RR Yards-Vacant Acres

T. 38 N.—R. 13 E.
N. See Page 95



All Section 4

W. See Page 105

X

N. 1/2 Section 9

S. CENTRAL

S. See Page 117

S. 3900

S. 4300

E. See Page 107

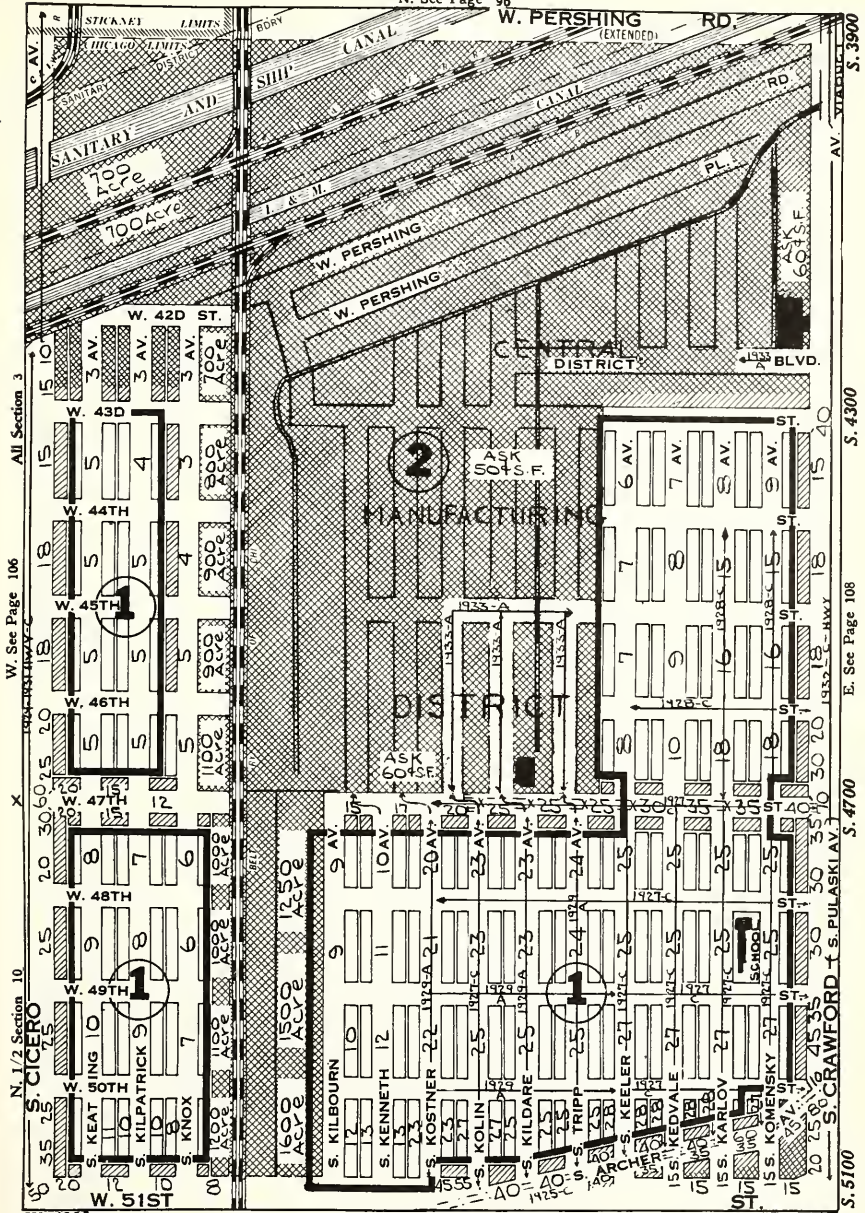
S. 4700

S. 5100

- NE 1/4 Sec 4 RR Yards-Vacant Acres
- SW 1/4 Sec 4 RR Yards-Vacant Acres
- NE 1/4 Sec 9 All Vac-Not Paved-Cld Subs

- NE 1/4 Sec 4 Class 45- RR Yards
- SE 1/4 Sec 4 All Vac-Water In-Not Paved
- NE 1/4 Sec 9 All Vac-Water in-Not Paved

T. 38 N.—R. 13 E.
N. See Page 96



W. See Page 106

N. 1/2 Section 10

W. 4800

S. See Page 118

W. 4000

- SW 1/4 Sec 3 RR Yards-Industrial-All Vac
- SW 1/4 Sec 3 CL.2-3-43-Most Vac-Not Pvd-Polish
- NW 1/4 Sec 10 Cl.4-Most Vac-Not Paved-Polish

- NE 1/4 Sec 3 New Central Mfg Dist All vac.
- SE 1/4 Sec 3 CL.2-3-4-Most Vac-Polish
- NE 1/4 Sec 10 Cl.3-4-15-Vac Lots-Polish

All Section 3

X

W. 4800

E. See Page 108

S. 4700

S. 5100

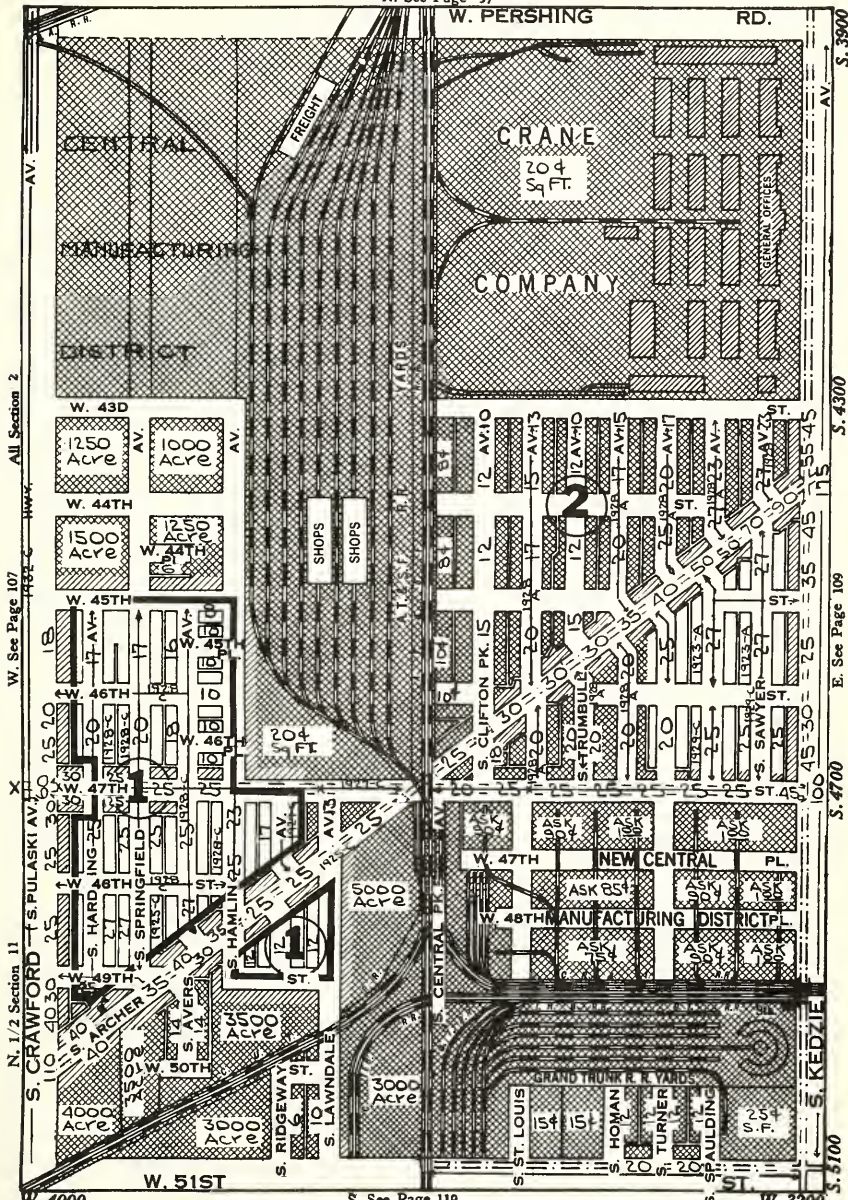
S. 4300

S. 3900

MEMORANDA

T. 38 N.—R. 13 E.

N. See Page 97



N. 1/2 Section 11
 W. See Page 107
 All Section 2
 W. See Page 109
 E. See Page 109
 S. See Page 119
 W. 4000
 W. 51ST
 S. KEDZIE
 S. 3200

SW+ See 2 RR Yards-New Central Mfg. Dist.
 SW+ See 2 Class 3-4-43-Most Vac-Pol
 W+ See 11 Class 4-15-Most Vac-Polish

NE+ See 2 Class 43 Crane College
 SE+ See 2 Class 4-15-18-Vac Lots-Pol
 NE+ See 11 Class 43-New Central Mfg. Dist.

KENWOOD MANUFACTURING DISTRICT

Phipps Industrial Land Trust
Owners

**Factory Buildings erected and financed
Sites for sale**

**L. C. L. Service
Chicago Junction System
and
Indiana Harbor Belt**

Apply to

Kenwood Manufacturing District

J. H. VAN VLISSINGEN & CO.

Sales Agents

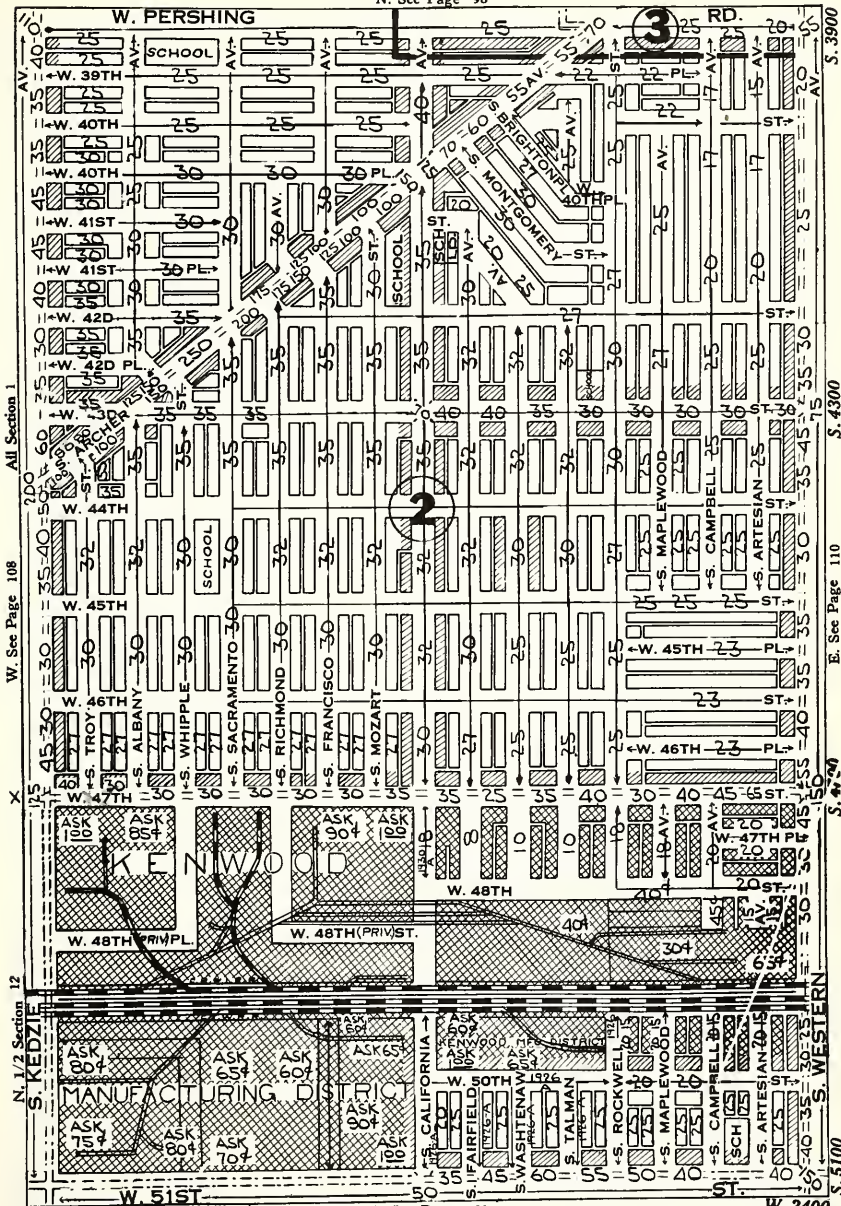
120 S. La Salle Street

Room 813

Phone Randolph 4042

OR TO YOUR OWN BROKER

T. 38 N.—R. 13 E.
N. See Page 98



All Section 1

W. See Page 108

X

N. 1/2 Section 12

W. 3200

S. See Page 120

W. 2400

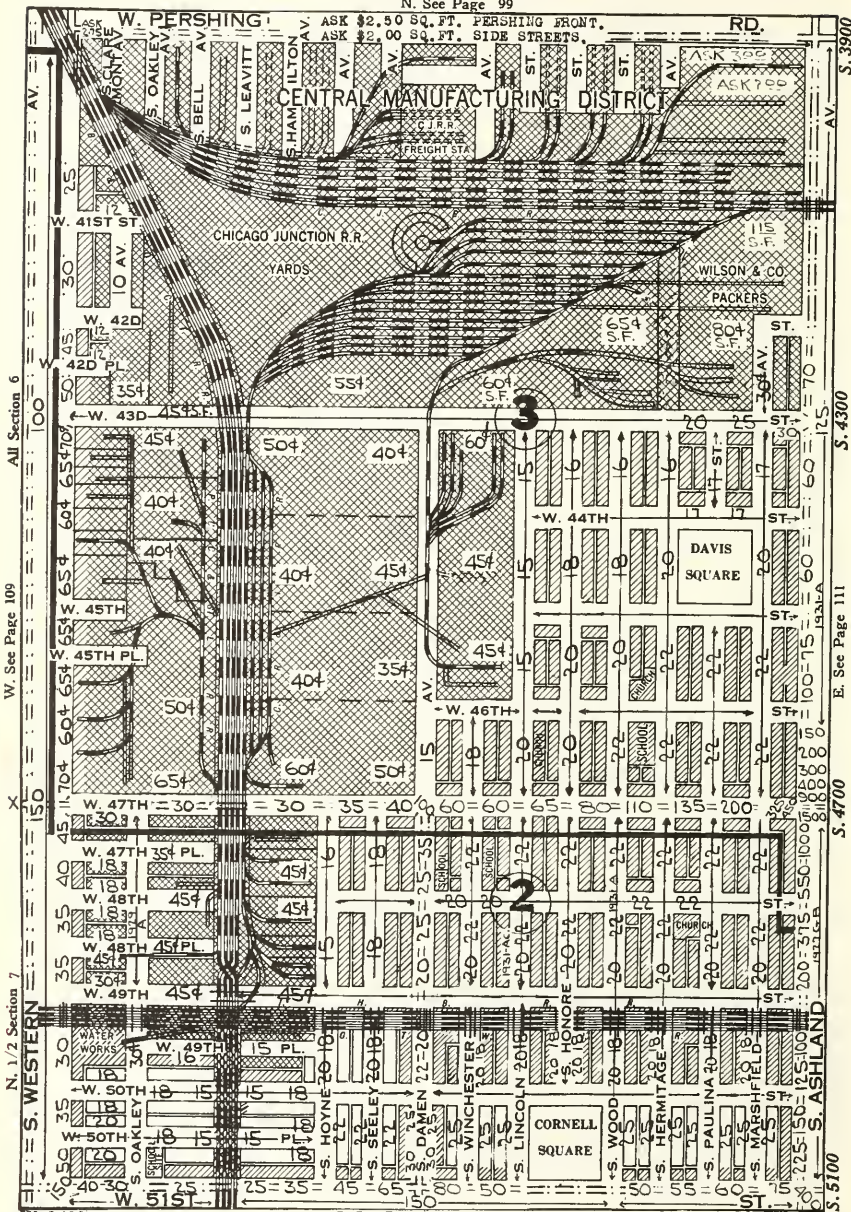
- W 1/2 See 1 C1 2-3-4-13-14-15-16-Pol
- W 1/2 See 1 C1 2-3-4-13-14-15-16-Pol
- W 1/2 See 12 C1 43-Kenwood Mfg. Dist-Part Vao

- NE 1/4 See 1 C1 2-3-4-13-14-15-16-Pol-Lith-Ger
- SE 1/4 See 1 C1 2-3-4-13-14-15-16-Pol
- NE 1/4 See 12 C1 2-3-4-13-14-15-16-43-Pol-Lith

T. 38 N.—R. 14 E.

N. See Page 99

ASK \$2.50 84. FT. PERSHING FRONT.
ASK \$2.00 84. FT. SIDE STREETS.



W. See Page 109
All Section 6

N. 1/2 Section 7

W. 2400

S. See Page 121

W. 1600

- SW 1/4 Sec 6 Class 43-Central Mfg. Dist.
- SW 3/4 Sec 6 Class 43-Part Vacant
- SW 1/4 S7 CL. 1-2-3-15-14-16-43-Few Lots-Polish

- NE 1/4 Sec 6 Class 43-RR Yards
- NE 3/4 Sec 6 CL. 1-2-3-14-15-14-16-14 Lex 3/4 Polish
- NE 1/4 S7 CL. 1-2-3-12-14-14-16-Polish

S. 3900

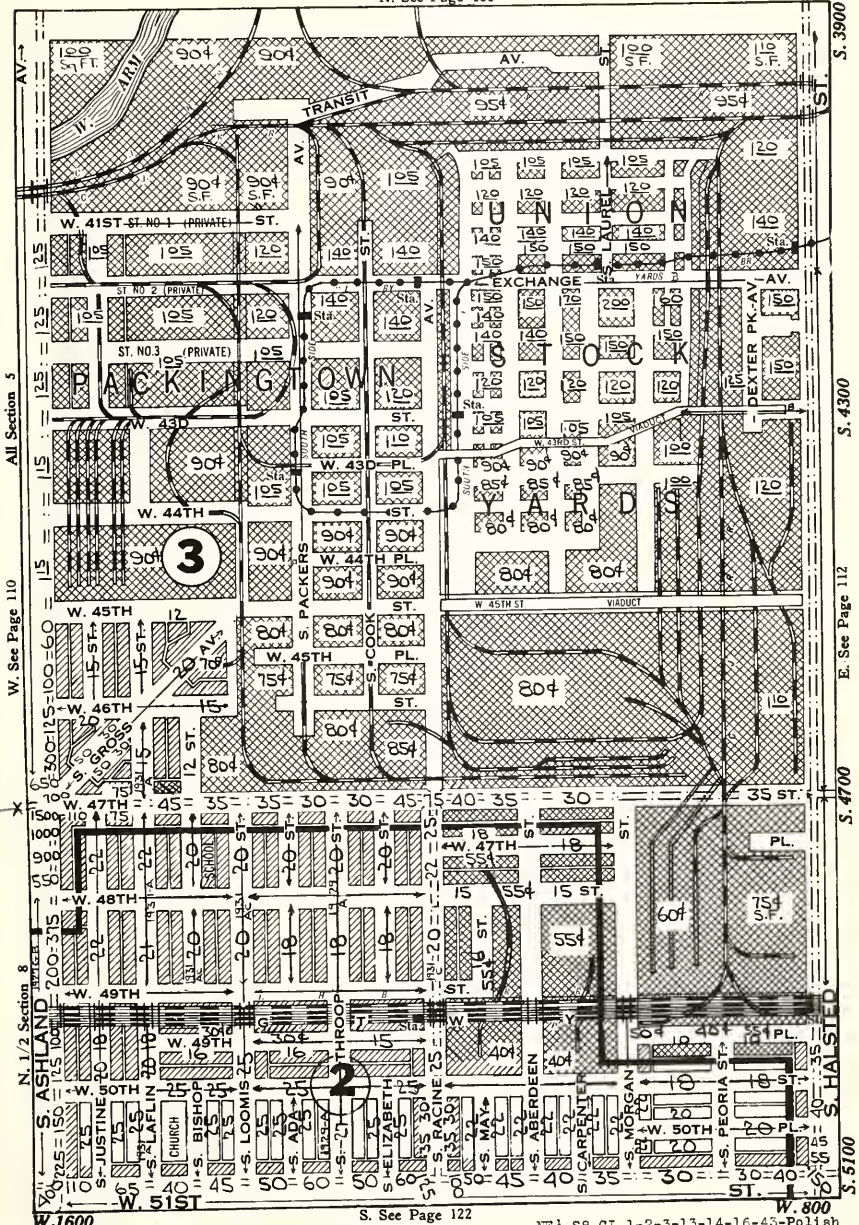
S. 4300

E. See Page 111

S. 4700

S. 5100

T. 38 N.—R. 14 E.
N. See Page 100



All Section 5

W. See Page 110

N. 1/2 Section 8

S. ASHLAND ST

S. See Page 122

All Sec 5 Class 1-2-3-43-Most Union Stock Yards
W. Sec 8 Class 1-2-3-13-14-16-Polish

NE 1/4 S8 CL. 1-2-3-13-14-16-43-Polish

S. 3900

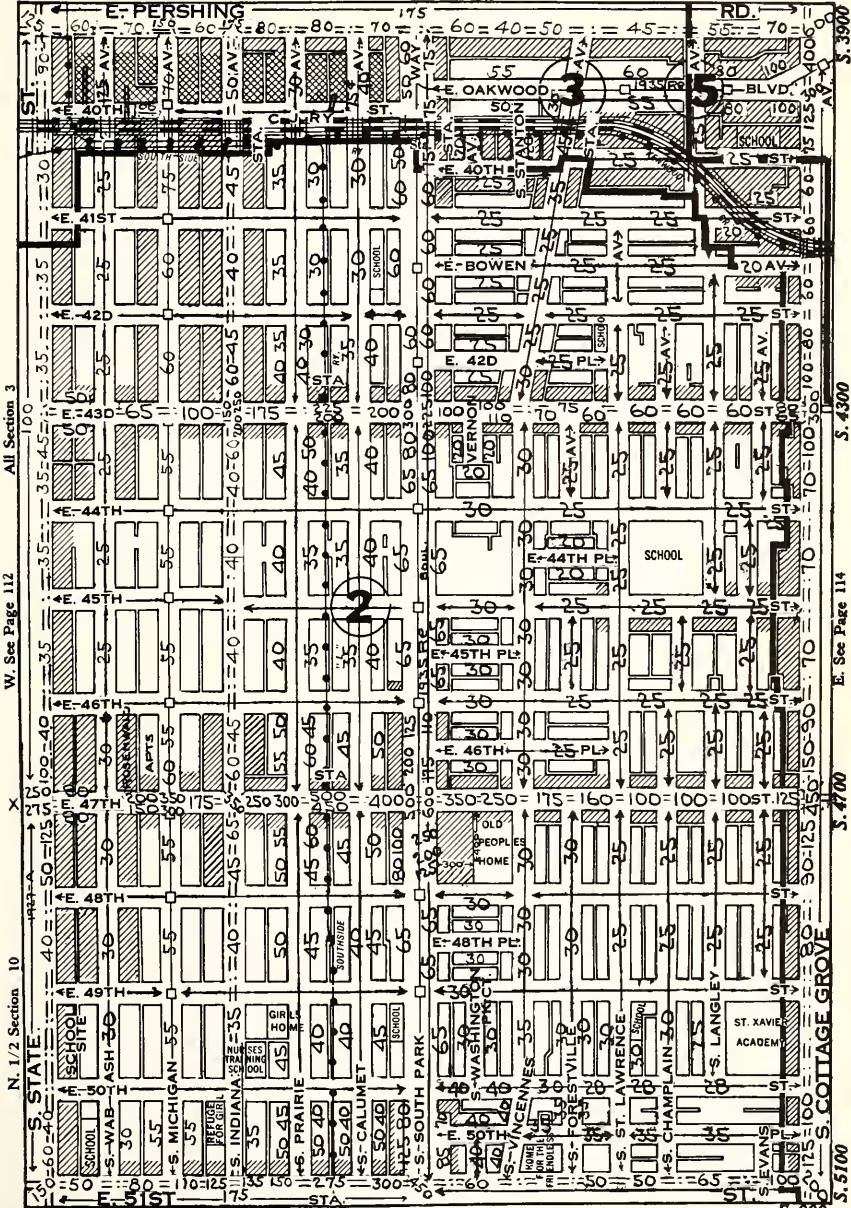
S. 4300

E. See Page 112

S. 4700

S. 5700

T. 38 N.—R. 14 E.
N. See Page 102



W. See Page 112

N. 1/2 Section 10

E. 1

S. See Page 124

S3 Cl. 2-3-8-12-13-14-16-18-All Negro
 S3 Cl. 2-3-8-12-13-14-16-18-All Negro
 S10 Cl. 2-3-8-12-13-14-16-18-All Negro

S5 Cl. 2-3-8-12-13-14-16-18-All Negro
 S5 Cl. 2-3-8-12-13-14-16-18-All Negro
 S10 Cl. 2-3-8-12-13-14-16-18-All Negro

S. 3900
 S. 4300
 S. 4700
 S. 5100

“Complete Insurance Service”

The facilities of this office anticipate the needs of the Agent or Broker in all forms of insurance.

BRUMMEL BROS.

Insurance Underwriters

Cook County Department Managers representing Strong Old Line Companies only

**175 West Jackson Boulevard
CHICAGO, ILLINOIS**

TELEPHONE WABASH 2056

T. 38 N.—R. 14 E.
N. See Page 103

123 YEARS OF PRACTICAL EXPERIENCE

The five active members of this firm have each spent from 17 to 35 years in actual building management—a total of 123 years!

A SOUND FINANCIAL BACKGROUND

This company has no investments and its activities are confined to property management, sales and insurance. Its financial integrity is unquestioned.

A NEW STANDARD OF SERVICE

An experienced, sound and progressive organization offers you real property management—worthy of the name.

SWAN, LORISH & CASPERS, Inc.

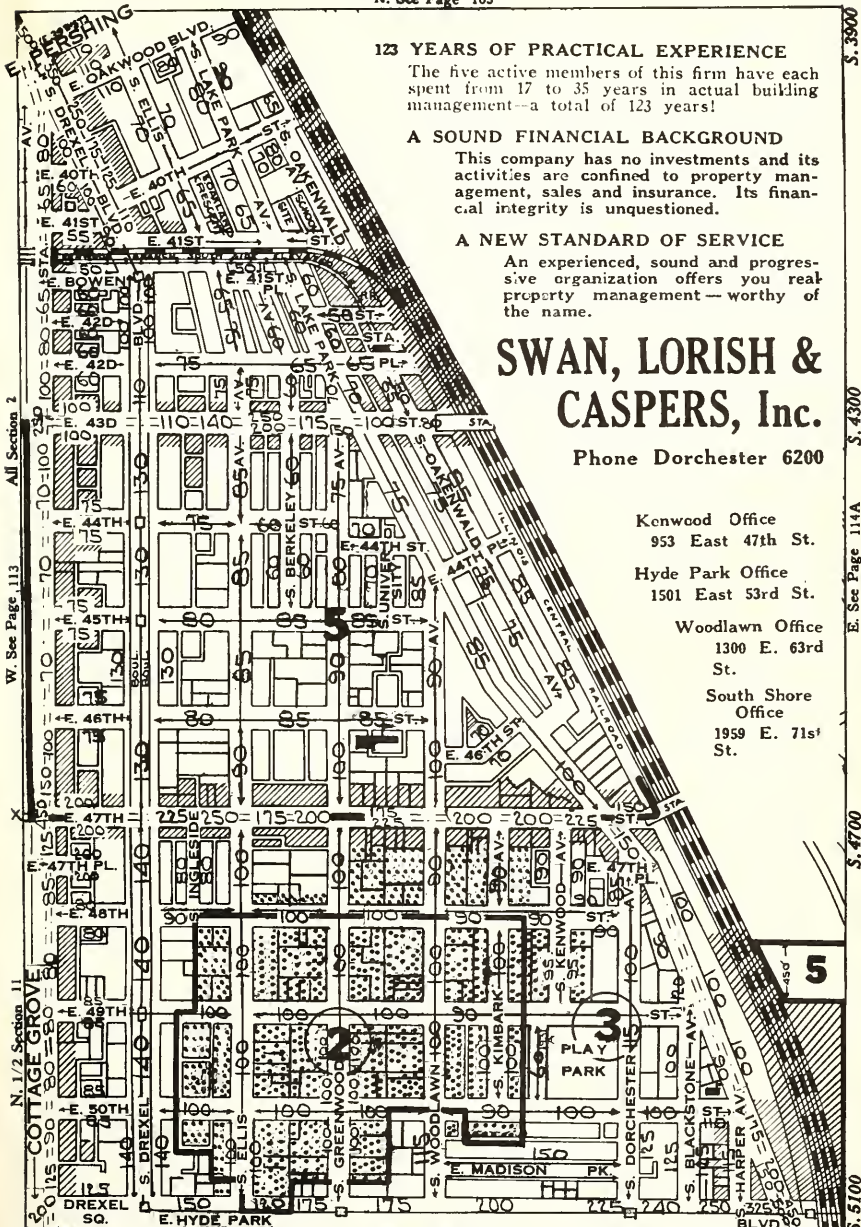
Phone Dorchester 6200

Kenwood Office
953 East 47th St.

Hyde Park Office
1501 East 53rd St.

Woodlawn Office
1300 E. 63rd St.

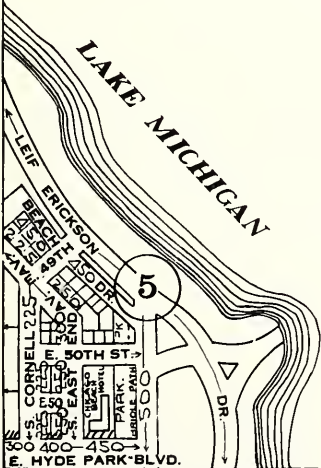
South Shore Office
1959 E. 71st St.



MEMORANDA

W. See Page 114

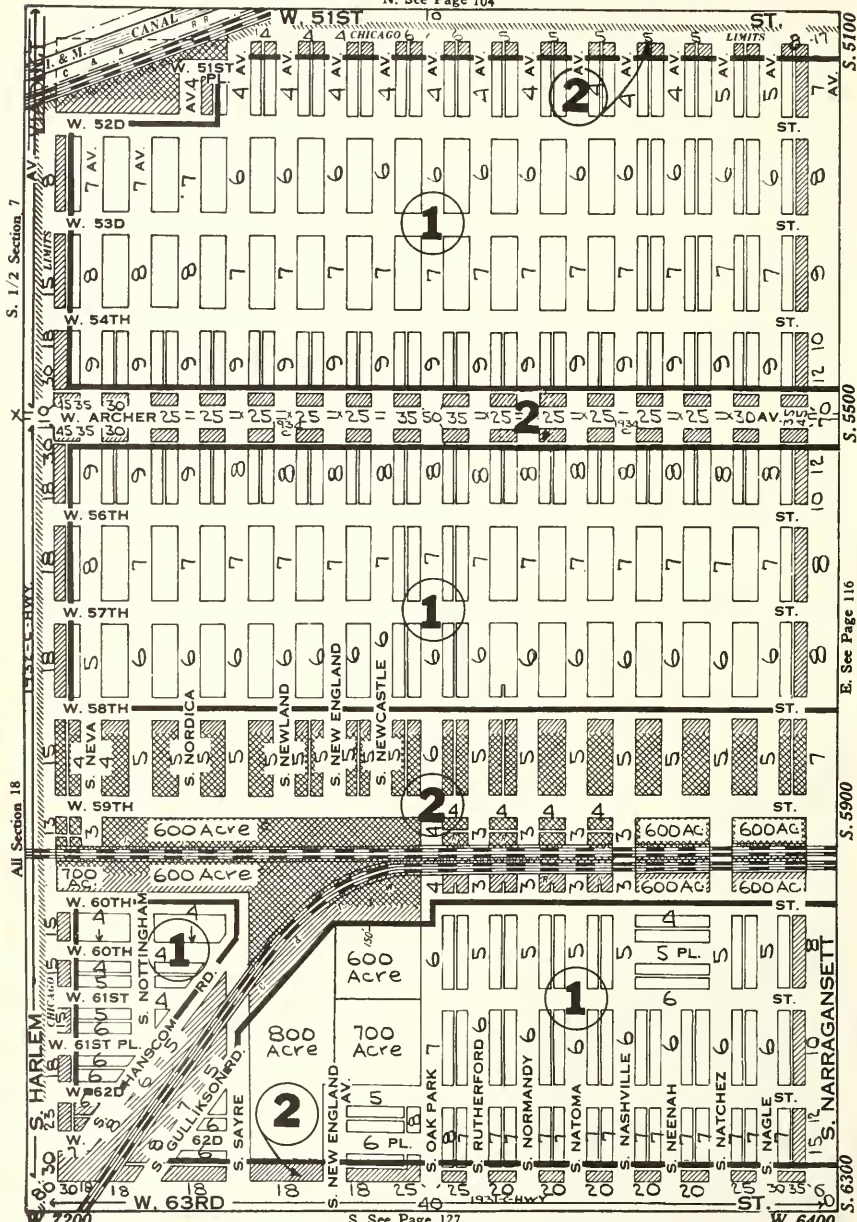
S. 5100 N. 1 2 Section 12



E. 1600 ALL STREETS PAVED 1927-A S. See Page 126
 NW 1/4 Sec 12 Class 36-Most Vao-New sub-Amer-Jew
 All Streets Paved 1927-A

T. 38 N.—R. 13 E.

N. See Page 104



S. 1/2 Section 7

All Section 18

S. 7200

S. See Page 127

W. 6400

SW 1/4 Sec 7 Class 1-2-3-4-Most Vac-Not Fvd-Pol
 NW 1/4 Sec 18 Class 1-2-3-4-Most Vac-Not Fvd-Pol
 SW 1/4 Sec 18 All Vacant-Not Paved

SE 1/4 Sec 7 Class 1-2-3-4-Most Vac-Not Fvd-Pol
 NE 1/4 Sec 18 Class 1-2-3-4-Most Vac-Not Fvd-Pol
 SE 1/4 Sec 18 Class All Vacant-Not Paved

S. 5100

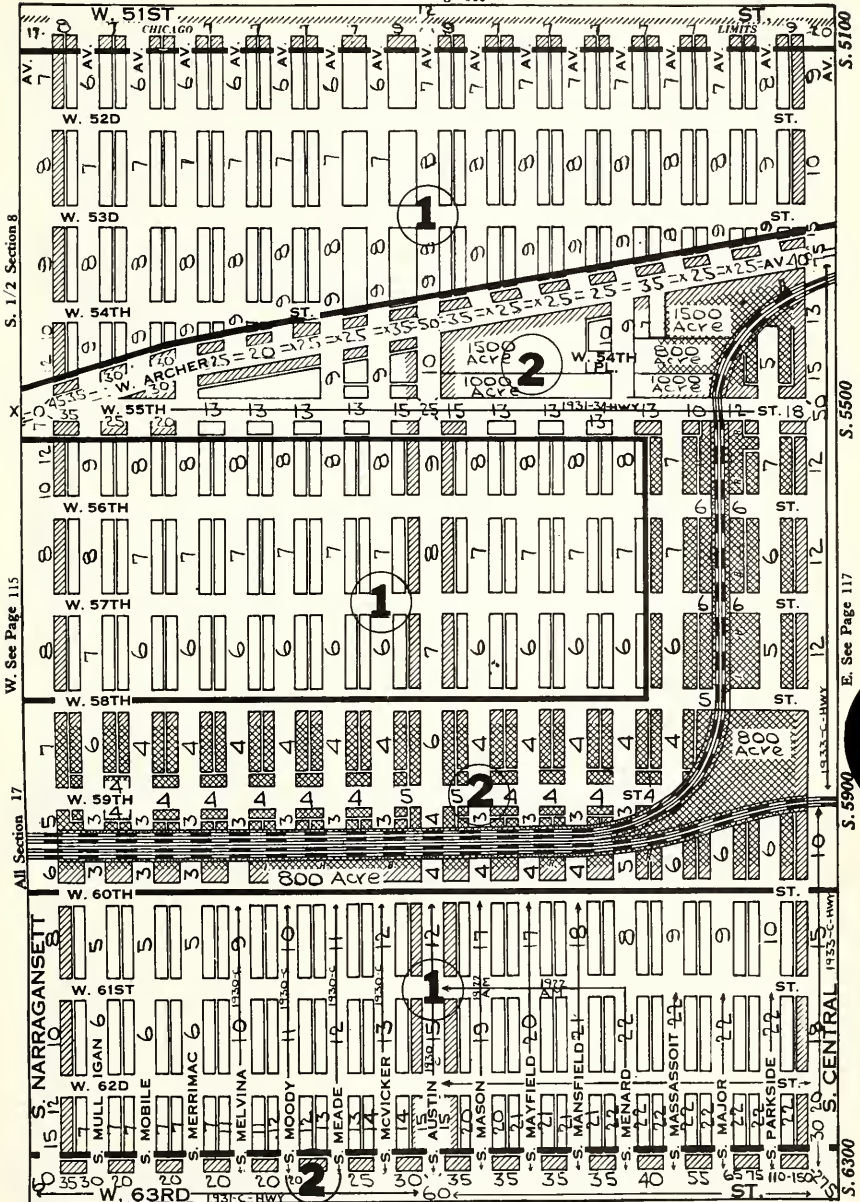
S. 5500

E. See Page 116

S. 5900

S. 6300

T. 38 N.—R. 13 E.
N. See Page 105



S. 1/2 Section 8

W. See Page 115

All Section 17

S. 5100

S. 5500

S. 5900

S. 5900

S. 6300

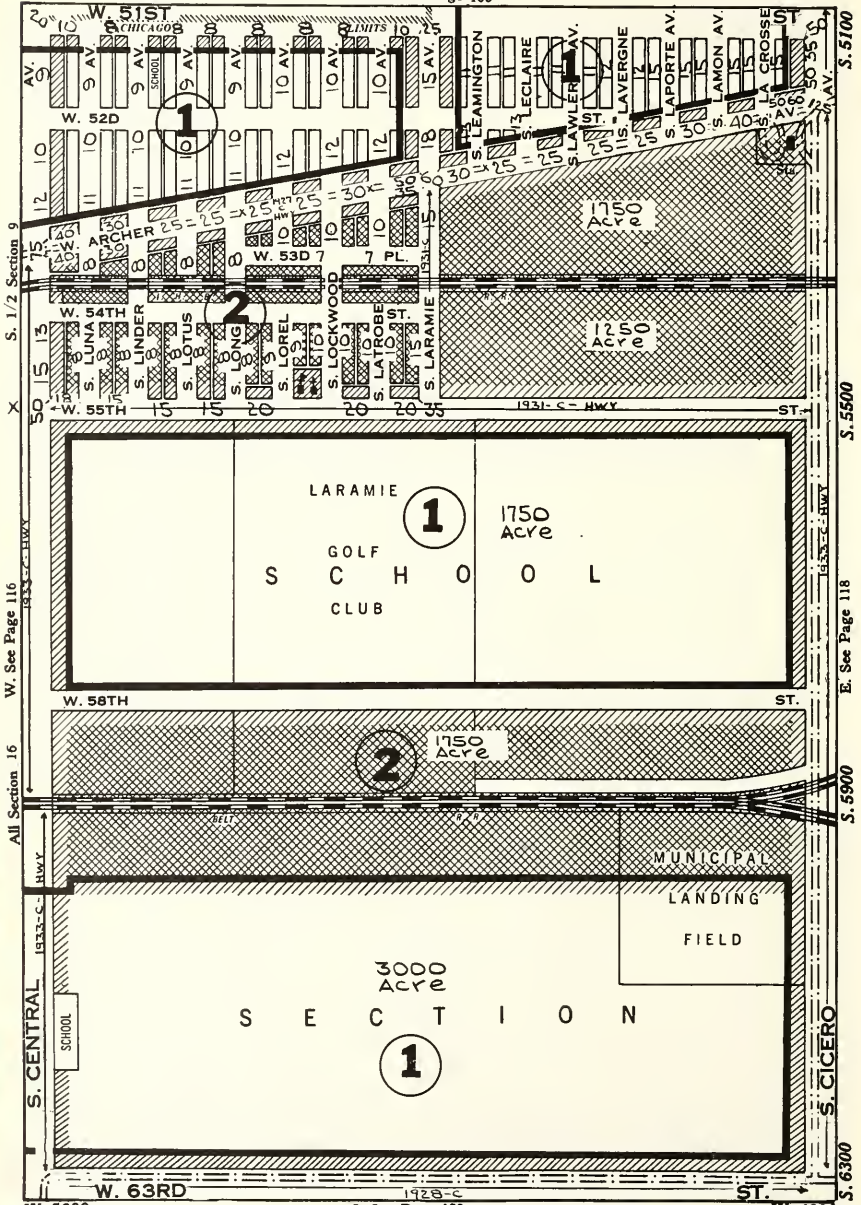
W. 6400

S. See Page 128

W. 5600

■■■■ Sec 8 Class 1-2-3-4-Most Vac-Not Pvd-Pol SE; Sec 8 Class 1-2-3-4-Most Vac-Not Pvd-Polish
 ■■■■ Sec 17 Class 1-2-3-4-Most Vac-Not Pvd-Pol NE; Sec 17 Class 1-2-3-4-Most Vac-Not Pvd-Polish
 ■■■■ Sec 17 Class 1-2-3-4-Most Vac-Polish SE; Sec 17 Class 2-3-4-Few Lots-Polish

T. 38 N.—R. 13 E.
N. See Page 106



W. See Page 116

All Section 16

S. CENTRAL

W. 5600

S. See Page 129

W. 4800

SW 1/4 Sec 9 Class 1-2-3-4-Part Vac-Not Pvd-Polish SE 1/4 Sec 9 Class All Vacant-Old Sub-Not Paved
All Sec 16-School Lands leased for Aviation Field

S. 5100

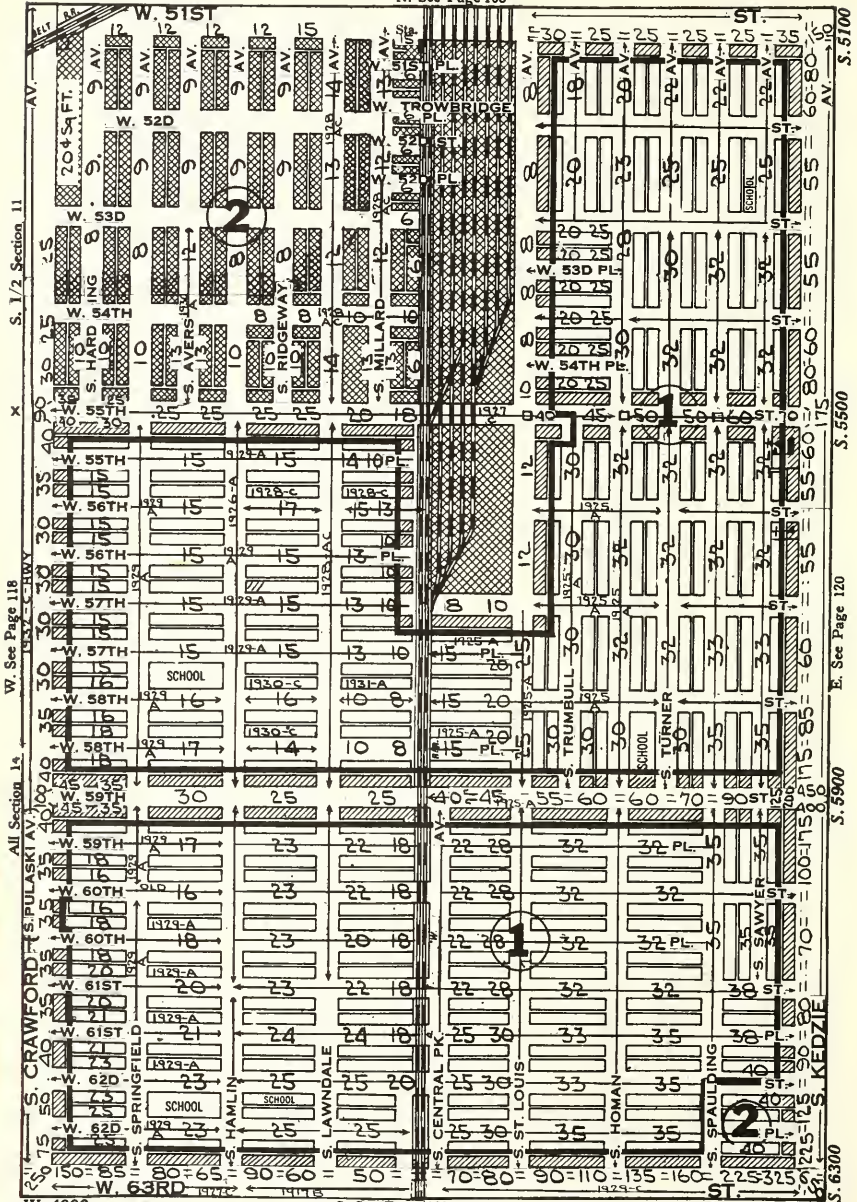
S. 5500

E. See Page 118

S. 5900

S. CIGERO

S. 6300



W. 4000
 SW+ See 11 Class 1-2-3-Most Vac-Hot Pvd-Pol
 NW+ See 14 Class 2-3-4-15-Most Vac-Pol
 SW+ See 14 Class 2-3-4-15-Few Lots-Amer

S. See Page 131
 SW+ S11 CL. 2-3-4-14-15-Vac Lots-Pol
 NW+ S14 CL. 3-4-15-18-Vac Lots-Amer
 SW+ S14 CL. 3-4-15-17-Few Lots-Amer

S. 5100
 S. 5500
 S. 5900
 S. 6300

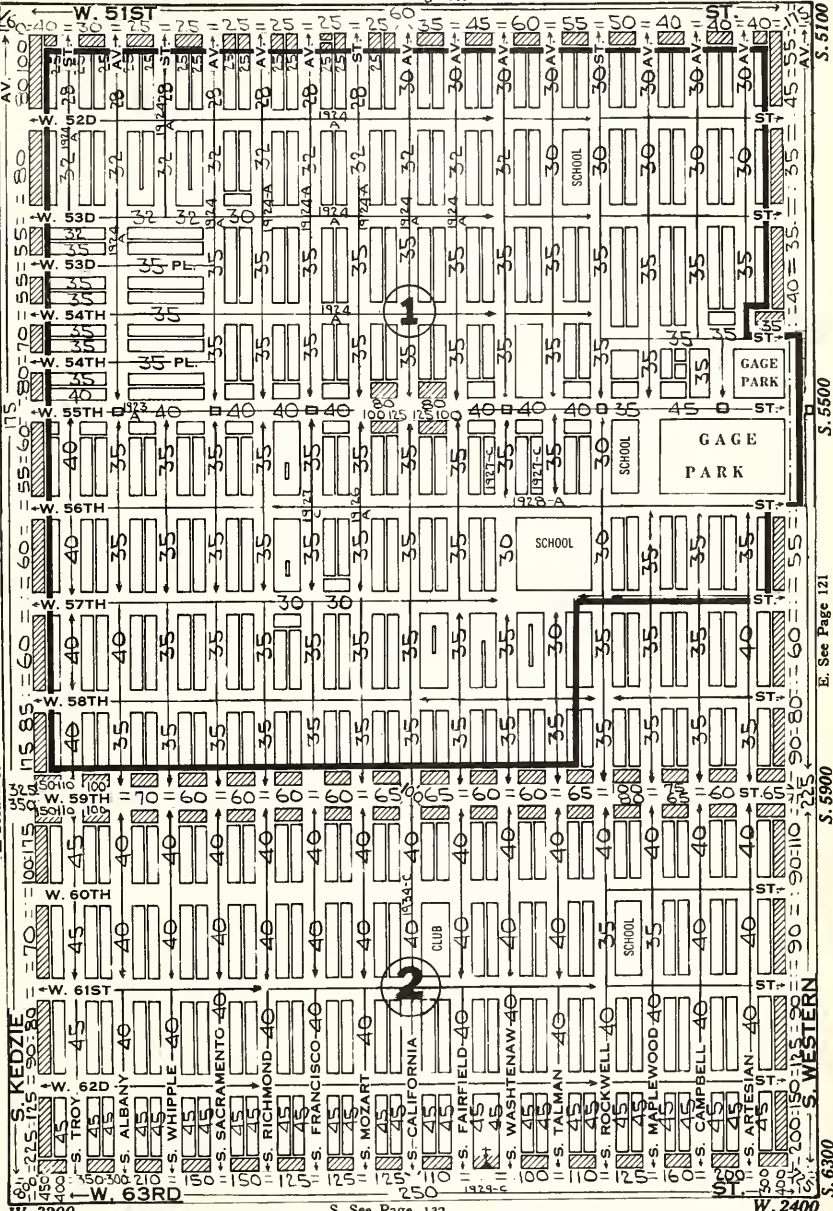
T. 38 N.—R. 13 E.

N. See Page 109

S. 1/2 Section 12

W. See Page 119

All Section 13



W. 3200
 SW 1/4 CL. 2-3-4-15-Few Lots-Polish
 SW 1/4 CL. 3-4-15-16-Few Lots-Amer
 SW 1/4 CL. 3-4-15-16-Few Lots-Amer

N. See Page 132

SW 1/4 CL. 2-3-4-15-Few Lots-Polish
 SW 1/4 CL. 3-4-15-16-Few Lots-Amer
 SW 1/4 CL. 3-4-15-16-Few Lots-Amer

S. 6300

S. 5900

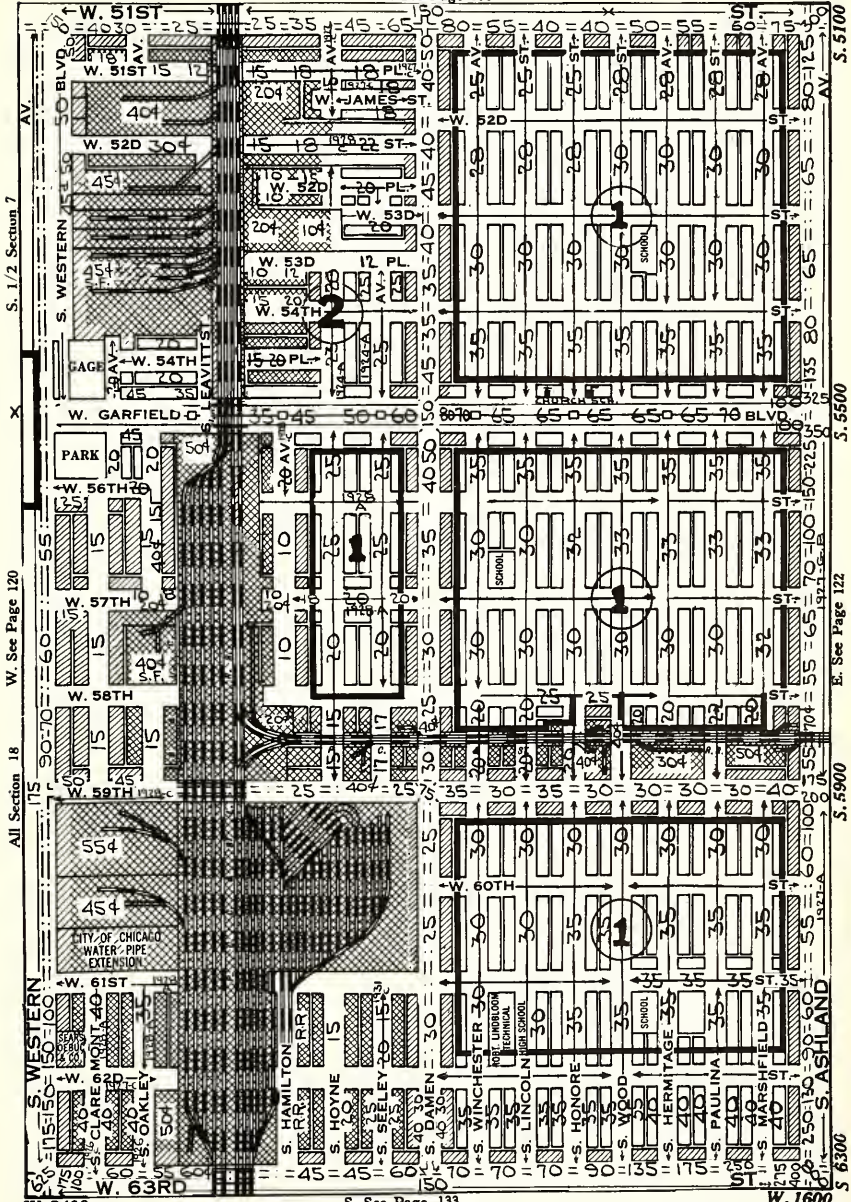
E. See Page 121

S. 5500

S. 5100

MEMORANDA

T. 38 N.—R. 14 E.
N. See Page 110



S. 1/2 Section 7

W. See Page 120

All Section 18

S. 5100

S. 5500

E. See Page 122

S. 5900

S. 6300

W. 2400
 SW 1/4 S7 C1.1-2-3-4-14-16-43-Few Lots-Amer
 SW 1/4 S8 CL.1-2-3-4-14-16-43-Few Lots-Amer
 SW 1/4 S18 CL.1-15-43-Vac Lots-Amer

S. See Page 133

SW 1/4 S7 C1 2-3-4-14-15-18-Few Lots-Amer-Pol
 NE 1/4 S8 C1 2-3-4-14-15-18-43-Lots-Amer
 SE 1/4 S8 C1 2-3-4-14-15-18-Lots-Amer

W. 1600

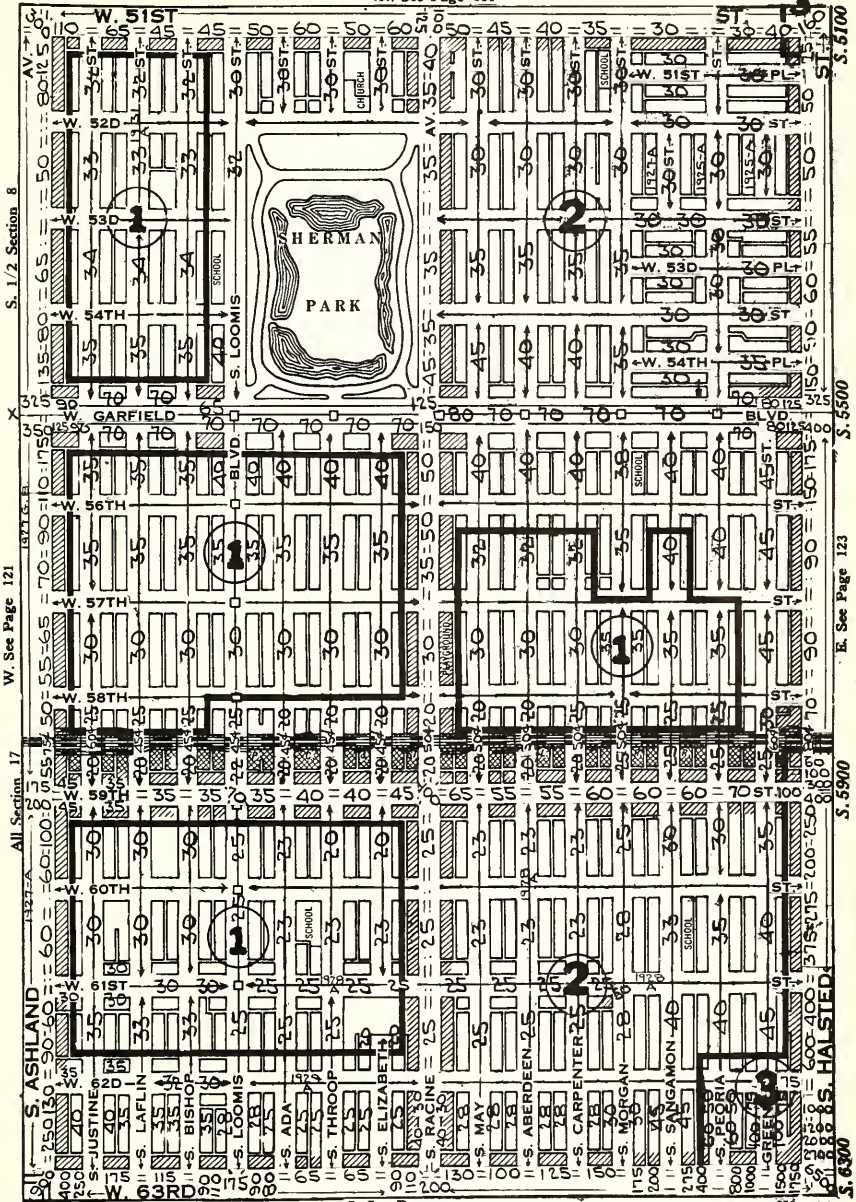
Prominent Business Firms in This District

REAL ESTATE

Jos. W. Hough & Son, 416 9 South Halsted St., Yards 0808
Over twenty years of dependable service.

Elmer C. Krauter, 6417 S. Halsted St., Went. 4120
20 years at 63rd and Halsted Sts.

T. 38 N.—R. 14 E.
N. See Page 111



S. 1/2 Section 8

W. See Page 121

All Section 17

S. ASHLAND

S. See Page 134

S. 5100

S. 5500

E. See Page 123

S. 5900

S. 6300

W. 1600

SW 1/4 Sec 8 C1 2-3-4-14-15-16-Few Lots-Amer
 NW 1/4 Sec 17 C1 2-3-4-14-15-16-43-Few Lots-Amer
 SW 1/4 Sec 17 C1 2-3-4-14-15-16-W Amer-E Negro

W. 800

SW 1/4 Sec 8 C1 2-3-4-14-15-16-Amer
 NW 1/4 Sec 17 C1 2-3-4-14-15-16-18-43-Amer
 SW 1/4 Sec 17 C1 2-3-4-14-15-16-Amer-W Negro

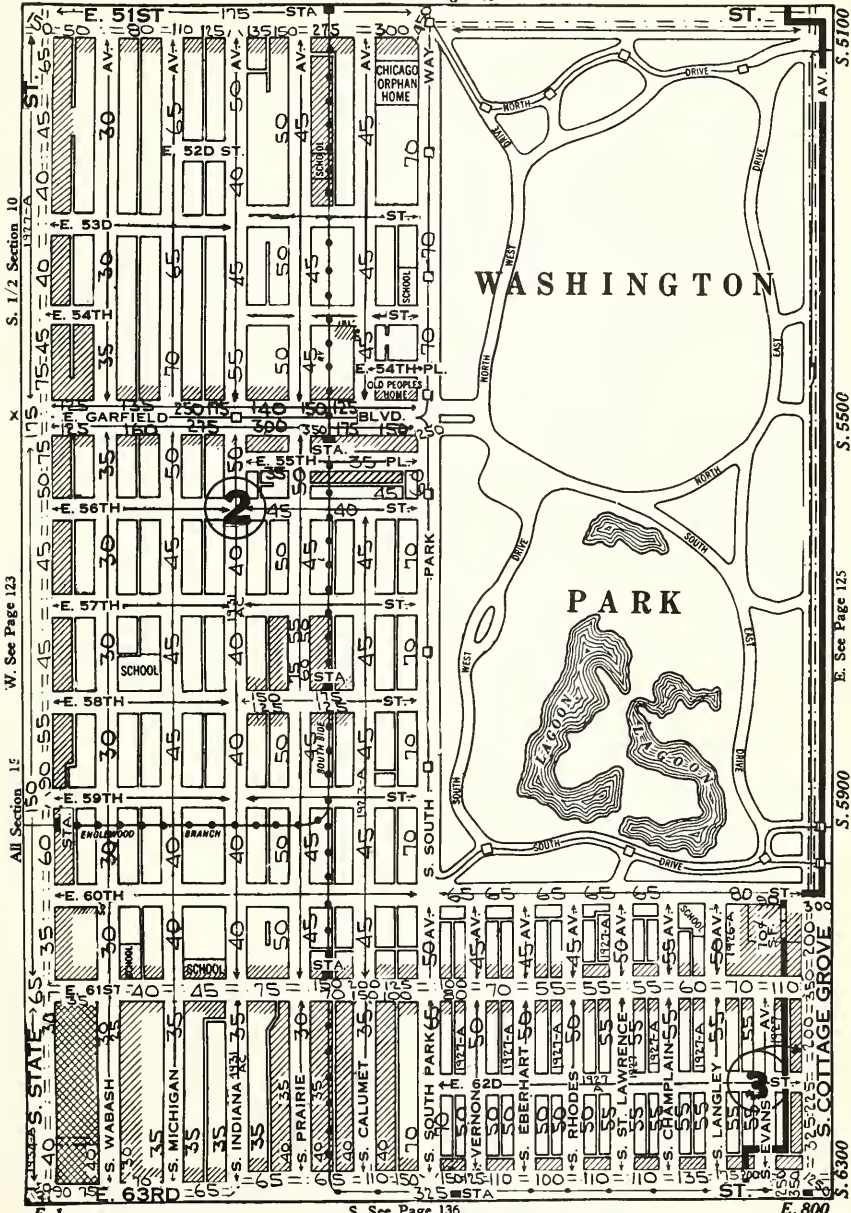
Prominent Business Firms in This District

REAL ESTATE

Elmer C. Krauter, 6417 S. Halsted St., Went. 4120
20 years at 63rd and Halsted Sts.

MEMORANDA

T. 38 N. R. 14 E.
N. See Page 113



S. 1/2 Section 10

W. See Page 123

All Section 15

S. STATE

E. 1

S. See Page 136

E. 800

- S10 CL. 2-3-4-14-16-18-All Negro
- S15 CL. 2-3-4-14-16-18-All Negro
- S15 CL. 2-3-4-14-16-18-All Negro

- S8 S10 Washington Park
- S15 Washington Park
- S15 3-4-14-15-18-Amer-Tendency to change

*“20 Years’
Successful Record”*

== RENTING ==
SALES • LOANS
DEVELOPMENTS
VALUATIONS

Hyde Park
Kenwood

South Shore
Woodlawn



CHARLES E. FOX
President

Charles E. Fox & Co.

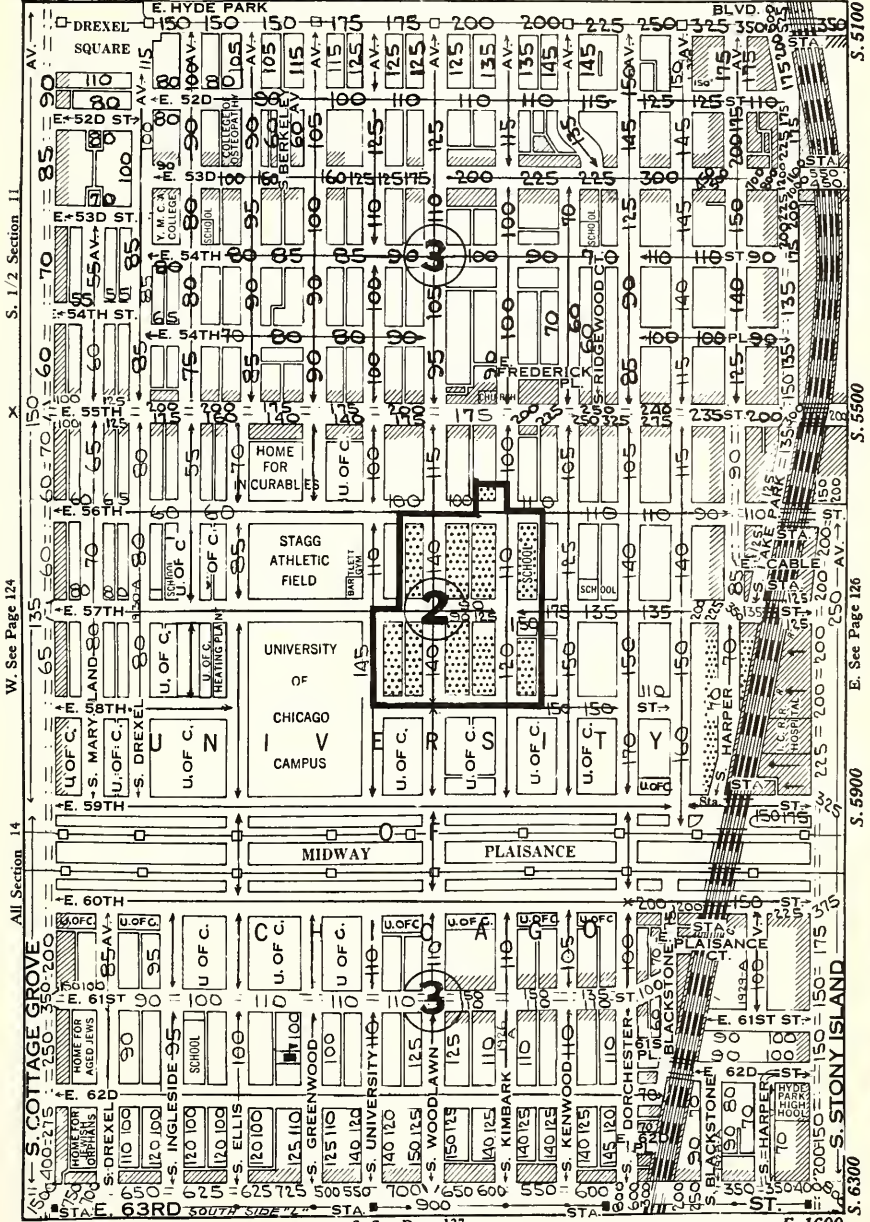
Hyde Park National Bank Building
1521 East 53rd St.

Telephone—Plaza 6900

OLCOTT'S LAND VALUES & ZONING 1936

Unit Values for 125ft. depth. Apt & Bus T. 38 N.—R. 14 E.

Table: 150ft. 1.095; 175ft. 1.183; 200ft. 1.265 N. See Page 114



S. 1/2 Section 11

W. See Page 124

All Section 14

S. 5700

S. 5500

E. See Page 126

S. 5900

S. 6300

- | | | | | | |
|--------|-------|------------------------------|--------|--------------|---------------------------------|
| E. 800 | S. 11 | CL. 5-6-8-9-12-14-16-18-Amer | SE 1/4 | See 11 Class | 5-6-8-9-12-14-16-18-36-Amer-Jew |
| NW 1/4 | S. 14 | CL. 3-8-8-12-14-16-18-Amer | NE 1/4 | See 14 Class | 5-6-8-9-12-14-16-18-36-Amer |
| SW 1/4 | S. 14 | CL. 5-6-8-12-14-16-18-Amer | SE 1/4 | See 14 Class | 5-6-8-12-14-16-18-36-Amer |

FREAR-DEPLANE Co.

5303 Hyde Park Boulevard
(Del Prado Hotel Bldg.)

TELEPHONES
HYDE PARK 7000

Real Estate Investments
Property Management
Insurance Loans
Estates Managed



HYDE PARK

KENWOOD

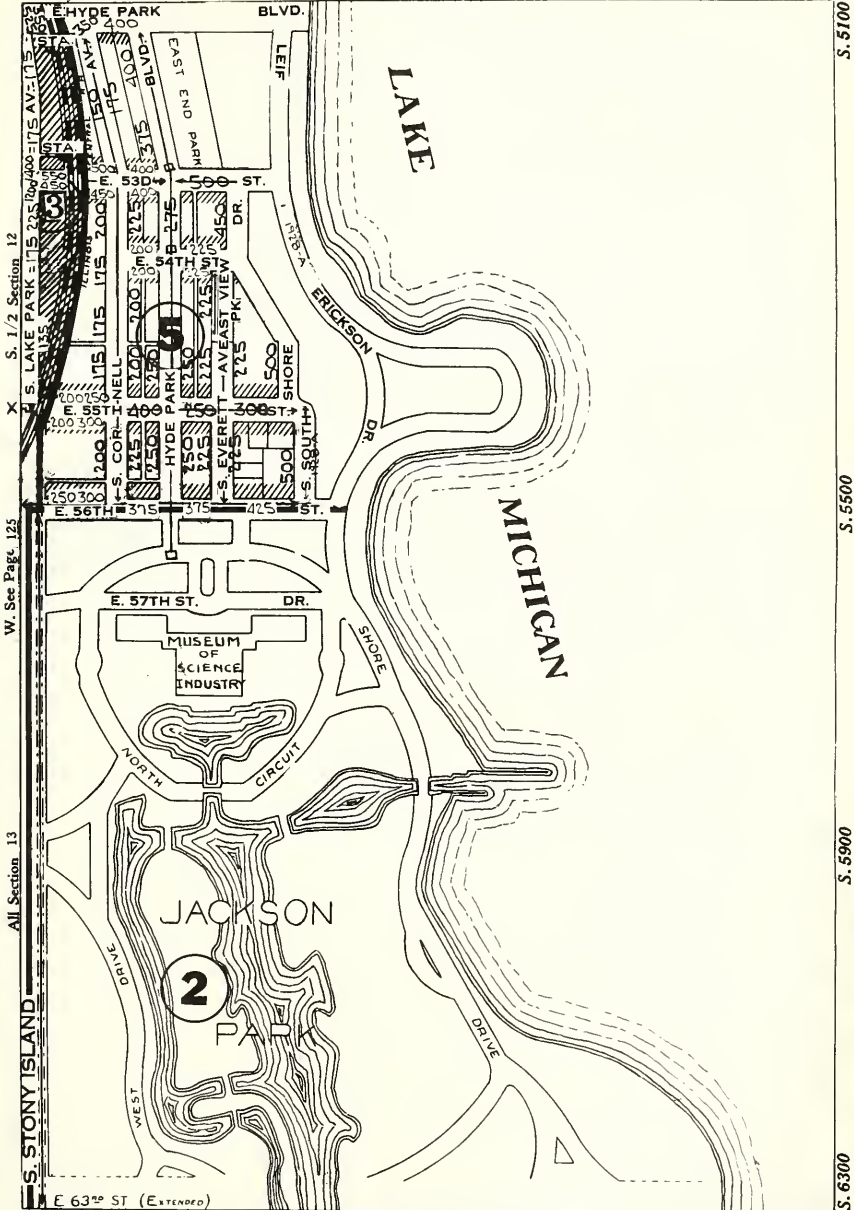
WOODLAWN

SOUTH SHORE



Special Funds for Choice First Mortgages

T. 38 N.—R. 14 E.
N. See Page 114A



W. See Page 125
X S. 1/2 Section 12

All Section 13

S. STONY ISLAND

E. 63rd ST (EXTENDED)

E. 1600

Sw 1/4 Sec 12 Class 8-11-12-16-17-18-36-Amer

S. See Page 138

Unit Values for 125ft. in depth. Apt. & Bus
Table: 150ft. 1.095; 175ft. 1.183; 200ft. 1.265

S. 5100

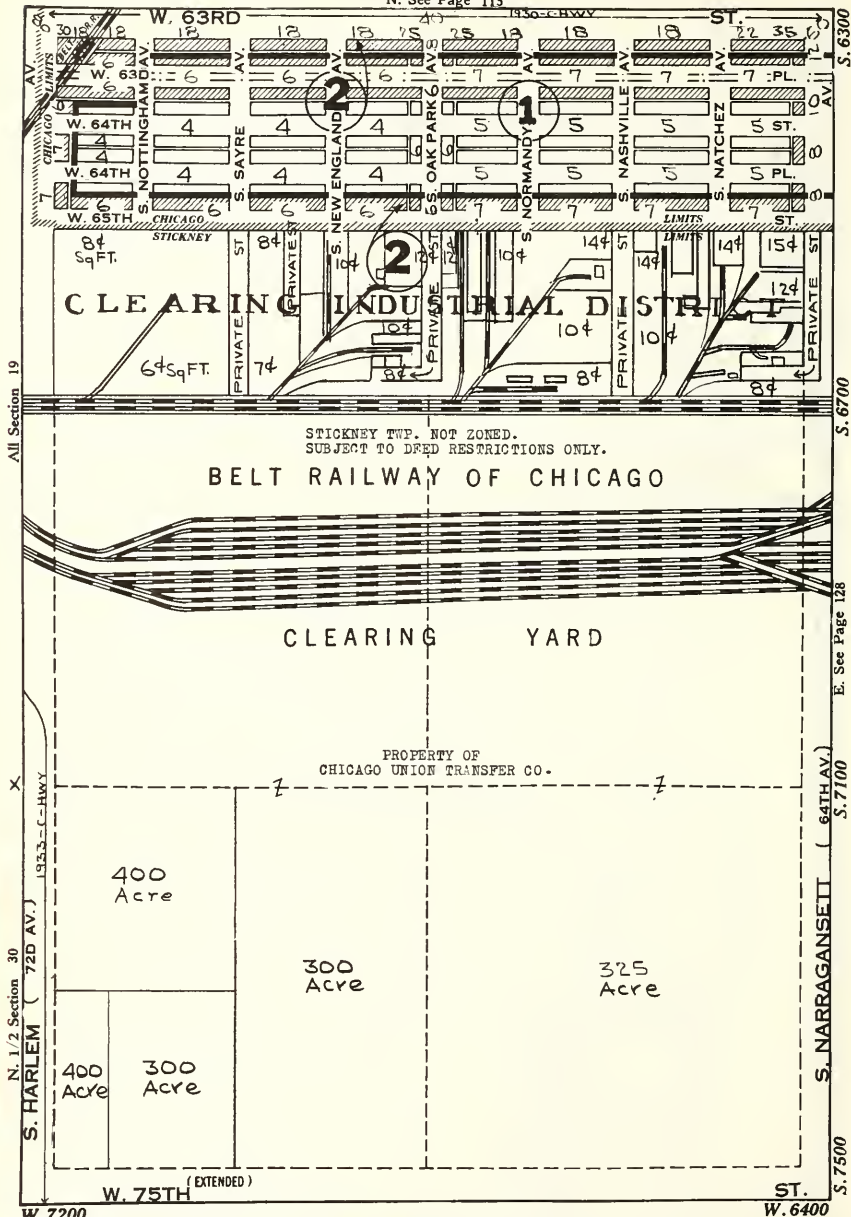
S. 5500

S. 5900

S. 6300

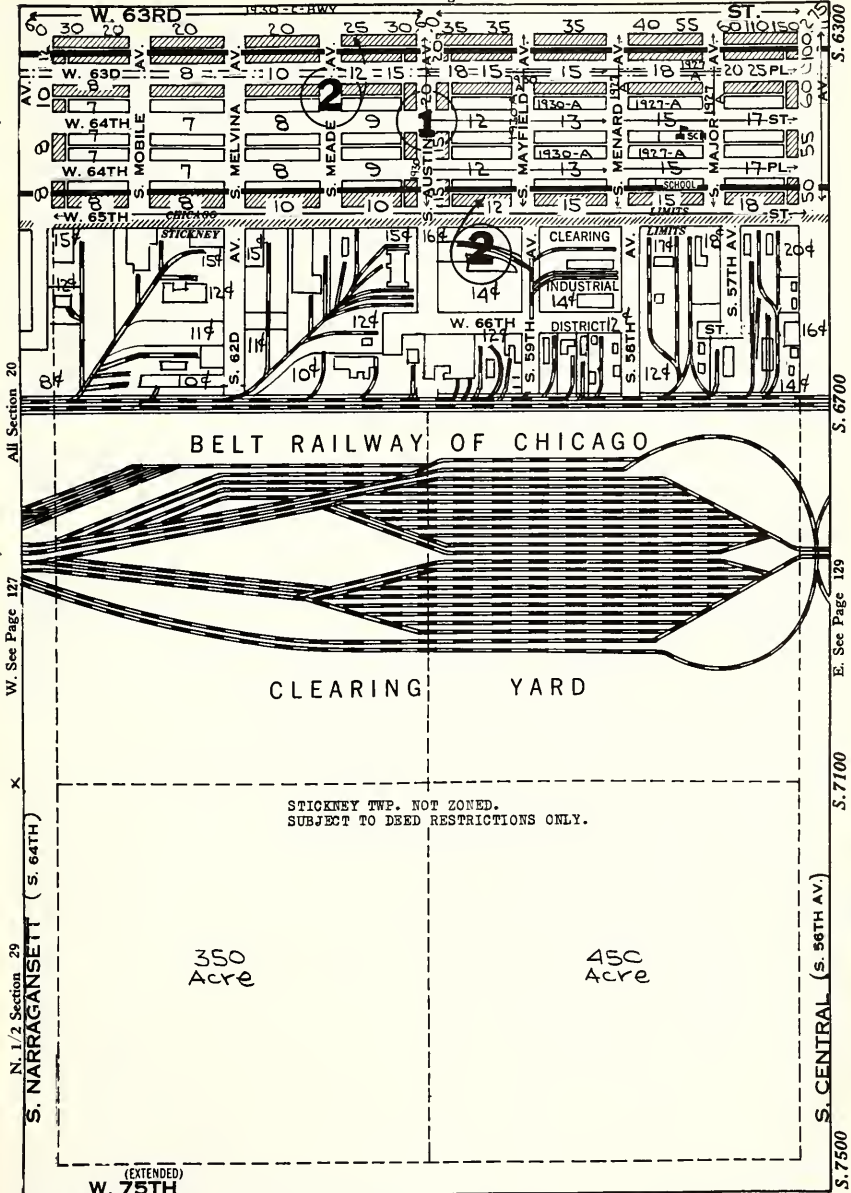
T. 38 N.—R. 13 E.

N. See Page 115



| | |
|---|---|
| NW 1/4 S19 CL, 2-3-43-Most Vac-Not Pvd-Amer-Pol | NE 1/4 S19 CL, 2-3-4-43-Most Vac-Not Pvd-Amer-Pol |
| SW 1/4 S19 RR Yards | SE 1/4 S19 RR Yards-Vacant Acres |
| NW 1/4 S30 Vacant Acres | NE 1/4 S30 Vacant Acres |

T. 38 N.—R. 13 E.
N. See Page 116



W. 6400

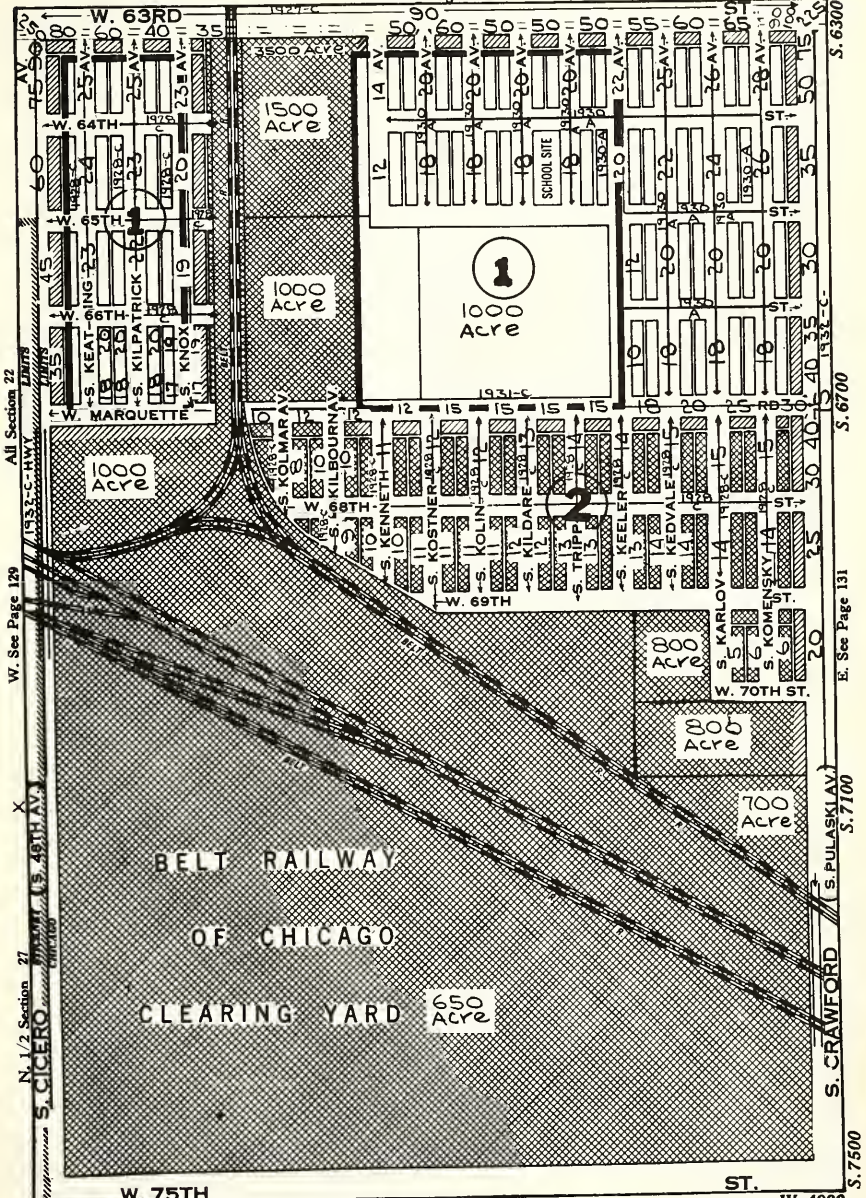
NW 1/4 S20 CL. 2-3-43-Most Vac-Not Pvd-Amer-Pol
 SW 1/4 S20 RR Yards
 NW 1/4 S20 Vacant Acres

W. 5600

NE 1/4 S20 CL. 2-3-4-43-Most Vac-Amer-Pol
 SE 1/4 S20 RR Yards
 NE 1/4 S29 Vacant Acres

T. 38 N.—R. 13 E.

N. See Page 118



All Section 22

W. See Page 129

N. 1/2 Section 27

S. See Page 139A

E. See Page 131

S. 6700

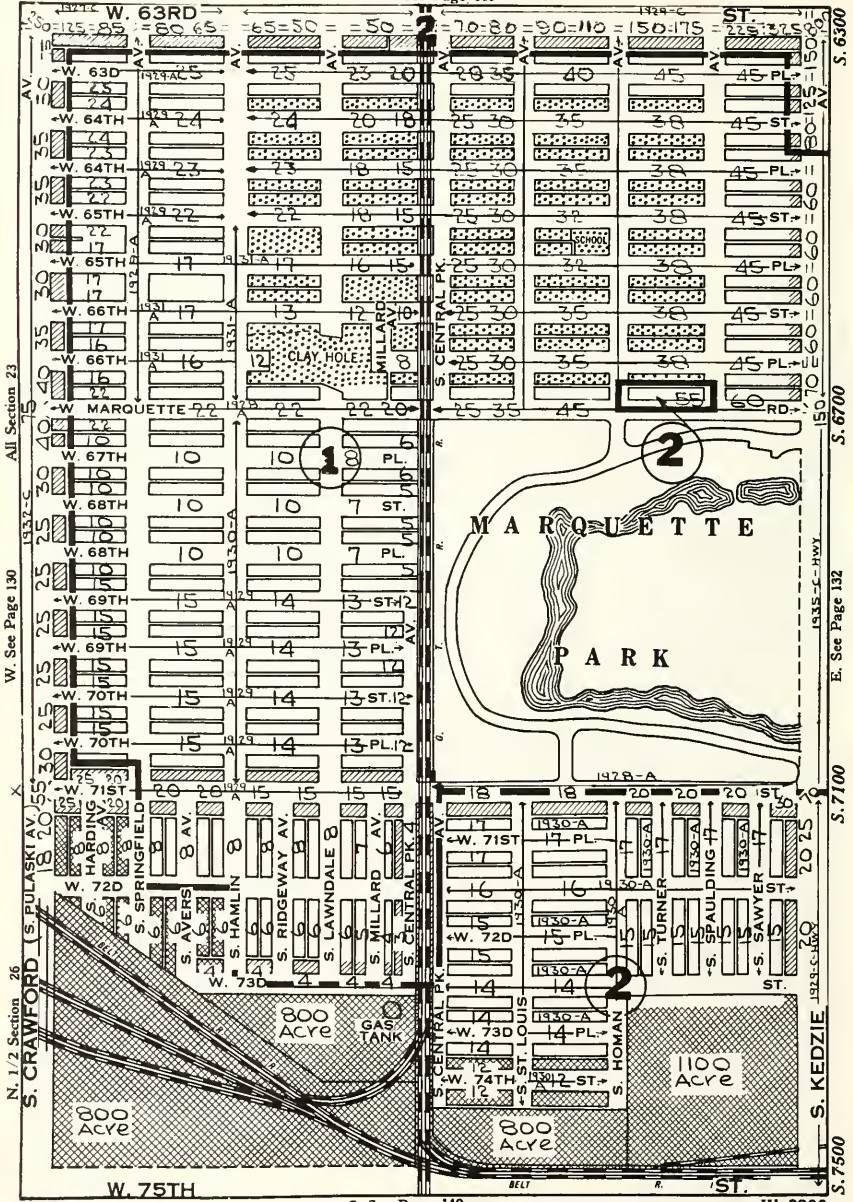
S. 7100

S. 7500

- W. 4800
- NW 1/4 S22 CL. 4-15-Few Lots-Amer
- SW 1/4 S22 RR Yards-Amer
- NW 1/4 S27 RR Yards Vac

- NE 1/4 S22 CL. 3-4-15-Vac Lots-Amer
- SE 1/4 S22 CL. 3-4-15-Most-Amer
- NE 1/4 S27 RR Yards

T. 38 N.—R. 13 E.
N. Sec Page 119



W. 4000
 NW 1/4 S23 CL. 3-4-14-15-Vac Lots-Amer
 SW 1/4 S23 CL. 3-4-Most Vac-Amer
 NW 1/4 S26 All Vac-Not Paved

S. See Page 140

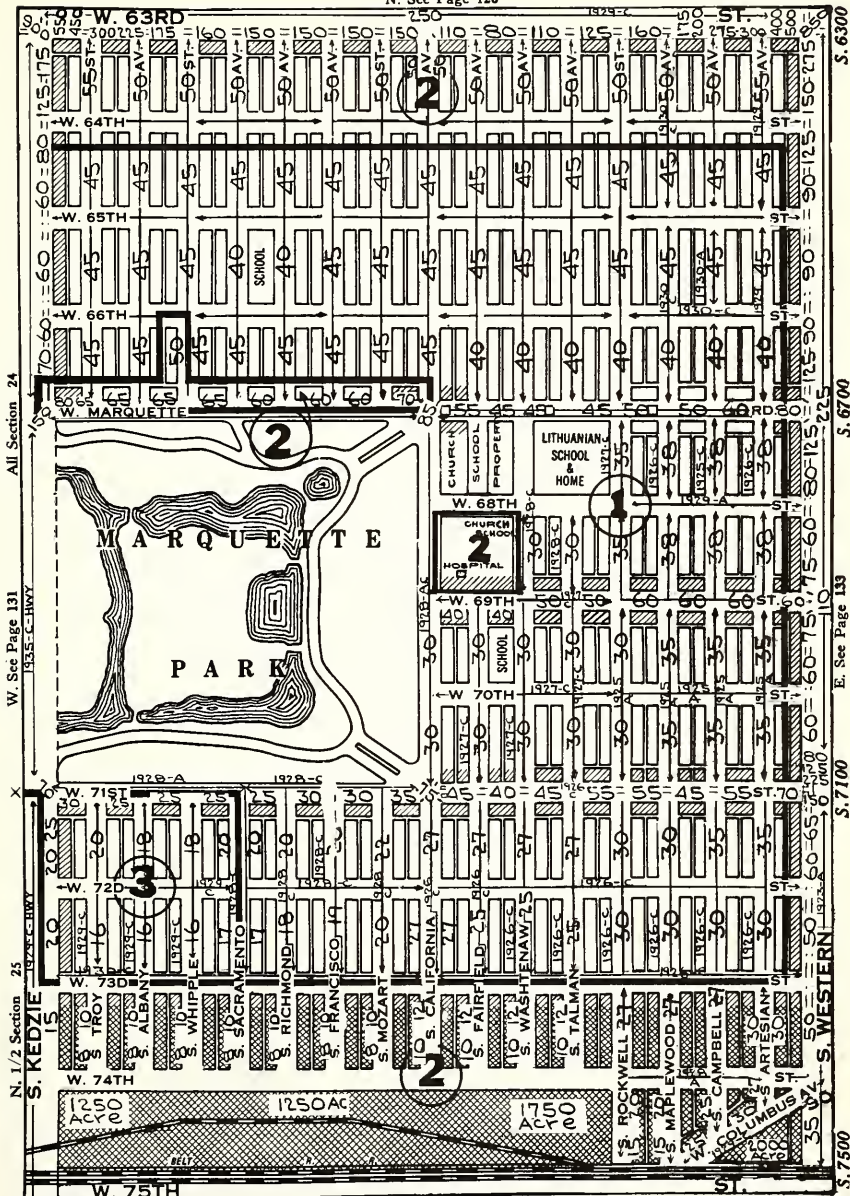
W. 3200
 NW 1/4 S23 CL. 3-4-14-15-18-Few Lots-Amer
 SW 1/4 S23 Marquette Park
 NE 1/4 S26 New Subs-All Vac

S. 6300
 S. 6700
 S. 7100
 S. 7500

All Section 23
 W. See Page 130
 S. See Page 140
 E. See Page 132
 S. See Page 132

T. 38 N.—R. 13 E.

N. See Page 120



All Section 24

W. See Page 131
1935-C-HWY

N. 1/2 Section 25
1935-C-HWY

W. 3200

S. See Page 141

W. 2400

- NW+ S24 CL.3-4-14-15-16-18-Lots-Amer
- SW+ S24 Marquette Park
- WW+ S25 CL.4-15-Most Vac-Amer

- NE S24 CL.3-4-14-15-16-18-Lots-Amer
- SE S24 CL.4-15-16-18-Kew Lots-Amer
- NE+ S25 CL. 4-15-16-18-Vac Lots-Amer

S. 6300

S. 6700

E. See Page 133

S. 7100

S. 7500

“Complete Insurance Service”

The facilities of this office anticipate the needs of the Agent or Broker in all forms of insurance.

BRUMMEL BROS.

Insurance Underwriters

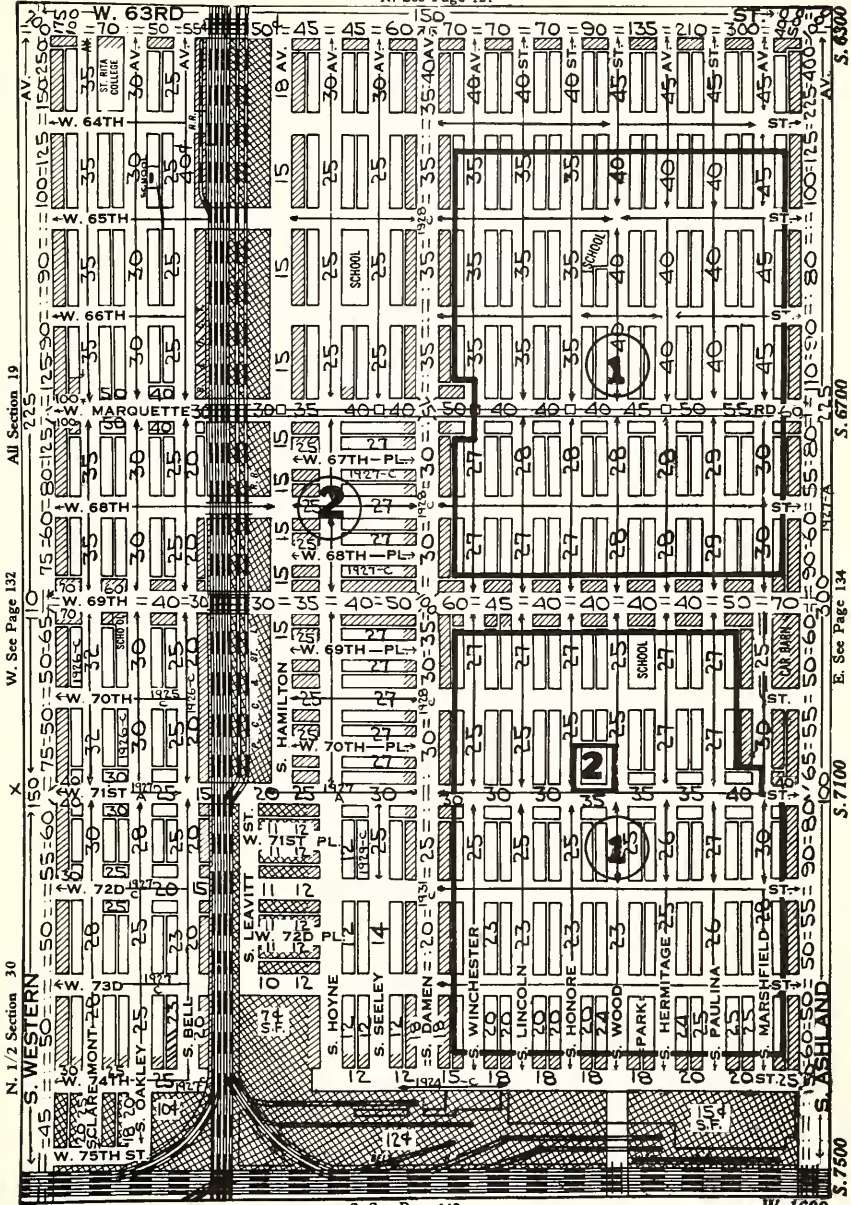
Cook County Department Managers representing Strong Old Line Companies only

**175 West Jackson Boulevard
CHICAGO, ILLINOIS**

TELEPHONE WABASH 2056

T. 38 N.—R. 14 E.

N. See Page 121



N. 1/2 Section 30

W. See Page 132

All Section 19

AV

W. 2400

S. See Page 142

W. 1600

- | | |
|---|---|
| SB#4 S19 CL. 2-3-4-14-15-Few Lots-Amer | SB#4 S19 CL. 2-3-4-14-15-16-18-Few Lots-Amer |
| SB#4 S19 CL. 2-3-4-14-15-Few Lots-Amer-Few Ital | SB#4 S19 CL. 2-3-4-14-16-Few Lots-Amer-Few Ital |
| SB#4 S30 CL. 2-3-4-14-15-Lots-W Pvd-Amer-Few Ital | SB#4 S30 CL. 1-2-3-4-14-43-Lots-Amer-Few Ital |

S. 6800

S. 6700

E. See Page 134

S. 7100

S. 7500

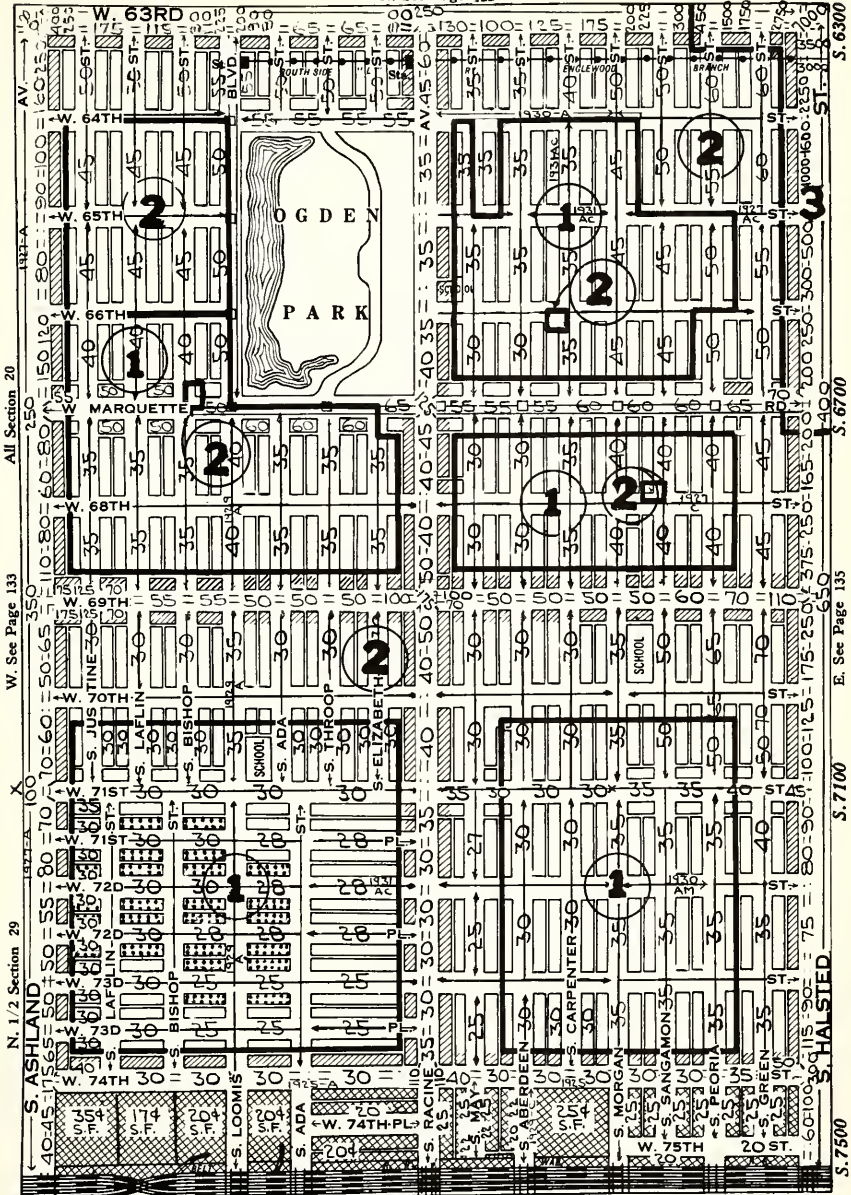
Prominent Business Firms in This District

REAL ESTATE

Jos. W. Hough & Son, 4169 South Halsted St., Yards 0808
Over twenty years of dependable service.

Elmer C. Krauter, 6417 S. Halsted St., Went. 4120
20 years at 63rd and Halsted Sts.

T. 38 N.—R. 14 E.
N. See Page 122



W. See Page 133
All Section 20

N. 1/2 Section 29

S. See Page 143

S. 6300

S. 6700

E. See Page 135

S. 7100

S. 7500

S. 8000

W. 1600
 NW 1/4 S20 CL 2-3-4-13-14-16-18-Amer
 SW 1/4 S20 CL 2-3-4-13-14-16-18-Amer
 NW 1/4 S29 CL 2-3-4-13-14-16-Amer

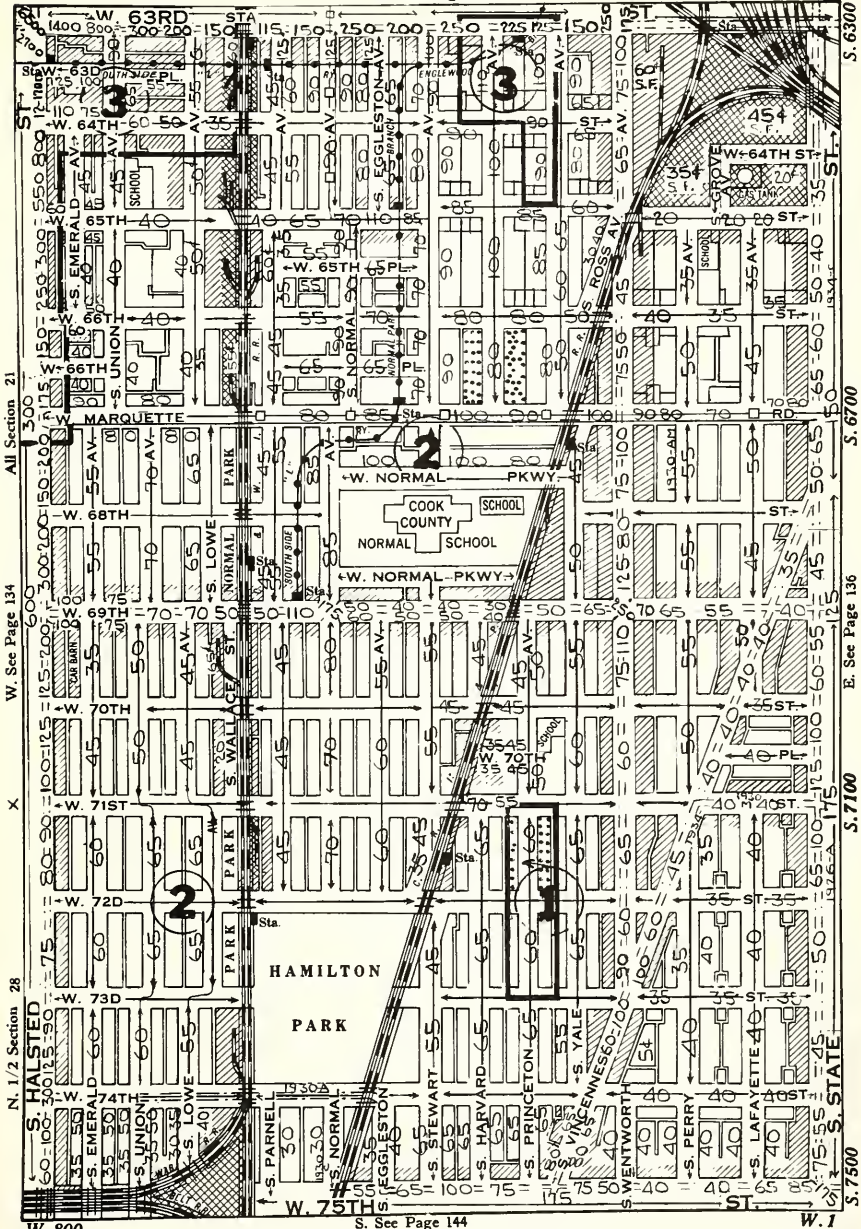
W. 800
 NE 1/4 S20 CL 2-3-8-12-13-14-16-18-Amer
 SE 1/4 S20 CL 2-3-13-14-16-18-Amer
 NE 1/4 S29 CL 1-2-3-13-14-16-Amer

Prominent Business Firms in This District

REAL ESTATE

Elmer C. Krauter, 6417 S. Halsted St., Went. 4120
20 years at 63rd and Halsted Sts.

T. 38 N.—R. 14 E.
N. See Page 123



W. See Page 134
All Section 21

X

N. 1/2 Section 28

W. 800

- NW 1/4 S21 CL. 3-4-5-6-8-12-14-16-18-43-Amer
- SW 1/4 S21 CL. 3-4-5-6-8-12-14-16-18-43-Amer
- NW 1/4 S28 CL. 3-4-5-12-14-15-16-18-Amer

S. See Page 144

- NE 1/4 S21 CL. 3-4-5-6-8-12-14-16-18-43-Amer
- SE 1/4 S21 CL. 3-4-5-6-8-12-14-16-18-Amer
- NE 1/4 S28 CL. 3-4-5-6-8-12-14-16-18-Amer

W. 1

S. 6300

S. 6700

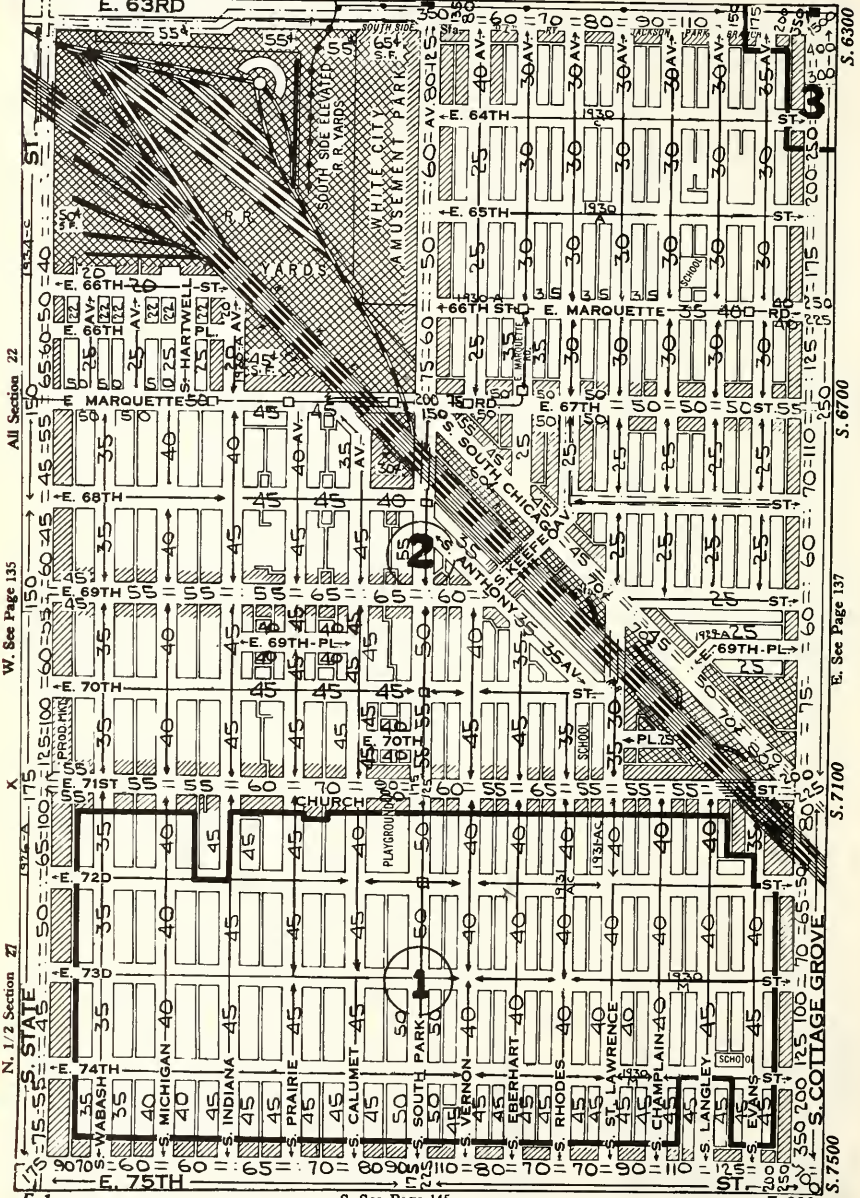
E. See Page 136

S. 7100

S. 7500

Unit Values for 125ft. depth. Apt & Com. T. 38 N. - R. 14 E
Table: 125ft. 1.000; 150ft. 1.095; 175ft. 1.183 N. See Page 124

E. 63RD



All Section 22

W. See Page 135

X

N. 1/2 Section 21

E. 1

S. See Page 145

| | | | |
|--------|--------------------------------------|--------|--|
| SW 1/4 | See 22 Class 2-3-4-13-Amer-Few Negro | NE 1/4 | S22 CL. 2-3-13-14-16-All Negro |
| SW 1/4 | See 22 Class 2-3-4-14-18-Amer | SE 1/4 | S22 CL. 2-3-13-14-16-43-Amer-N of RR Negro |
| SW 1/4 | See 27 Class 2-4-14-18-Amer | NE 1/4 | S27 CL. 3-4-14-15-16-19-Amer |

E. 800

S. 6300

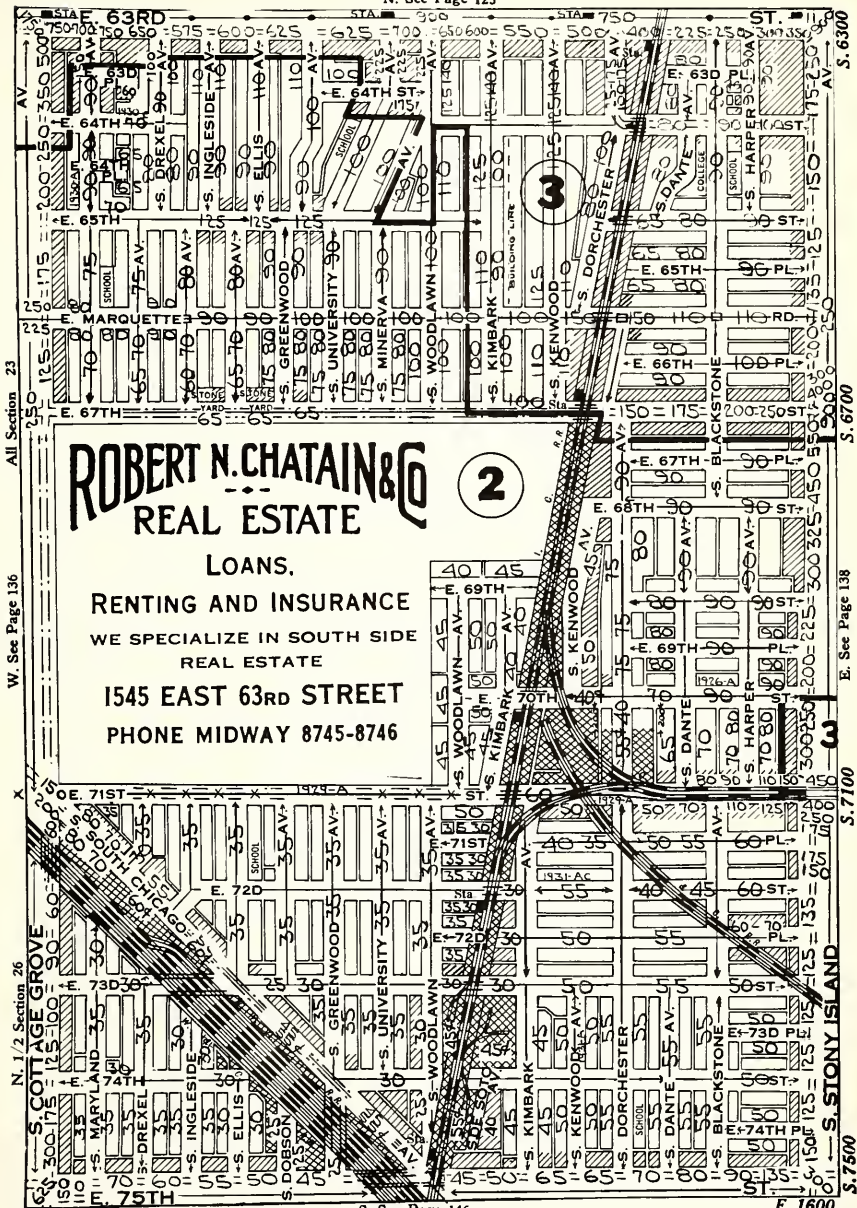
S. 6700

E. See Page 137

S. 7100

S. 7500

T. 38 N.—R. 14 E.
N. See Page 125



ROBERT N. CHATAIN & CO
REAL ESTATE

2

LOANS.
RENTING AND INSURANCE
WE SPECIALIZE IN SOUTH SIDE
REAL ESTATE
1545 EAST 63RD STREET
PHONE MIDWAY 8745-8746

All Section 23

W. See Page 136

N. 1/2 Section 26

S. See Page 146

E. 1600

- NW 1/4 823 CL. 3-4-5-6-8-12-14-15-16-18-Amer
- NE 1/4 823 CL. 3-4-5-6-8-12-14-15-16-17-18-36-Amer
- SW 1/4 823 Cemetery
- SE 1/4 823 CL. 3-4-5-12-14-16-17-18-Amer
- NW 1/4 826 CL. 2-3-13-14-43-Amer
- NE 1/4 826 CL. 2-3-4-5-14-15-16-18-43-Amer

S. 6300

S. 6700

E. See Page 138

S. 7100

S. 7500

William Fleck & Co.

• *Realtors* •

1133 EAST 82nd STREET, CHICAGO

Telephones Regent 6550-6551-6552

- **REAL ESTATE MANAGEMENT**—Wide experience including modernization of repossessed buildings for institutional owners.
- **MORTGAGES**—Insurance and Trust Funds; Direct Representatives; prompt action; lowest prevailing rates.
- **SALES AND EXCHANGES**—Extensive listings of the most desirable south side real estate. Also specializing in liquidating repossessed properties.

“Complete Insurance Service”

The facilities of this office anticipates the needs of the Agent or Broker in all forms of insurance

BRUMMEL BROTHERS

Insurance Underwriters

Cook County Department Managers representing Strong Old Line Companies only

175 West Jackson Boulevard
CHICAGO, ILLINOIS

TELEPHONE WABASH 2056

Unit Values for 125ft. depth. Apt & Com '1T. 38 N.—R. 14 E.
Table: 125ft. 1.000; 150ft. 1.095; 175ft. 1.183 N. See Page 126

SELZ & SOUTHMAN, Inc.

ESTABLISHED 1910

— REALTORS —

PROPERTY MANAGEMENT

S. W. 71st St. and Euclid Ave.
(So. Shore Office)

HYDE PARK 8080

MAIN OFFICE—S.W. COR. 61ST ST. and SOUTH PARK AVE.
NORMAL 5730

JACKSON PARK



All Section 24

W. Sec Page 137

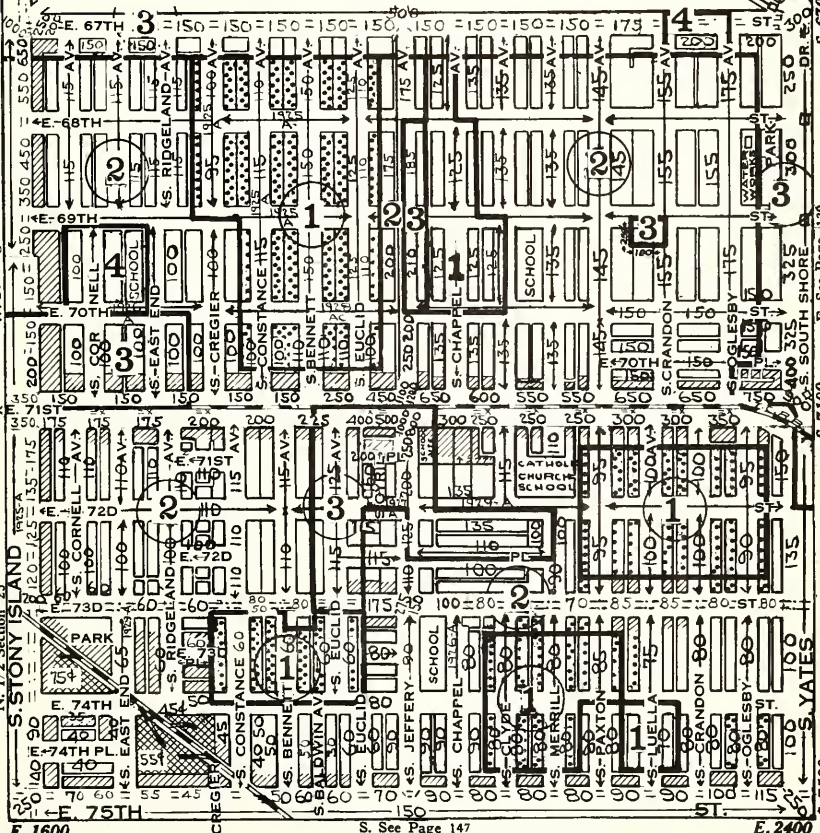
N. 1/2 Section 25

E. 1600

S. See Page 147

E. 2400

- | | | | | | |
|--------|--------|-----------------------------|--------|--------|----------------------------------|
| SW 1/4 | See 24 | Jackson Park | NE 1/4 | See 24 | Jackson Park |
| SW 2/4 | See 24 | C1 3-4-14-15-16-17-18-21 | SE 1/4 | See 24 | C1 4-5-9-15-16-17-13-36-Amer-Jew |
| SW 3/4 | See 25 | C1 4-14-15-16-17-18-42-Amer | NE 2/4 | See 25 | 4-9-15-16-17-18-Amer |



S. 6300

S. 6700

E. See Page 139

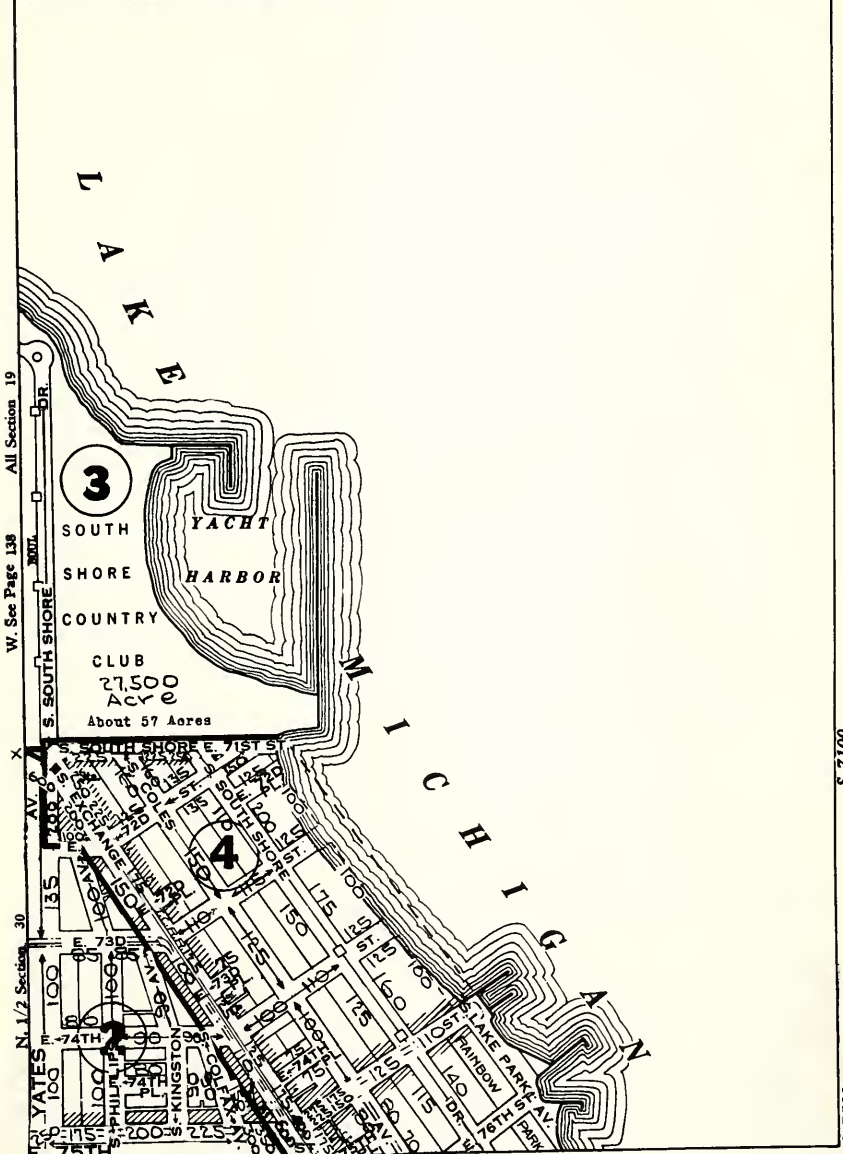
S. 7100

S. 7500

MEMORANDA

T. 38 N.—R. 15 E.

Unit Values for 125ft.depth.Apt & Com'l
Table:125ft.1,000;150ft.1,095;175ft.1,183

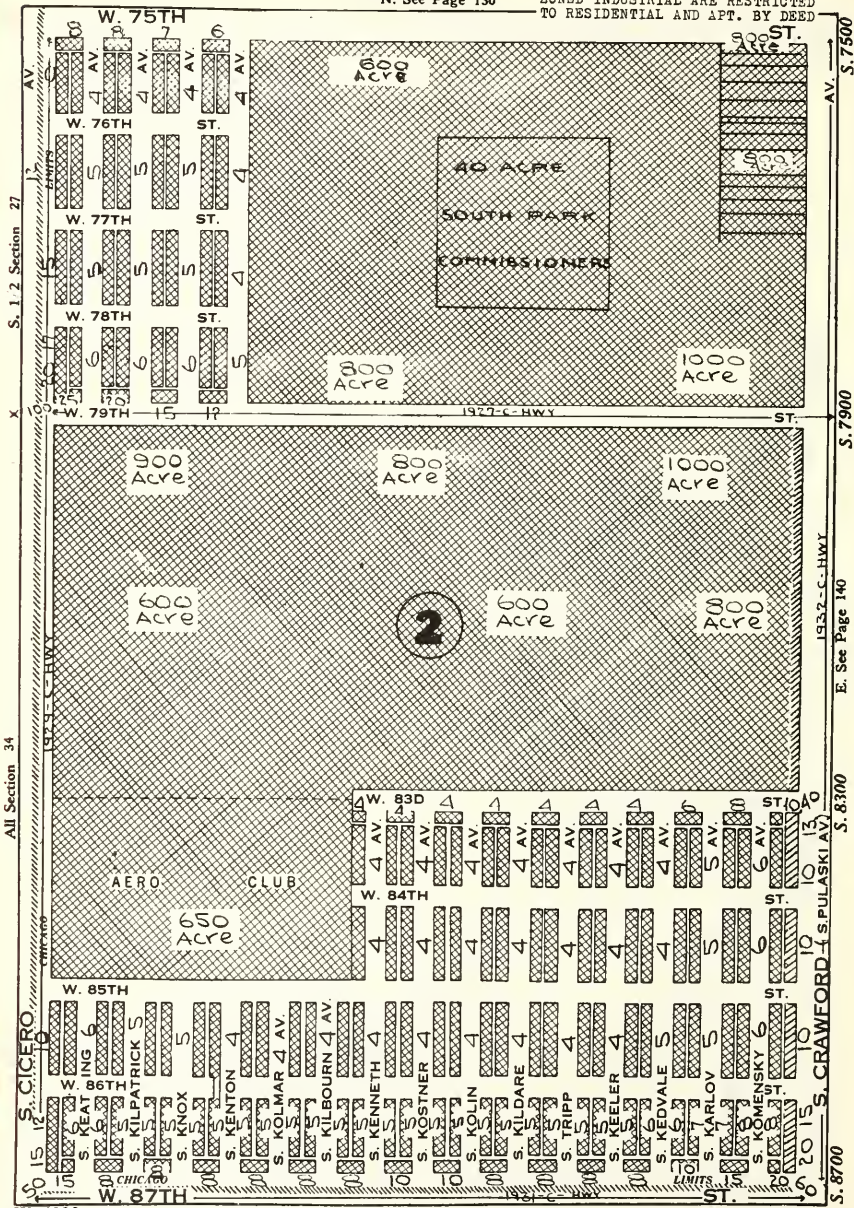


E. 2400
 All Sec 19 South Shore Country Club
 N+ Sec 30 Class 3-4-5-6-14-15-16-17-18-36-Amer
 S. See Page 148

S. 7100
 S. 7500

T. 38 N.—R. 13 E.
N. Sec Page 130

SUBDIVISIONS ON THIS PAGE
ZONED INDUSTRIAL ARE RESTRICTED
TO RESIDENTIAL AND APT. BY DEED



S. 1, 2 Section 27

X

All Section 34

S. CRAWFORD (S. PULASKI AV.)

S. 7500

S. 7900

E. Sec Page 140

S. 8300

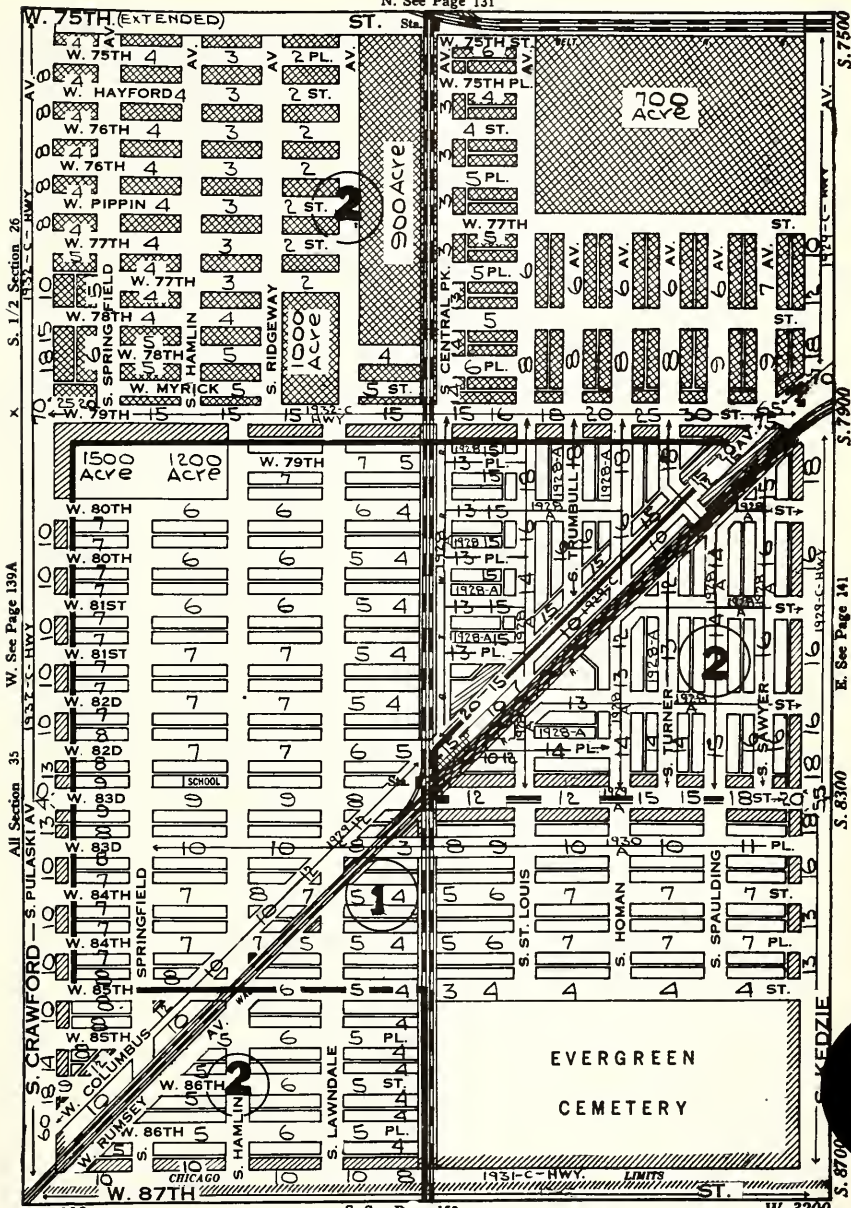
S. 8700

W. 4800
 SW 1/4 Sec 27 Vac Acres-Vac New Sub Not Pvd
 NW 1/4 Sec 34 Vacant Acres
 SW 1/4 Sec 34 Vac Acres-Old Sub Vac Not Pvd

SE 1/4 Sec 37 Vacant Acres
 NE 1/4 Sec 34 Vacant Acres
 SE 1/4 Sec 34 Old Sub-All Sub-Vac-Not Pvd

W. 4000

T. 38 N.—R. 13 E.
N. See Page 131



W. 4000 S. See Page 150 W. 3200

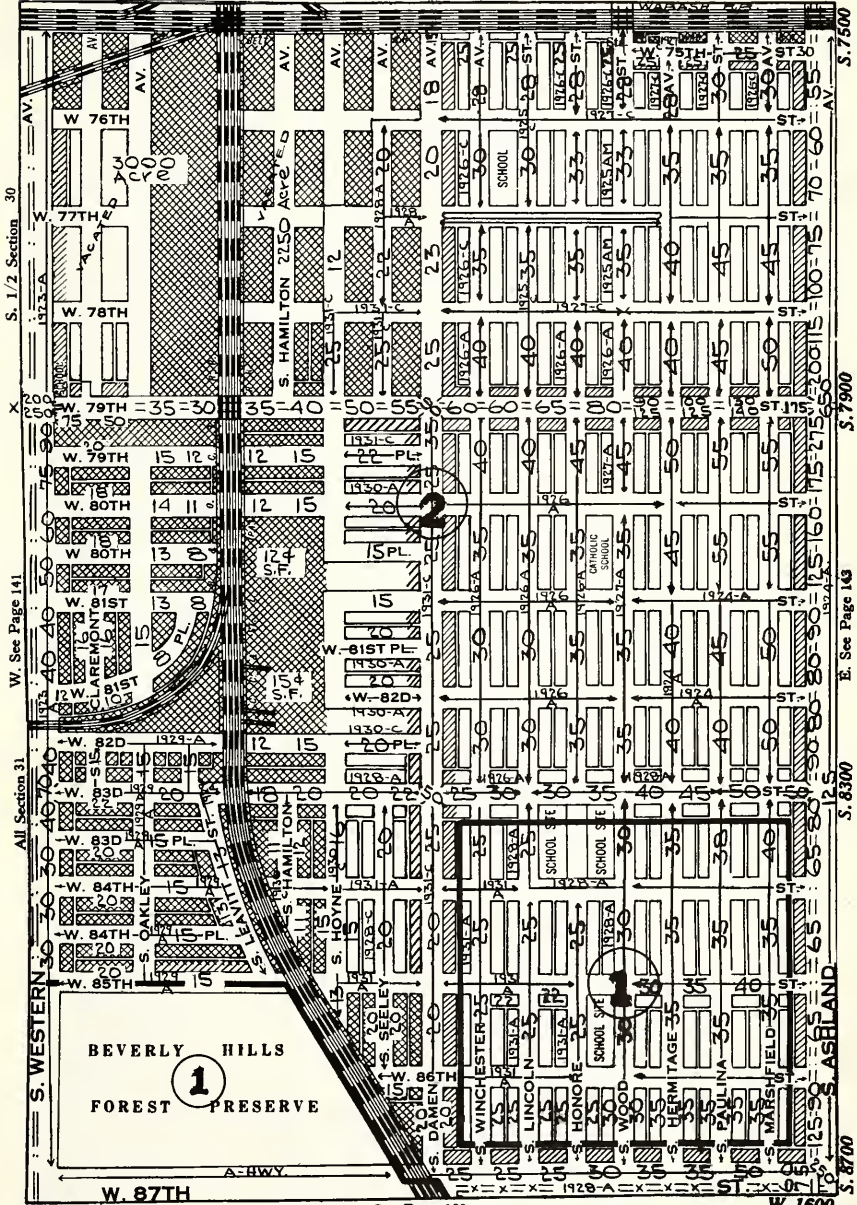
SW_{1/4} Sec 26 Old Sub-All Vac-Not Pvd
 NW_{1/4} Sec 35 CL.2-3-Most Vac-Not Pvd-Pol
 SW_{1/4} Sec 35 CL.2-3-Most Vac-Not Pvd-Pol

SE_{1/4} Sec 26 New Sub-All Vac-Not Paved
 NE_{1/4} Sec 35 CL.4-15-Most Vac-All Pvd-Amer
 SE_{1/4} Sec 35 CL.2-3-Most Vac-Not Pvd-Pol

OLCOTT'S LAND VALUES & ZONING 1936

SUBDIVISIONS ON THIS PAGE
ZONED INDUSTRIAL ARE RESTRICTED
TO RESIDENTIAL AND APT. BY DEED

T. 38 N.—R. 14 E.
N. See Page 133



S. 1/2 Section 30
W. See Page 141
All Section 31

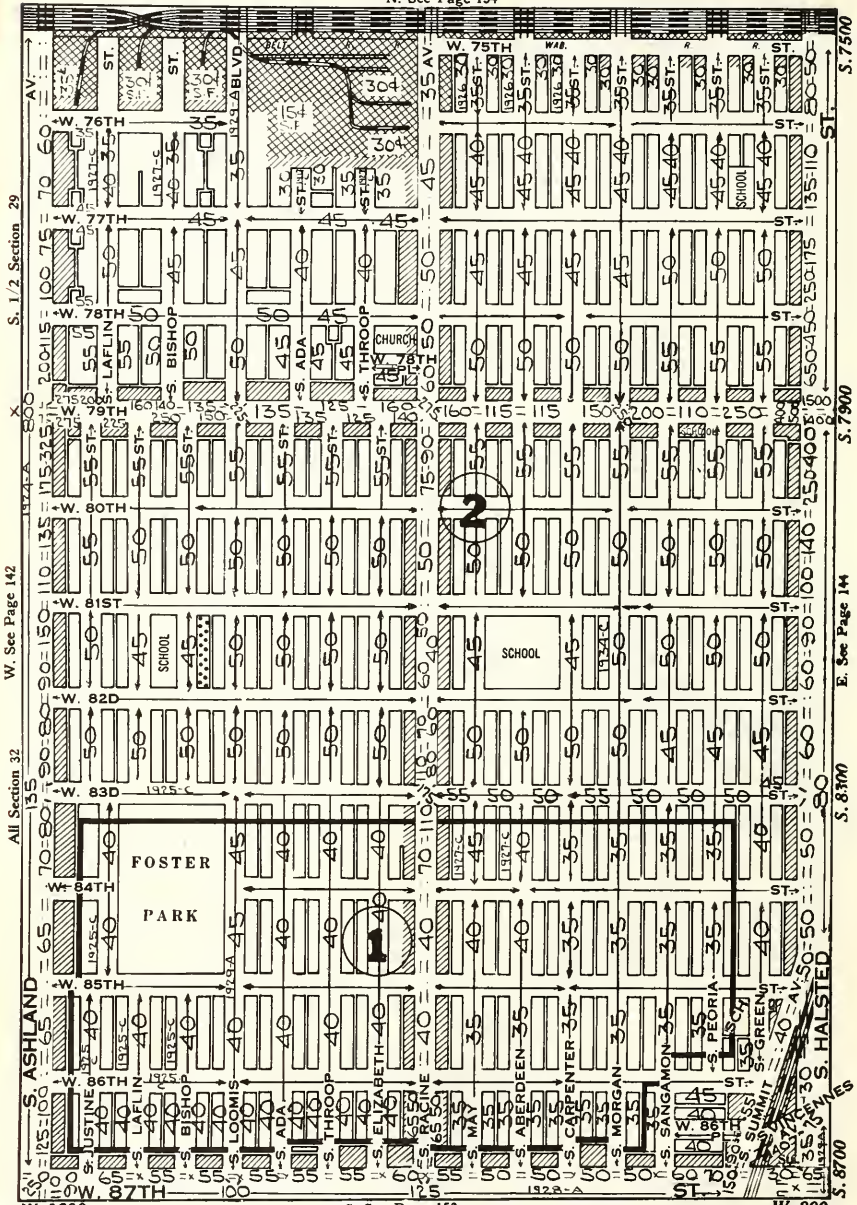
S. 7500
S. 7900
S. 8300
S. 8700

W. 2400
SW+ S30 CL.4-15-16-Vac Lots-Acres-Not Pvd-Amer
NW+ S31 CL.4-43-Most Vac-Not Pvd-Amer
SW+ S31 CL.4-15-Most Vac-Amer

S. See Page 152
SE+ Sec 30 CL.4-15-16-18-Vac Lots-Amer
NE+ Sec 31 CL.4-15-16-18-Vac Lots-Amer
SE+ Sec 31 CL.3-4-Vac Lots-Amer

W. 1600

T. 38 N., R. 14 E.
N. Sec Page 134



SW 1/4 Sec 29 Class 4-14-15-16-18-43-Few Lots-Amer
 SE 1/4 Sec 29 Class 3-4-14-15-16-18-Lots-Amer
 NW 1/4 Sec 32 Class 4-14-15-16-18-Few Lots-Amer
 SE 1/4 Sec 32 Class 3-4-Few Lots-Amer

S. See Page 153

SW 1/4 Sec 29 Class 3-4-14-15-16-18-Lots-Amer
 SE 1/4 Sec 29 Class 3-4-14-15-16-18-Few Lots-Amer
 NW 1/4 Sec 32 Class 3-4-Few Lots-Amer

“Complete Insurance Service”

The facilities of this office anticipate the needs of the Agent or Broker in all forms of insurance.

BRUMMEL BROS.

Insurance Underwriters

Cook County Department Managers representing Strong Old Line Companies only

**175 West Jackson Boulevard
CHICAGO, ILLINOIS**

TELEPHONE WABASH 2056

William Fleck & Co.

• *Realtors* •

1133 EAST 82nd STREET, CHICAGO

Telephones Regent 6550-6551-6552

- **REAL ESTATE MANAGEMENT**—Wide experience including modernization of repossessed buildings for institutional owners.
- **MORTGAGES**—Insurance and Trust Funds; Direct Representatives; prompt action; lowest prevailing rates.
- **SALES AND EXCHANGES**—Extensive listings of the most desirable south side real estate. Also specializing in liquidating repossessed properties.

WM. E. MOSBY & CO., INC.

~ REALTORS ~

8032 Cottage Grove Ave.

Radcliffe 0100

Offering a

Complete — Prompt — Real Estate Service

SALES

APPRAISALS

PROPERTY MANAGEMENT

MORTGAGES

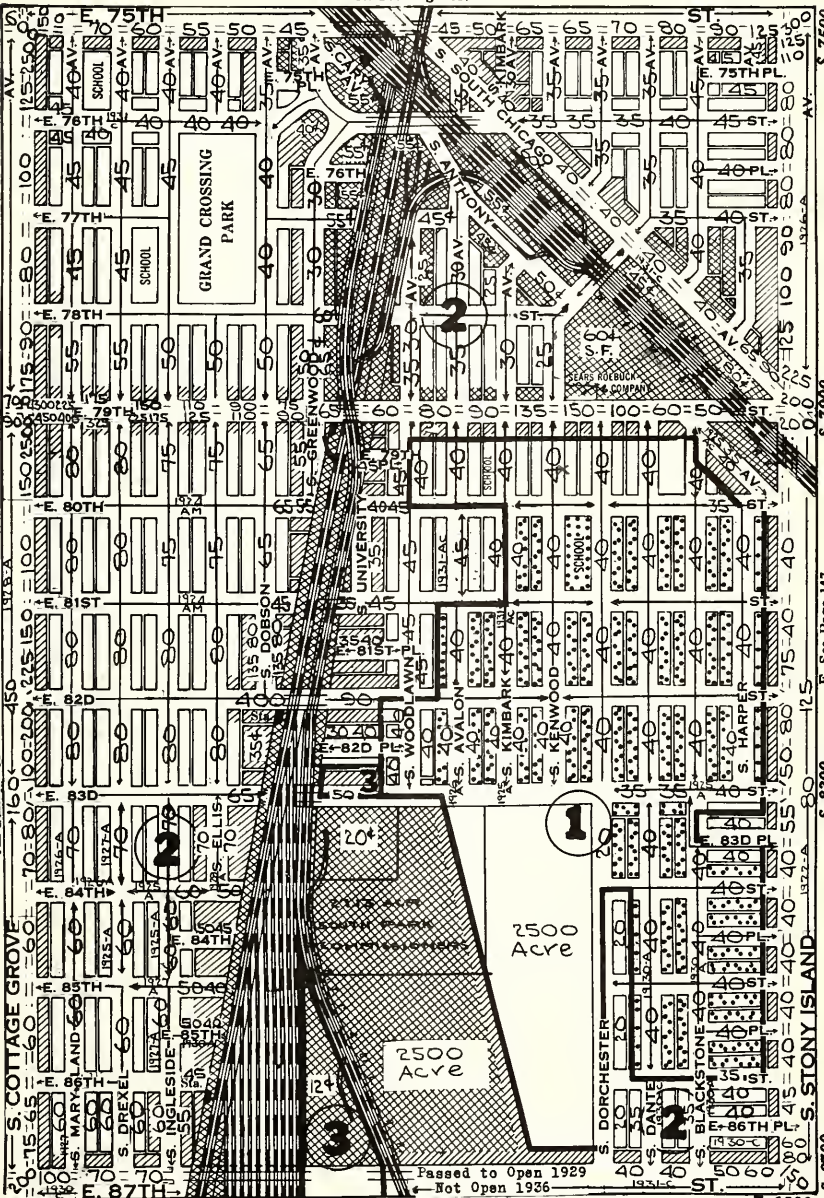
MEMBERS: CHICAGO REAL ESTATE BOARD

T. 38 N.—R. 14 E.
N. See Page 137

S. 1/2 Section 26

W. See Page 145

All Section 35



S. 800

S. See Page 156

E. 1600

| | | | |
|-----|--|-----|---|
| SE+ | See 26 Class 2-3-4-13-14-16-18-43-Amer | SE+ | See 26 Class 2-3-4-13-14-15-16-18-43-Amer |
| SE+ | See 35 Class 4-15-18-Avalon Highlands-Amer | NE+ | See 35 Class 3-4-14-15-Few Lots-Amer |
| SE+ | See 35 Class 3-4-15-18-Vac Lots-Amer | SE+ | See 35 Class 4-15-Vac Lots-Amer |

COMPLETE REAL ESTATE SERVICE

FIRST MORTGAGE INVESTMENTS AND SERVICE

REAL ESTATE SALES and MANAGEMENT

TAX SERVICE — APPRAISALS

INSURANCE

BRYAR & BLISH

7853 STONY ISLAND AVENUE
SAGINAW 2100

“Complete Insurance Service”

The facilities of this office anticipates the needs of the Agent or Broker in all forms of insurance

BRUMMEL BROTHERS

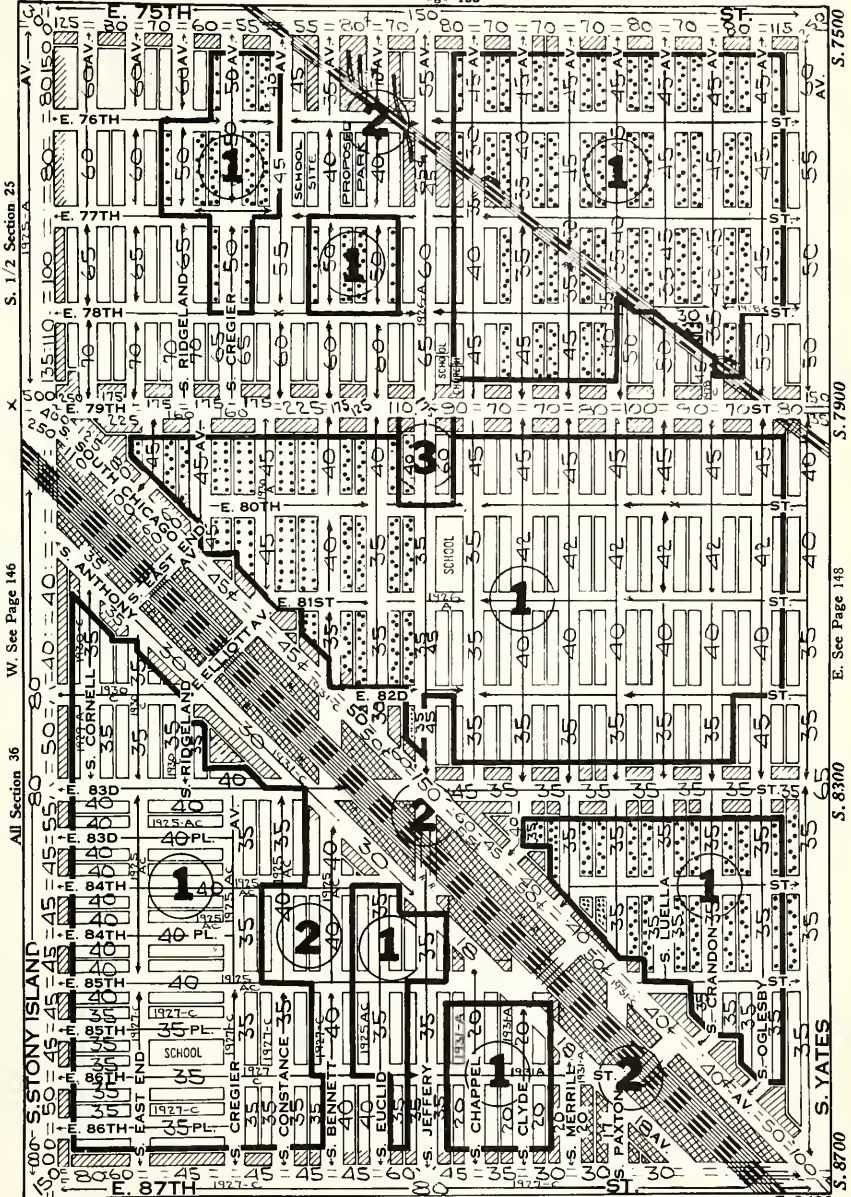
Insurance Underwriters

Cook County Department Managers representing Strong Old Line Companies only

**175 West Jackson Boulevard
CHICAGO, ILLINOIS**

TELEPHONE WABASH 2056

T. 38 N.—R. 14 E.
N. See Page 138



S. 1/2 Section 25

W. See Page 146

All Section 36

S. See Page 157

E. 1600

- SW 1/4 825 CL. 4-15-16-18-43-Lots-Amer
- NW 1/4 836 CL. 3-4-5-13-14-15-43-Lots-Amer
- SW 1/4 836 CL. 4-18-16-18-Vac Lots-Amer

- SE 1/4 825 CL. 3-4-15-16-18-Few Lots-Amer
- NE 1/4 836 CL. 4-15-16-18-Lots-Amer-Few Pol.
- SE 1/4 836 CL. 7-15-43-Pvd-Amer-Few Pol.-S. of RR Vac

SOUTH SHORE INVESTMENT COMPANY

W. R. DRENNAN, President

REAL ESTATE

7459 Exchange Ave.

Regent 3600

CONSULT

OUR ADVERTISERS

THEY ARE AMONG

THE LEADING REAL ESTATE MEN

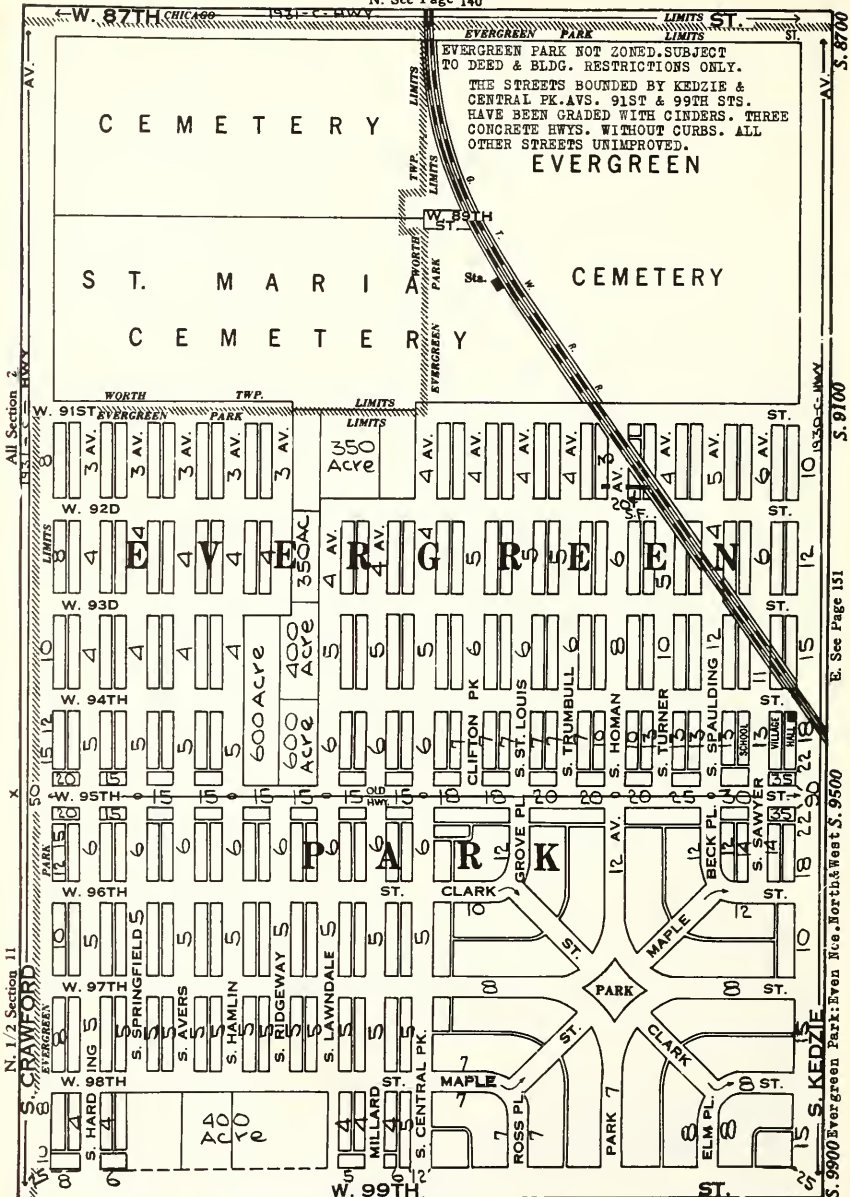
in their respective districts

See Index to advertisers

MEMORANDA

T. 37 N.—R. 13 E.

N. See Page 140



All Section 2

N. 1/2 Section 11

S. 8700

S. 9100

E. See Page 151

S. 9900 Evergreen Park: Even Nce North & West S. 9500

EVERGREEN PARK NOT ZONED, SUBJECT TO DEED & BLDG. RESTRICTIONS ONLY. THE STREETS BOUNDED BY KEDZIE & CENTRAL PK. AVS. 91ST & 99TH STS. HAVE BEEN GRADED WITH CINDERS. THREE CONCRETE HWYS. WITHOUT CURBS. ALL OTHER STREETS UNIMPROVED.

EVERGREEN

C E M E T E R Y

S T M A R I A C E M E T E R Y

E V E R G R E E N

P A R K

P A R K

W. 4000

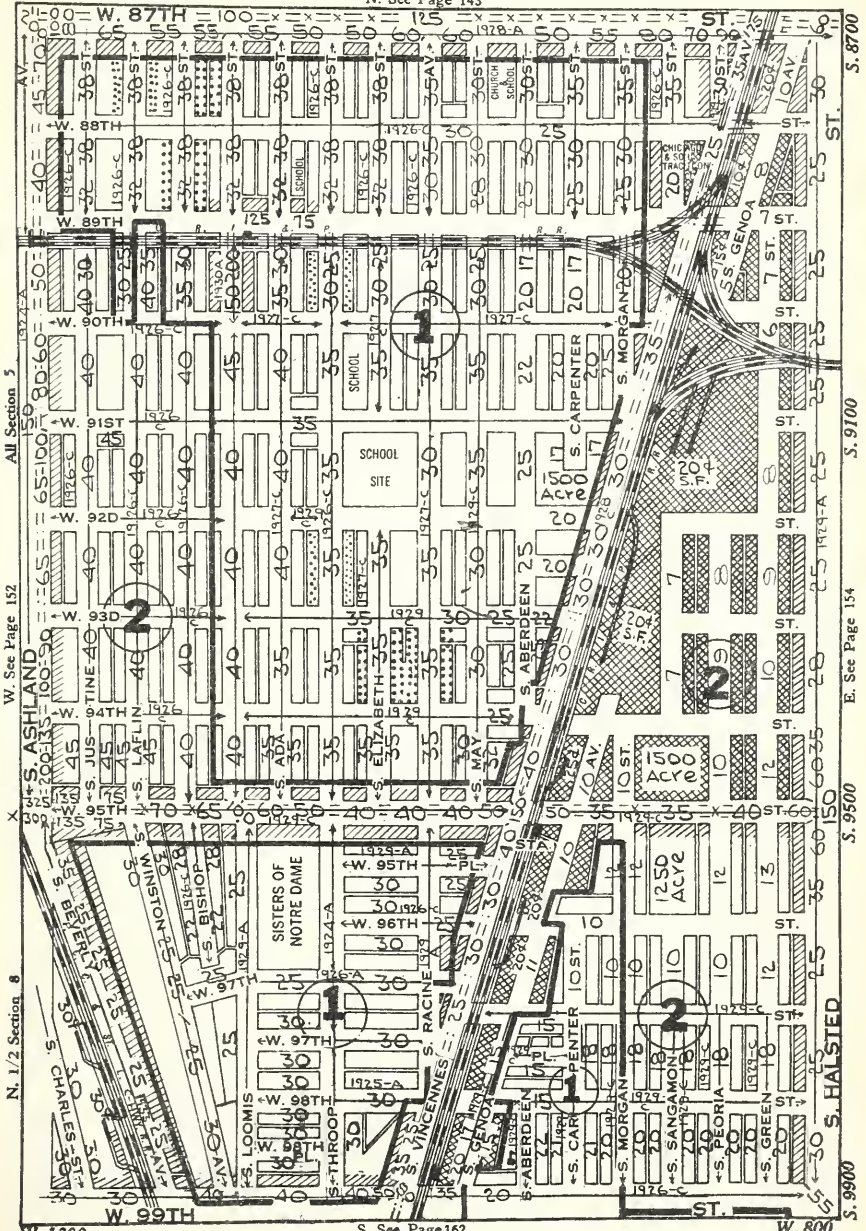
S. See Page 159A

W. 3200

NW Sec 2 Cemetary
 SW Sec 2 Class 1-2-3-Most Vac-Not Pvd
 NE Sec 11 All Vac-New Sub-Not Pvd

NW Sec 2 Cemetary
 SW Sec 2 Class 2-3-4-Vac Lots-Not Pvd
 NE Sec 11 Class 2-3-4-Vac Lots-Not Pvd

T. 37 N. R. 14 E.
N. See Page 143



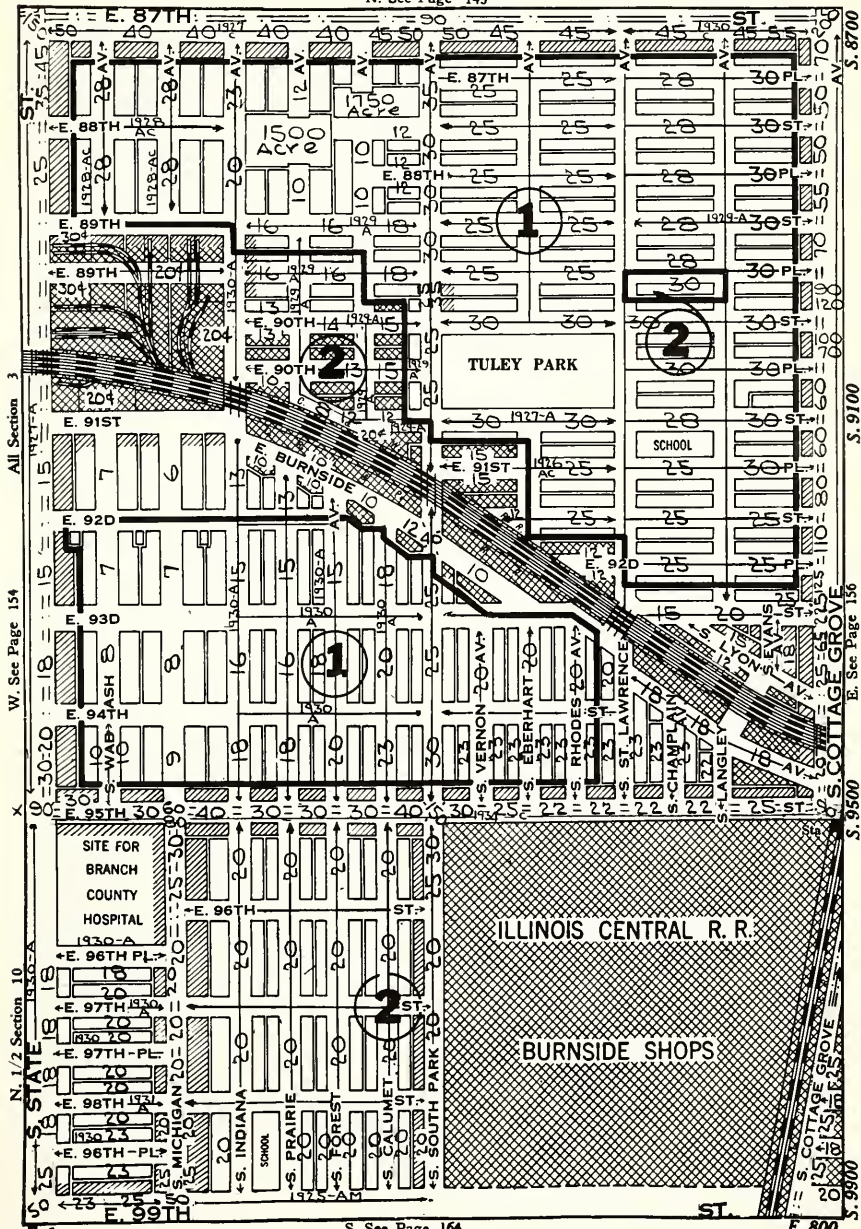
W. 1600

S. See Page 162

W. 800

- NE 1/4 S5 N of RR 3-4-S of RR 3-4-15-18-Lots-Amer
- SW 1/4 S5 E 1/4 Cl 4-W 1/4 4-15-18-Vac Lots-Amer
- NE 1/4 S8 Cl 2-3-4-Vac Lots-Amer
- NE 1/4 S5 CL.3-4-Vac Lots-Amer
- SE 1/4 S5 E of RR all Vac-Not Pvd-W of RR 4-Amer
- NE 1/4 S8 CL.3-4-Most Vac-Amer-Pol

T. 37 N.—R. 14 E.
N. See Page 145



All Section 3

W. See Page 154

N. 1/2 Section 10

E. 1

S. See Page 164

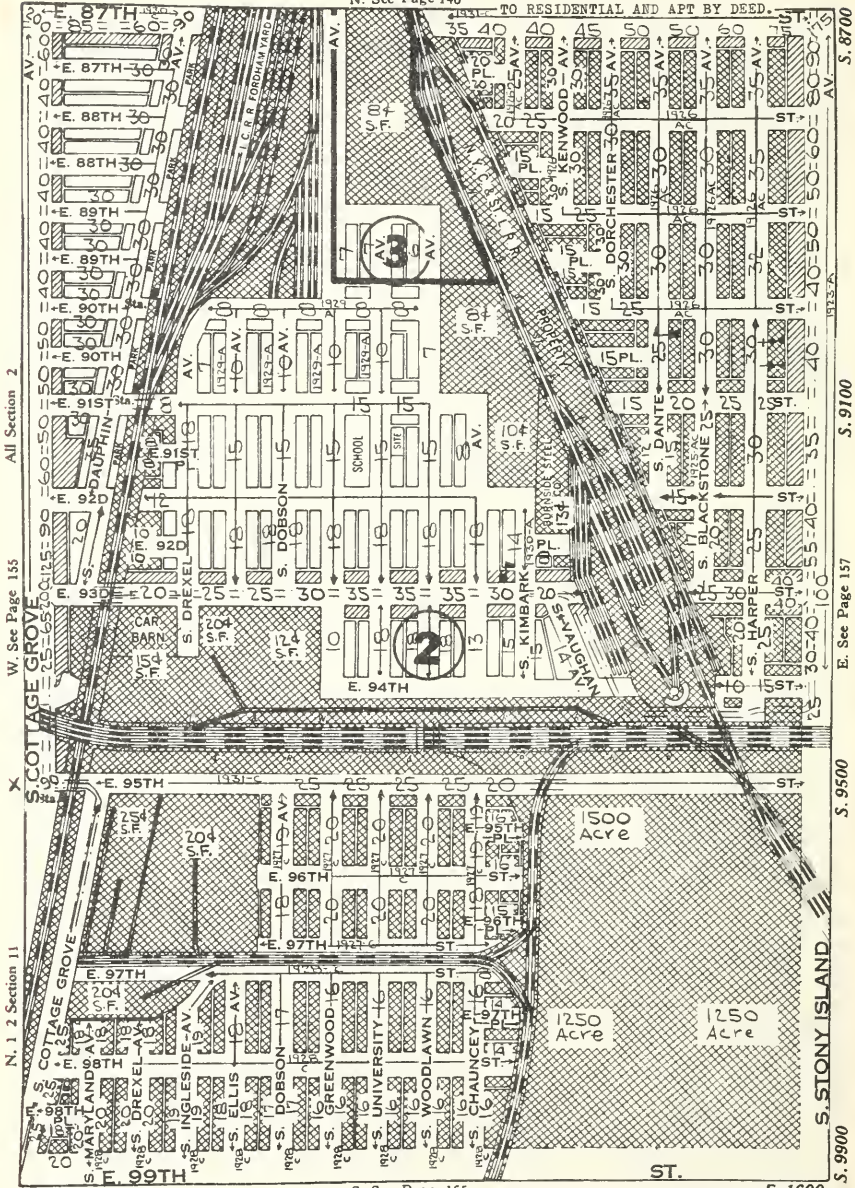
E. 800

NE 1/4 S3 CL. 3-4-43-Most Vac-Amer
 SW 1/4 S3 B 3-4-15-16-Amer, W 1/2 1-2-3-Not Pvd-Negro
 NW 1/4 S10 CL. 4-15-Most Vac-Most Pvd-Amer

NE 1/4 S3 CL. 3-4-15-18-Few Lots-Amer
 SE 1/4 S3 CL. 3-4-Few Lots-Amer
 NW 1/4 S10 CL. Illinois Central RR Shops

T. 37 N.—R. 14 E.
N. See Page 146

SUBDIVISIONS ON THIS PAGE
ZONED INDUSTRIAL ARE RESTRICTED
TO RESIDENTIAL AND APT BY DEED.



N. 1 2 Section 11

W. See Page 155

All Section 2

E. 800

S. See Page 165

E. 1600

NW 1/4 S2 E of RR 1-2-3-43-Pol W-1-2-3-4-18-Amer
 SW 1/4 S2 E of RR 1-2-3-4-14-43-Pol, W 2-3-4-15-16-18
 NW 1/4 S11 CL.4-18-43-Most Vac-Amer

NB 1/4 S2 CL.4-15--43-Most Vac-Amer
 SB 1/4 S2 CL.1-2-3-14-43-Few Lots-Amer
 NW 1/4 S11 Vacant Acres

S. 8700

S. 9100

E. See Page 157

S. 9500

S. STONY ISLAND

S. 9900

T. 37 N.—R. 15 E.
N. See Page 148

W. See Page 157
All Section 6

N. 1/2 Section 7

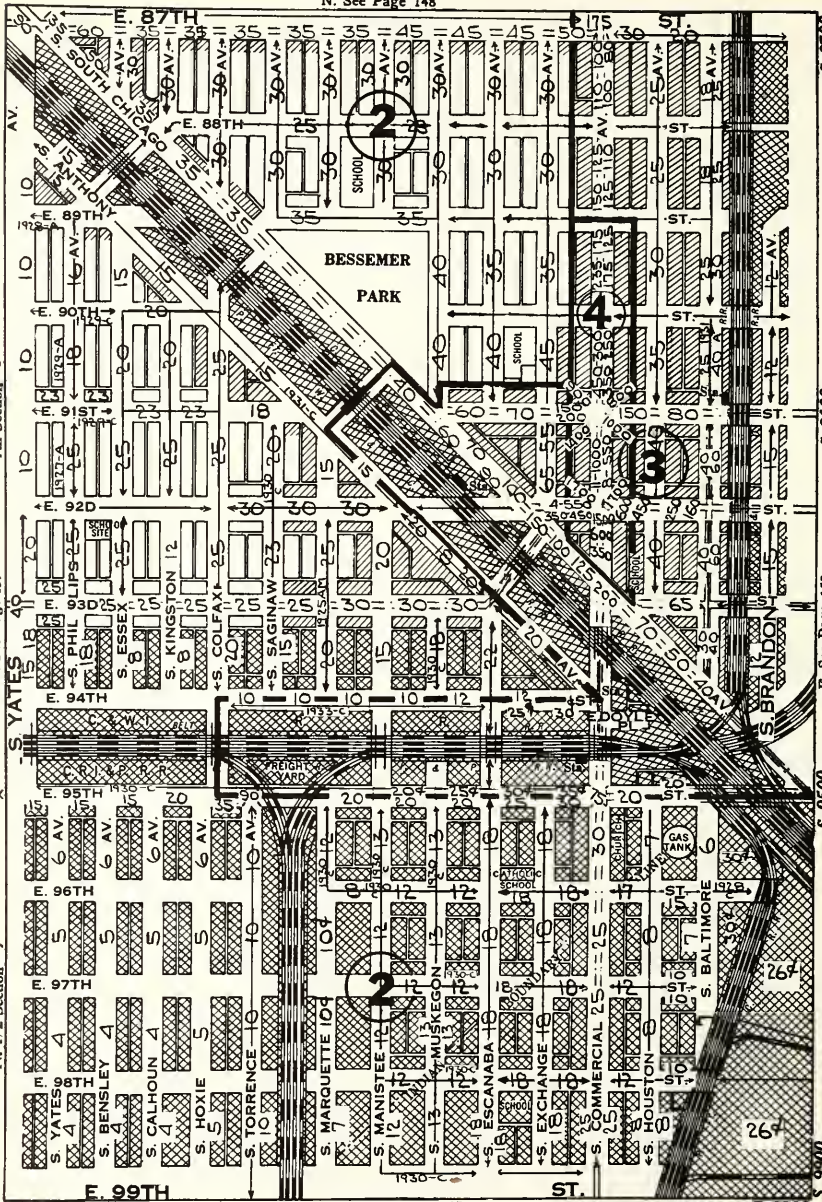
S. 8700

S. 9100

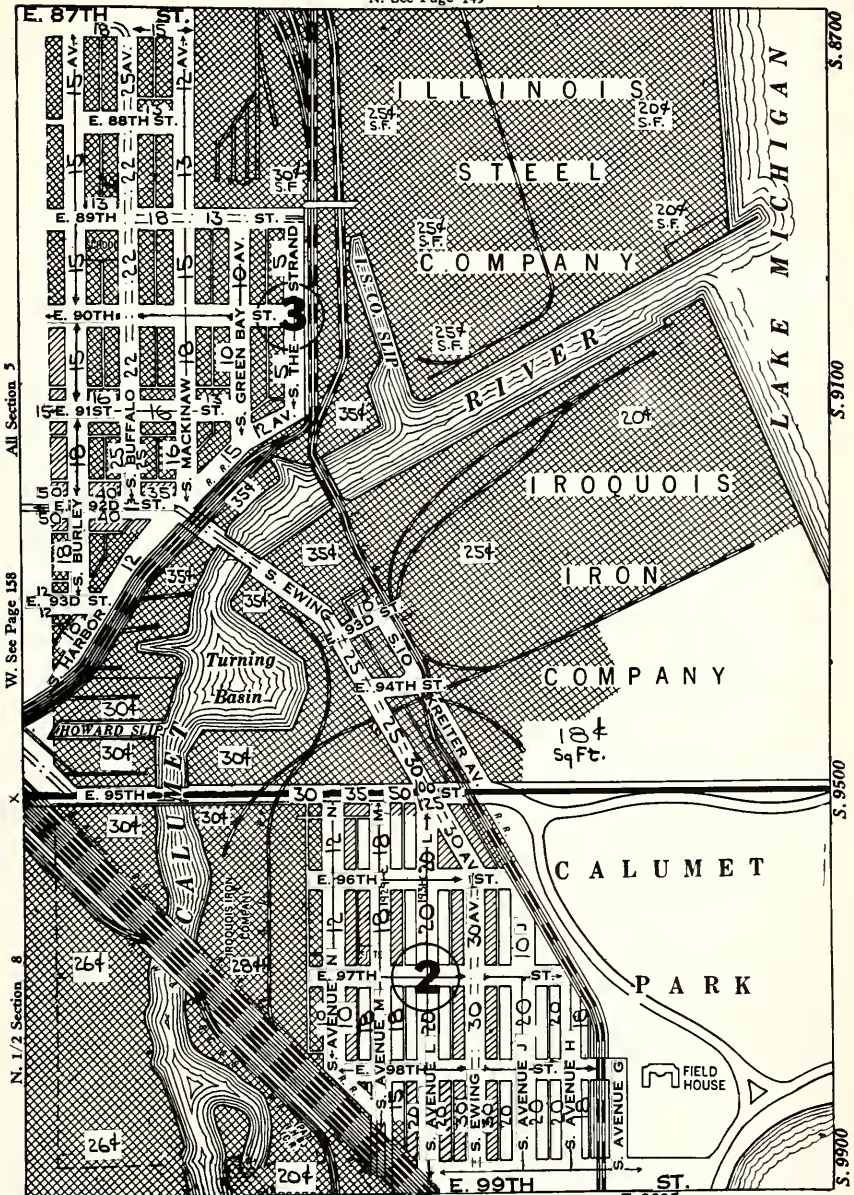
E. See Page 159

S. 9500

S. 9900



T. 37 N.—R. 15 E.
N. See Page 149



All Section 5

W. See Page 158

N. 1/2 Section 8

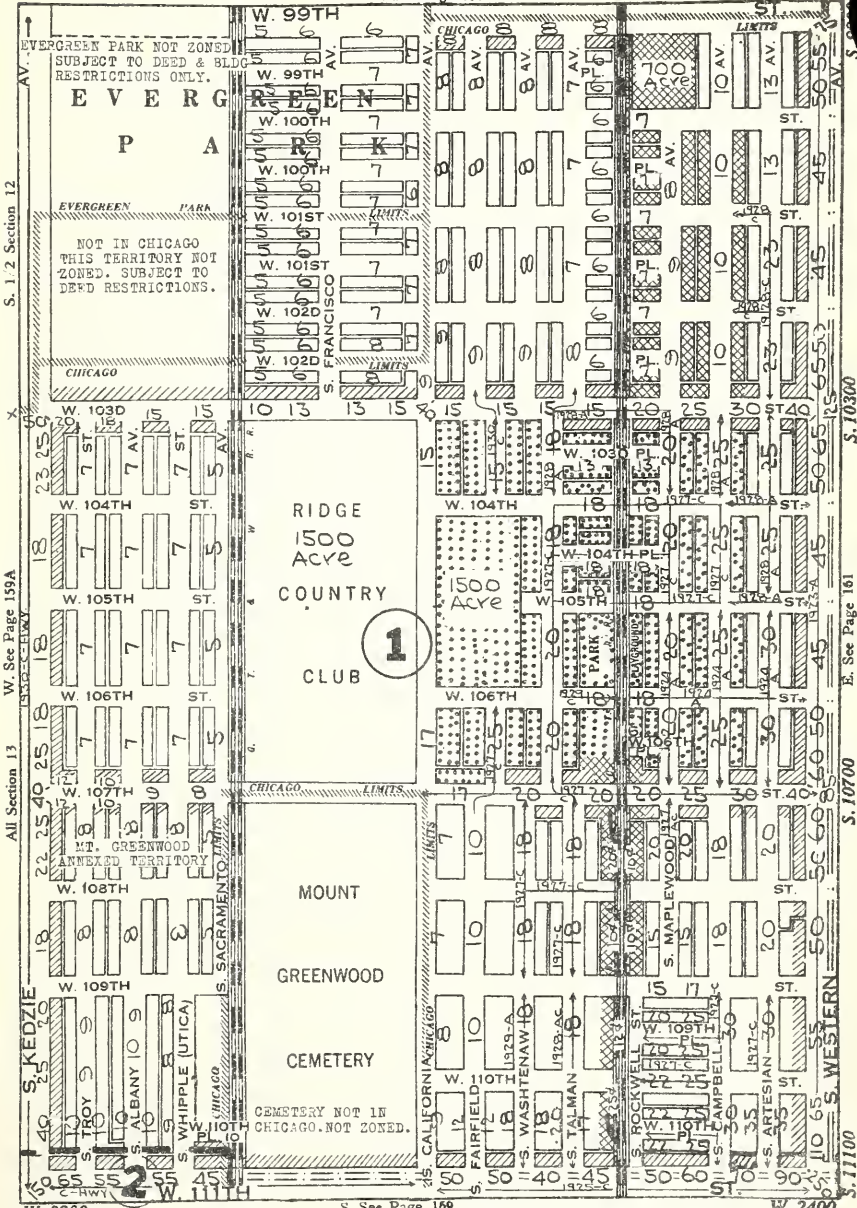
S. See Page 168

E. 3835

- EW 85 CL.1-2-3-13-14-16-43-Pol
- SW 85 CL.1-2-3-13-14-16-43-Pol
- NW 88 CL.1-2-3-4-13-14-16-43-Swed-Pol

- NE 85 Illinois Steel Co. CL.43
- SE 85 Iroquois Iron Co. Class 43
- NE 88 CL.1-2-3-4-Park-Swed-Pol

T. 37 N.—R. 13 E.
N. Sec Page 151



S. 1, 2 Section 12

W. Sec Page 159A

All Section 13

W. 3200

S. Sec Page 169

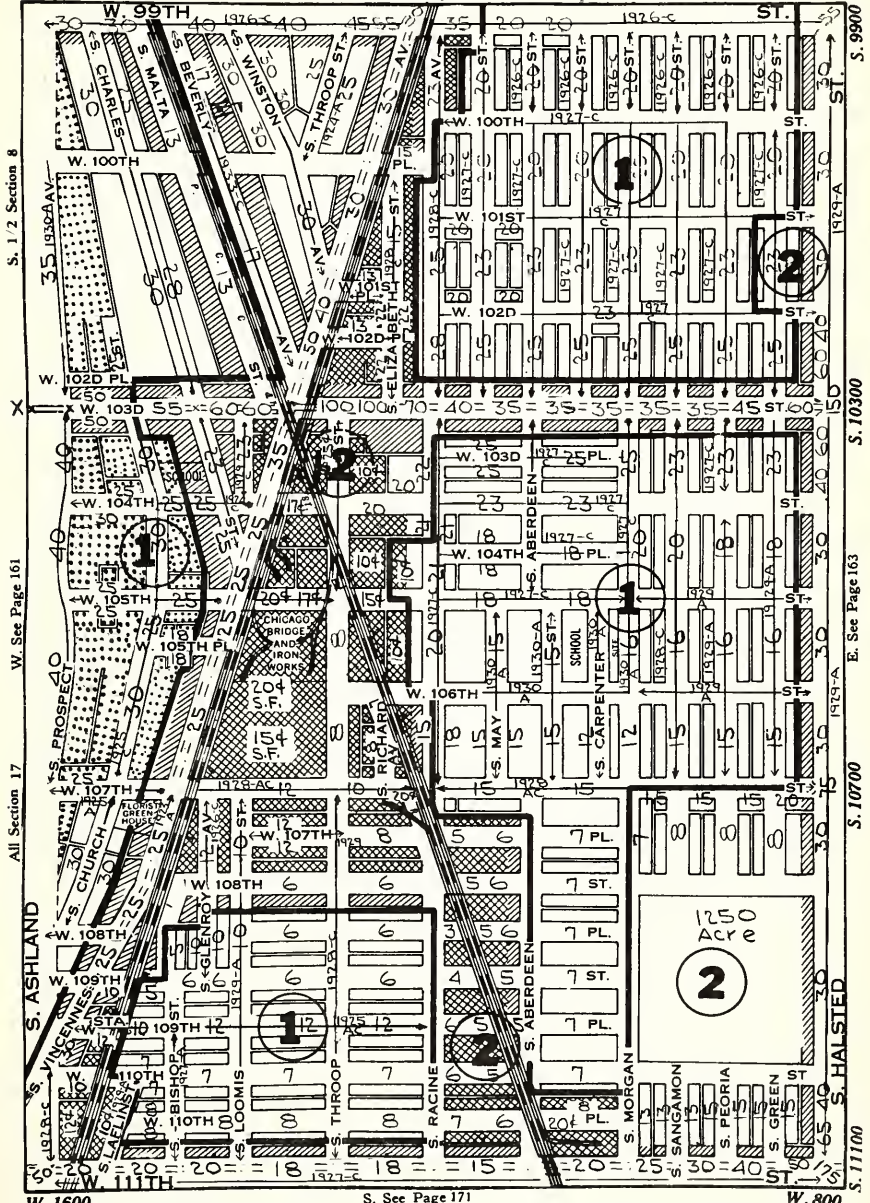
W. 2400

- SP-1 S12 All Vacant-Not Paved
- SP-2 S13 New Subs-All Vac-Not Pvd
- SP-3 S13 Class 1-2-3-4-Cemetery-Amer-Pol.

- SE-1 S12 CL.3-4-Most Vac-Not Pvd-Amer
- SE-2 S13 CL.3-4-9-Most Vac-Amer
- SE-3 S13 CL.3-4-15-16-Most Vac-Part Pvd-Amer

S. 10300
S. 10700
S. 11100

T. 37 N.—R. 14 E. Unit Values for 125 ft. depth.
N. See Page 153 (See depth tables in front of book)



S. 1/2 Section 8

W. See Page 161

All Section 17

S. ASHLAND

S. See Page 171

W. 800

S. 9900

S. 70300

E. See Page 163

S. 10700

S. 11100

W. 1600

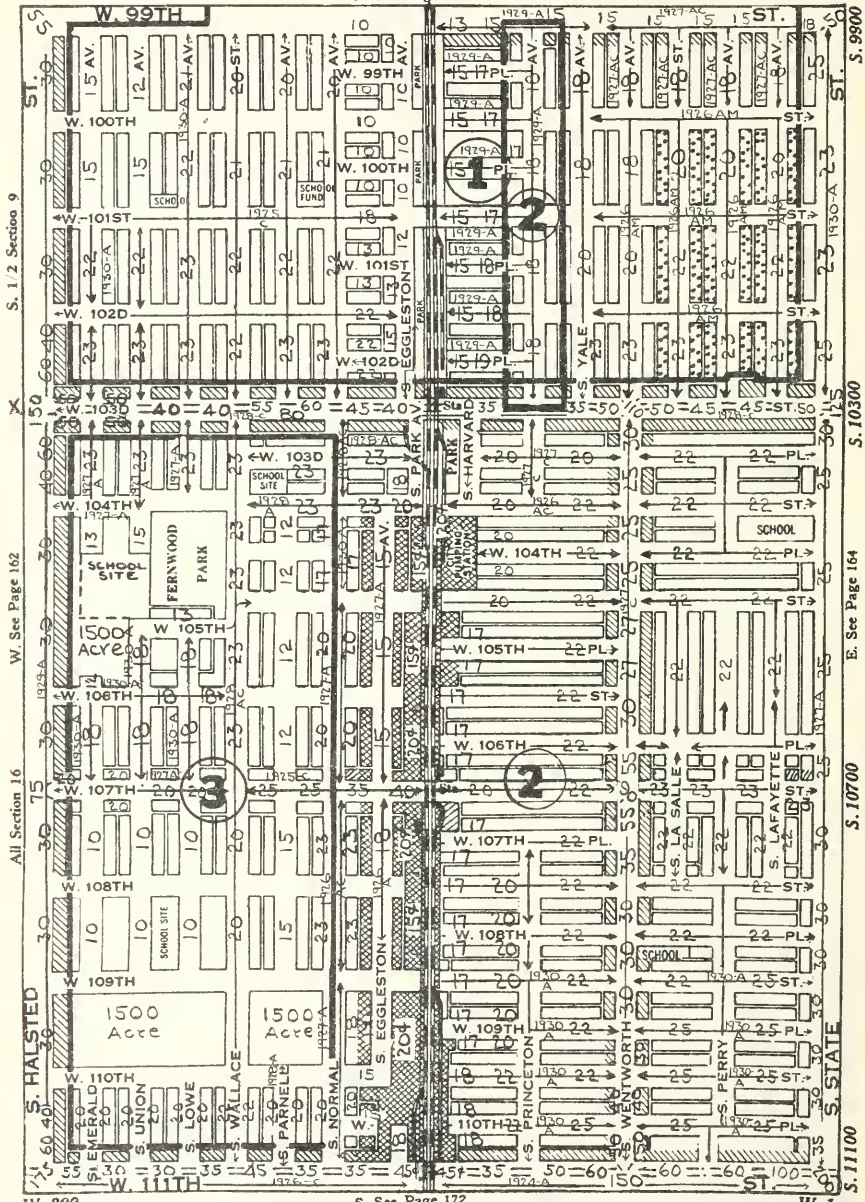
SW₄ S8 CL.2-3-4-14-15-16-18-Amer
 NW₄ S17 CL.2-3-4-14-15-16-18-43-Amer
 SW₄ S17 CL.1-2-3-4-Vac Lots-Negro

SE₄ S8 CL.3-4-Vac Lots-Amer-Pol
 NE₄ S17 CL.3-4-most Vac-Amer
 SE₄ S17 CL.4-15-Most Vac-Not Prvd-Amer

1250 Acre
 2

T. 37 N.—R. 14 E.

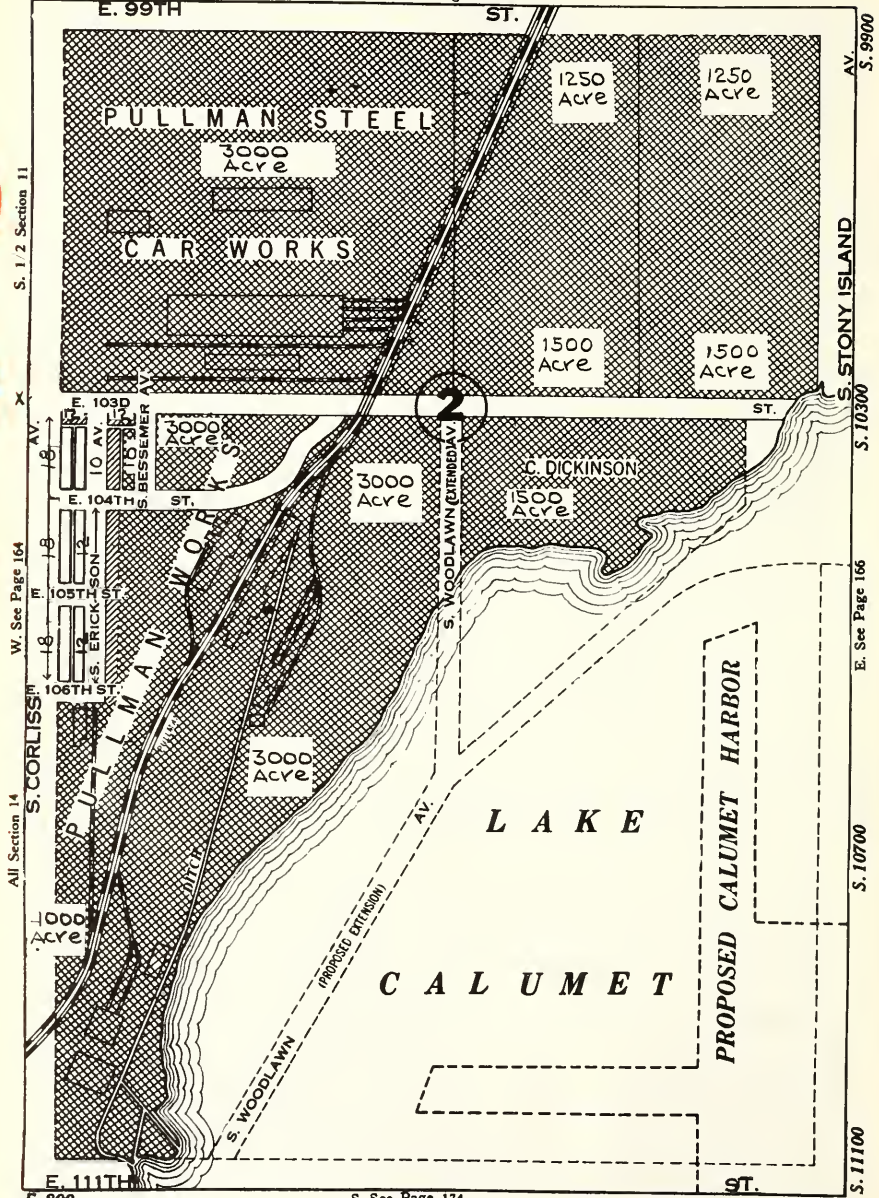
N. See Page 154



SE+ Sec 9 Class 2-3-4-Few Lots-Amer-Pol
 NE+ Sec 16 Class 2-3-4-Few Lots-Amer-Holland-Lith
 SW+ Sec 16 Class 2-3-4-Few Lots-Amer-Holland-Lith

SW+ Sec 9 Class 2-3-4-Few Lots-Amer
 NW+ Sec 16 Class 2-3-4-42-Lots-Amer
 SW+ Sec 16 Class 2-3-4-42-Lots-Amer

T. 37 N.—R. 14 E.
N. See Page 156



S. 1/2 Section 11

W. See Page 164

All Section 14

E. 800

S. See Page 174

E. 1600

SW $\frac{1}{4}$ S11 Pullman Car Works
 NW $\frac{1}{4}$ S14 CL.1-2-3-43-Most Vac-Not Pvd-Amer-Pol
 SW $\frac{1}{4}$ S14 Pullman Works & Lake Calumet

SE $\frac{1}{4}$ Sec 11 Vacant Acres
 NE $\frac{1}{4}$ Sec 14 Lake Calumet
 SE $\frac{1}{4}$ Sec 14 Lake Calumet

AV. S. 9900

S. STONY ISLAND

ST. S. 10300

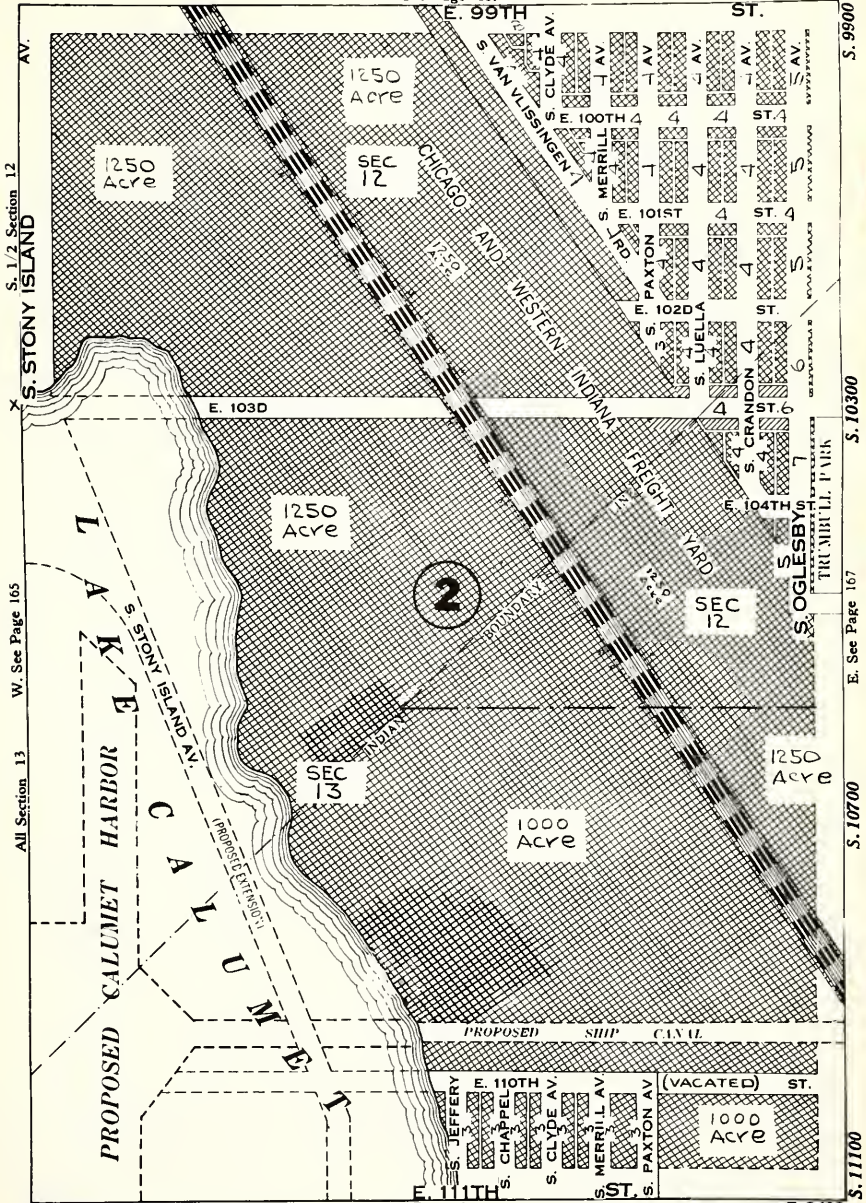
E. See Page 166

S. 10700

S. 11100

T. 37 N.—R. 14 E.

N. See Page 157



S. 1/2 Section 12

W. See Page 165

All Section 13

E. 1600

S. See Page 175

E. 2400

SW 1/4 Sec 12 Vacant Acres
 NW 1/4 Sec 13 Lake Calumet & Vac Acres
 SW 1/4 Sec 13 Lake Calumet

SE 1/4 Sec 12 Vac Suba-Not Prd
 NE 1/4 Sec 13 Vacant Acres & RR Yards
 SE 1/4 Sec 13 Vac Acres & Old Suba

S. 9900

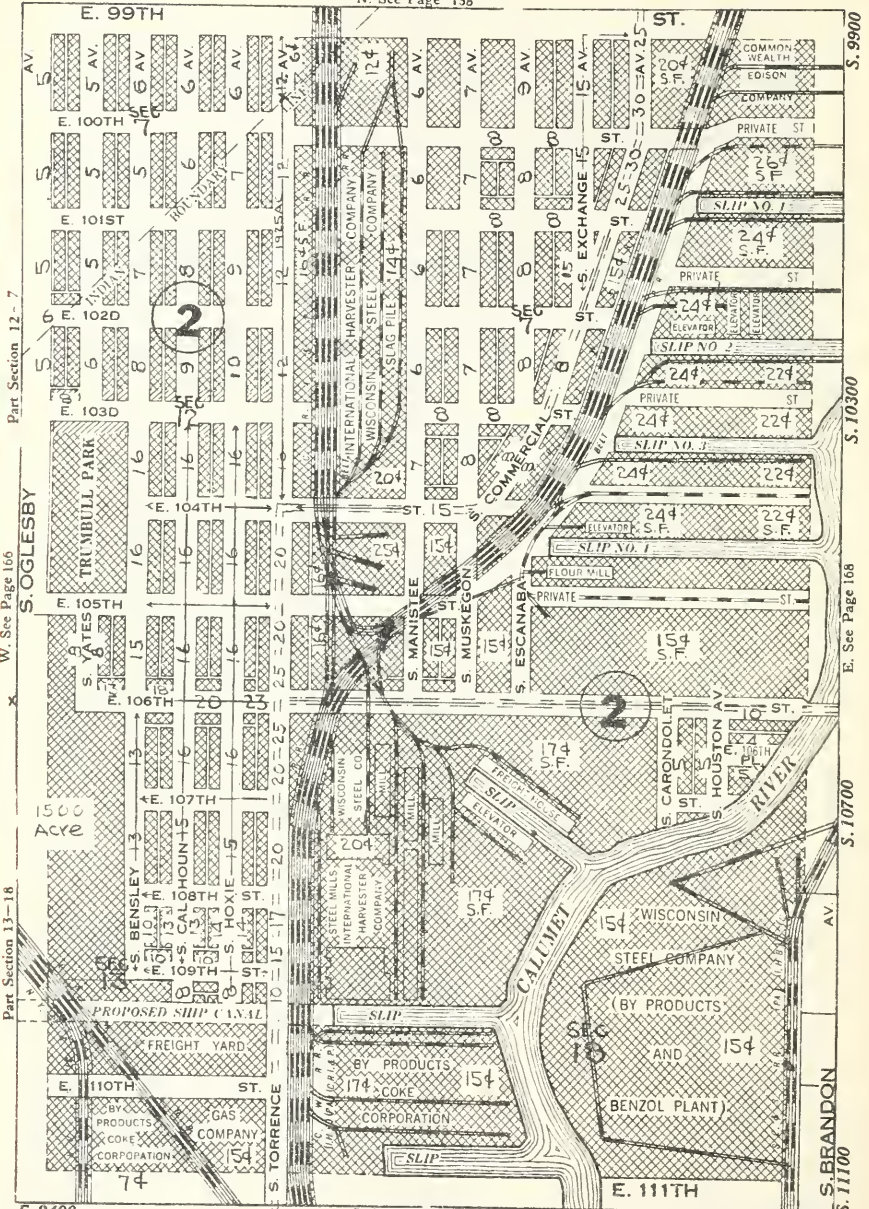
S. 10300

E. See Page 167

S. 10700

S. 11100

T. 37 N.—R. 15 E.
N. See Page 158



Part Section 12 - 7

W. See Page 166

Part Section 13 - 18

E. 2400
 SW $\frac{1}{4}$ Sec 12 & 7 C1 1-2-3-43-Most Vac-Not Invd-Pol
 SW $\frac{1}{4}$ Sec 12 & 7 C1 1-2-3-4-43-Polish
 NW $\frac{1}{4}$ Sec 13 & 18 C1 1-2-3-4-42-Polish

S. See Page 176

E. 3200
 NE $\frac{1}{4}$ Sec 12 & 7 C1 1-2-3-14-15-43-Pol
 SE $\frac{1}{4}$ Sec 12 & 7 C1 1-2-3-14-16-43-Pol
 NE $\frac{1}{4}$ Sec 13 & 18 C1 43

S. 9900

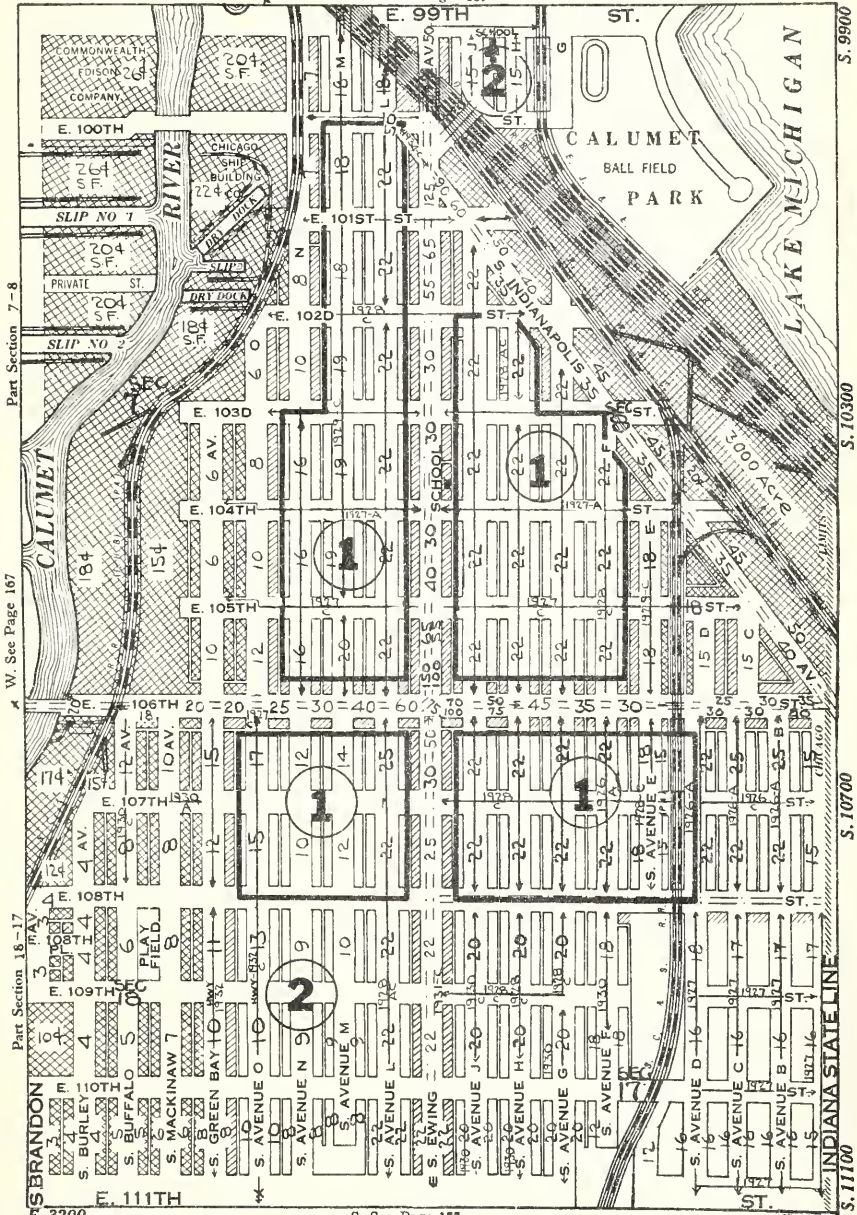
S. 10300

E. See Page 168

S. 10700

S. 11100

T. 37 N. R. 15 E.
N. Sec Page 139



Part Section 7-8

W. Sec Page 167

Part Section 18-17

S. 9900

S. 10300

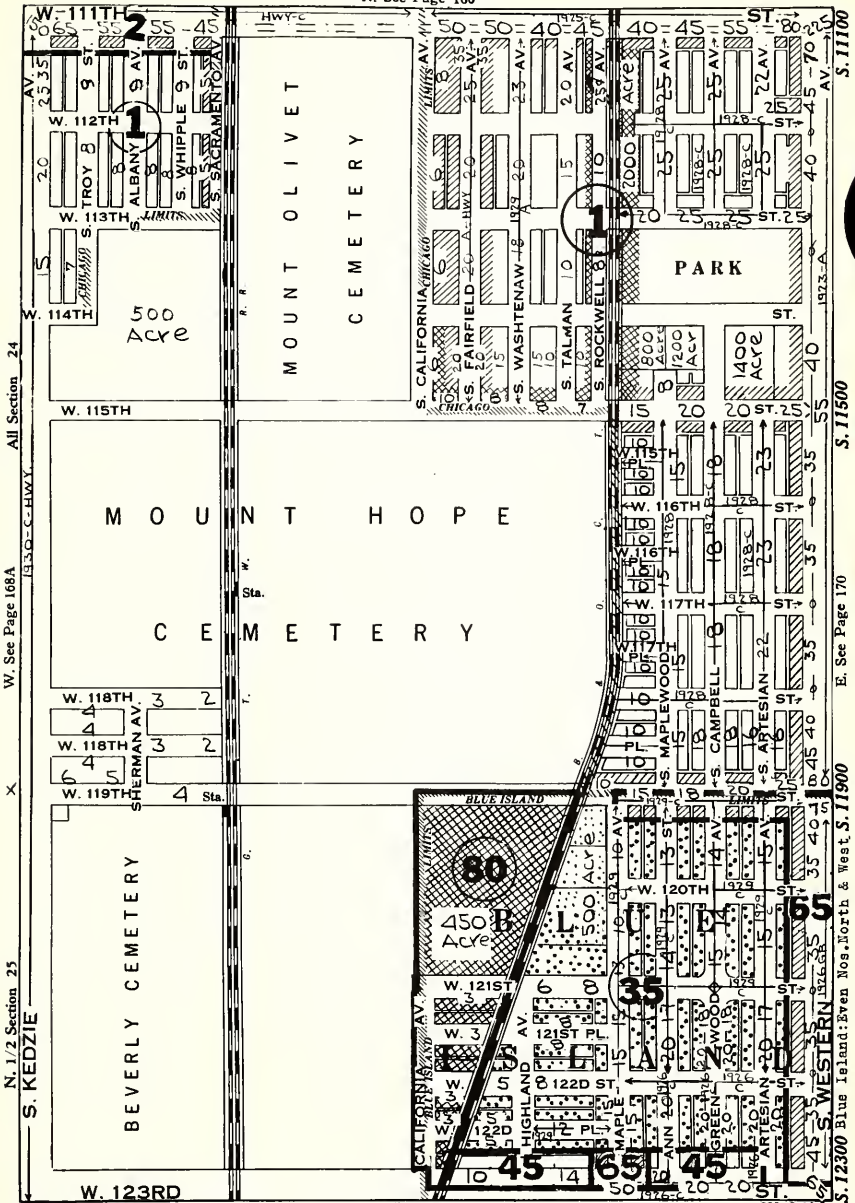
S. 10700

S. 11100

E. 3200 S. See Page 177 E. 4100

| | | | | | | | | |
|--------|-------------|------------------|-----------|----------------|--------|-------------|------------------|----------------|
| NW 1/4 | Sec 7 & 8 | C1 1-2-3-43 | -Most Pvd | -Amer-Swed-Pol | NE 1/4 | Sec 7 & 8 | C1 1-2-3-43 | -Amer-Swed-Pol |
| SW 1/4 | Sec 7 & 8 | C1 1-2-3-4-15-43 | -Pvd | -Amer-Swed-Pol | SE 1/4 | Sec 7 & 8 | C1 1-2-3-4-15-43 | -Amer-Swed-Pol |
| NW 1/4 | Sec 18 & 17 | C1 1-2-3-4-14-43 | -Swed-Pol | | NE 1/4 | Sec 18 & 17 | C1 3-4-15-16 | -Lots |

T. 37 N.—R. 13 E.
N. See Page 160



N. 1/2 Section. 25
S. KEDZIE

W. See Page 168A
13.30-C-HWY.

All Section. 24

W. 111TH
W. 112TH
W. 113TH
W. 114TH
W. 115TH

W. 3200

S. See Page 177A

W. 2400

NW 1/4 Sec 24 CL.1-2-3-Lots-Not Fvd-Amer-Pol
 SW 1/4 Sec 24 Vacant Old Subs & Cemetery
 NW 1/4 Sec 25 Beverly Cemetery & Vacant Acres

NE 1/4 Sec 24 CL.2-3-4-Vac Lots-Amer
 SE 1/4 Sec 24 CL.2-15-16-Vac New Subs-Amer
 NE 1/4 Sec 25 CL.1-2-3-4-Most Vac-Amer-Pol

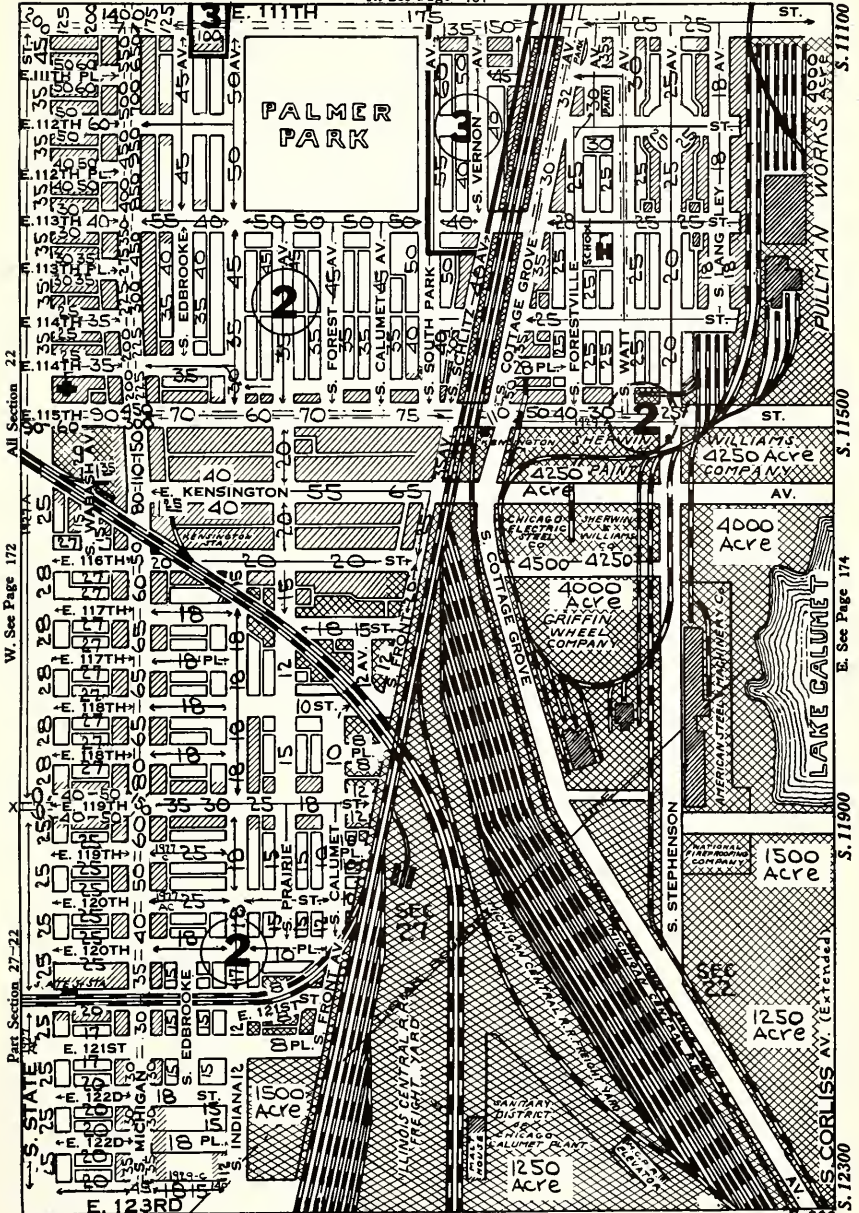
E. See Page 170

S. 11200 Blue Island:Even Nos.North & West.S. 11900

S. 11500

S. 11100

T. 37 N.—R. 14 E.
N. Sec Page 164



All Section 22

W. See Page 172

Part Section 27-22

E. 1

S. See Page 181

E. 800

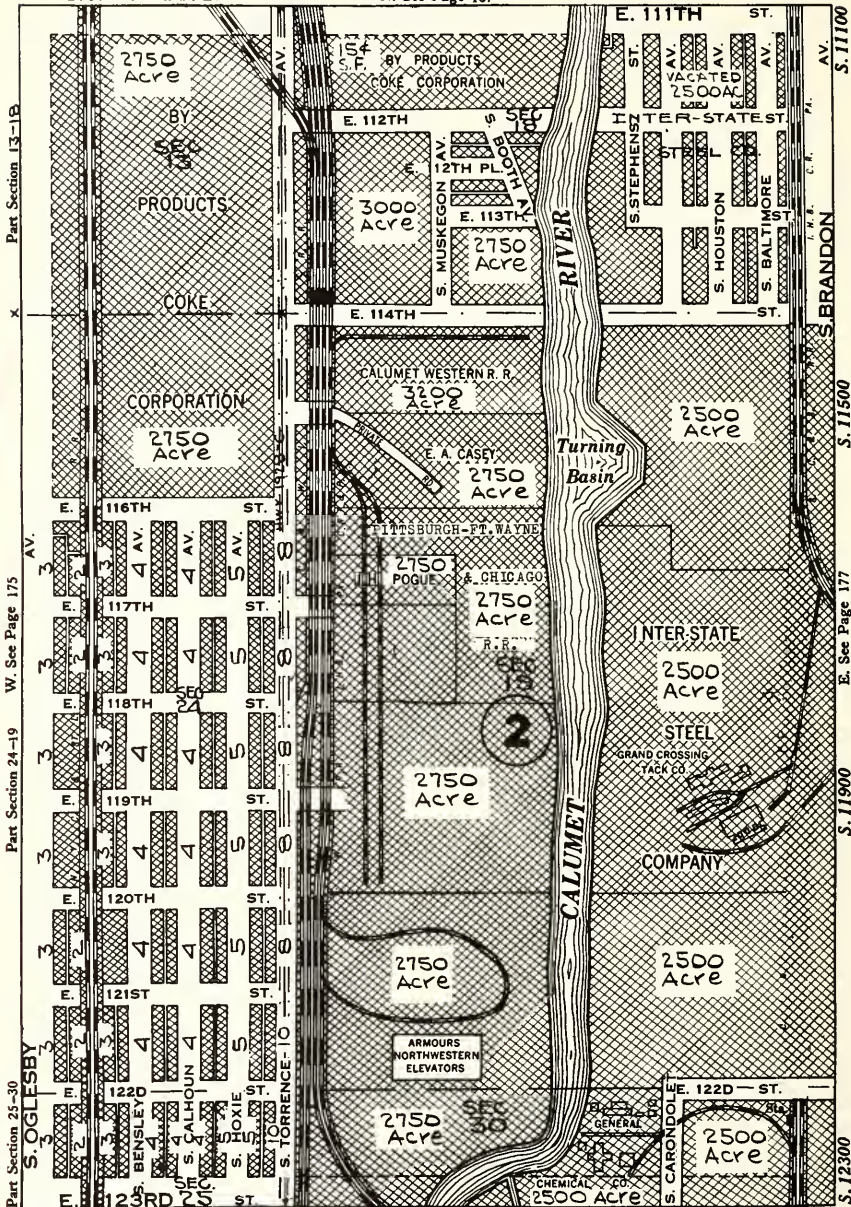
- NE+ S22 CL. 2-3-4-5-6-14-16-18-Amer
- SW+ S22 CL. 1-2-3-4-5-14-15-16-18-Pol
- NW+ S22-27 CL. 1-2-3-4-5-14-15-16-Ital-Pol

- NE+ S22 CL. 2-3-4-5-6-14-16-18-43-Amer-Pol
- SE+ S22 Class 43
- NE+ S27-22 RR Yards Class 43

S. 11100
S. 11500
S. 11900
S. 12300

T. 37 N.—R. 14 E.

T. 37 N.—R. 15 E.
N. See Page 167



Part Section 13-18

W. See Page 175

Part Section 24-19

Part Section 25-30

S. 11100

S. BRANDON

S. 11500

E. See Page 177

S. 11900

S. 12300

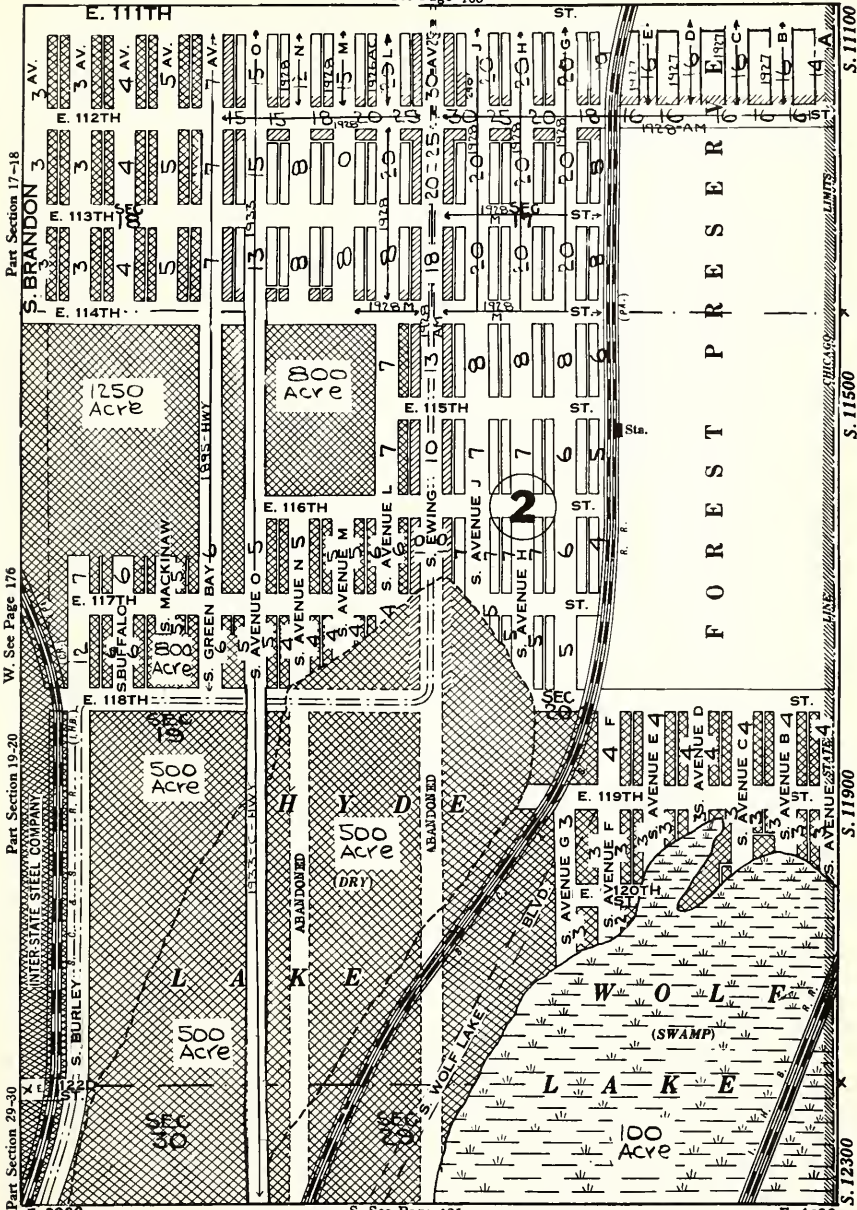
E. 2400

S. See Page 184

E. 3200

Part Sec 13 & 18 Class 43-Vac Acres
Part Sec 24 & 19 Class 43 Old Subs-All Vac-Not Pvd

T. 37 N.—R. 15 E.
N. See Page 168



Part Section 17-18

W. See Page 176

Part Section 19-20

Part Section 29-30

E. 3200

S. See Page 185

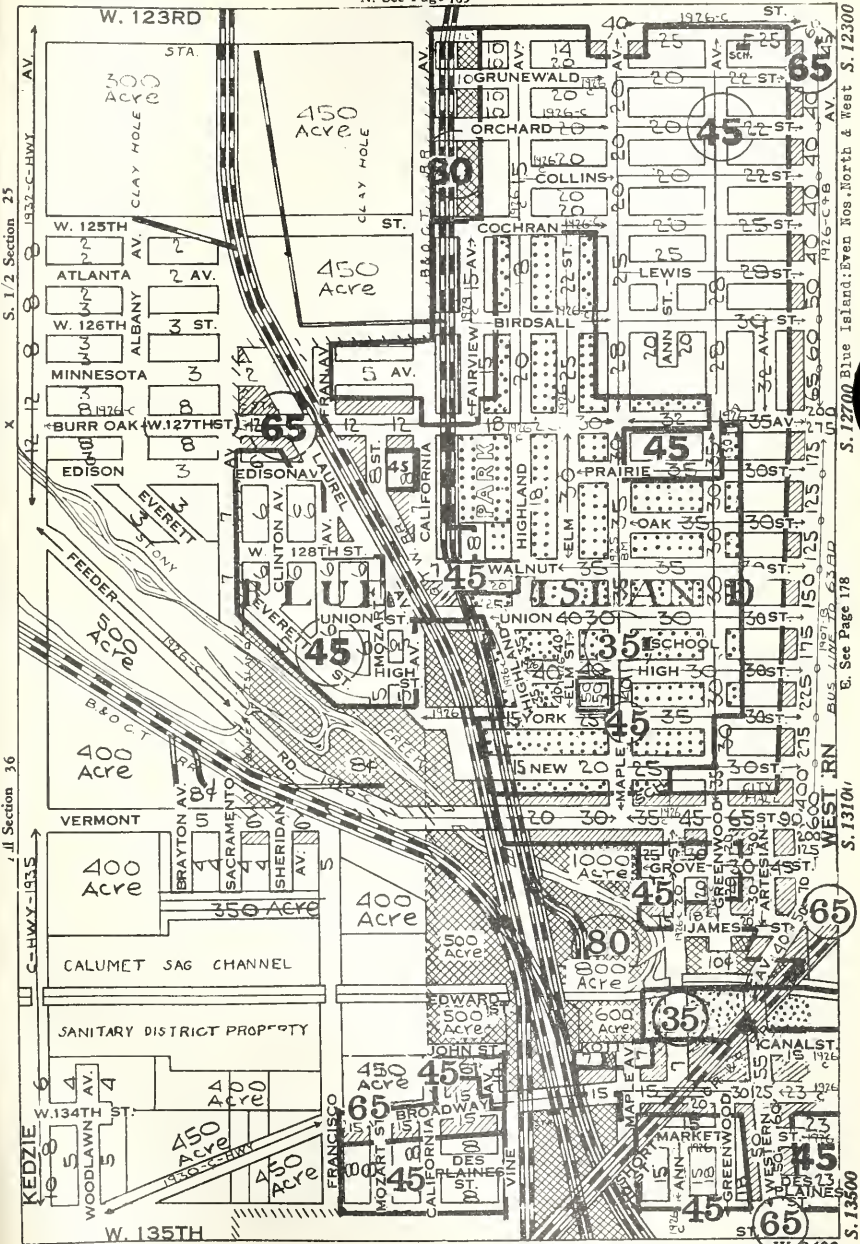
E. 4100

Page 177 N of 114th St Class 2-3-4-15-16-Part Pvd-Moet Vao-Amer-Swed-Pol

Page 177 S of 114th St All Vacant-Not Paved-Old Sube-Few Polish

MEMORANDA

T. 37 N.—R. 13 E.
N. See Page 169



S. 1/2 Section 25

S. 1/2 Section 36

W. 3200

SW 1/4 Sec 25 Vacant Acres
 NW 1/4 Sec 36 C1 1-2-3-43-Most Vac-Not Prvd-Pol-Ital
 SW 1/4 Sec 36 C1 1-2-3-Most Vac-Not Prvd-Pol-Ital

SE 1/4 Sec 25 CL.1-2-3-4-Lots-Amer
 NE 1/4 Sec 36 CL.2-3-4-5-6-14-15-16-18-Amer
 SE 1/4 Sec 36 CL.1-2-3-4-43-Amer-Pol-Ital

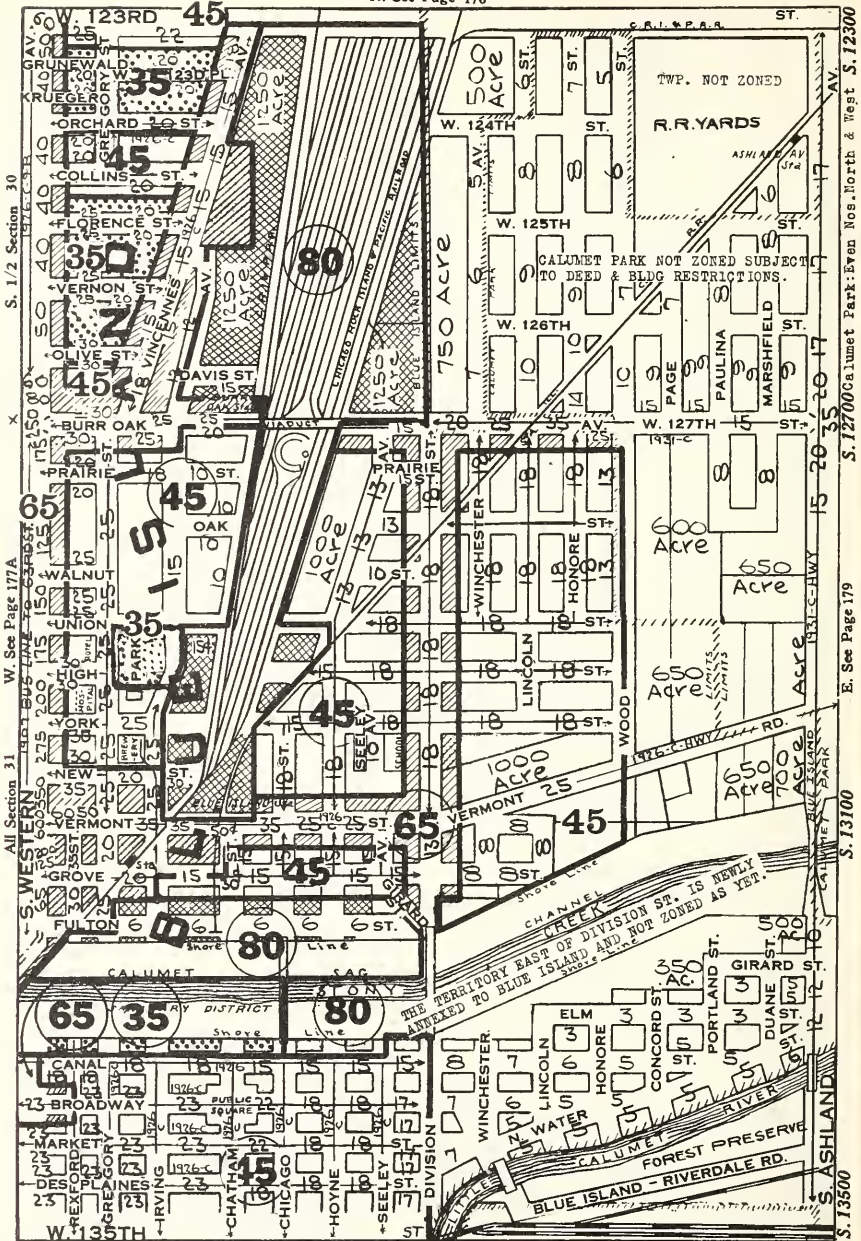
S. 12700 Blue Island: Even Nos. North & West S. 12300

E. See Page 178

S. 1310'

S. 13500

T. 37 N.—R. 14 E.
N. See Page 170



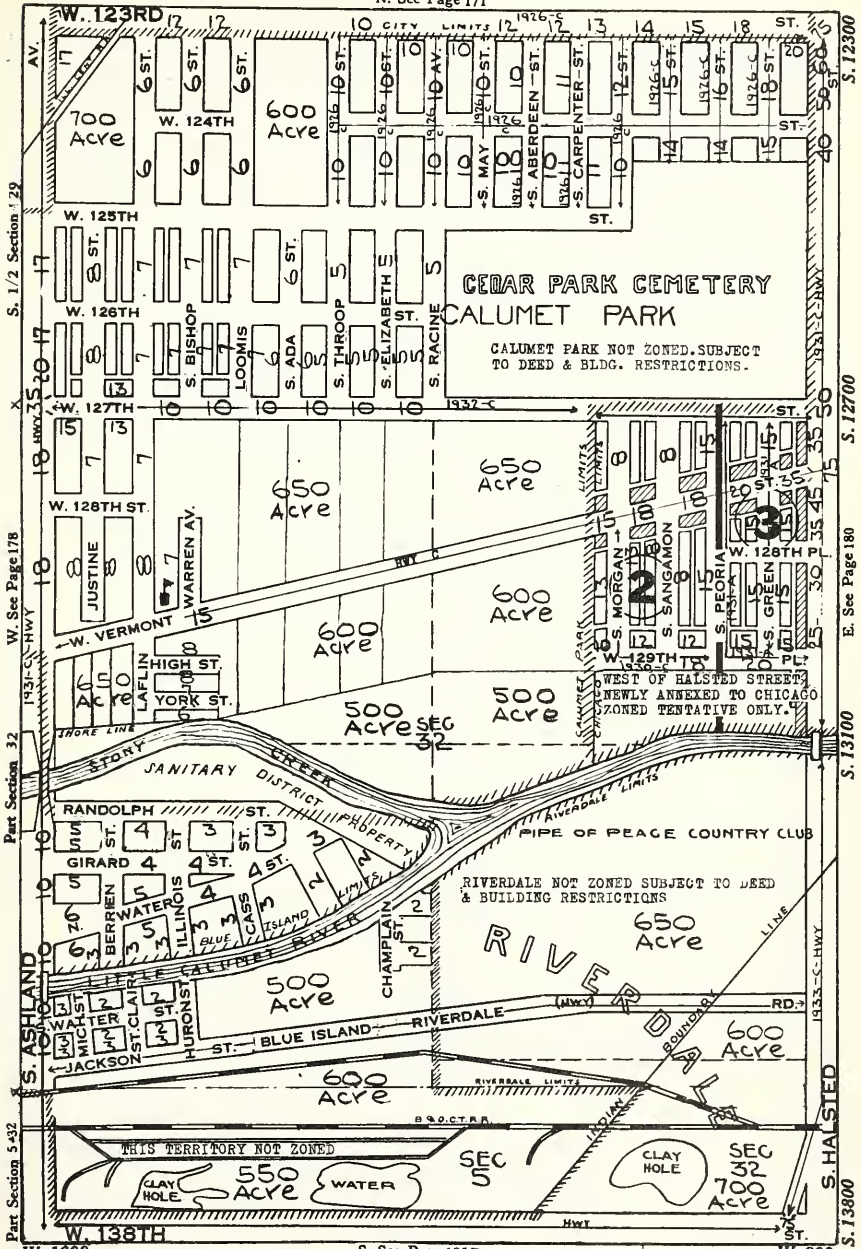
All Section 31 W. See Page 177A
S. 1/2 Section 30

S. 12700 Calumet Park: Even Nos. North & West S. 12300
E. See Page 179
S. 13100
S. 13500

W. 2400
 SW 1/4 630 CL. 2-3-4-5-43-Amer
 NW 1/4 631 CL. 2-3-4-5-43-Amer
 SW 1/4 631 CL. 1-2-3-4-5-Pol-Ital

S. See Page 185 A
 SE 1/4 Sec 30 Class 1-2-3-4-Most Vao-Not Prd-Pol
 NE 1/4 Sec 31 Class 1-2-3-4-Pol-Ital-1/2 All Vao
 SE 1/4 Sec 31 Old Subs-Vao-Not Prd
 W. 1600

T. 37 N.—R. 14 E.
N. Sec Page 171



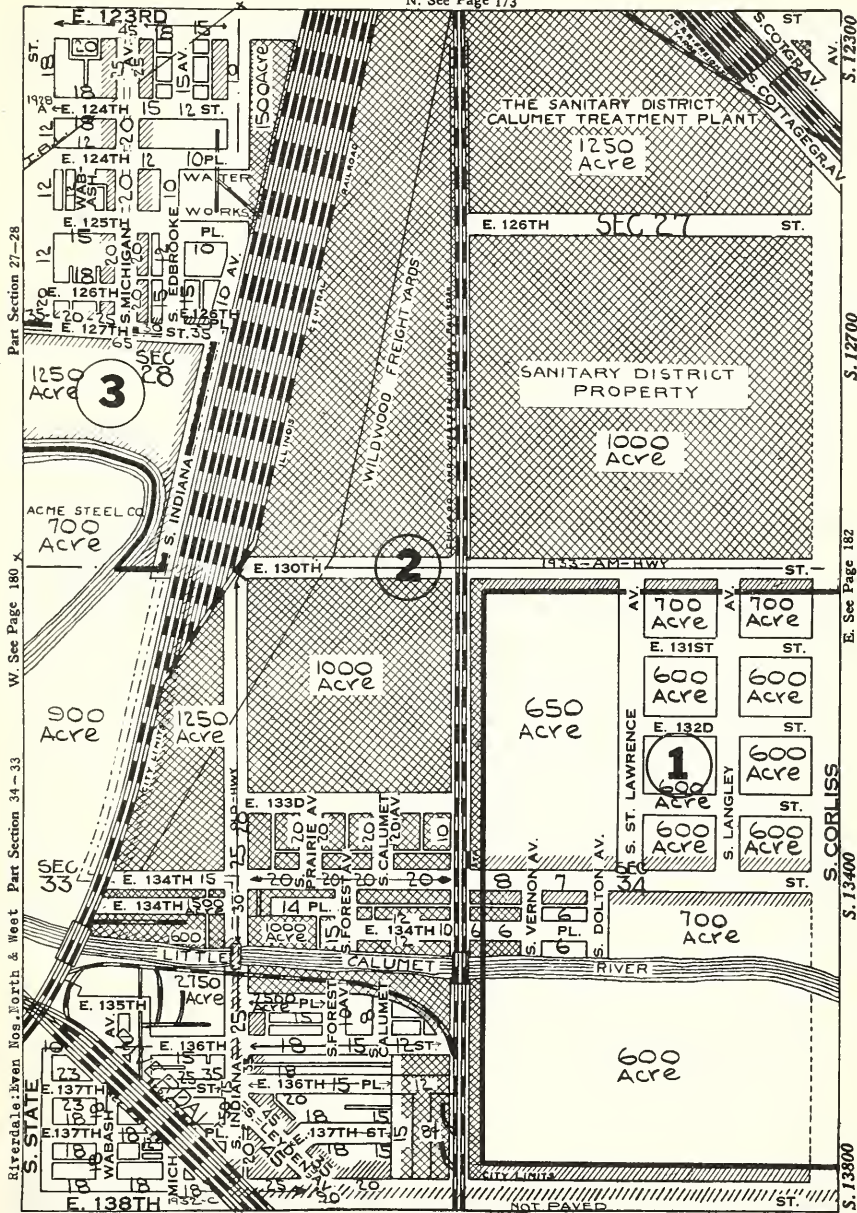
Part Section 32
 W. Sec Page 178
 1931-C HWY 10
 Part Section 5-32
 S. ASHLAND

S. 12300
 S. 12700
 E. Sec Page 180
 S. 13100
 S. HALSTED
 S. 13800

W. 1600
 S. Sec Page 185 B
 W. 800
 SW 1/4 S29 CL. 1-2-3-4-Most Vac-Pol
 NW 1/4 S32 CL. 1-2-3-Most Vac-Not Pvd-Pol
 SW 1/4 S32 Old Subs-All Vac-Not Pvd
 SE 1/4 S29 CL. 1-2-3-Most Vac-Pol
 NE 1/4 S32 New Subs-All Vac-Not Pvd
 SW 1/4 S32 Vacant Acres

T. 37 N.—R. 14 E.

N. See Page 173



Part Section 27—28

W. See Page 180 x

Part Section 34—33

Rivendale: Even Nos. North & West

E. 1

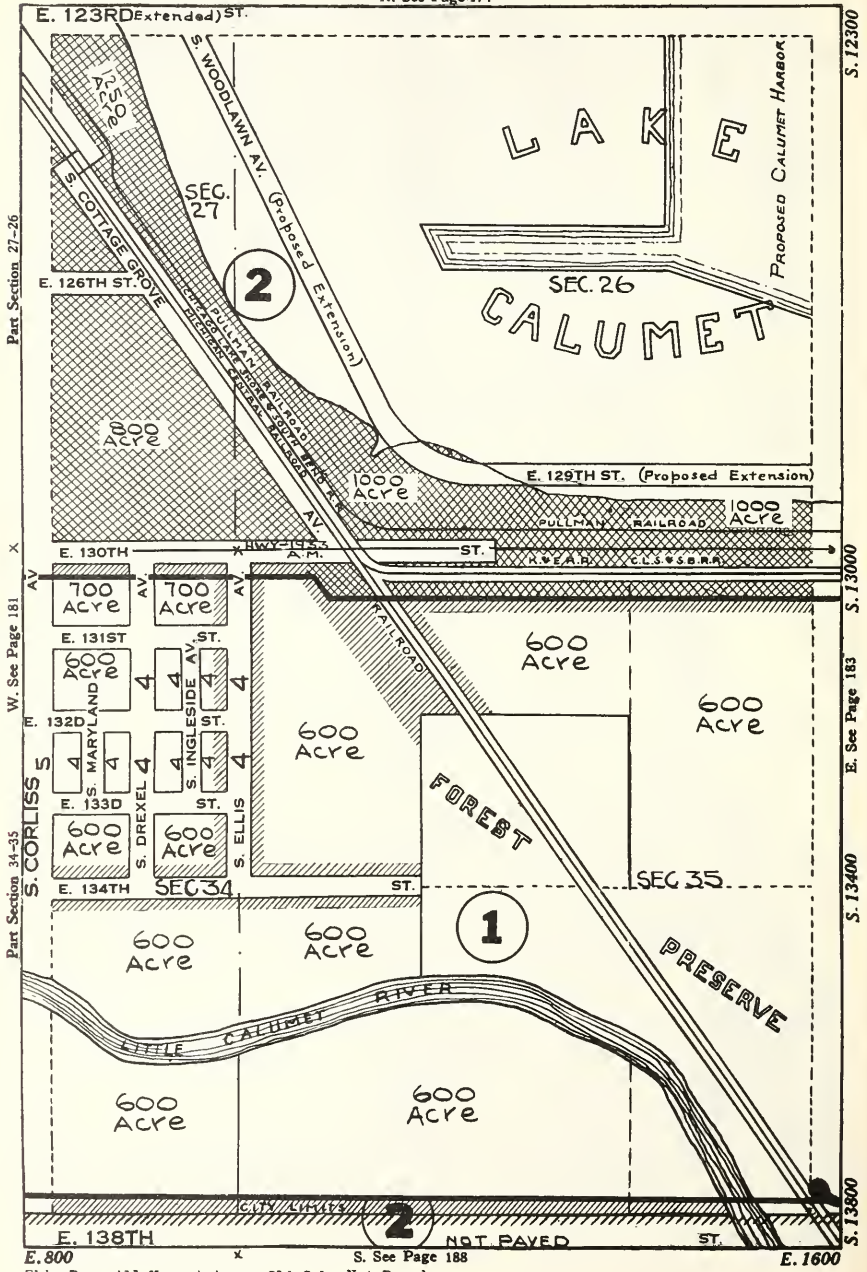
S. See Page 187

E. 800

Part Sec 28 Class 1-2-3-4-Vac Lots-Pol
 Part Sec 34 W of RR Class 1-2-3-4-Amer-Pol
 Part Sec 33 Class 1-2-3-4-Amer-Pol

East Part Sec 27 Vac Acres
 West Part Sec 27 Class 1-2-3-4-Lots-Pol
 Part Sec 34 E of RR All Vac Acres

T. 37 N.—R. 13 E.
N. See Page 174



Part Section 27-26

W. See Page 181

Part Section 34-35

S. 12300

S. 13000

E. See Page 183

S. 13400

S. 13800

E. 800

S. See Page 188

E. 1600

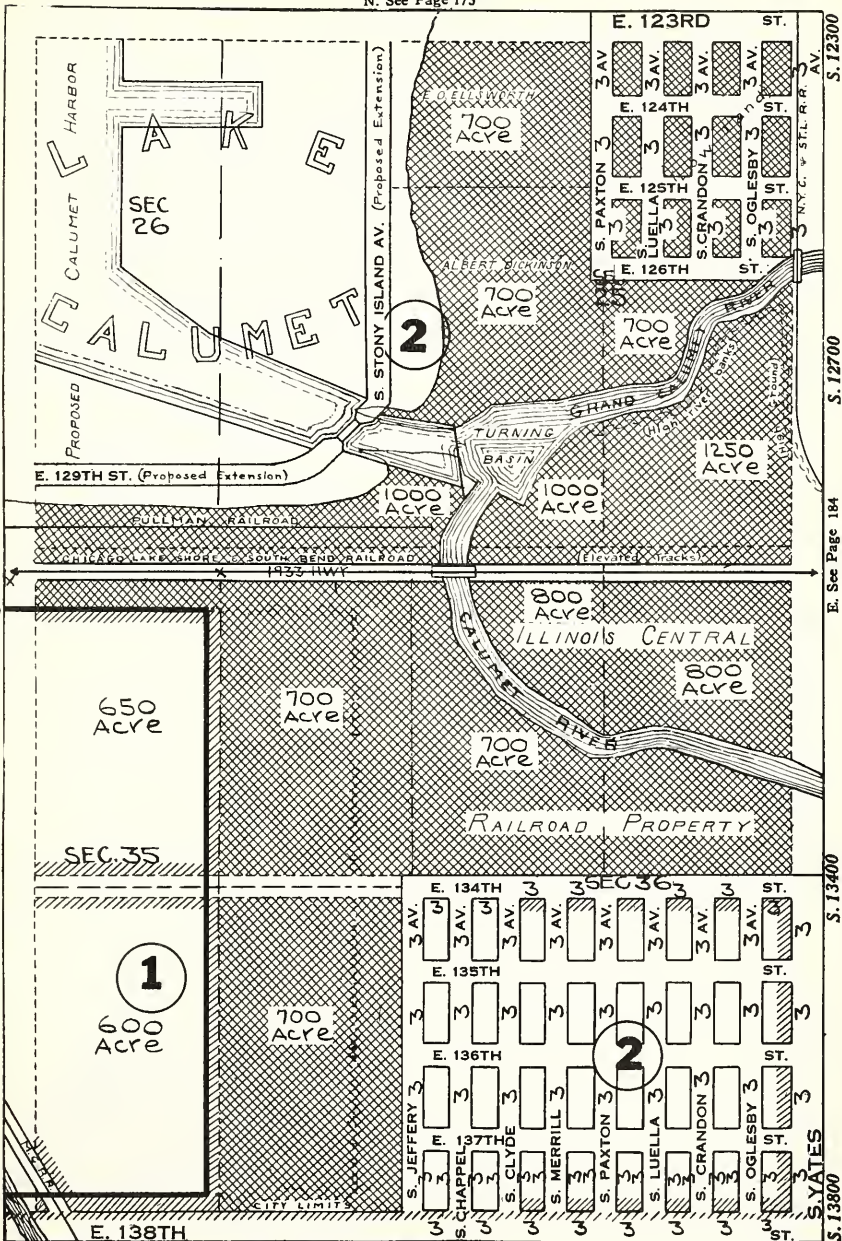
This Page All Vacant Acres—Old Subs—Not Paved

T. 37 N.—R. 14 E.
N. See Page 175

Part Section 26-25

W. See Page 182

Part Section 35-36



S. 12300

S. 12700

E. See Page 184

S. 13400

S. 13800

E. 1600

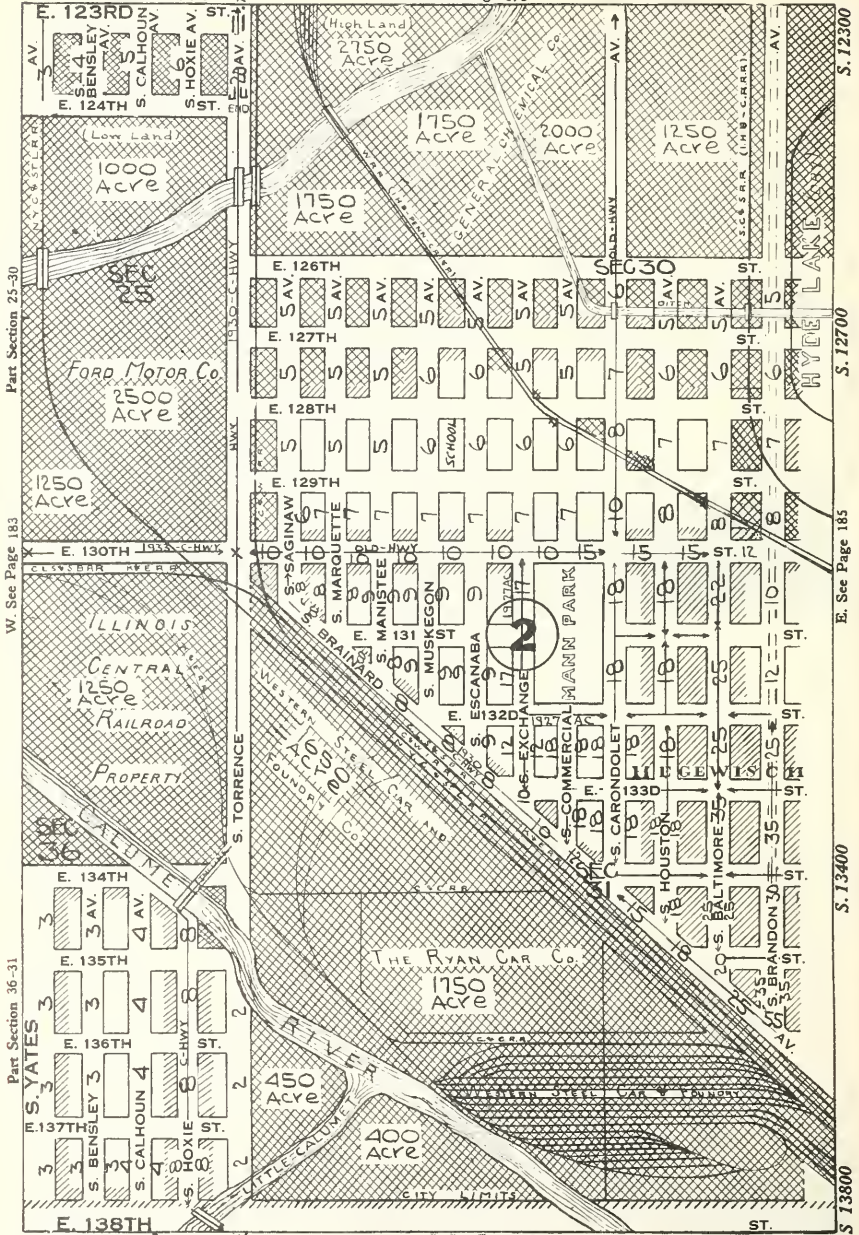
S. See Page 189

E. 2400

This Page All Vacant Acres—Old Subs—Not Paved

T. 37 N.—R. 15 E.
N. See Page 176

T. 37 N.—R. 14 E.



Part Section 25-30

W. See Page 183

Part Section 36-31

S. 12300

S. 12700

E. See Page 185

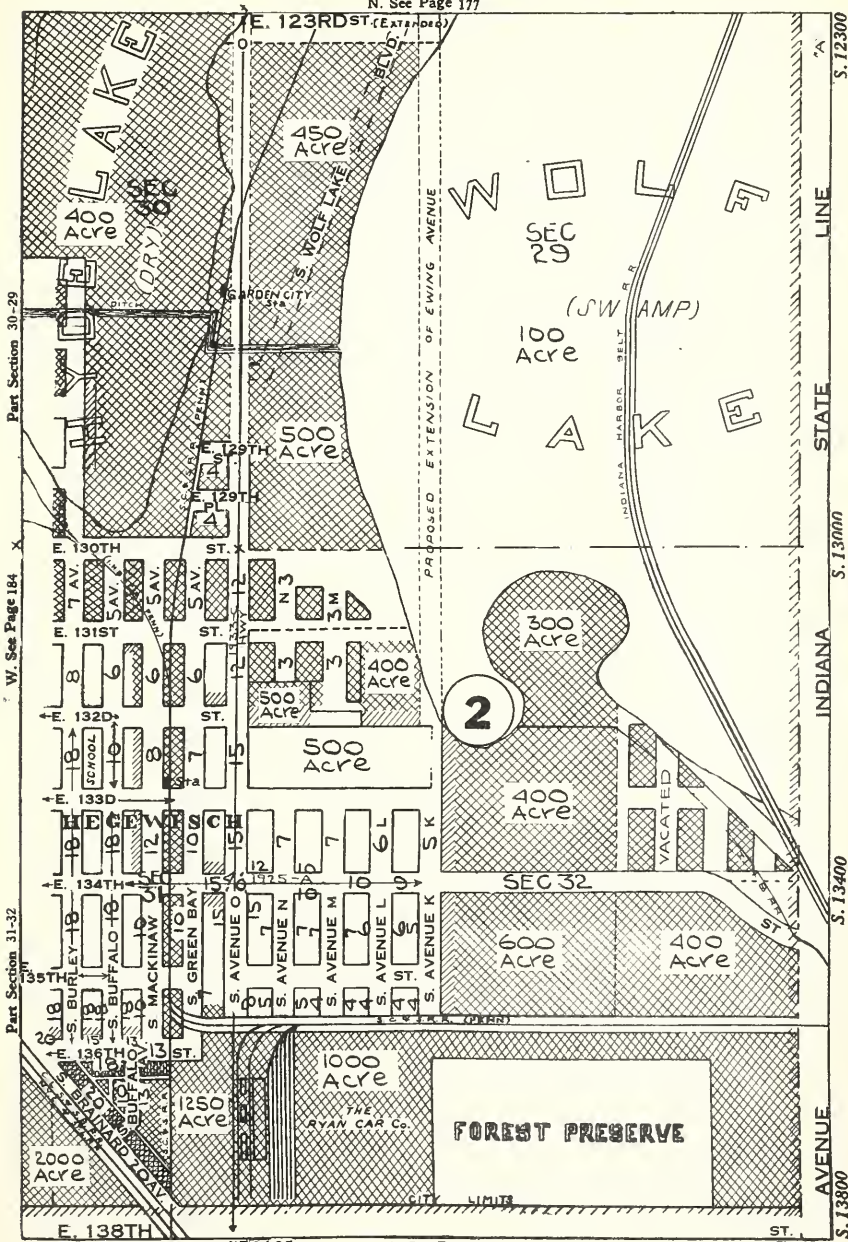
S. 13400

S. 13800

E. 2400
Part S25 Ford Motor Co.—Vac Subs—Not Pvd.
Part S36 New Subs—All Vac—Hot Pvd—RR Yards

S. See Page 190
E. 3200
Part S30 CL, 2-3-4—Most Vac—Not Pvd—Amer—Pol
Part S31 Hegewisch—1-2-3-4-43—Amer—Pol

T. 37 N.—R. 15 E.
N. See Page 177



Part Section 30-29

W. See Page 184

Part Section 31-32

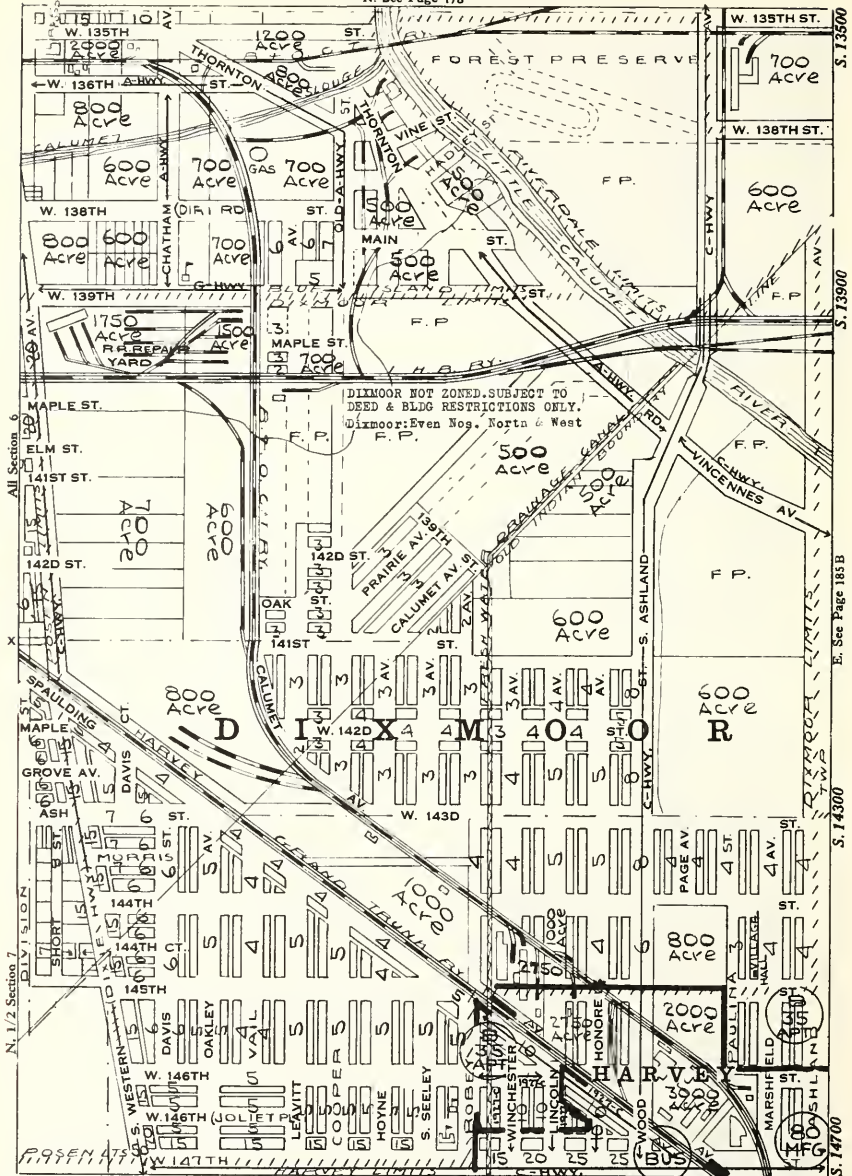
E 34 35

S. See Page 191

E. 4100

Part Sec 30 & 29 Hyde Lake & Wolf Lake
Part Sec 31 & 32 Class 1-2-3-4-Most Vac-Part Pvd-Amer-Pol

T. 36 N.—R. 14 E.
N. See Page 178

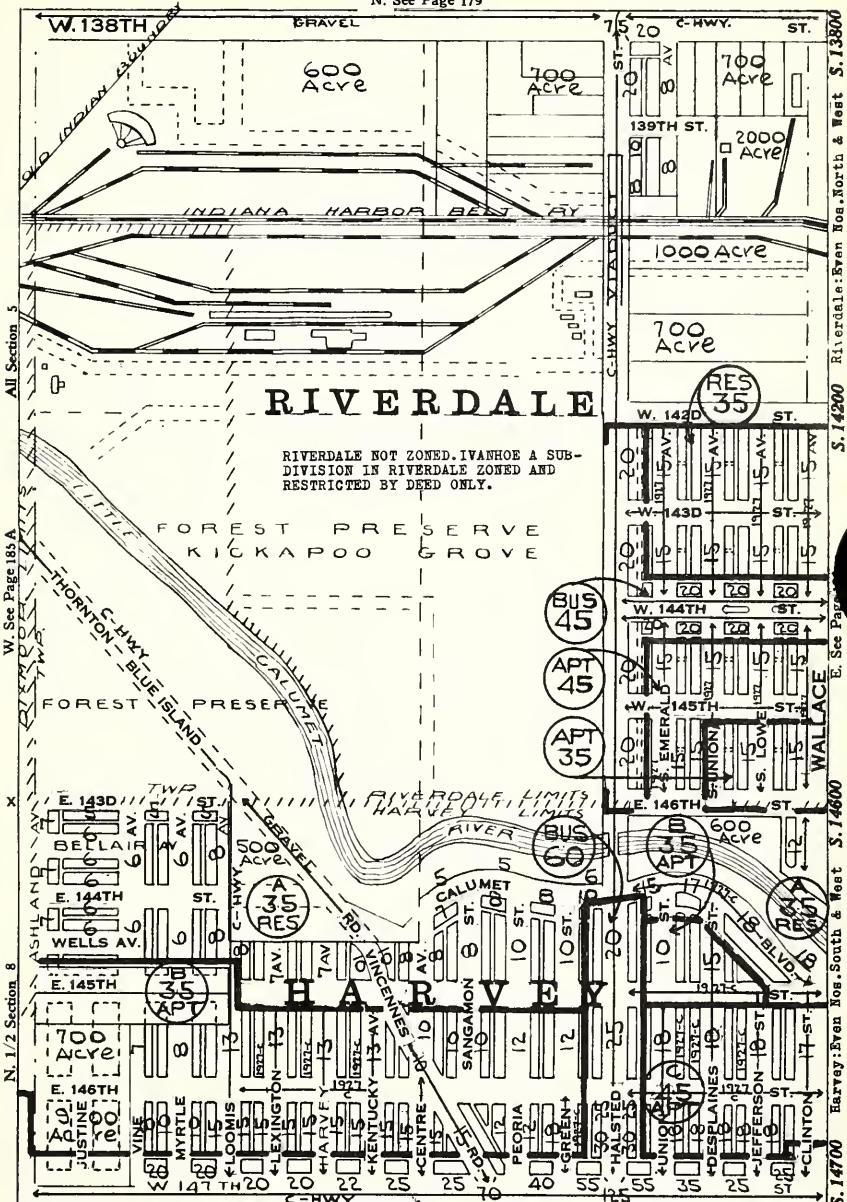


NW 1/4 Sec 6 Class 1-2-3-43-Very Poor
 SW 1/4 Sec 6 Class 43-Farms
 NW 1/4 Sec 7 All Vacant Few Cl 1-2

3. See Page 191 A

W. 122 W. 82 W. 42 W. 1
 NE 1/4 Sec 6 Class 43-Forest Preserve
 SE 1/4 Sec 6 Class 1-2-Vacant
 NE 1/4 Sec 7 Class 1-2-42-Vac Lots-Foreign Pop.

T. 36 N.—R. 14 E.
N. See Page 179



All Section 5

W. See Page 185 A

N. 1/2 Section 8

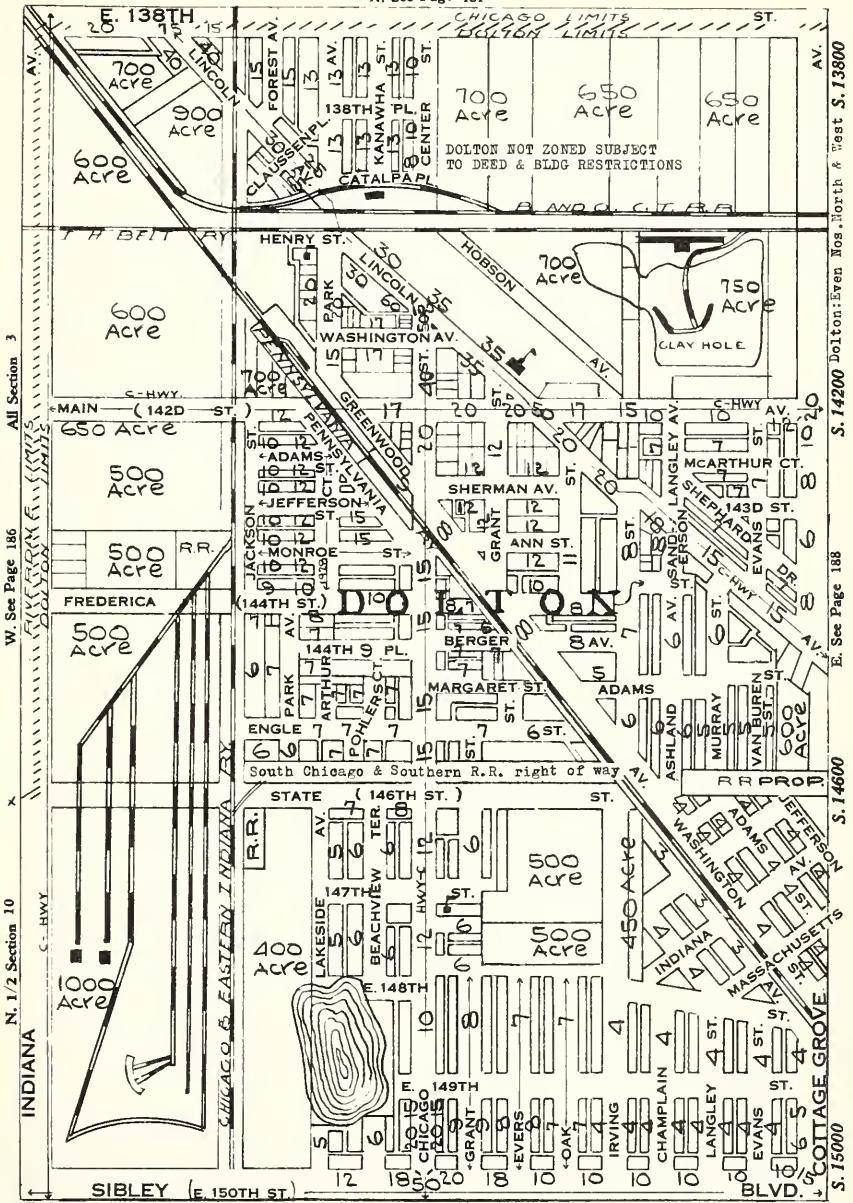
S. 14200 Riverdale: Even Nos. North & West S. 13800

E. See Page

S. 14700 Harrisville: Even Nos. South & West S. 14600

| E. 1 | E. 40 | E. 80 | E. 120S. See Page 191B | E. 220 | E. 260 | E. 300 | E. 340 |
|--------|-------|-----------------------------|------------------------|--------|--------|-----------------------------|--------|
| SW 1/4 | See 5 | Class 43-RR Yards | | NE 1/4 | See 5 | Class 1-2-3-4-RR Yards | |
| SW 1/4 | See 5 | Class 43-RR Yards | | SE 1/4 | See 5 | Class 4-15-Vac Lots-Amer | |
| SW 1/4 | See 8 | Class 1-2-3-4-Vac Lots-Amer | | NE 1/4 | See 8 | Class 1-2-3-4-Vac Lots-Amer | |

T. 36 N.—R. 14 E.
N. See Page 181



All Section 3

W. See Page 186

N. 1/2 Section 10

S. 14200 Dolton: Even Nos. North & West S. 13800

E. See Page 188

S. 14600

S. 15000

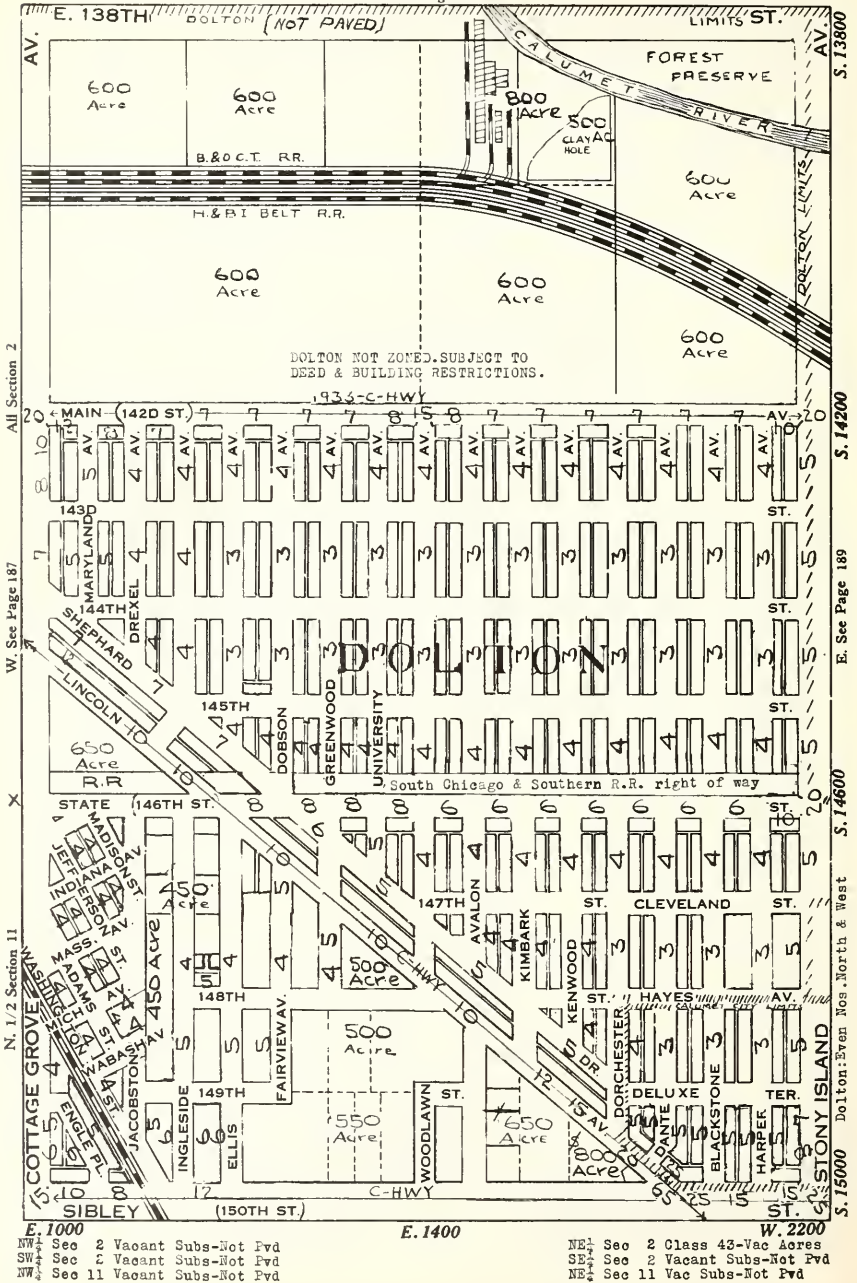
E. 200

E. 1000

NW 1/4 S3 CL. 2-3-4-Most Vac-Amer-Pol
 SW 1/4 S3 CL. 2-3-4-Most Vac-Amer-Pol
 NW 1/4 S10 CL. 43-New Subs-Vac-Not Prd-Amer-Pol

NE 1/4 Sec 3 Vacant Acres
 SE 1/4 S3 CL. 1-2-3-Most Vac-Not Prd-Amer-Pol
 NE 1/4 S10 CL. 2-3-4-Most Vac-Amer

T. 36 N.—R. 14 E.
N. See Page 182



All Section 2

W. See Page 187

N. 1/2 Section 11

E. 1000
 NW 1/4 Sec 2 Vacant Subs-Not Pvd
 SW 1/4 Sec 2 Vacant Subs-Not Pvd
 NW 1/4 Sec 11 Vacant Subs-Not Pvd

E. 1400

NE 1/4 Sec 2 Class 43-Vac Acres
 SE 1/4 Sec 2 Vacant Subs-Not Pvd
 NE 1/4 Sec 11 Vac Subs-Not Pvd

S. T3800

S. 14200

E. See Page 189

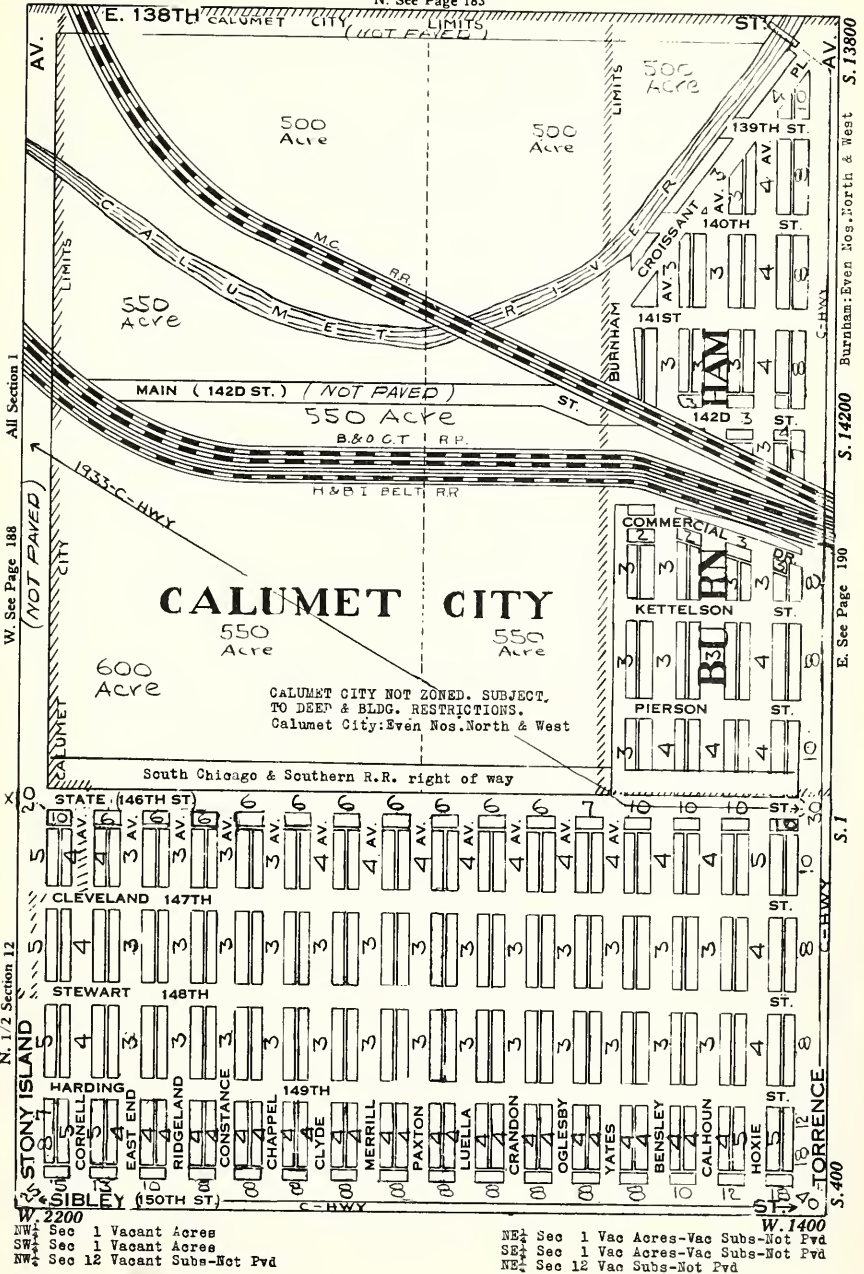
S. 74600

S. 15000 Dolton: Even Nos. North & West

W. 2200

T. 36 N.—R. 14 E.

N. Sec Page 183



All Section 1

W. Sec Page 188 (NOT PAVED)

N. 1/2 Section 12

W. 1/2 Section 12

NW 1/4 Sec 12 2200
 SW 1/4 Sec 12 2200
 NE 1/4 Sec 12 2200
 SE 1/4 Sec 12 2200
 NW 1/4 Sec 12 2200
 SW 1/4 Sec 12 2200
 NE 1/4 Sec 12 2200
 SE 1/4 Sec 12 2200

S. 13800 Burnham:Even Nos.North & West

S. 14200

E. Sec Page 190

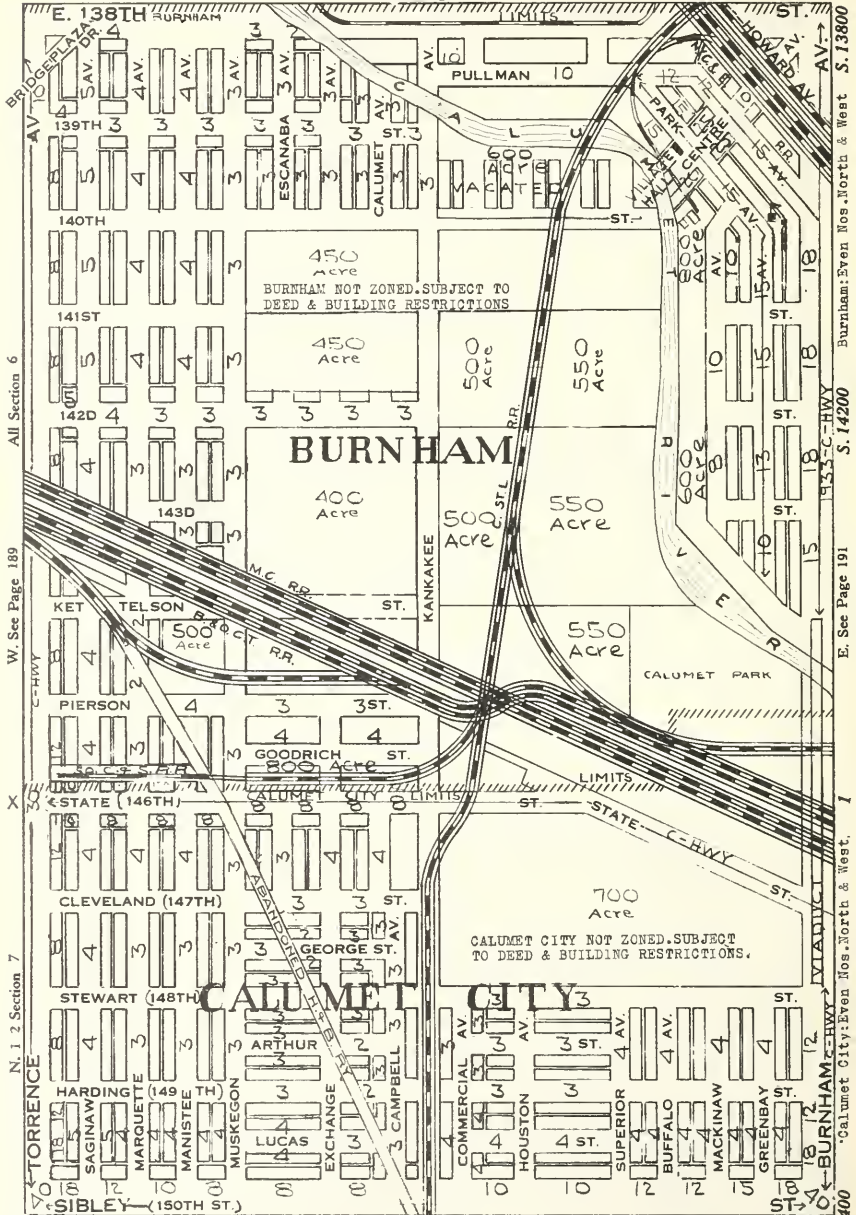
S. 1

C-HWY

S. 400

NW 1/4 Sec 12 1400
 SW 1/4 Sec 12 1400
 NE 1/4 Sec 12 1400
 SE 1/4 Sec 12 1400

T. 36 N.—R. 15 E.
N. See Page 184



All Section 6

W. See Page 189

N. 1, 2 Section 7

W. 1400
 NW 1/4 Sec 6 Vacant Subs-Not Pvd
 SW 1/4 Sec 6 Vacant Subs-Not Pvd
 NW 1/4 Sec 7 Vacant Subs-Not Pvd

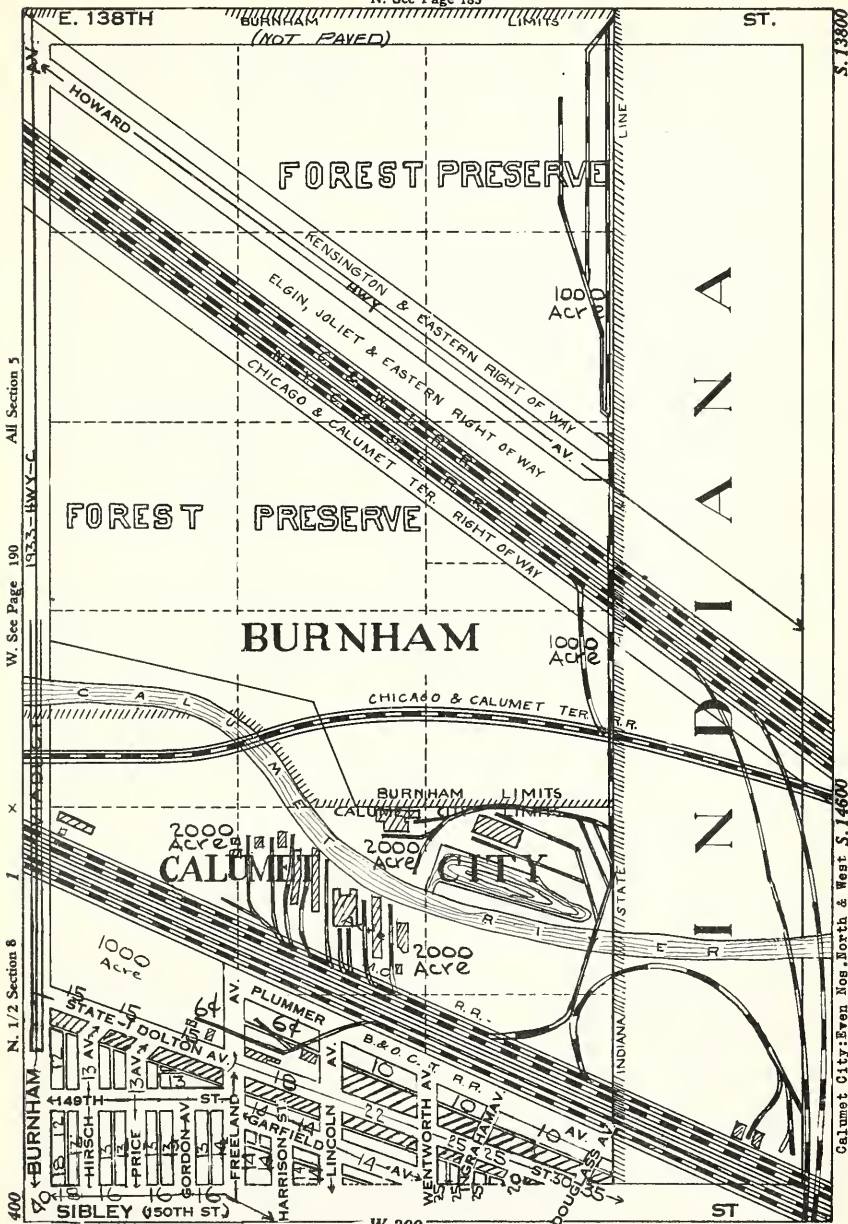
S. See Page 192

NE 1/4 Sec 6 Cl 2-3-4-Most Vac-Part Pvd-Amer-Pol
 SE 1/4 Sec 6 Vacant Acres
 NE 1/4 Sec 7 Vacant Acres-Vac Subs-Not Pvd

W. 600

Burnham: Even Nos. North & West S. 13800
 S. 14200
 E. See Page 191
 Calumet City: Even Nos. North & West. I
 400

T. 36 N.—R. 15 E.
N. See Page 185

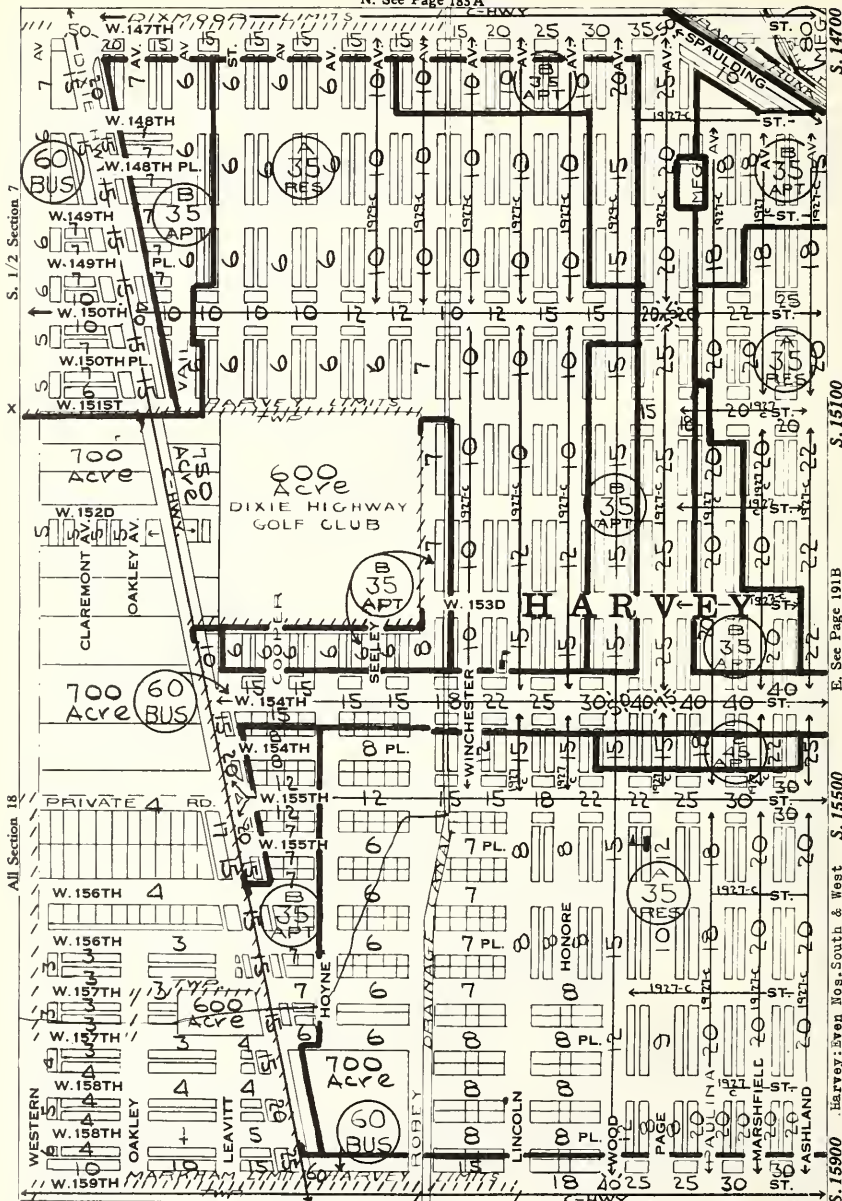


W. See Page 190
1933—HWY—C
N. 1/2 Section 8
400
← BURNHAM
← HOWARD
← E. 138TH
← STATE
← SIBLEY (50TH ST)
← HIRSCHE
← PRICE
← GORDON AV.
← FRELAND
← HARRISON ST
← GARFIELD
← LINCOLN
← VENTWORTH ST
← DOUGLASS

S. 13800
INDIANA
STATE LINE
CALUMET CITY: Even Nos. North & West S. 14600

W. 600
All See 5 Forest Preserve
See 8 Class 1-2-3-4-Few Lots-Part Pvd-Amer-Pol
W. 200
S. See Page 193

T. 36 N.—R. 14 E.
N. See Page 185A



S. 1/2 Section 7

All Section 18

S. 14700

S. 15100

E. See Page 191B

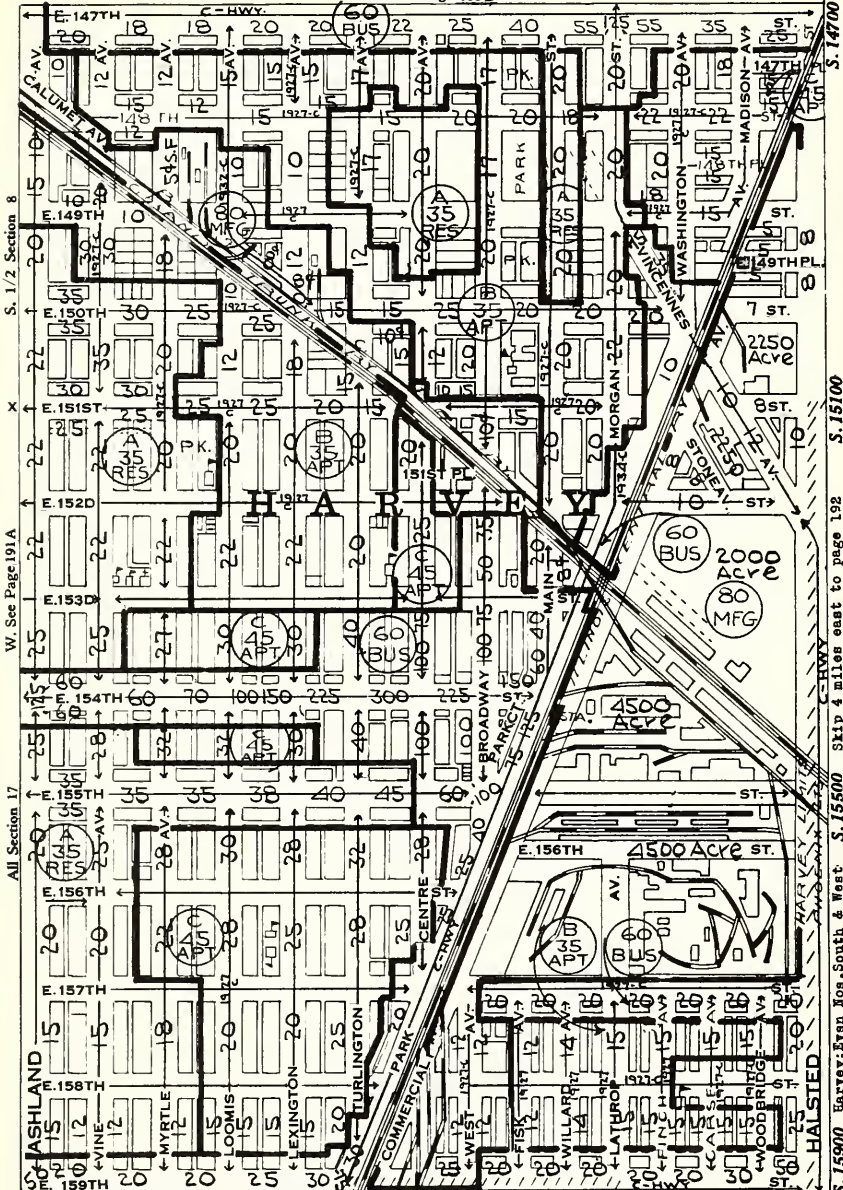
S. 15500

Harvey Even Nos. South & West

S. 15900

| | | | | | | | | |
|---|--|---------------------------------------|---|---|---|-------|-------|------|
| W. 342 | W. 182 | W. 160 | W. 122 | W. 82 | W. 62 | W. 42 | W. 22 | W. 1 |
| SW 1/4 Sec 7 Class 1-2-Vac Lots-Amer Few Negr | SE 1/4 Sec 7 Class 1-2-3-Vac Lots-Amer-Few Negro | NE 1/4 Sec 18 Class 1-2-Vac Lots-Amer | SE 1/4 Sec 18 Class 1-2-3-4-5-7-Vac Lots-Amer | NE 1/4 Sec 18 Class 1-2-3-4-6-Vac Lots-Amer | SE 1/4 Sec 18 Class 1-2-3-4-5-7-Vac Lots-Amer | | | |

T. 36 N. - R. 14 E.
N. Sec Page 185 B

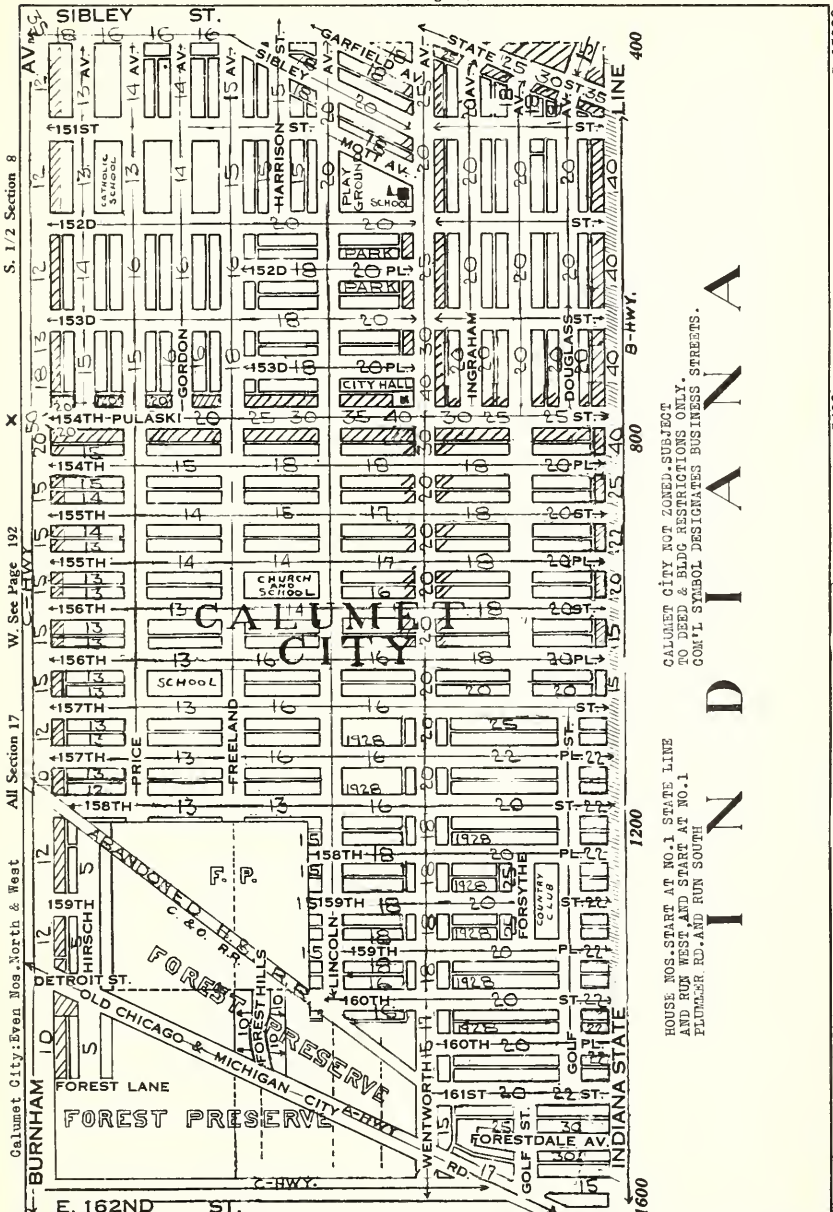


| SW 1/4 | E. 1 | E. 58 | E. 113 | E. 141 | E. 200 | E. 240 | E. 280 | E. 340 |
|--------------|------------------------------|-------|--------|--------|--------|--------------|----------------------|--------|
| See 8 Class | 2-2-4-5-7-9-42-Vac Lots-Amer | | | | | See 8 Class | 2-3-4-5-6-15-16-Amer | |
| See 17 Class | 2-3-4-5-6-Vac Lots-Amer | | | | | See 17 Class | 2-3-4-5-6-43-Amer | |
| See 17 Class | 2-3-4-5-6-Vac Lots-Amer | | | | | See 17 Class | 2-3-4-43-Amer | |

S. 15900 Harvey:Even Nos.South & West S. 15500 Skip 4 miles east to page 192 S. 15100

S. 14700

T. 36 N.—R. 15 E.
N. See Page 191



S. 1/2 Section 8
 W. Sec. Page 192
 All Section 17
 Calumet City: Even Nos. North & West
 Burnham
 W. 600
 W. 200
 W. 1

CALUMET CITY NOT ZONED-SUBJECT
 TO DEED & BLDG RESTRICTIONS ONLY.
 COM'Y SYMBOL DESIGNATES BUSINESS STREETS.
 HOUSE NOS. START AT NO. 1 STATE LINE
 AND RUN WEST AND START AT NO. 1
 FLUMMER RD. AND RUN SOUTH

SW 1/4 Sec 8 C1 1-2-3-4-Few Lots-Most Pvd-Amer-Pol SE 1/4 Sec 8 C1 3-4-5-Few Lots-All Pvd-Amer-Pol
 SW 1/4 Sec 17 C1 1-2-3-4-Few Lots-All Pvd-Amer NE 1/4 Sec 17 C1 3-4-5-15-18-Lots All Pvd-Amer
 SW 1/4 Sec 17 C1 1-2-3-4-Vac Lots-Amer-Pol SE 1/4 Sec 17 C1 3-4-5-9-Few Lots-All Pvd-Amer-Pol

S. 15000
 S. 15400
 S. 15800
 S. 16200

PROMINENT BUSINESS CORNERS FOR 26 YEARS COMPARED

The tables below are arranged according to east and west streets. Beginning at Howard street on the North, section line and prominent streets are covered in their order to the south city limits. The valuations given below are per front foot. The highest value corner, as published in the Olcott's Land Values Blue Book for the respective years, is the one listed in these tables. The year 1929 is selected as the peak price year.

In the list below, 50 x 100 is computed as coming under the corner influence. The downtown corners are an exception to this rule. 100 x 100 is the rule for determining corners in the central business district, in the territory bounded by the river, lake and Van Buren street.

The real estate transfers in Cook county for a number of years past, were as follows: 1910, 31,847; 1915, 56,882; 1920, 80,260; 1925, 122,900; 1929, 84,453; 1935, 50,496.

| Street | Corner of | 1910 | 1915 | 1920 | 1925 | 1929 | 1936 |
|---------------|----------------|-------|--------|--------|---------|---------|---------|
| Howard St. | Ashland Av. | \$ 50 | \$ 225 | \$ 450 | \$ 1500 | \$ 3250 | \$ 1000 |
| " " | Clark St. | 75 | 300 | 400 | 1000 | 2250 | 800 |
| " " | Ridge Av. | Acre | 75 | 100 | 700 | 1000 | 325 |
| " " | Western Av. | Acre | Acre | 250 | 500 | 1100 | 350 |
| Morse Av. | Glenwood Av. | 100 | 325 | 400 | 1000 | 1200 | 650 |
| Lunt Av. | Clark St. | 150 | 375 | 400 | 1000 | 1200 | 800 |
| " " | Western Av. | 25 | 75 | 75 | 200 | 600 | 300 |
| Devon Av. | Sheridan Rd. | 200 | 400 | 400 | 2000 | 3000 | 900 |
| " " | Clark St. | 150 | 1500 | 1000 | 2500 | 2000 | 700 |
| " " | Western Av. | Acre | 100 | 250 | 1000 | 2000 | 900 |
| " " | California Av. | Acre | 100 | 75 | 300 | 900 | 350 |
| " " | Kedzie Av. | Acre | 75 | 75 | 100 | 400 | 175 |
| Granville Av. | Broadway | 150 | 500 | 500 | 1100 | 1600 | 650 |
| Thorndale Av. | " | 75 | 300 | 400 | 1000 | 1500 | 520 |
| " " | Clark St. | 75 | 150 | 150 | 750 | 850 | 350 |
| Peterson Av. | Western Av. | Acre | 150 | 125 | 400 | 500 | 225 |
| " " | Lincoln Av. | Acre | 150 | 100 | 400 | 600 | 225 |
| Bryn Mawr Av. | Broadway | 250 | 600 | 650 | 1500 | 1750 | 850 |
| " " " | Clark St. | 100 | 175 | 225 | 550 | 550 | 206 |
| " " " | Western Av. | Acre | 150 | 180 | 200 | 500 | 175 |
| " " " | Lincoln Av. | Acre | 150 | 150 | 150 | 750 | 200 |
| " " " | Kedzie Av. | Acre | 75 | 150 | 300 | 750 | 275 |
| " " " | Kimball Av. | Acre | 25 | 60 | 100 | 500 | 250 |
| " " " | Crawford Av. | Acre | 100 | 100 | 200 | 350 | 150 |
| " " " | Milwaukee Av. | | 50 | 100 | 250 | 450 | 200 |
| Foster Av. | Sheridan Rd. | 175 | 270 | 270 | 1100 | 1500 | 500 |
| " " | Broadway | 150 | 250 | 300 | 1250 | 1000 | 350 |
| " " | Clark St. | 200 | 500 | 500 | 800 | 1200 | 400 |
| " " | Damen Av. | 50 | 80 | 80 | 250 | 400 | 150 |
| " " | Western Av. | 50 | 100 | 100 | 200 | 400 | 225 |
| Argyle St. | Sheridan Rd. | 250 | 350 | 1200 | 1500 | 2500 | 390 |
| " " | Broadway | 225 | 700 | 750 | 1250 | 2000 | 585 |
| Lawrence Av. | Sheridan Rd. | 200 | 375 | 750 | 3500 | 4250 | 1400 |
| " " | Broadway | 200 | 1250 | 1750 | 4000 | 5500 | 1800 |
| " " | Clark St. | 125 | 250 | 250 | 600 | 750 | 400 |
| " " | Ashland Av. | 100 | 125 | 125 | 450 | 750 | 325 |
| " " | Damen Av. | 75 | 250 | 300 | 600 | 1250 | 500 |
| " " | Lincoln Av. | 200 | 800 | 800 | 1800 | 3500 | 1250 |
| " " | Kedzie Av. | 150 | 500 | 900 | 2000 | 3000 | 900 |
| " " | Kimball Av. | 150 | 700 | 700 | 1750 | 2750 | 1100 |
| " " | Crawford Av. | 75 | 250 | 250 | 900 | 1250 | 450 |
| " " | Elston Av. | 50 | 200 | 200 | 600 | 1100 | 500 |
| " " | Milwaukee Av. | 125 | 500 | 400 | 1200 | 2500 | 1500 |
| " " | Central Av. | 25 | 50 | 75 | 200 | 800 | 200 |
| " " | Austin Av. | | 20 | 100 | 250 | 500 | 200 |
| Wilson Av. | Clarendon Av. | 175 | 250 | 350 | 1250 | 1200 | 400 |
| " " | Sheridan Rd. | 300 | 1500 | 2150 | 6000 | 5500 | 1500 |
| " " | Broadway | 500 | 2000 | 2250 | 6000 | 5500 | 2250 |
| " " | Clark St. | 150 | 200 | 200 | 600 | 600 | 400 |
| Montrose Av. | Lake Michigan | 100 | 125 | 225 | 750 | 1250 | 350 |
| " " | Carendon Av. | 125 | 150 | 225 | 900 | 1000 | 260 |
| " " | Broadway | 150 | 500 | 800 | 2500 | 2500 | 500 |
| " " | Clark St. | 125 | 250 | 250 | 400 | 600 | 300 |
| " " | Ashland Av. | 100 | 150 | 160 | 500 | 750 | 350 |
| " " | Damen Ave. | 100 | 300 | 250 | 500 | 800 | 300 |
| " " | Western Av. | 75 | 300 | 300 | 350 | 600 | 300 |
| " " | Kedzie Av. | 75 | 350 | 300 | 1000 | 1250 | 300 |
| " " | Crawford Av. | 50 | 350 | 350 | 400 | 500 | 150 |
| " " | Elston Av. | 75 | 400 | 400 | 400 | 700 | 250 |

| Street | Corner of | 1910 | 1915 | 1920 | 1925 | 1929 | 1936 |
|-----------------|------------------|-------|-------|-------|--------|--------|------|
| Montrose Av. | Cicero Av. | \$ 25 | \$ 75 | \$ 75 | \$ 200 | \$ 350 | 150 |
| " | Milwaukee Av. | 50 | 250 | 200 | 500 | 1000 | 500 |
| " | Central Av. | Acre | 50 | 100 | 200 | 500 | 175 |
| " | Narragansett Av. | | 25 | 50 | 75 | 125 | 50 |
| Irving Park Bl. | Clarendon Av. | 175 | 200 | 300 | 1000 | 1000 | 300 |
| " | Broadway | 200 | 300 | 400 | 1500 | 2000 | 500 |
| " | Sheridan Rd. | 225 | 250 | 300 | 1500 | 2500 | 900 |
| " | Clark St. | 100 | 200 | 400 | 450 | 300 | 175 |
| " | Ashland Av. | 125 | 250 | 250 | 600 | 850 | 400 |
| " | Lincoln Av. | 300 | 1250 | 1000 | 2000 | 2500 | 800 |
| " | Western Av. | 100 | 250 | 250 | 350 | 750 | 325 |
| " | Kedzie Av. | 50 | 500 | 300 | 750 | 1000 | 450 |
| " | Elston Av. | 250 | 750 | 750 | 1000 | 1500 | 550 |
| " | Crawford Av. | 125 | 400 | 500 | 1000 | 1250 | 500 |
| " | Milwaukee Av. | 250 | 1250 | 1000 | 1750 | 4000 | 1500 |
| " | Central Av. | Acre | 125 | 125 | 300 | 750 | 225 |
| " | Austin Av. | | 75 | 100 | 300 | 850 | 250 |
| " | Narragansett Av. | | 400 | 500 | 500 | 800 | 200 |
| " | Harlem Av. | | 25 | 25 | 150 | 400 | 150 |
| Addison St. | Sheridan Rd. | 275 | 700 | 700 | 1750 | 2250 | 750 |
| " | Broadway | 175 | 250 | 250 | 750 | 1000 | 390 |
| " | Halsted St. | 150 | 150 | 175 | 300 | 500 | 200 |
| " | Ashland Av. | 75 | 100 | 100 | 200 | 250 | 175 |
| " | Western Av. | Acre | 100 | 150 | 350 | 450 | 325 |
| " | Kedzie Av. | 40 | 100 | 125 | 150 | 500 | 200 |
| " | Crawford Av. | 50 | 125 | 125 | 300 | 750 | 200 |
| " | Milwaukee Av. | 60 | 150 | 150 | 150 | 400 | 175 |
| " | Cicero Av. | 35 | 100 | 100 | 200 | 450 | 175 |
| " | Central Av. | Acre | 50 | 50 | 150 | 400 | 175 |
| " | Narragansett Av. | | 25 | 50 | 125 | 350 | 125 |
| " | Harlem Av. | | 25 | 25 | 100 | 250 | 150 |
| Belmont Av. | Sheridan Rd. | 300 | 700 | 750 | 1500 | 2250 | 780 |
| " | Broadway | 150 | 300 | 300 | 900 | 1250 | 455 |
| " | Clark St. | 500 | 1000 | 1000 | 2000 | 2000 | 500 |
| " | Sheffield Av. | 350 | 1000 | 800 | 1750 | 2000 | 450 |
| " | Lincoln Av. | 750 | 2000 | 2250 | 4000 | 6000 | 3000 |
| " | Western Av. | 250 | 500 | 400 | 400 | 600 | 350 |
| " | Elston Av. | 140 | 600 | 600 | 600 | 750 | 225 |
| " | Kedzie Av. | 50 | 100 | 200 | 200 | 350 | 150 |
| " | Milwaukee Av. | 200 | 500 | 400 | 750 | 750 | 300 |
| " | Crawford Av. | 40 | 250 | 250 | 650 | 750 | 200 |
| " | Cicero Av. | 25 | 200 | 250 | 750 | 1500 | 550 |
| " | Central Av. | Acre | 100 | 100 | 175 | 900 | 600 |
| " | Narragansett Av. | Acre | 50 | 75 | 125 | 500 | 125 |
| " | Harlem Av. | Acre | 25 | 25 | 150 | 450 | 160 |
| Diversey Av. | Sheridan Rd. | 350 | 800 | 800 | 2500 | 4000 | 900 |
| " | Clark St. | 500 | 500 | 800 | 2000 | 3000 | 1500 |
| " | Halsted St. | 200 | 200 | 200 | 1200 | 1250 | 250 |
| " | Lincoln Av. | 175 | 250 | 250 | 750 | 1000 | 325 |
| " | Ashland Av. | 75 | 100 | 150 | 150 | 300 | 150 |
| " | Western Av. | 75 | 250 | 250 | 250 | 450 | 250 |
| " | Kedzie Av. | 75 | 100 | 100 | 250 | 450 | 200 |
| " | Milwaukee Av. | 150 | 350 | 350 | 1000 | 1750 | 1400 |
| " | Crawford Av. | 35 | 100 | 125 | 250 | 350 | 200 |
| " | Cicero Av. | 25 | 75 | 125 | 200 | 500 | 250 |
| " | Central Av. | 15 | 25 | 50 | 150 | 400 | 200 |
| " | Narragansett Av. | Acre | 25 | 25 | 100 | 350 | 100 |
| " | Harlem Av. | Acre | 25 | 25 | 100 | 250 | 125 |
| Fullerton Av. | Linc. Pk. West | 400 | 700 | 750 | 2000 | 3000 | 800 |
| " | Clark St. | 200 | 300 | 300 | 1000 | 1500 | 500 |
| " | Lincoln Av. | 200 | 600 | 850 | 1250 | 1250 | 600 |
| " | Ashland Av. | 80 | 150 | 150 | 150 | 450 | 175 |
| " | Elston Av. | 80 | 250 | 250 | 250 | 300 | 175 |
| " | Western Av. | 100 | 250 | 250 | 300 | 300 | 175 |
| " | Milwaukee Av. | 150 | 500 | 500 | 750 | 750 | 250 |
| " | Kedzie Av. | 150 | 200 | 200 | 500 | 500 | 200 |
| " | Central Pk. Av. | 75 | 200 | 200 | 450 | 750 | 225 |
| " | Crawford Av. | 60 | 350 | 300 | 425 | 900 | 350 |
| " | Cicero Av. | 75 | 300 | 200 | 750 | 1000 | 300 |
| " | Central Av. | 25 | 75 | 100 | 150 | 500 | 200 |
| " | Narragansett Av. | Acre | 50 | 50 | 75 | 150 | 65 |
| Grand Av. | Harlem Av. | Acre | 150 | 200 | 600 | 1250 | 900 |
| Center St. | Clark St. | 275 | 300 | 500 | 2000 | 2250 | 600 |
| " | Halsted St. | 150 | 250 | 200 | 300 | 350 | 175 |

| Street | Corner of | 1910 | 1915 | 1920 | 1925 | 1929 | 1936 |
|---------------|------------------|--------|--------|--------|--------|--------|------|
| Armitage Av. | Western Av. | \$ 100 | \$ 300 | \$ 300 | \$ 350 | \$ 500 | 275 |
| " " | Milwaukee Av. | 300 | 1000 | 1000 | 1250 | 1500 | 400 |
| " " | Kedzie Av. | 125 | 150 | 150 | 400 | 500 | 250 |
| " " | Crawford Av. | 60 | 250 | 250 | 300 | 600 | 275 |
| " " | Cicero Av. | 40 | 200 | 200 | 300 | 400 | 175 |
| " " | Leclair Av. | 80 | 150 | 150 | 200 | 300 | 160 |
| North Av. | Lake Shore Dr. | 1500 | 2000 | 2000 | 2250 | 4000 | 2000 |
| " " | Clark St. | 500 | 1500 | 1000 | 2000 | 2000 | 850 |
| " " | Sedgwick St. | 350 | 600 | 600 | 1000 | 1250 | 400 |
| " " | Larrabee St. | 500 | 1000 | 1000 | 1750 | 2000 | 700 |
| " " | Halsted St. | 500 | 1250 | 1000 | 1500 | 1500 | 400 |
| " " | Ashland Av. | 250 | 250 | 250 | 300 | 500 | 175 |
| " " | Milwaukee Av. | 500 | 1500 | 1500 | 2000 | 2000 | 800 |
| " " | Western Av. | 500 | 1250 | 1000 | 1100 | 1250 | 450 |
| " " | California Av. | 500 | 1500 | 1000 | 2000 | 2500 | 900 |
| " " | Kedzie Av. | 150 | 750 | 600 | 1000 | 1000 | 450 |
| " " | Crawford Av. | 300 | 1250 | 1000 | 2000 | 3000 | 1200 |
| " " | Cicero Av. | 75 | 250 | 200 | 400 | 750 | 300 |
| " " | Central Av. | Acre | 150 | 150 | 900 | 1250 | 400 |
| " " | Narragansett Av. | Acre | 75 | 100 | 250 | 500 | 200 |
| " " | Harlem Av. | Acre | 50 | 50 | 200 | 1000 | 300 |
| Division St. | Lake Shore Dr. | 1150 | 1800 | 1800 | 2600 | 3500 | 1430 |
| " " | State St. | 400 | 750 | 600 | 1500 | 2000 | 750 |
| " " | Clark St. | 500 | 800 | 1250 | 2000 | 2350 | 900 |
| " " | Ashland Av. | 500 | 1500 | 1500 | 1500 | 2500 | 450 |
| " " | Western Av. | 120 | 300 | 300 | 400 | 400 | 200 |
| " " | California Av. | 200 | 500 | 500 | 1250 | 1250 | 350 |
| " " | Kedzie Av. | 80 | 250 | 200 | 400 | 500 | 150 |
| " " | Crawford Av. | 30 | 250 | 250 | 300 | 600 | 200 |
| " " | Cicero Av. | 25 | 300 | 250 | 100 | 400 | 175 |
| " " | Central Av. | 30 | 100 | 100 | 300 | 600 | 225 |
| " " | Austin Av. | 25 | 100 | 120 | 700 | 800 | 325 |
| Chicago Av. | Michigan Av. | 500 | 1000 | 1500 | 4000 | 6000 | 3250 |
| " " | State St. | 500 | 1000 | 1000 | 1800 | 2100 | 850 |
| " " | Clark St. | 700 | 2000 | 2000 | 2500 | 3000 | 1000 |
| " " | Milwaukee Av. | 500 | 1500 | 1250 | 1500 | 2000 | 450 |
| " " | Ashland Av. | 200 | 750 | 1000 | 1750 | 3000 | 1500 |
| " " | Damen Av. | 150 | 500 | 500 | 1000 | 1000 | 350 |
| " " | Western Av. | 75 | 600 | 500 | 450 | 550 | 300 |
| " " | Kedzie Av. | 60 | 300 | 300 | 300 | 500 | 175 |
| " " | Crawford Av. | 60 | 300 | 300 | 250 | 500 | 175 |
| " " | Cicero Av. | 100 | 500 | 500 | 600 | 900 | 300 |
| " " | Laramie Av. | 75 | 200 | 200 | 400 | 1000 | 225 |
| " " | Central Av. | 50 | 250 | 250 | 450 | 850 | 300 |
| " " | Austin Av. | 40 | 200 | 200 | 700 | 1000 | 450 |
| Grand Av. | State St. | 600 | 1000 | 1000 | 1750 | 2000 | 750 |
| " " | Milwaukee Av. | 150 | 1500 | 1250 | 1250 | 1250 | 400 |
| " " | Ashland Av. | 125 | 250 | 250 | 250 | 250 | 175 |
| " " | Western Av. | 100 | 200 | 200 | 200 | 250 | 175 |
| " " | Kedzie Av. | 50 | 250 | 250 | 200 | 300 | 150 |
| " " | Crawford Av. | 50 | 300 | 250 | 350 | 400 | 150 |
| " " | Cicero Av. | 25 | 100 | 80 | 100 | 300 | 110 |
| Milwaukee Av. | Ashland Av. | 1500 | 3500 | 3000 | 5000 | 5000 | 1250 |
| " " | Western Av. | 300 | 1250 | 1000 | 2000 | 2250 | 600 |
| " " | California Av. | 150 | 300 | 300 | 750 | 1000 | 300 |
| " " | Logan Square | 150 | 400 | 500 | 1200 | 1600 | 800 |
| " " | Kedzie Av. | 150 | 250 | 250 | 1000 | 1600 | 600 |
| " " | Central Pk. Av. | 150 | 400 | 400 | 1250 | 1500 | 350 |
| " " | Crawford Av. | 100 | 500 | 600 | 1500 | 1750 | 700 |
| " " | Elston Av. | | 75 | 75 | 300 | 650 | 225 |
| Chicago River | Michigan Av. | 800 | 1400 | 1400 | 6000 | 10000 | 6000 |
| Kinzie St. | State St. | 1000 | 1000 | 1000 | 1250 | 2000 | 725 |
| Lake St | Western Av. | 250 | 200 | 200 | 300 | 350 | 200 |
| " " | Kedzie Av. | 250 | 300 | 300 | 300 | 500 | 225 |
| " " | Crawford Av. | 150 | 300 | 300 | 300 | 750 | 350 |
| " " | Cicero Av. | 500 | 1200 | 700 | 1100 | 1100 | 325 |
| " " | Central Av. | 250 | 300 | 300 | 750 | 1100 | 800 |
| " " | Austin Av. | 75 | 150 | 200 | 500 | 800 | 450 |
| " " | Ridgeland Av. | 75 | 150 | 150 | 500 | 500 | 250 |
| " " | Oak Park Av. | 250 | 300 | 300 | 1250 | 1500 | 900 |
| " " | Marion St. | 250 | 300 | 300 | 1250 | 2250 | 2000 |
| " " | Harlem Av. | 150 | 150 | 150 | 650 | 2500 | 2000 |
| South Blvd. | Austin Av. | 100 | 200 | 250 | 500 | 1000 | 400 |
| " " | Ridgeland Av. | 100 | 200 | 200 | 500 | 600 | 300 |

| Street | Corner of | 1910 | 1915 | 1920 | 1925 | 1929 | 1936 |
|---------------|------------------|--------|--------|--------|--------|---------|-------|
| South Blvd | Oak Park Av. | \$ 200 | \$ 200 | \$ 200 | \$1000 | \$ 1400 | 450 |
| " " | Wisconsin Av. | 250 | 300 | 300 | 1000 | 1750 | 450 |
| Madison St. | Michigan Av. | 10300 | 11500 | 11500 | 15000 | 20000 | 12250 |
| " " | State St. | 28400 | 28700 | 32500 | 36000 | 45000 | 26000 |
| " " | Clark St. | 12800 | 14100 | 12650 | 14400 | 19900 | 10740 |
| " " | La Salle St. | 11700 | 12900 | 11700 | 14400 | 20200 | 12500 |
| " " | Halsted St. | 2500 | 4500 | 4000 | 5000 | 5000 | 1250 |
| " " | Ashland Av. | 700 | 1000 | 800 | 1500 | 2500 | 800 |
| " " | Paulina St. | 800 | 1250 | 1150 | 1500 | 2000 | 500 |
| " " | Western Av. | 1000 | 2000 | 2000 | 1500 | 2500 | 650 |
| " " | Kedzie Av. | 500 | 2000 | 1750 | 2500 | 3500 | 1100 |
| " " | Crawford Av. | 500 | 1000 | 1250 | 2250 | 7500 | 3250 |
| " " | Cicero Av. | 250 | 1200 | 800 | 2000 | 2500 | 1100 |
| " " | Central Av. | 100 | 100 | 100 | 750 | 1000 | 600 |
| " " | Austin Av. | 50 | 200 | 250 | 1250 | 1500 | 550 |
| " " | Ridgeland Av. | 75 | 100 | 100 | 400 | 500 | 200 |
| " " | Oak Park Av. | 75 | 80 | 80 | 500 | 700 | 275 |
| " " | Harlem Av. | 75 | 200 | 200 | 700 | 1000 | 300 |
| Harrison St. | State St. | 5500 | 6000 | 5150 | 5000 | 4500 | 2100 |
| " " | Halsted St. | 1400 | 1750 | 1500 | 1500 | 2000 | 400 |
| " " | Ashland Av. | 200 | 300 | 400 | 600 | 850 | 200 |
| " " | Western Av. | 250 | 500 | 400 | 400 | 500 | 225 |
| " " | Kedzie Av. | 200 | 200 | 500 | 650 | 750 | 300 |
| " " | Crawford Av. | 200 | 500 | 500 | 400 | 1000 | 350 |
| " " | Cicero Av. | 200 | 300 | 300 | 450 | 800 | 350 |
| " " | Central Av. | 25 | 75 | 100 | 250 | 450 | 200 |
| " " | Ridgeland Av. | 60 | 90 | 125 | 150 | 300 | 150 |
| " " | Oak Park Av. | 75 | 150 | 175 | 600 | 1000 | 350 |
| Archer Av. | State St. | 600 | 1250 | 900 | 1000 | 1000 | 250 |
| " " | Halsted St. | 250 | 300 | 300 | 300 | 300 | 100 |
| " " | Ashland Av. | 75 | 400 | 300 | 350 | 350 | 150 |
| " " | Western Av. | 125 | 400 | 400 | 400 | 400 | 200 |
| " " | Kedzie Av. | 75 | 300 | 250 | 525 | 750 | 200 |
| " " | Crawford Av. | 40 | 100 | 100 | 150 | 500 | 110 |
| " " | Cicero Av. | Acre | 300 | 300 | 250 | 750 | 150 |
| " " | Central Av. | | | 70 | 150 | 300 | 75 |
| " " | Narragansett Av. | | | 75 | 100 | 250 | 70 |
| " " | Harlem Av. | | | 75 | 150 | 300 | 110 |
| Roosevelt Rd. | Michigan Av. | 3500 | 4800 | 4140 | 5500 | 4200 | 2970 |
| " " | State St. | 1800 | 1800 | 1500 | 1300 | 1300 | 520 |
| " " | Halsted St. | 2000 | 2500 | 2500 | 3000 | 5250 | 1500 |
| " " | Ashland Av. | 500 | 750 | 800 | 1000 | 1000 | 300 |
| " " | Western Av. | 300 | 500 | 500 | 500 | 500 | 250 |
| " " | Kedzie Av. | 500 | 1500 | 1500 | 2500 | 4250 | 1400 |
| " " | Central Pk. Av. | 100 | 225 | 525 | 1200 | 1750 | 450 |
| " " | Crawford Av. | 600 | 1000 | 1000 | 1500 | 2500 | 600 |
| " " | Cicero Av. | 200 | 200 | 200 | 225 | 300 | 150 |
| " " | Central Av. | 40 | 100 | 125 | 200 | 200 | 125 |
| " " | Austin Av. | 40 | 150 | 200 | 350 | 1200 | 500 |
| " " | Ridgeland Av. | 40 | 75 | 100 | 300 | 500 | 175 |
| " " | Harlem Av. | 40 | 60 | 75 | 300 | 600 | 175 |
| 22nd St. | Cottage Grove | 1000 | 1250 | 1250 | 1500 | 1500 | 400 |
| " " | Michigan Av. | 2000 | 2500 | 2000 | 2500 | 2200 | 600 |
| " " | State St. | 1000 | 1250 | 1000 | 1000 | 1000 | 300 |
| " " | Wentworth Av. | 200 | 400 | 450 | 450 | 1250 | 300 |
| " " | Halsted St. | 225 | 300 | 300 | 300 | 300 | 150 |
| " " | Ashland Av. | 125 | 500 | 400 | 300 | 300 | 160 |
| " " | Western Av. | 80 | 400 | 400 | 400 | 400 | 150 |
| " " | Kedzie Av. | 20 | 500 | 500 | 1000 | 1250 | 450 |
| " " | Crawford Av. | 200 | 1000 | 1000 | 1000 | 1350 | 350 |
| " " | 48th Av. | 75 | 200 | 250 | 750 | 1500 | 500 |
| " " | 56th Av. | 50 | 200 | 200 | 500 | 1000 | 300 |
| " " | Austin Av. | 25 | 125 | 150 | 400 | 900 | 400 |
| " " | Ridgeland Av. | Acre | 100 | 100 | 750 | 1100 | 475 |
| " " | Oak Park Av. | | 50 | 50 | 500 | 1200 | 450 |
| " " | Harlem Av. | | 100 | 100 | 500 | 500 | 175 |
| 26th St. | State St. | 500 | 600 | 450 | 500 | 500 | 200 |
| " " | Halsted St. | 150 | 200 | 200 | 200 | 200 | 100 |
| " " | Kedzie Av. | 150 | 600 | 400 | 700 | 1000 | 325 |
| " " | Crawford Av. | 200 | 600 | 600 | 1000 | 1250 | 500 |
| " " | Ridgeland Av. | | 75 | 100 | 250 | 600 | 150 |
| 31st St. | Cottage Grove | 600 | 750 | 300 | 750 | 750 | 175 |
| " " | Indiana Ave. | 750 | 1500 | 1250 | 1250 | 1000 | 250 |
| " " | State St. | 800 | 1000 | 1000 | 1500 | 1500 | 175 |

| Street | Corner of | 1910 | 1915 | 1920 | 1925 | 1929 | 1936 |
|-----------------|------------------|--------|--------|--------|--------|--------|------|
| 31st St. | Halsted St. | \$ 300 | \$ 400 | \$ 350 | \$ 900 | \$ 650 | 175 |
| 35th St. | Cottage Grove | 500 | 600 | 400 | 450 | 450 | 150 |
| " " | Indiana Av. | 600 | 1250 | 1000 | 1500 | 1250 | 250 |
| " " | State St. | 500 | 750 | 800 | 1750 | 2000 | 250 |
| " " | Halsted St. | 400 | 750 | 650 | 1250 | 1250 | 300 |
| " " | Ashland Av. | 150 | 300 | 250 | 400 | 400 | 160 |
| " " | Western Av. | 75 | 150 | 150 | 300 | 300 | 150 |
| 39th St. | Cottage Grove | 2000 | 1500 | 1750 | 1500 | 1250 | 600 |
| " " | Indiana Av. | 600 | 900 | 800 | 500 | 600 | 150 |
| " " | State St. | 500 | 650 | 600 | 600 | 600 | 125 |
| " " | Halsted St. | 125 | 200 | 150 | 150 | 250 | 125 |
| " " | Ashland Av. | 75 | 150 | 250 | 250 | 250 | 125 |
| 41st Pl. (Root) | Halsted St. | 200 | 1000 | 800 | 900 | 1000 | 400 |
| 43rd St. | Lake Park Av. | 300 | 300 | 300 | 650 | 850 | 207 |
| " " | Cottage Grove | 600 | 800 | 700 | 750 | 900 | 300 |
| " " | South Parkway | 500 | 500 | 500 | 600 | 750 | 325 |
| " " | State St. | 400 | 300 | 300 | 300 | 300 | 100 |
| 47th St. | Lake Park Av. | 450 | 450 | 450 | 800 | 1000 | 300 |
| " " | Cottage Grove | 500 | 700 | 600 | 1000 | 1750 | 450 |
| " " | South Parkway | 500 | 500 | 600 | 600 | 2000 | 600 |
| " " | State St. | 700 | 750 | 600 | 750 | 850 | 250 |
| " " | Halsted St. | 750 | 500 | 400 | 450 | 600 | 175 |
| " " | Ashland Av. | 900 | 1500 | 1750 | 3000 | 4000 | 1500 |
| " " | Western Av. | 100 | 300 | 300 | 400 | 500 | 150 |
| " " | Kedzie Av. | 75 | 250 | 200 | 500 | 400 | 125 |
| " " | Crawford Av. | 25 | 75 | 75 | 150 | 350 | 70 |
| " " | Cicero Av. | Acre | 50 | 50 | 100 | 300 | 70 |
| 51st St. | Lake Pk. Av. | 400 | 450 | 1500 | 1750 | 2750 | 600 |
| " " | Cottage Grove | 250 | 250 | 250 | 750 | 500 | 200 |
| " " | South Parkway | 550 | 700 | 700 | 1250 | 1500 | 450 |
| " " | State St. | 500 | 600 | 500 | 550 | 750 | 150 |
| " " | Halsted St. | 500 | 500 | 400 | 400 | 400 | 160 |
| " " | Ashland Av. | 350 | 750 | 700 | 1000 | 1500 | 400 |
| " " | Western Av. | 75 | 150 | 150 | 300 | 300 | 150 |
| 53rd St. | Hyde Pk. Bl. | 300 | 750 | 750 | 1250 | 2500 | 650 |
| " " | Lake Park Av. | 400 | 750 | 750 | 1500 | 2750 | 1200 |
| 55th St. | Lake Park Av. | 250 | 400 | 400 | 750 | 1000 | 300 |
| " " | Cottage Grove | 200 | 250 | 300 | 500 | 500 | 150 |
| " " | Prairie Av. | 450 | 800 | 800 | 1000 | 1250 | 450 |
| " " | State St. | 250 | 250 | 250 | 750 | 750 | 175 |
| " " | Halsted St. | 350 | 400 | 350 | 1000 | 1250 | 400 |
| " " | Ashland Av. | 200 | 250 | 250 | 500 | 1250 | 350 |
| " " | California Av. | 25 | 25 | 50 | 150 | 450 | 160 |
| " " | Kedzie Av. | 40 | 50 | 100 | 350 | 600 | 175 |
| " " | Crawford Av. | 25 | 25 | 25 | 40 | 300 | 90 |
| " " | Cicero Av. | Acre | 50 | 40 | 100 | 250 | 70 |
| " " | Central Av. | Acre | Acre | 25 | 30 | 150 | 50 |
| 59th St. | Stony Island | 250 | 400 | 400 | 1000 | 1750 | 325 |
| " " | Cottage Grove | 100 | 250 | 250 | 400 | 650 | -- |
| " " | State St. | 400 | 500 | 400 | 600 | 600 | 150 |
| " " | Wentworth Av. | 300 | 350 | 300 | 250 | 300 | 150 |
| " " | Halsted St. | 500 | 750 | 600 | 1500 | 2250 | 400 |
| " " | Ashland Av. | 150 | 300 | 200 | 350 | 450 | 200 |
| " " | Western Av. | 50 | 300 | 250 | 275 | 400 | 225 |
| " " | Kedzie Av. | 30 | 200 | 200 | 750 | 1250 | 450 |
| " " | Crawford Av. | 20 | 50 | 40 | 100 | 400 | 100 |
| 61st St. | Cottage Grove | 150 | 500 | 400 | 2000 | 2000 | 350 |
| " " | Calumet Av. | 150 | 300 | 400 | 600 | 700 | 260 |
| 63rd St. | Stony Island | 250 | 500 | 500 | 1500 | 2000 | 900 |
| " " | Woodlawn Av. | 300 | 350 | 350 | 3000 | 3900 | 900 |
| " " | Cottage Grove | 1000 | 2000 | 2000 | 5000 | 7000 | 1750 |
| " " | South Park Av. | 250 | 400 | 350 | 750 | 1500 | 350 |
| " " | State St. | 100 | 250 | 250 | 250 | 250 | 150 |
| " " | Halsted St. | 1500 | 5000 | 4000 | 9000 | 10000 | 7000 |
| " " | Ashland Av. | 750 | 1500 | 1250 | 2000 | 3000 | 1000 |
| " " | Western Av. | 100 | 750 | 700 | 1750 | 2500 | 850 |
| " " | Kedzie Av. | 75 | 400 | 600 | 1500 | 2000 | 900 |
| " " | Crawford Av. | 50 | 125 | 100 | 300 | 1000 | 250 |
| " " | Cicero Av. | Acre | 200 | 200 | 200 | 850 | 250 |
| " " | Central Av. | | | 300 | 300 | 750 | 275 |
| " " | Narragansett Av. | | | | 75 | 250 | 60 |
| " " | Harlem Av. | | | Acre | 50 | 200 | 80 |
| 67th St. | South Shore Dr. | 100 | 200 | 500 | 1500 | 1500 | 300 |
| " " | Stony Island | 100 | 750 | 900 | 3000 | 4000 | 1000 |

| Street | Corner of | 1910 | 1915 | 1920 | 1925 | 1929 | 1936 |
|-----------|-----------------|--------|--------|--------|--------|--------|------|
| 67th St | Cottage Grove | \$ 100 | \$ 300 | \$ 200 | \$ 750 | \$ 750 | 250 |
| " " | State St. | 125 | 125 | 125 | 200 | 600 | 150 |
| " " | Halsted St. | 175 | 175 | 175 | 750 | 1250 | 400 |
| " " | Ashland Av. | 100 | 100 | 125 | 250 | 600 | 250 |
| " " | Western Av. | 40 | 250 | 150 | 500 | 800 | 225 |
| " " | Kedzie Av. | 30 | 80 | 150 | 350 | 500 | 150 |
| " " | Crawford Av. | Acre | 25 | 25 | 50 | 300 | 75 |
| 69th St. | State St. | 100 | 350 | 250 | 200 | 300 | 150 |
| " " | Wentworth Av. | 400 | 400 | 400 | 600 | 700 | 250 |
| " " | Halsted St. | 600 | 1250 | 1250 | 2000 | 2000 | 650 |
| " " | Ashland Av. | 250 | 400 | 300 | 750 | 1250 | 350 |
| " " | Western Av. | 40 | 200 | 200 | 400 | 750 | 110 |
| 71st St. | South Shore Dr. | 100 | 200 | 400 | 1500 | 1750 | 900 |
| " " | Jeffery Av. | 100 | 200 | 400 | 1900 | 2500 | 1200 |
| " " | Stony Island | 100 | 200 | 250 | 1000 | 2000 | 450 |
| " " | Cottage Grove | 250 | 750 | 400 | 500 | 750 | 225 |
| " " | State St. | 75 | 200 | 200 | 100 | 250 | 175 |
| " " | Halsted St. | 100 | 150 | 150 | 250 | 600 | 125 |
| " " | Ashland Av. | 50 | 75 | 75 | 150 | 300 | 100 |
| " " | Western Av. | 25 | 100 | 100 | 200 | 750 | 225 |
| " " | Kedzie Av. | 15 | 25 | 80 | 80 | 250 | 70 |
| " " | Crawford Av. | Acre | Acre | 50 | 50 | 200 | 55 |
| 75th St. | Exchange Av. | 125 | 200 | 200 | 750 | 1500 | 600 |
| " " | Yates Av. | 50 | 75 | 100 | 600 | 900 | 300 |
| " " | Stony Island | 125 | 300 | 600 | 1000 | 1250 | 300 |
| " " | Cottage Grove | 250 | 500 | 600 | 1750 | 2250 | 700 |
| " " | State St. | 50 | 300 | 250 | 300 | 600 | 175 |
| " " | Vincennes Av. | 125 | 250 | 250 | 500 | 600 | 160 |
| 79th St. | Exchange Av. | 150 | 200 | 200 | 500 | 1750 | 400 |
| " " | Yates Av. | 25 | 25 | 75 | 350 | 750 | 200 |
| " " | Stony Island | 50 | 250 | 400 | 1000 | 2500 | 500 |
| " " | Cottage Grove | 75 | 300 | 200 | 1500 | 3750 | 1000 |
| " " | South Pk. Av. | 30 | 75 | 75 | 400 | 1200 | 300 |
| " " | State St. | 75 | 200 | 200 | 150 | 1500 | 325 |
| " " | Vincennes Av. | 200 | 250 | 250 | 250 | 1250 | 175 |
| " " | Halsted St. | 600 | 1000 | 1000 | 2500 | 4500 | 1500 |
| " " | Racine Av. | 200 | 250 | 250 | 800 | 1250 | 275 |
| " " | Ashland Av. | 100 | 400 | 400 | 1250 | 2500 | 800 |
| " " | Western Av. | 40 | 50 | 50 | 150 | 900 | 250 |
| 83rd St. | Yates Av. | 25 | 25 | 75 | 75 | 350 | 65 |
| " " | Stony Island | 25 | 50 | 125 | 250 | 500 | 80 |
| " " | Cottage Grove | 25 | 75 | 100 | 400 | 850 | 160 |
| " " | State St. | 25 | 75 | 75 | 75 | 500 | 80 |
| " " | Halsted St. | 50 | 100 | 100 | 200 | 500 | 80 |
| " " | Ashland Av. | 15 | 75 | 100 | 400 | 650 | 135 |
| " " | Western Av. | 10 | 25 | 25 | 90 | 325 | 79 |
| 87th St. | Commercial Av. | 150 | 150 | 150 | 300 | 600 | 175 |
| " " | South Chicago | 25 | 50 | 50 | 300 | 400 | 135 |
| " " | Stony Island | 25 | 100 | 200 | 500 | 1000 | 175 |
| " " | Cottage Grove | 50 | 75 | 200 | 500 | 1000 | 200 |
| " " | State St. | 25 | 50 | 100 | 125 | 600 | 150 |
| " " | Summit St. | 100 | 250 | 250 | 400 | 700 | 175 |
| " " | Ashland Av. | 25 | 150 | 250 | 750 | 1250 | 200 |
| 92nd St. | Commercial Av. | 750 | 1500 | 1500 | 2500 | 4000 | 1700 |
| 93rd St. | Stony Island | 35 | 100 | 100 | 200 | 500 | 100 |
| " " | Cottage Grove | 200 | 400 | 350 | 350 | 900 | 225 |
| 95th St. | State St. | 30 | 100 | 150 | 150 | 400 | 110 |
| " " | Halsted St. | 15 | 50 | 100 | 150 | 600 | 150 |
| " " | Ashland Av. | | 75 | 100 | 500 | 1500 | 325 |
| " " | Western Av. | | 50 | 200 | 300 | 1250 | 250 |
| " " | Kedzie Av. | | 25 | 75 | 250 | 500 | 90 |
| " " | Crawford Av. | | Acre | Acre | Acre | 300 | 50 |
| 103rd St. | South Pk. Av. | Acre | 25 | 200 | 250 | 900 | 175 |
| " " | Michigan Av. | 200 | 200 | 350 | 1000 | 1500 | 275 |
| " " | State St. | 50 | 50 | 100 | 150 | 350 | 125 |
| " " | Halsted St. | 40 | 100 | 125 | 300 | 750 | 150 |
| " " | Western Av. | | 50 | 100 | 250 | 800 | 175 |

“Complete Insu

The facilities of this office
the Agent or Broker in

BRUMME

INSURANCE U

Cook County Depart
senting Strong Old

175 West Jack
CHICAGO,

TELEPHONE

rance Service''

anticipate the needs of
all forms of insurance.

L BROS.

NDERWRITERS

ment Managers repre-
Line Companies only

son Boulevard
ILLINOIS

WABASH 2055

047
868
124
95
1936

MORTGAGES

•

DOVENMUEHLE

INC.

•

110 S. DEARBORN STREET

— Bank Floor —

"Just Phone Andover 2200"

B. M. WINSTON (1891-1933)
GILBERT H. SCRIBNER
HAMPDEN WINSTON

Winston & Co.

Real Estate, Renting, Loans, Insurance

First National Bank Building
Chicago

Telephone Central 4204

OFFICES IN PRINCIPAL CITIES

RANDOLPH 7609

NATIONAL SURVEY SERVICE

ENGINEERS AND LAND SURVEYORS

134 NORTH LA SALLE STREET

A NATIONAL SURVEY

IS INSURANCE AGAINST

EXPENSIVE LITIGATION



PROTECTION

