

88
88

89-88



1200501332255

最新譯
萬國輿地全圖

青島山堂發行

完

青島山堂

0 1 2 3 4 5 6 7 8 9 30 1 2 3 4 5

始



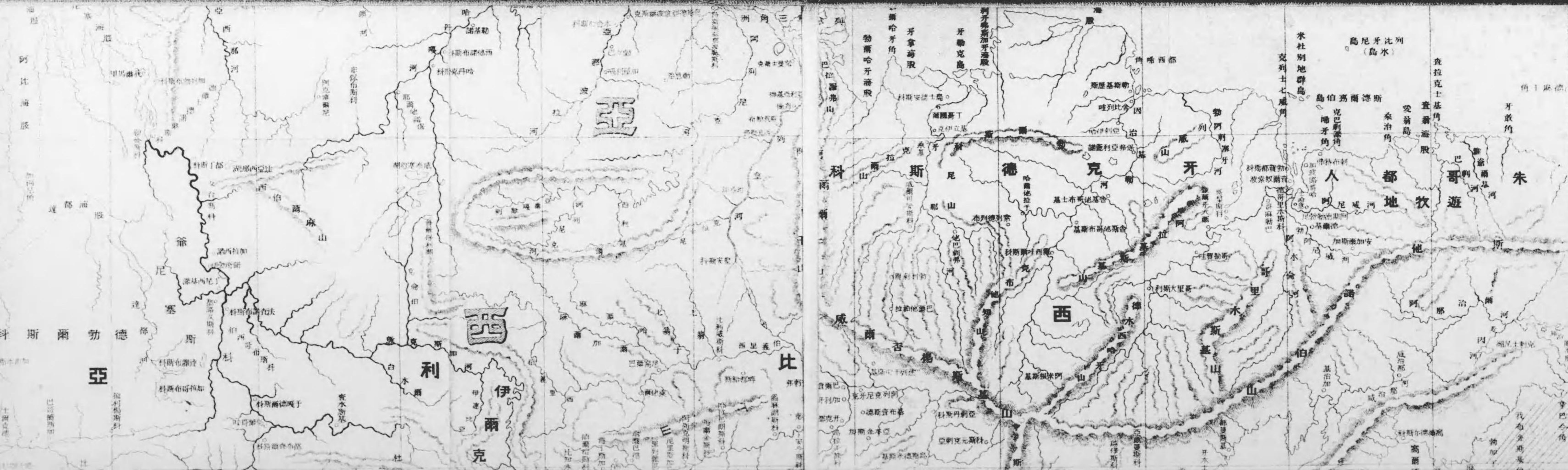

6 7 8 9 40 1 2 3 4 5 6 7 8 9 5

漢譯最新萬國輿地全圖

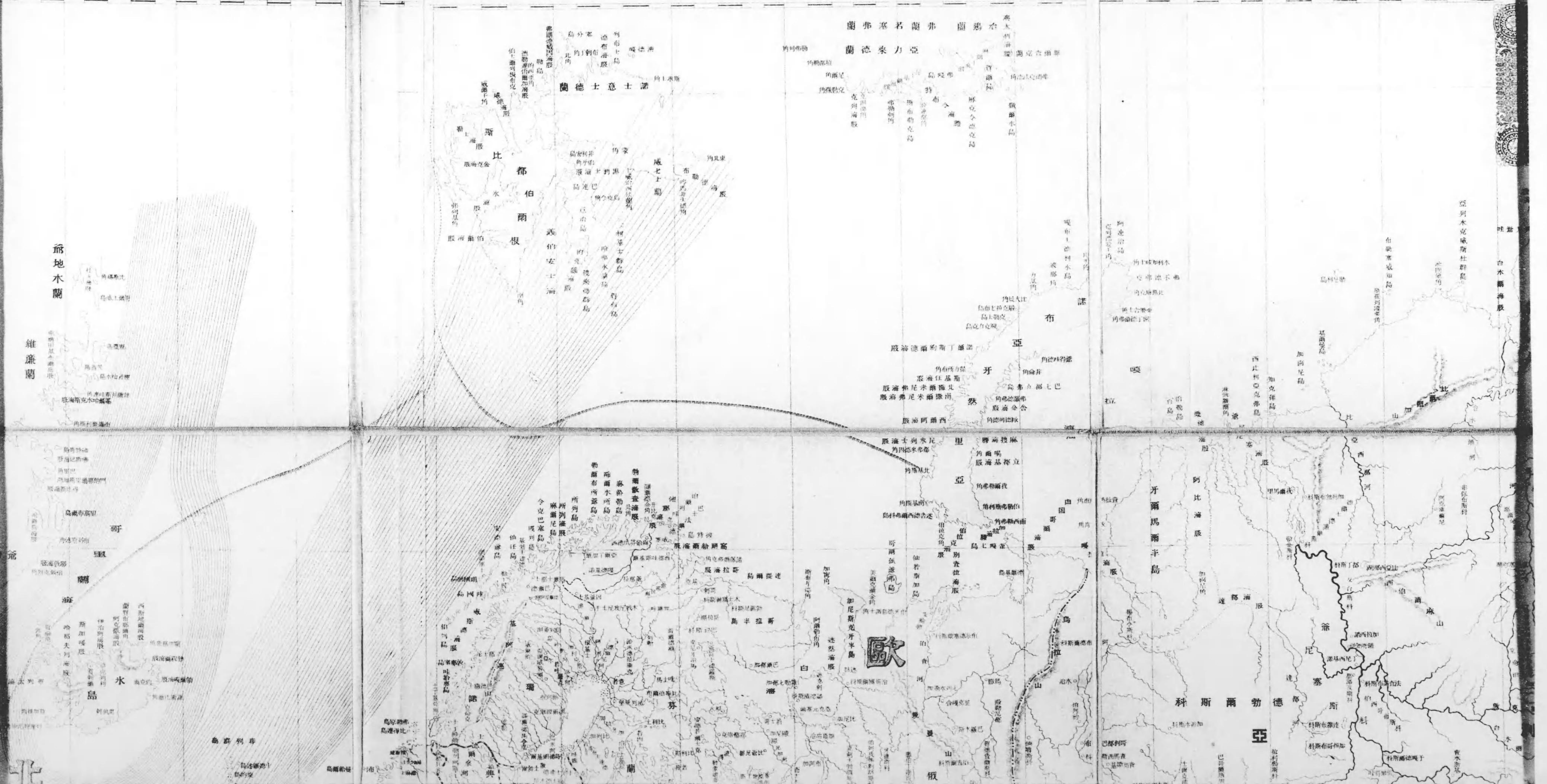
十八 十九 百 十百 十二百 十三百 十四百 十五百 十六百 十七百

七十

北 冰 洋



六十



維廉蘭

維廉蘭

蘭非塞若蘭非 蘭德來力亞

蘭德士意士諾

斯比都伯爾根

布

亞

牙

然

亞

里

亞

亞

亞

亞

亞

亞

亞

亞

亞

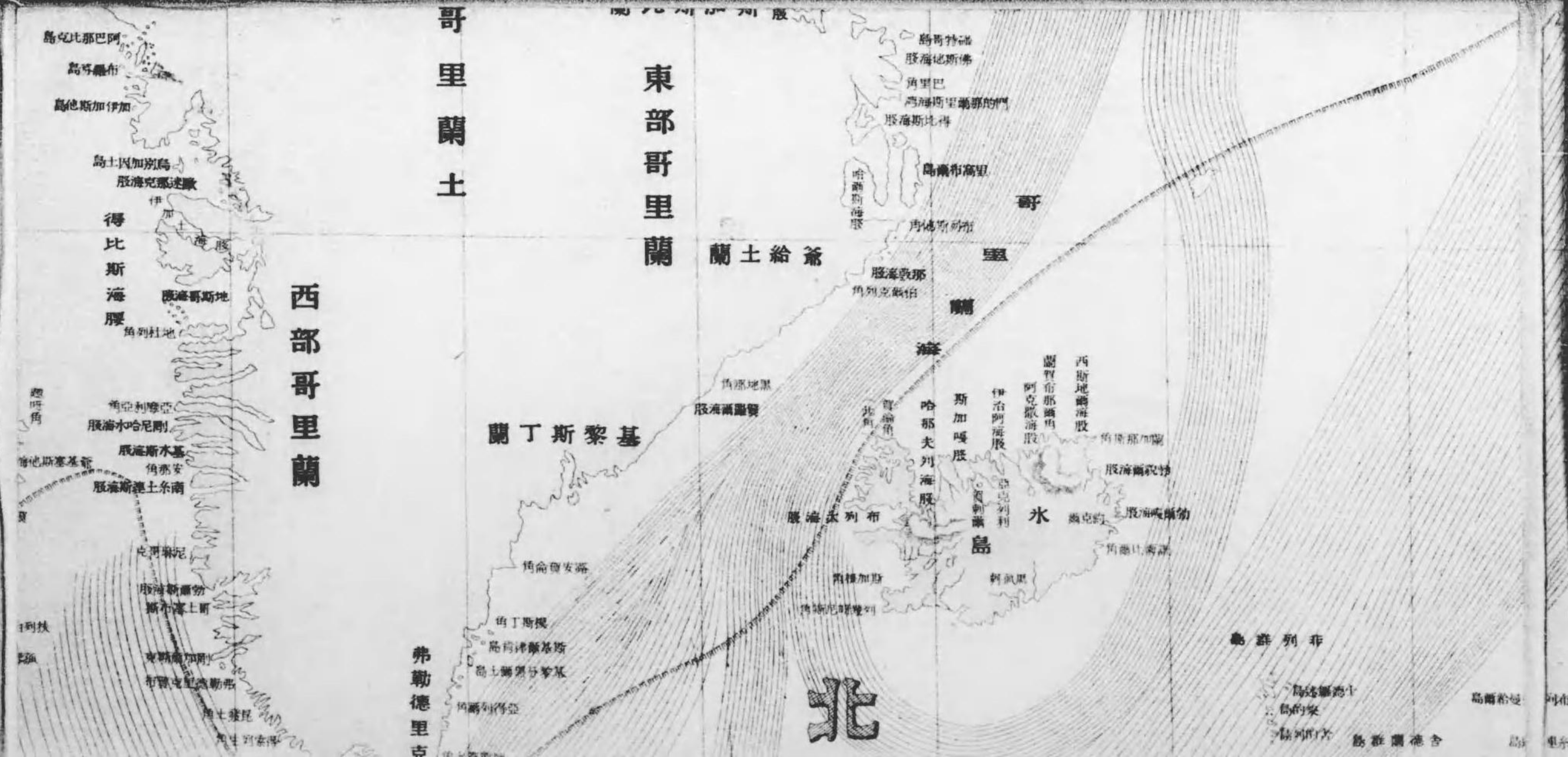

亞

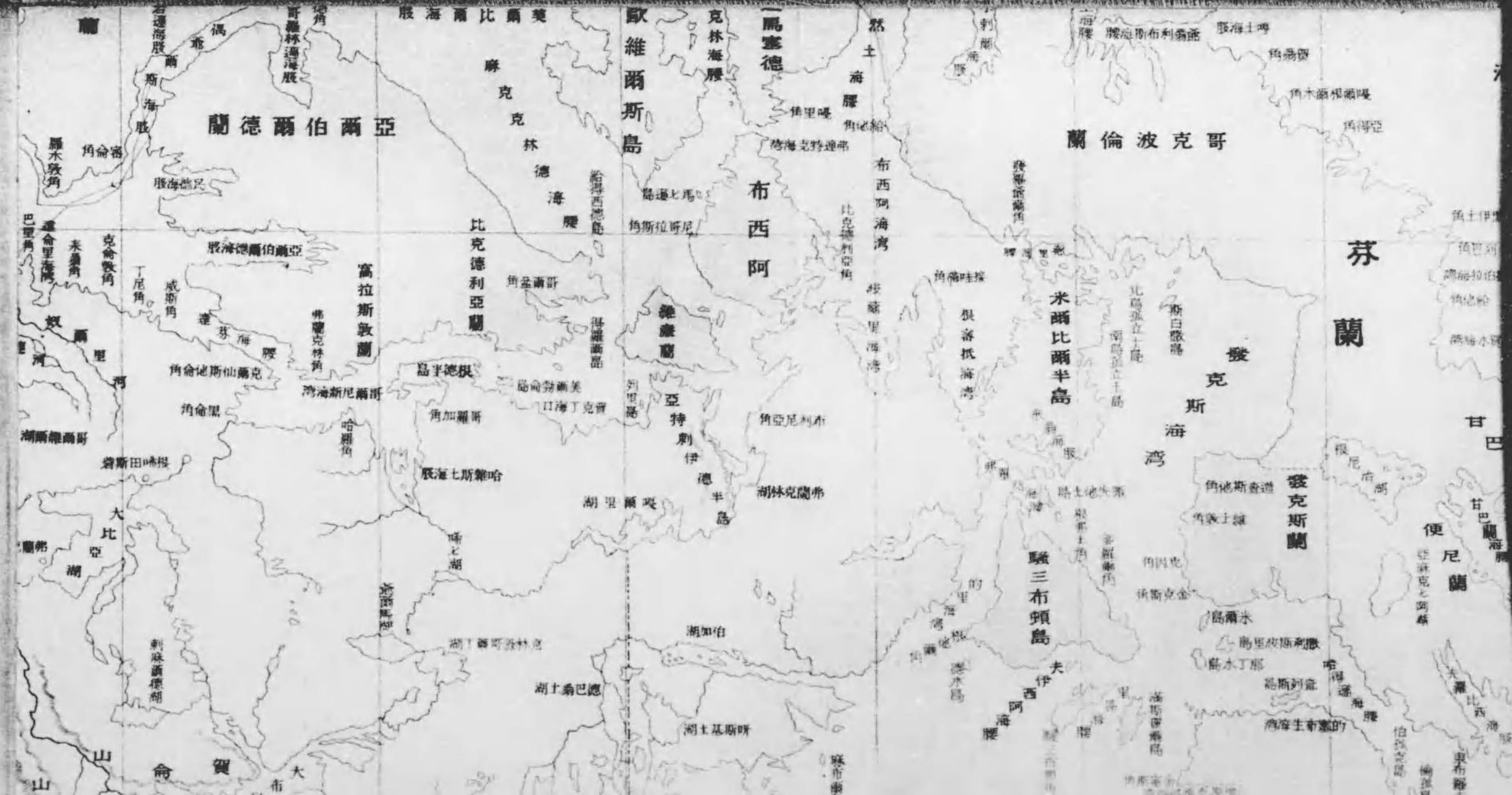
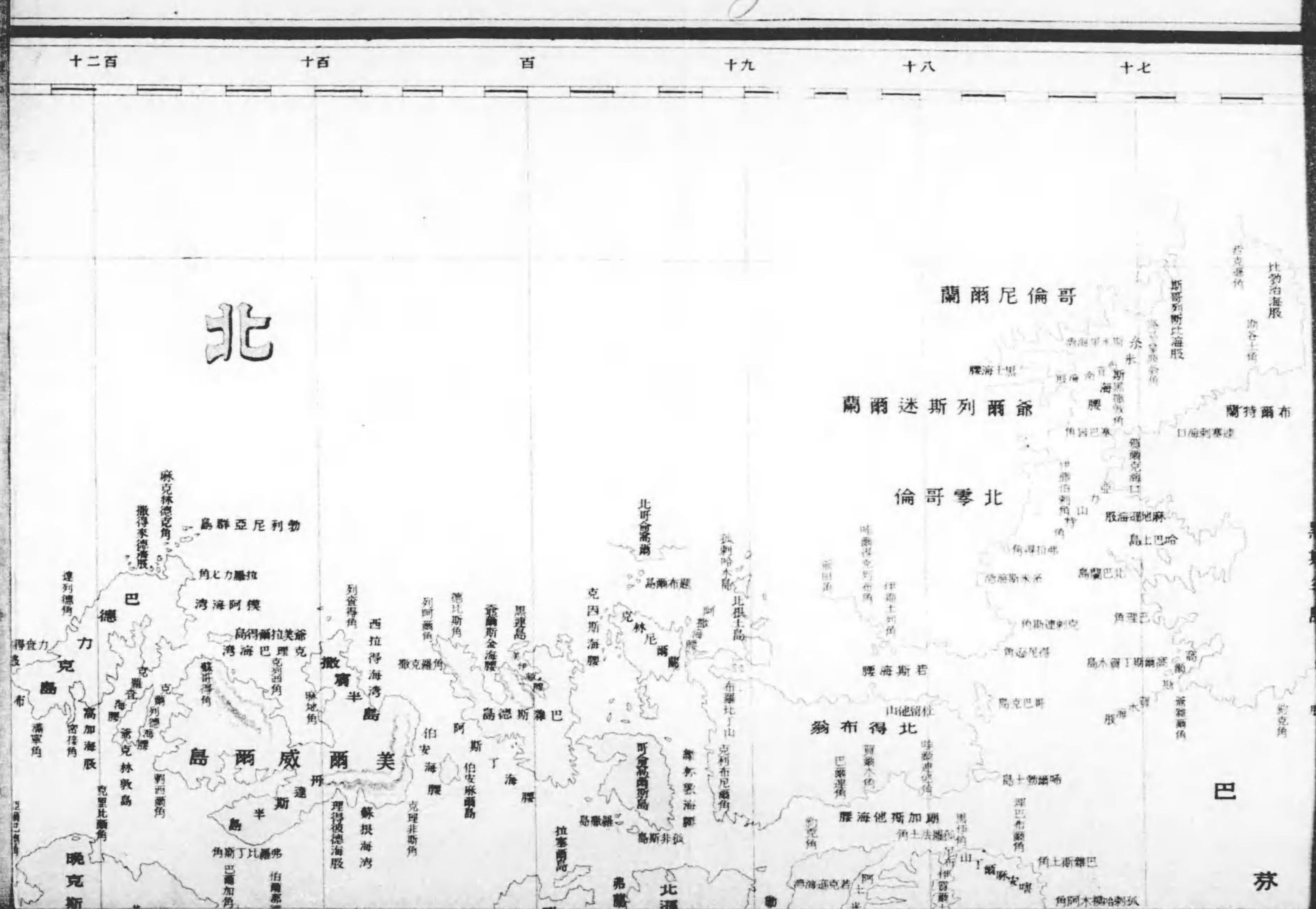

牙爾馬爾半島

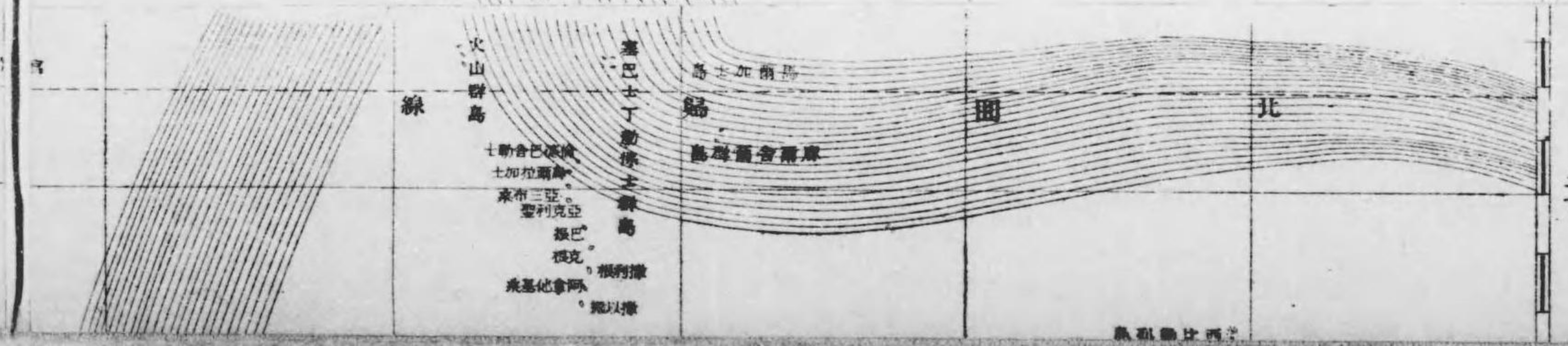
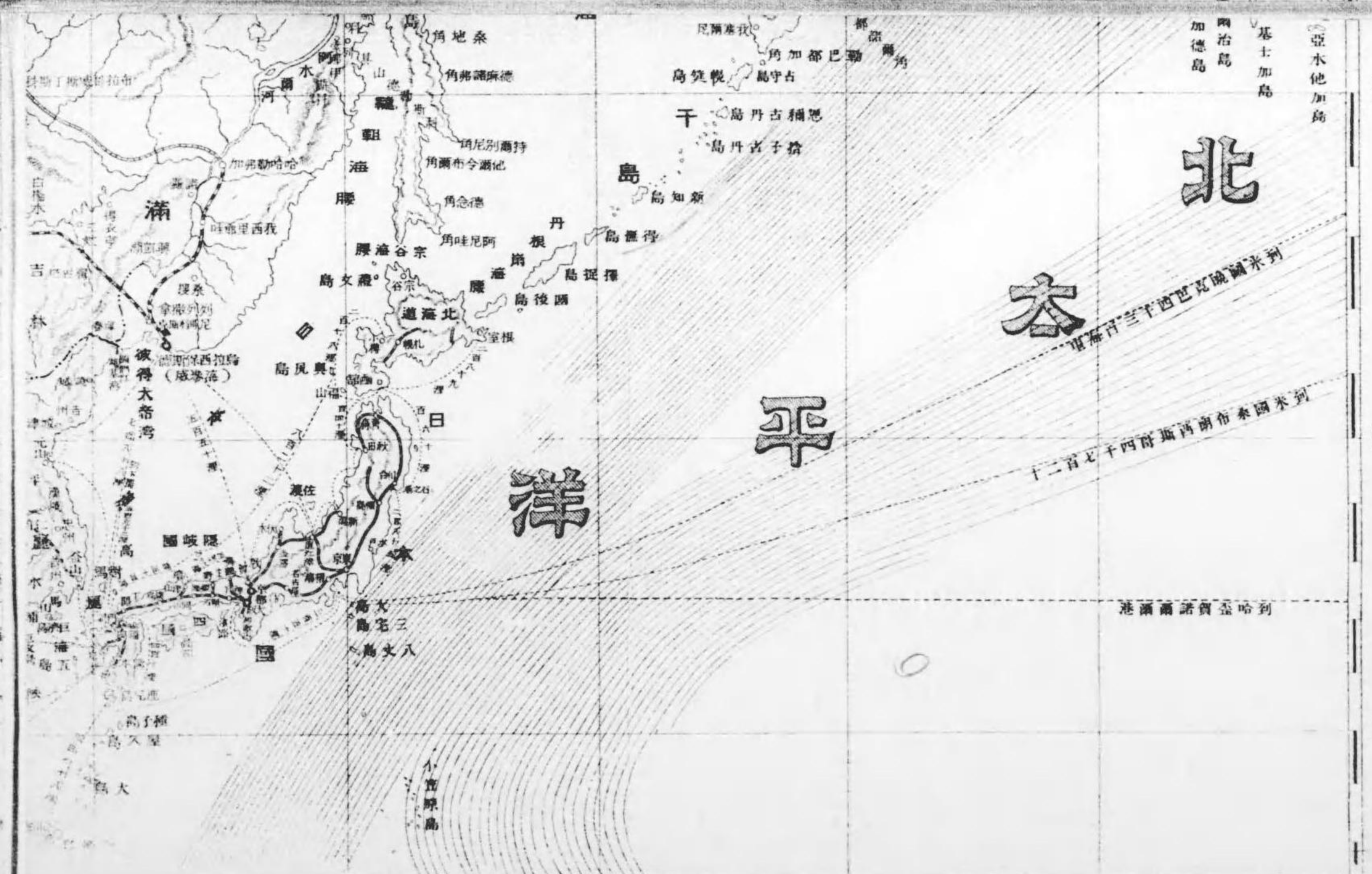
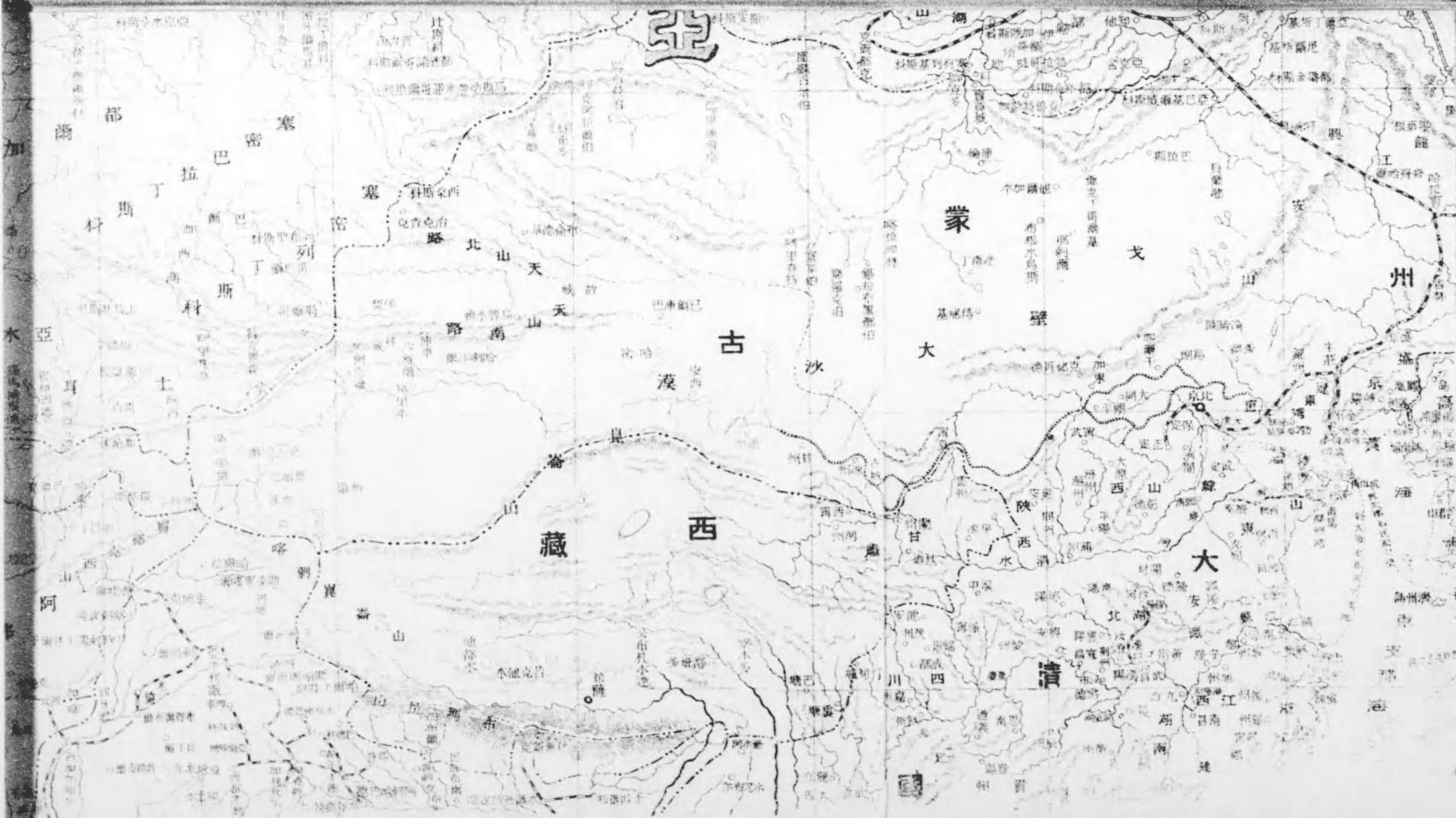
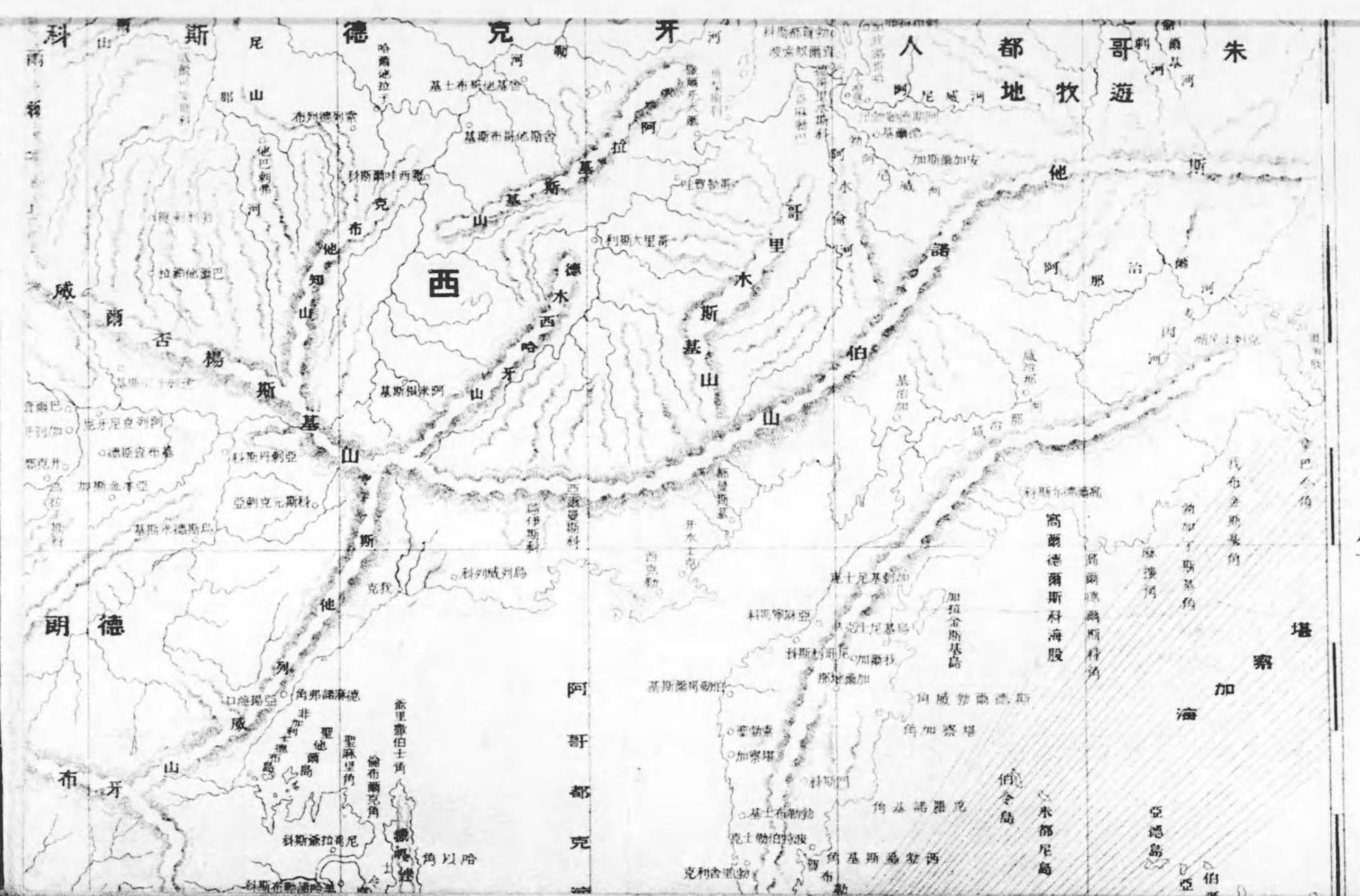
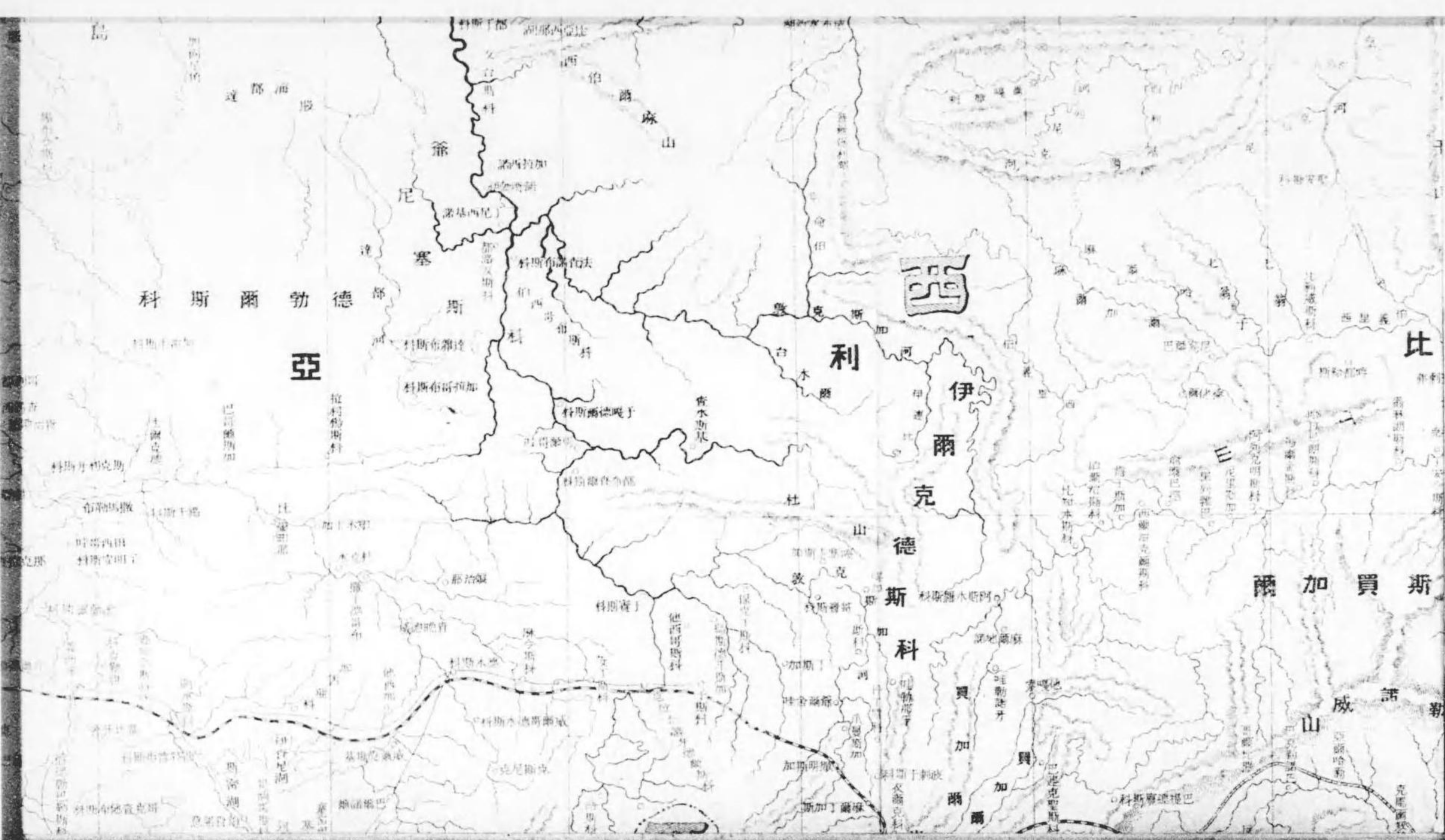
科斯爾勃德亞

歐

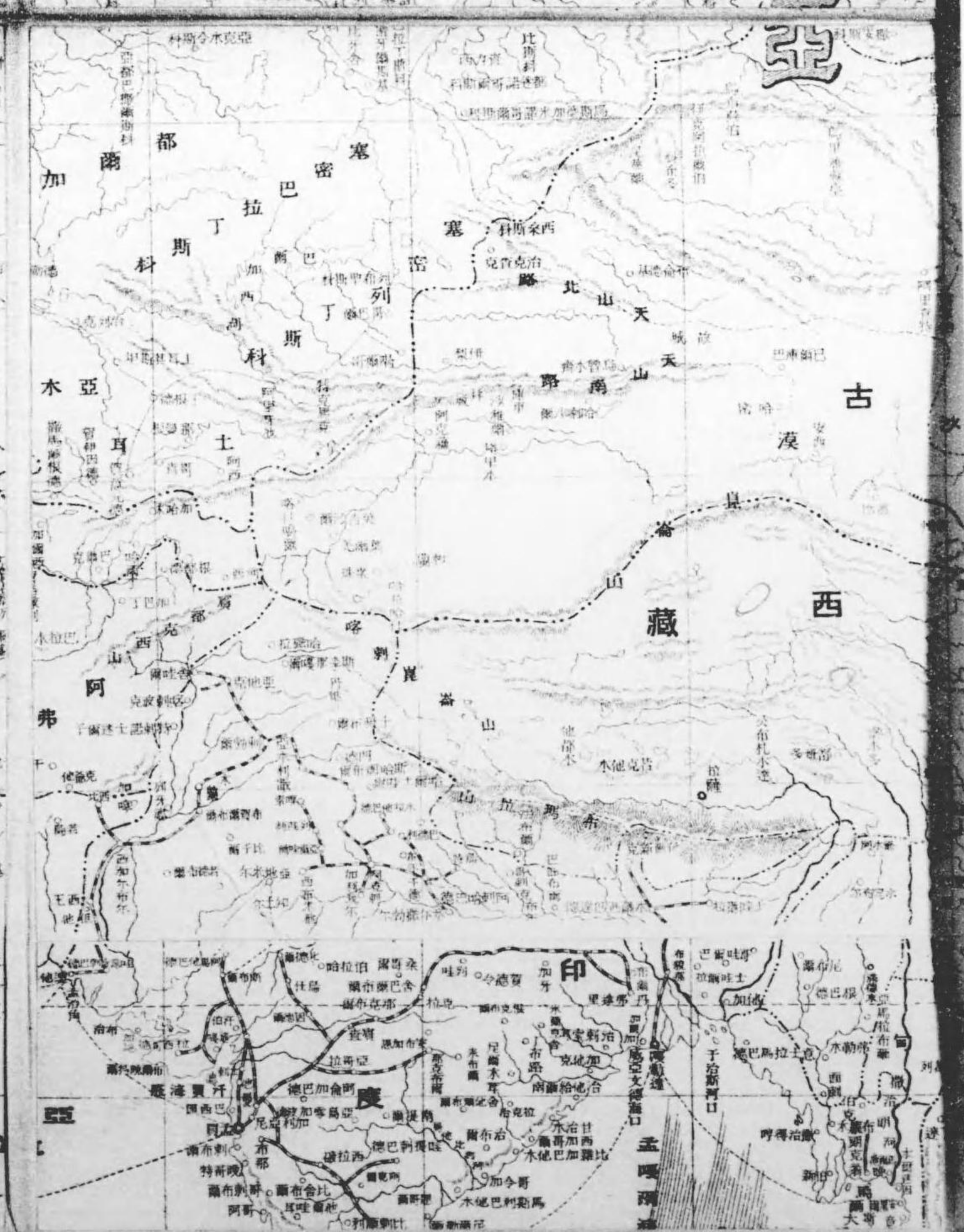
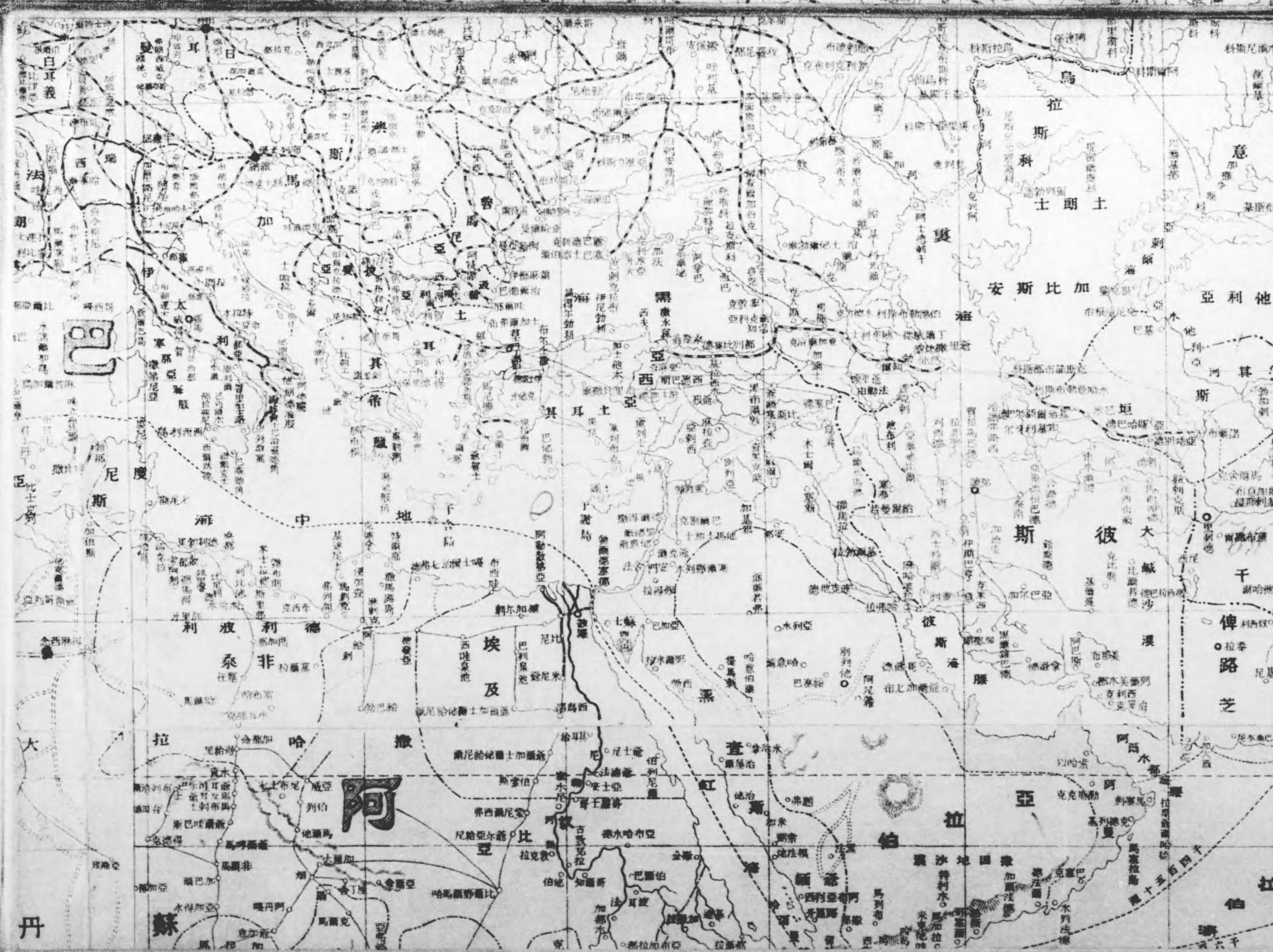
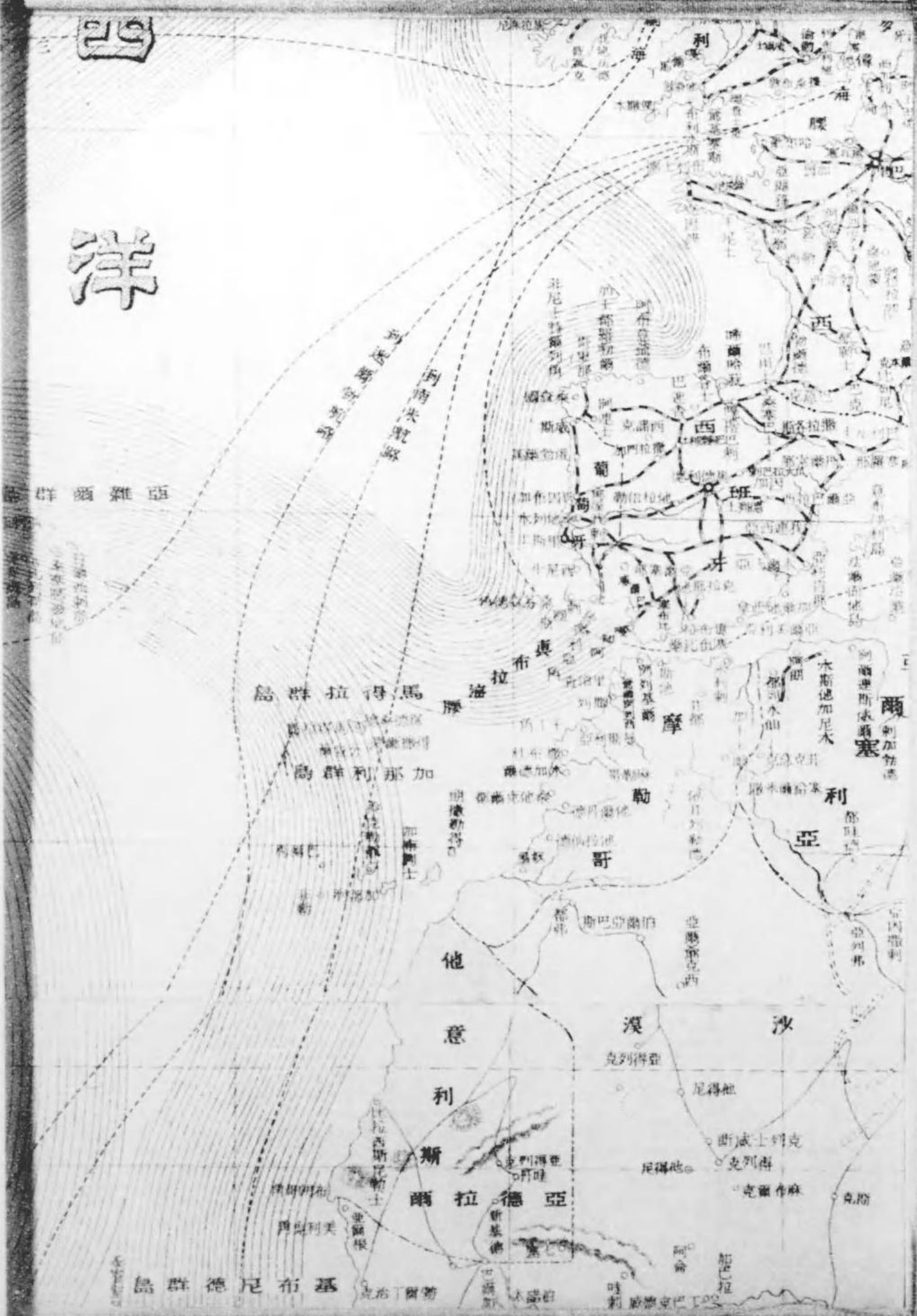
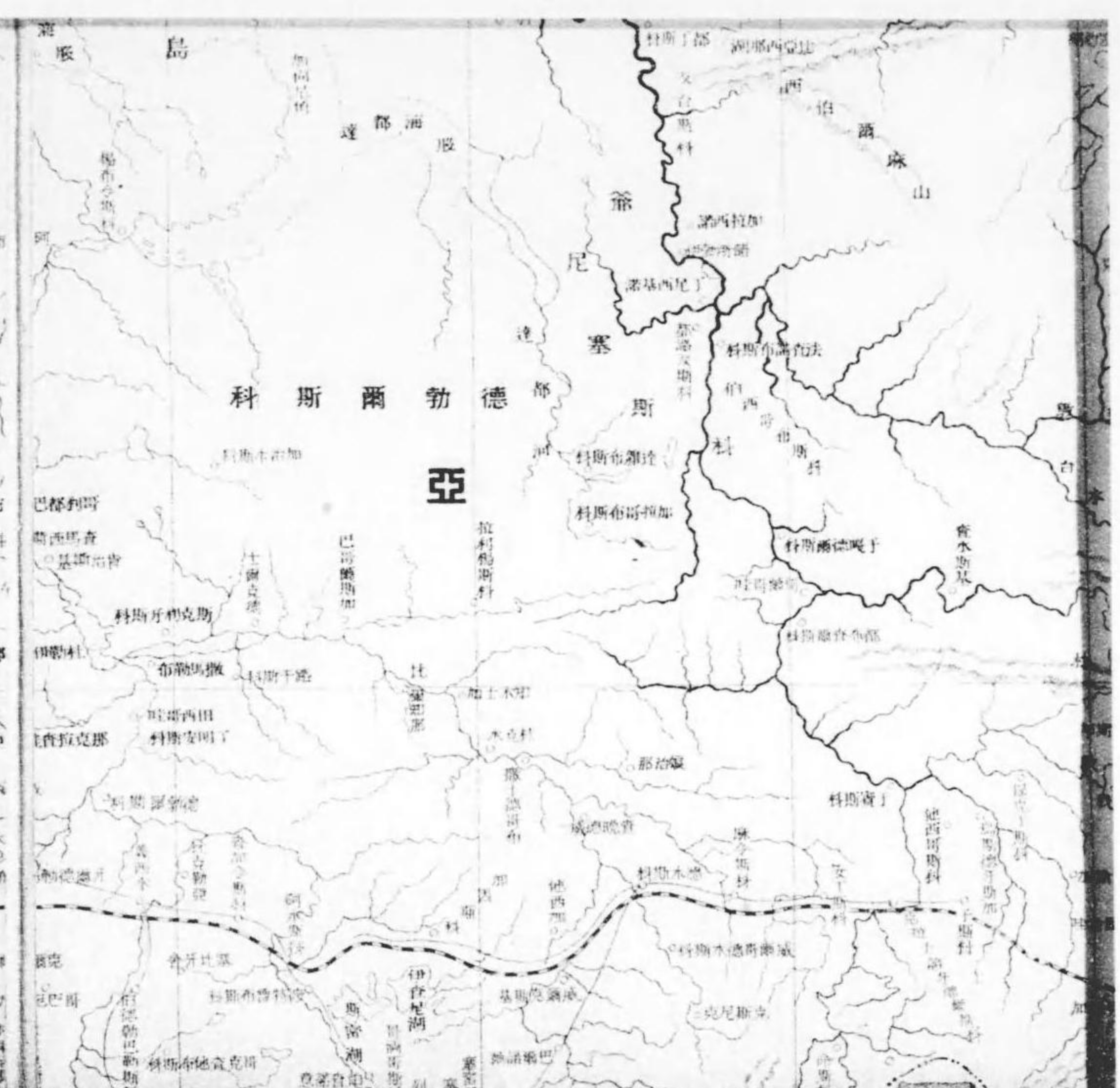
北

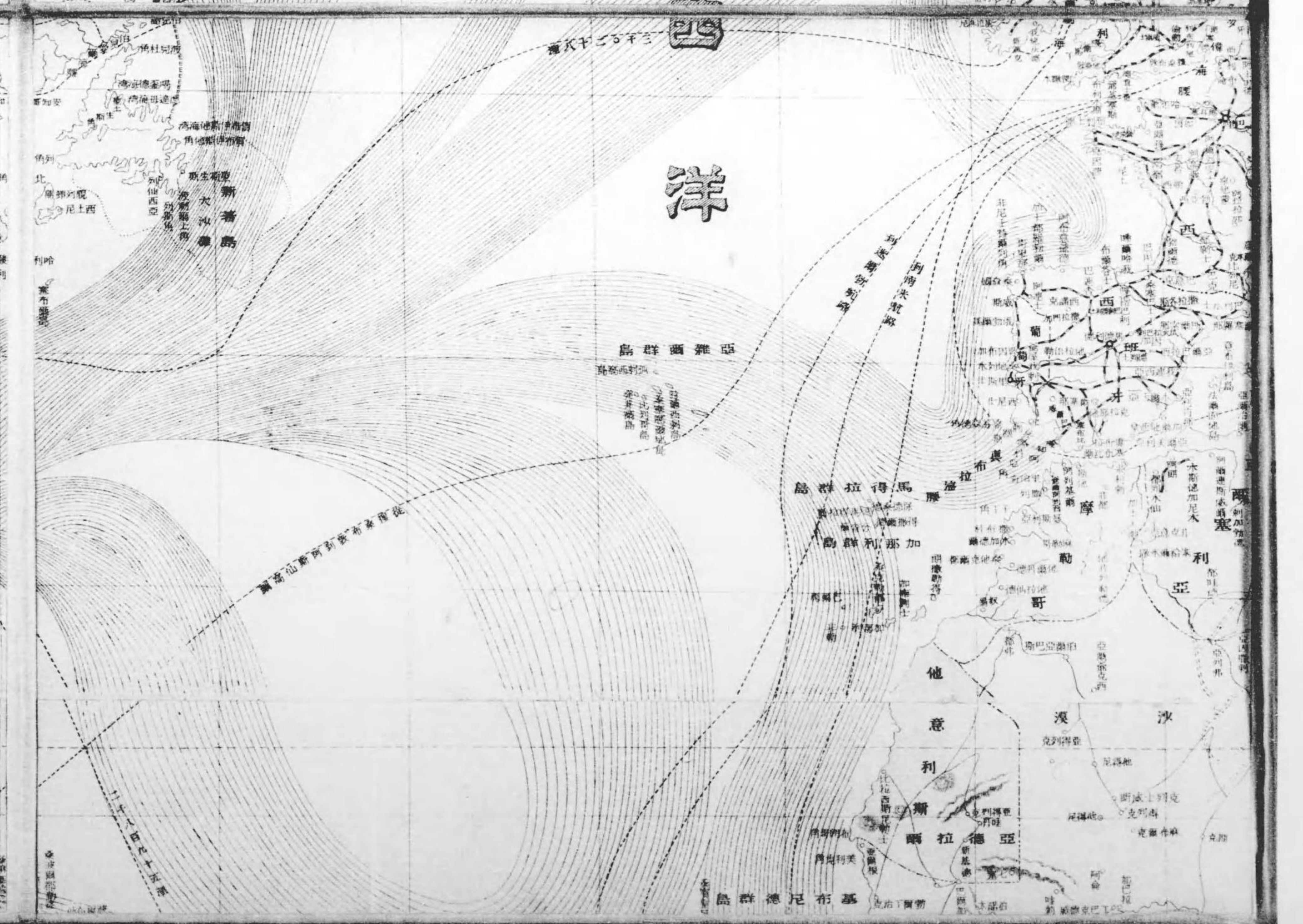
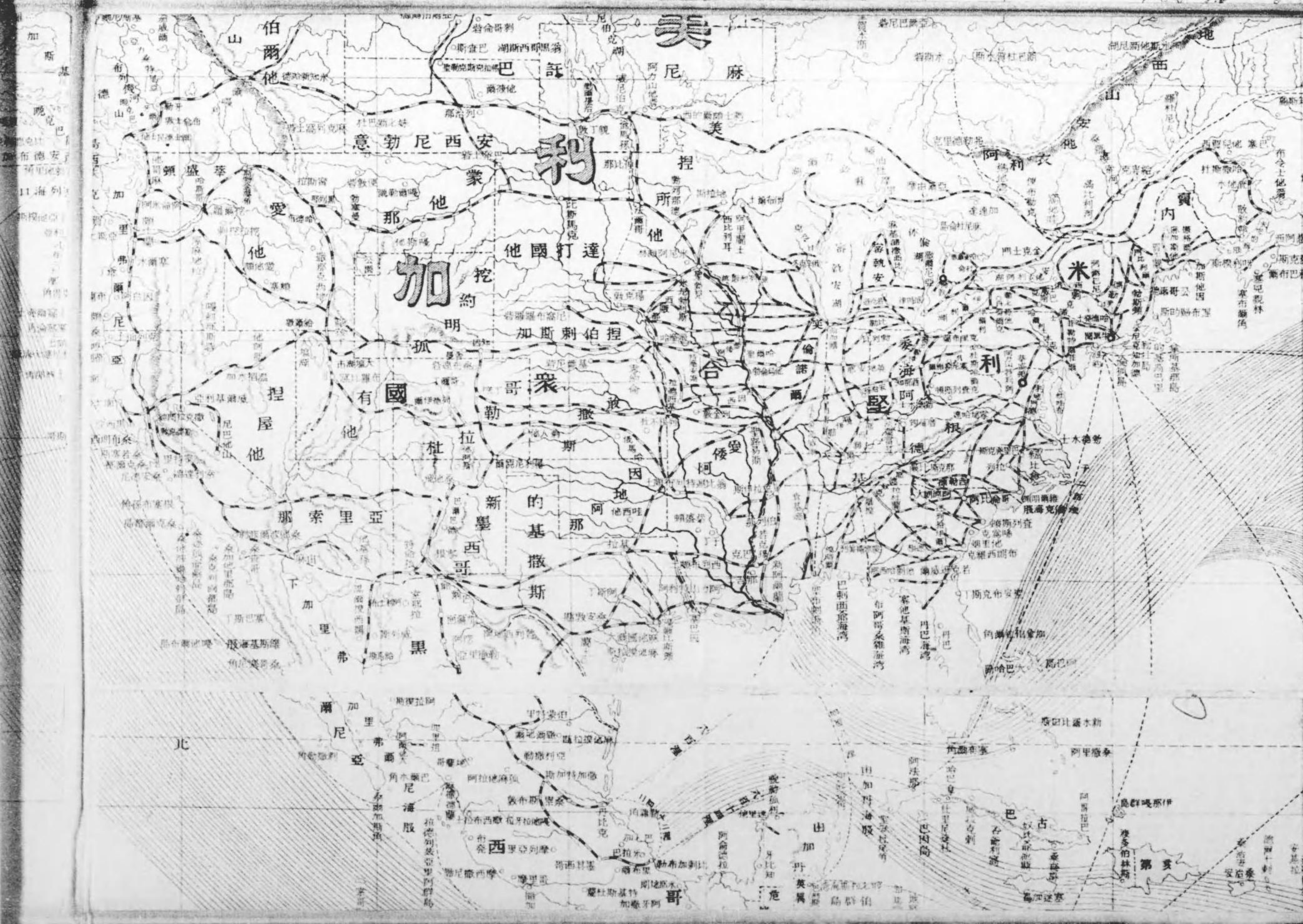


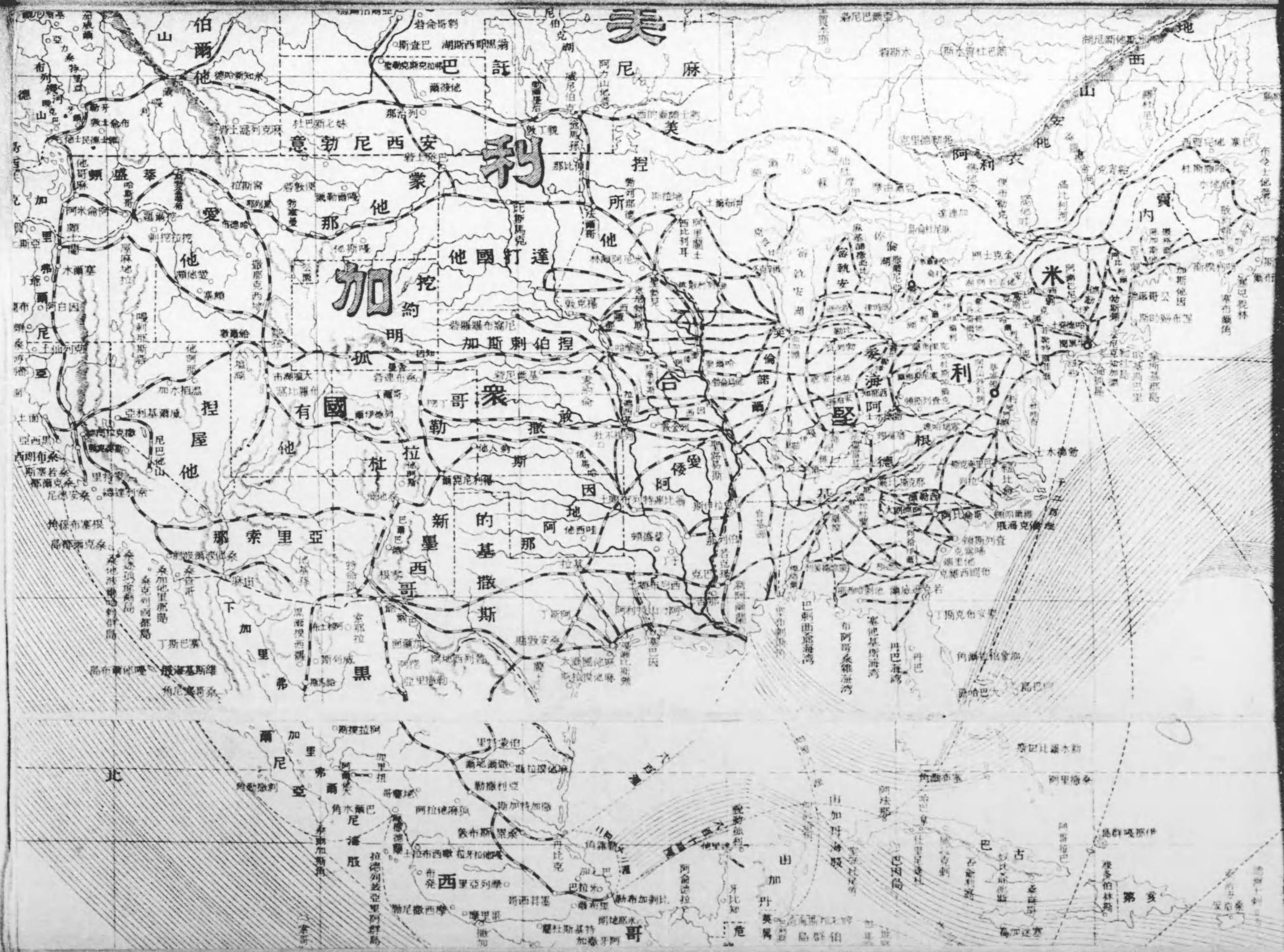
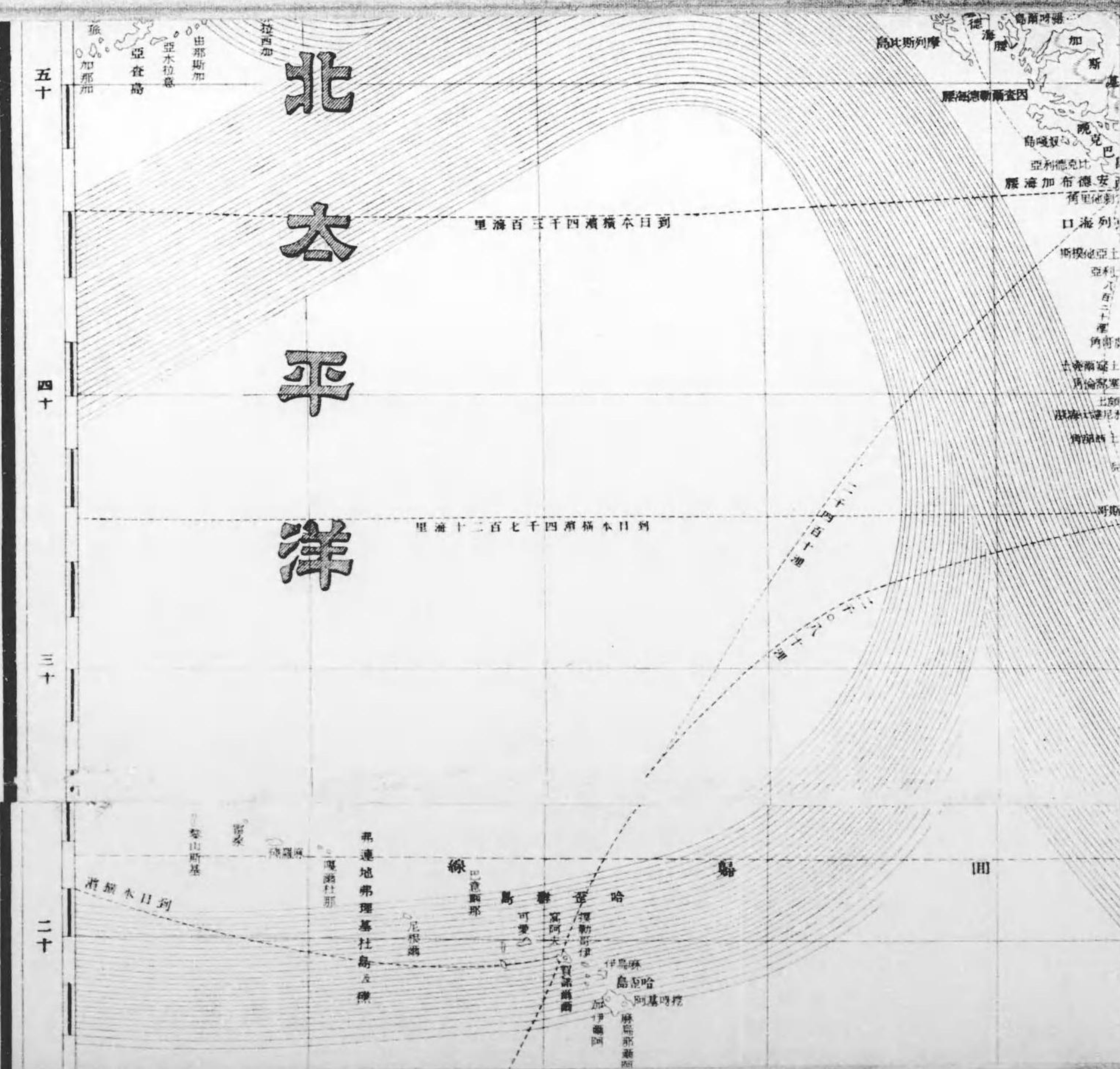
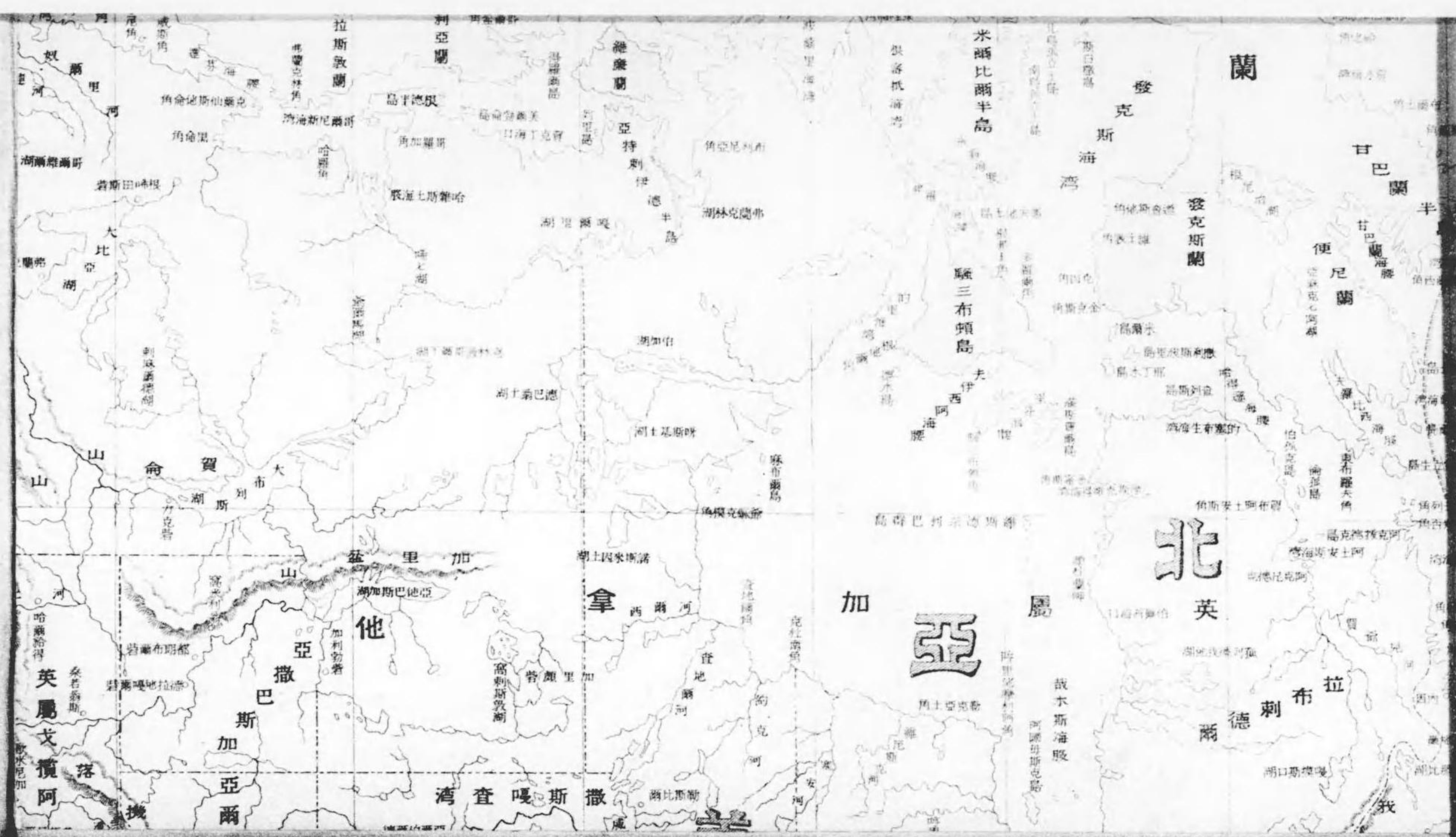
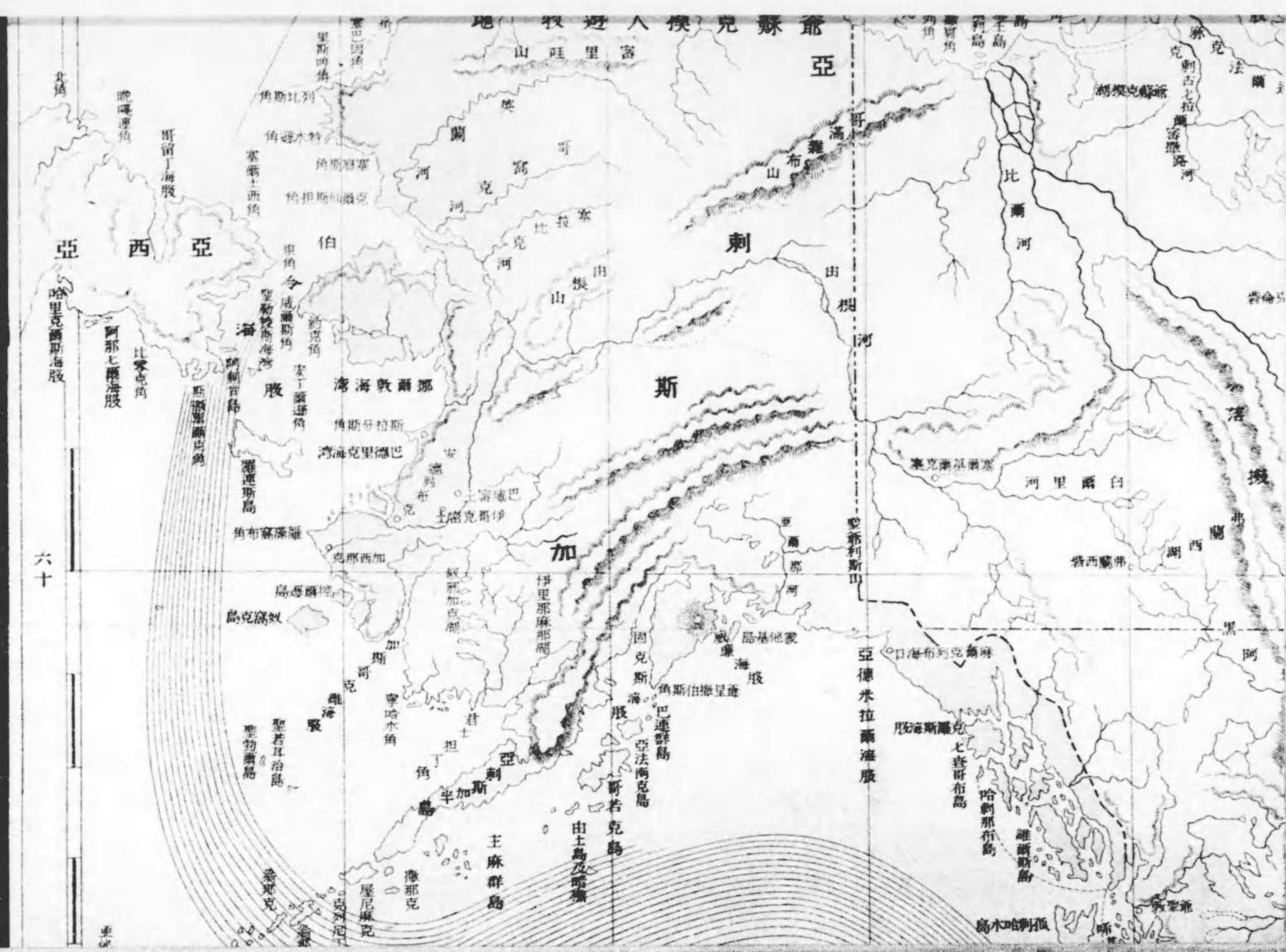


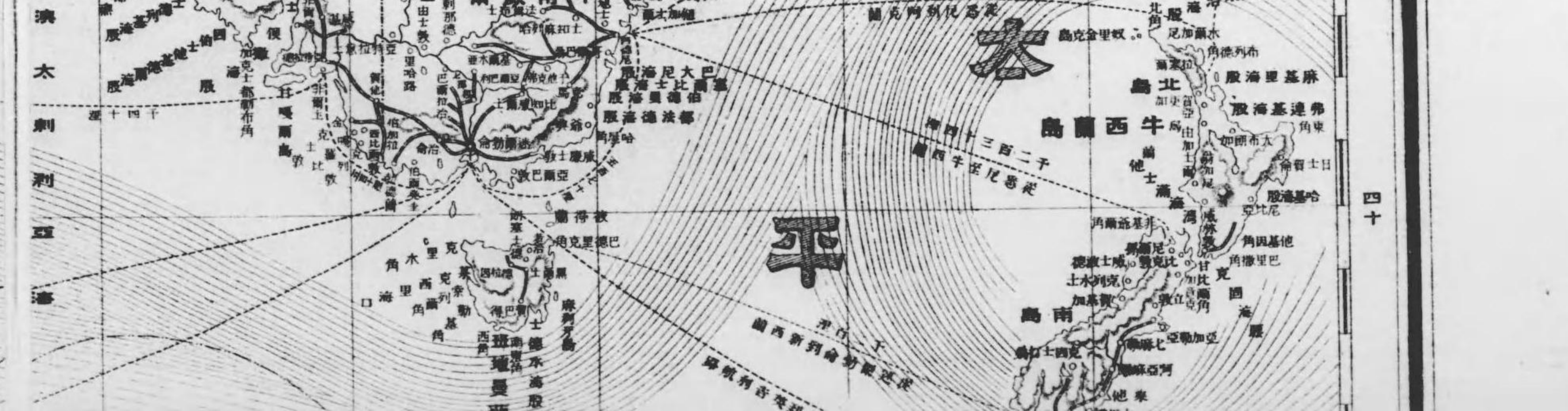
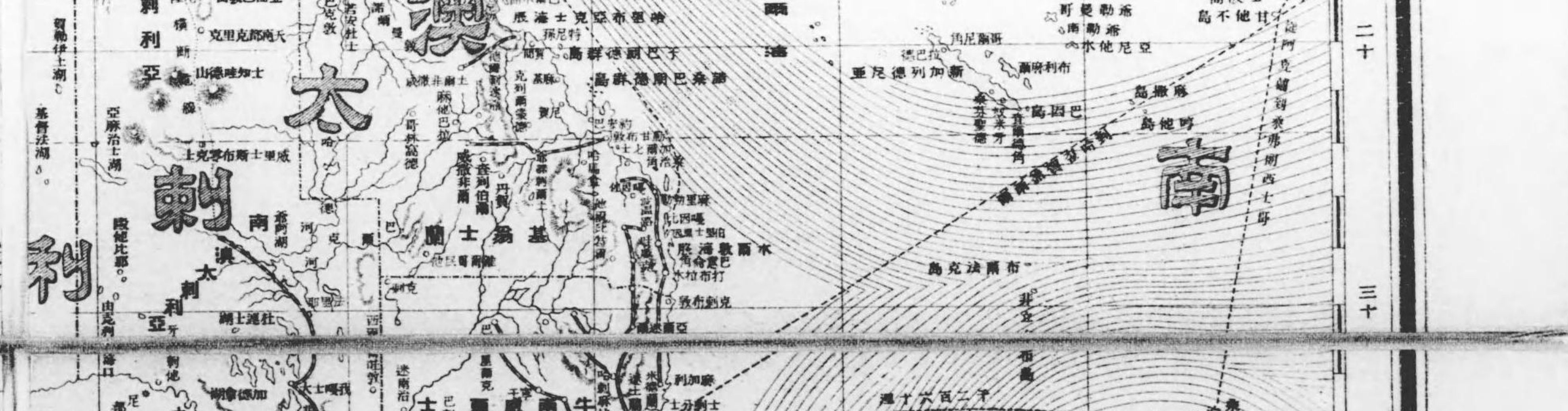


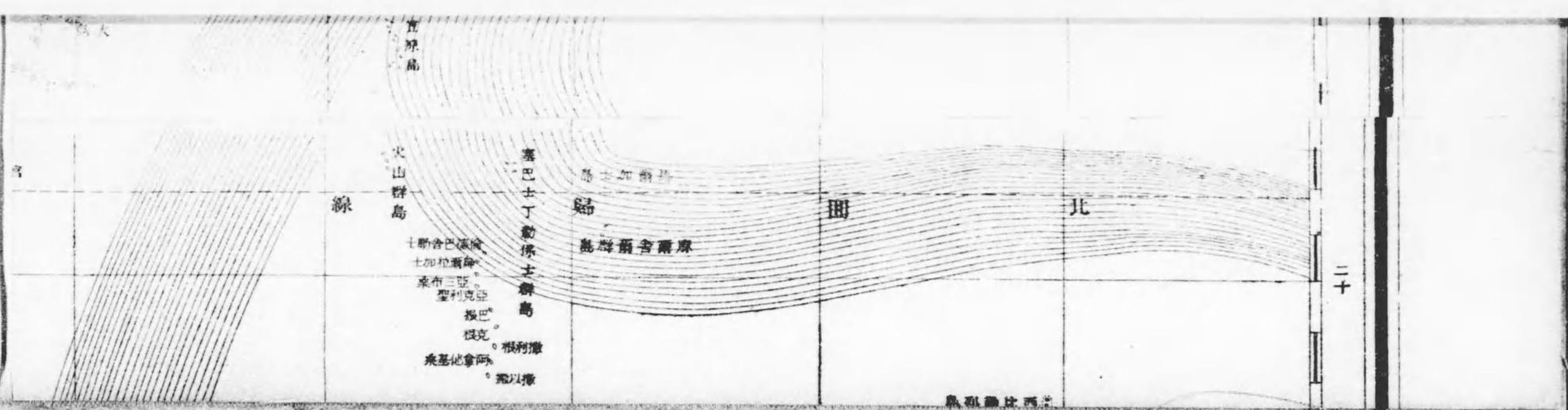
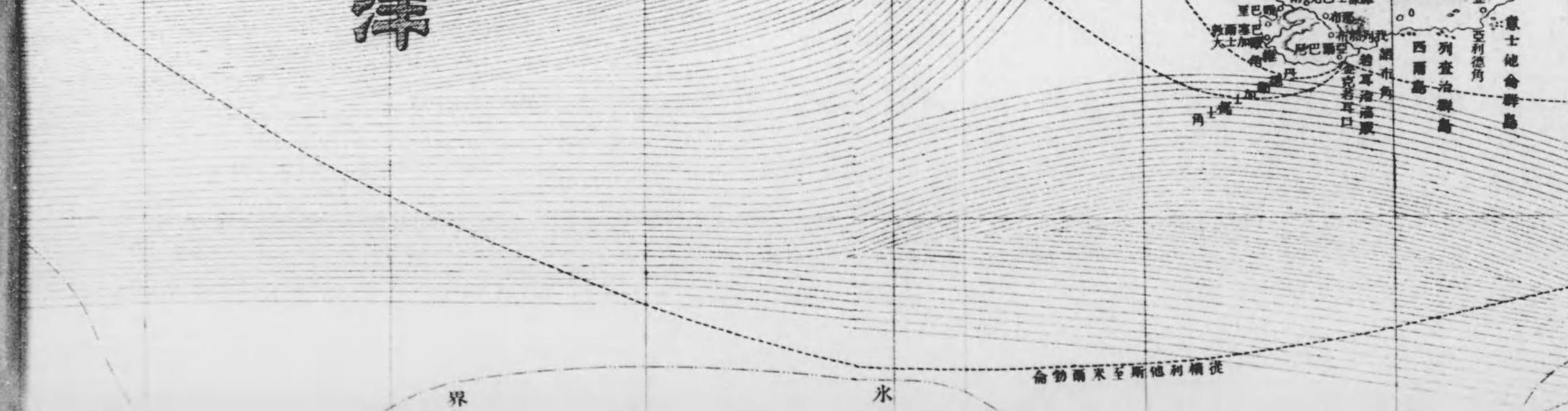
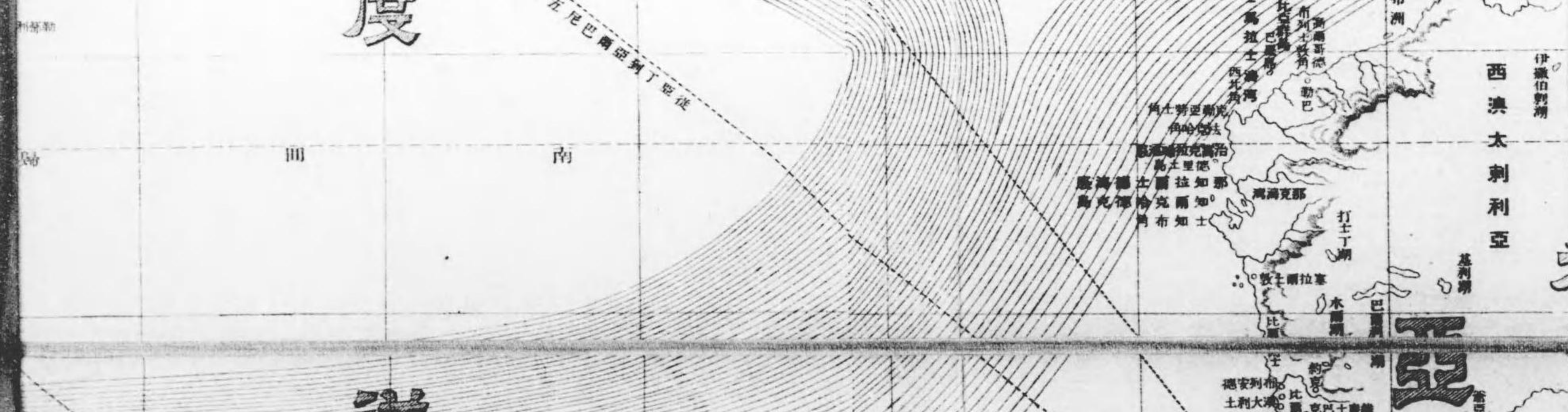
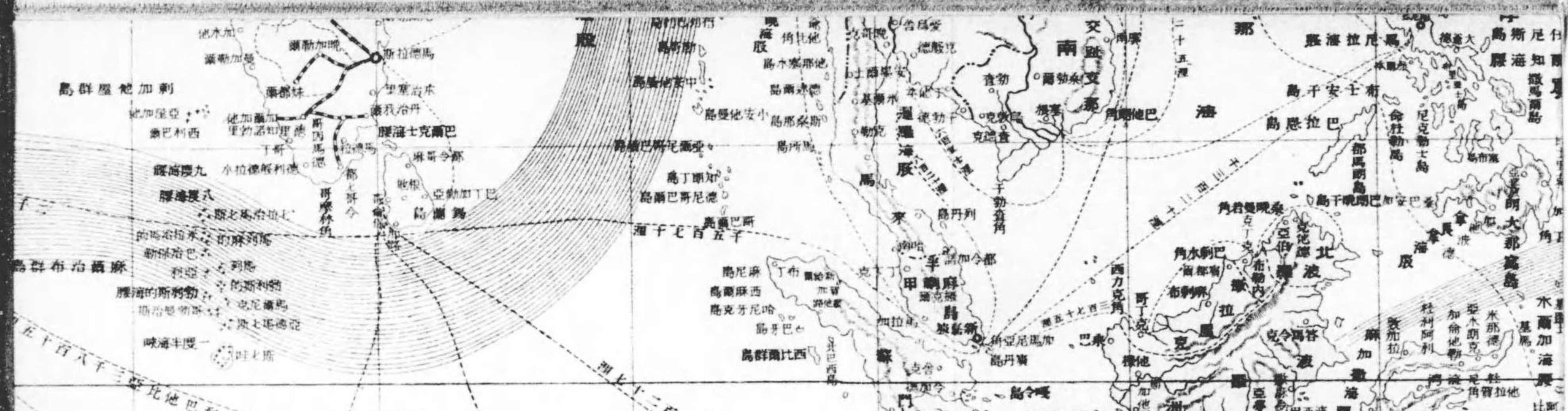


六十
五十
四十
三十
二十









二十

十

零

十

二十

三十

四十

印

度

界 水

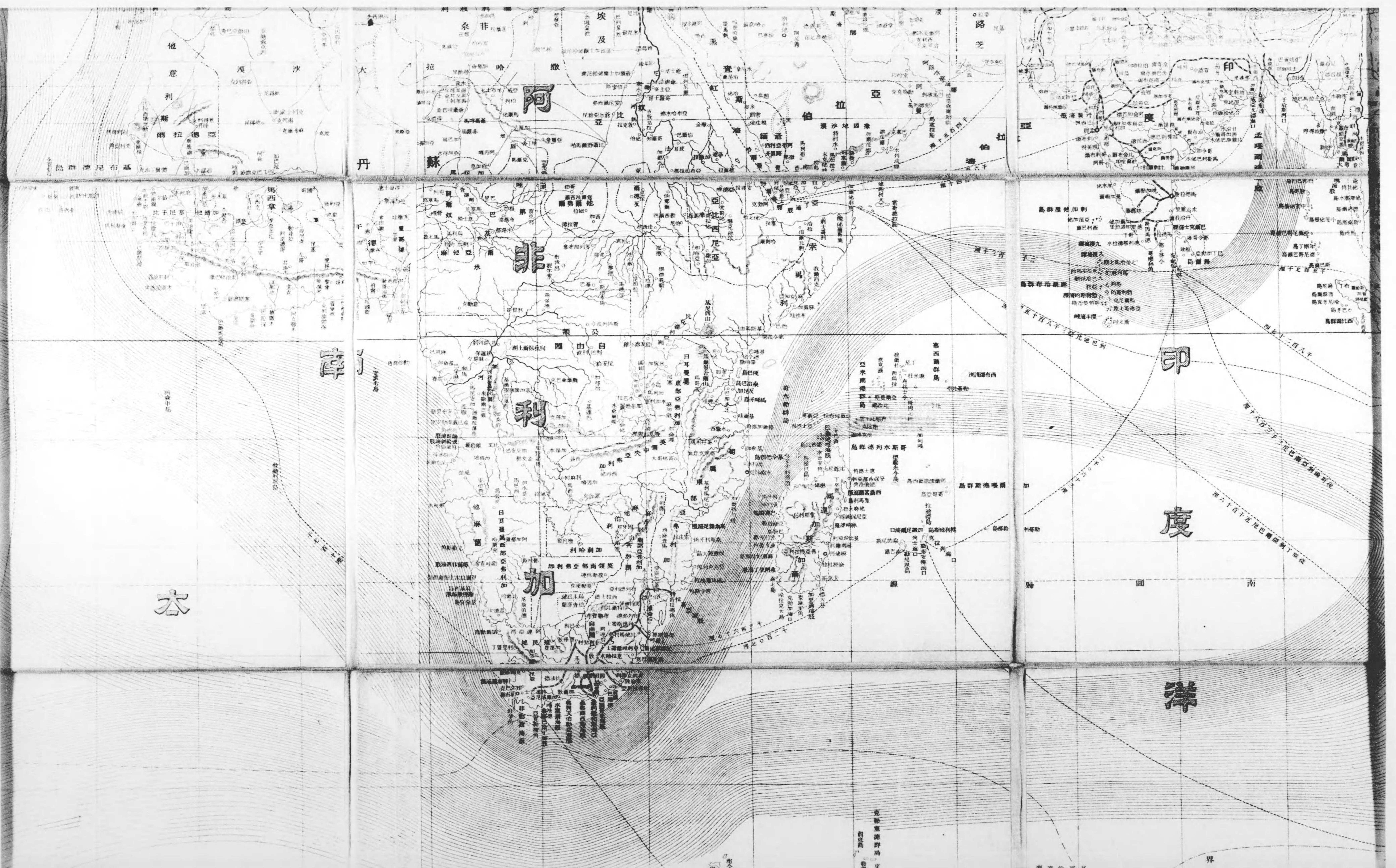
澳

刺

南

平

本



太

南



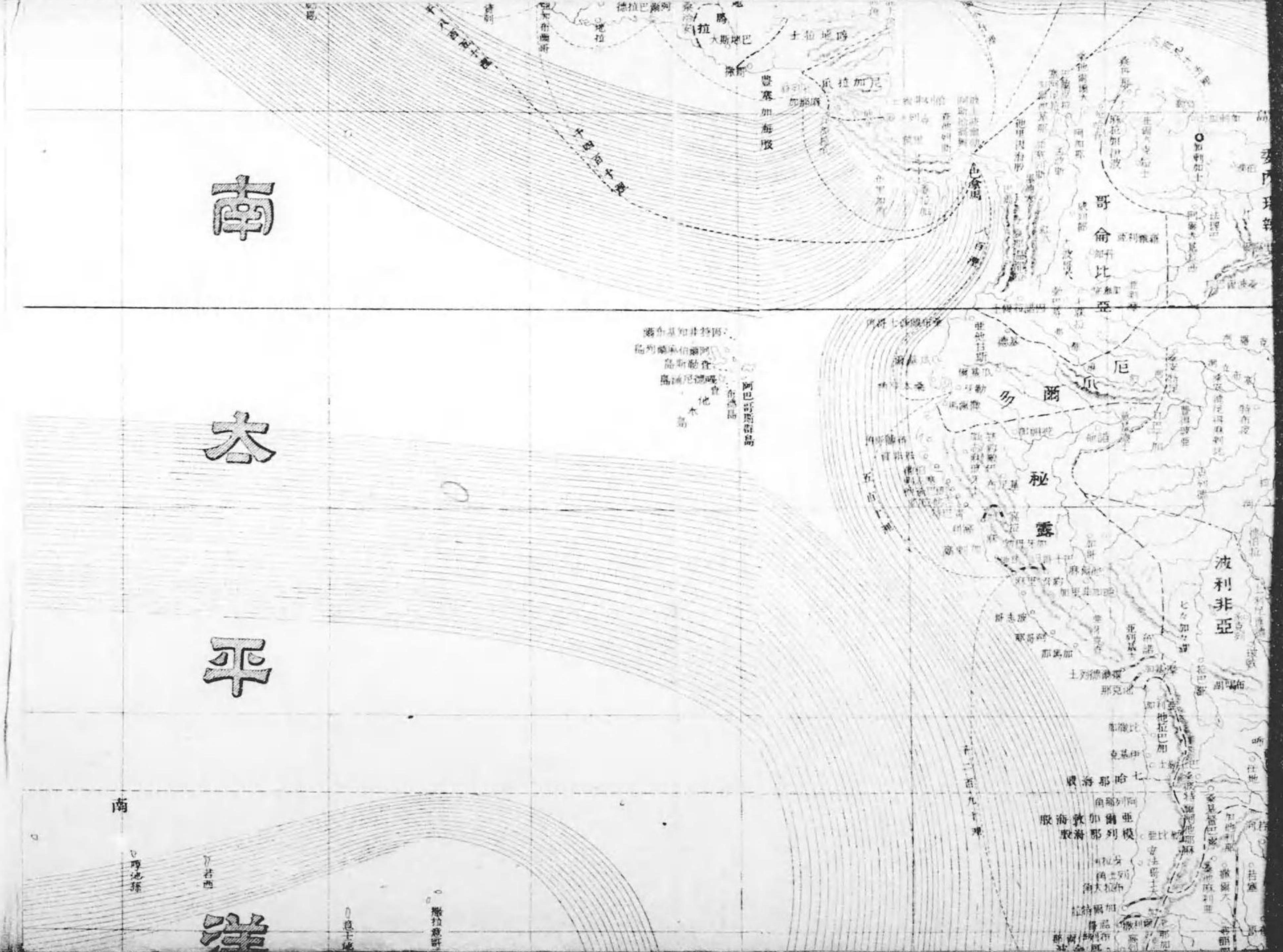
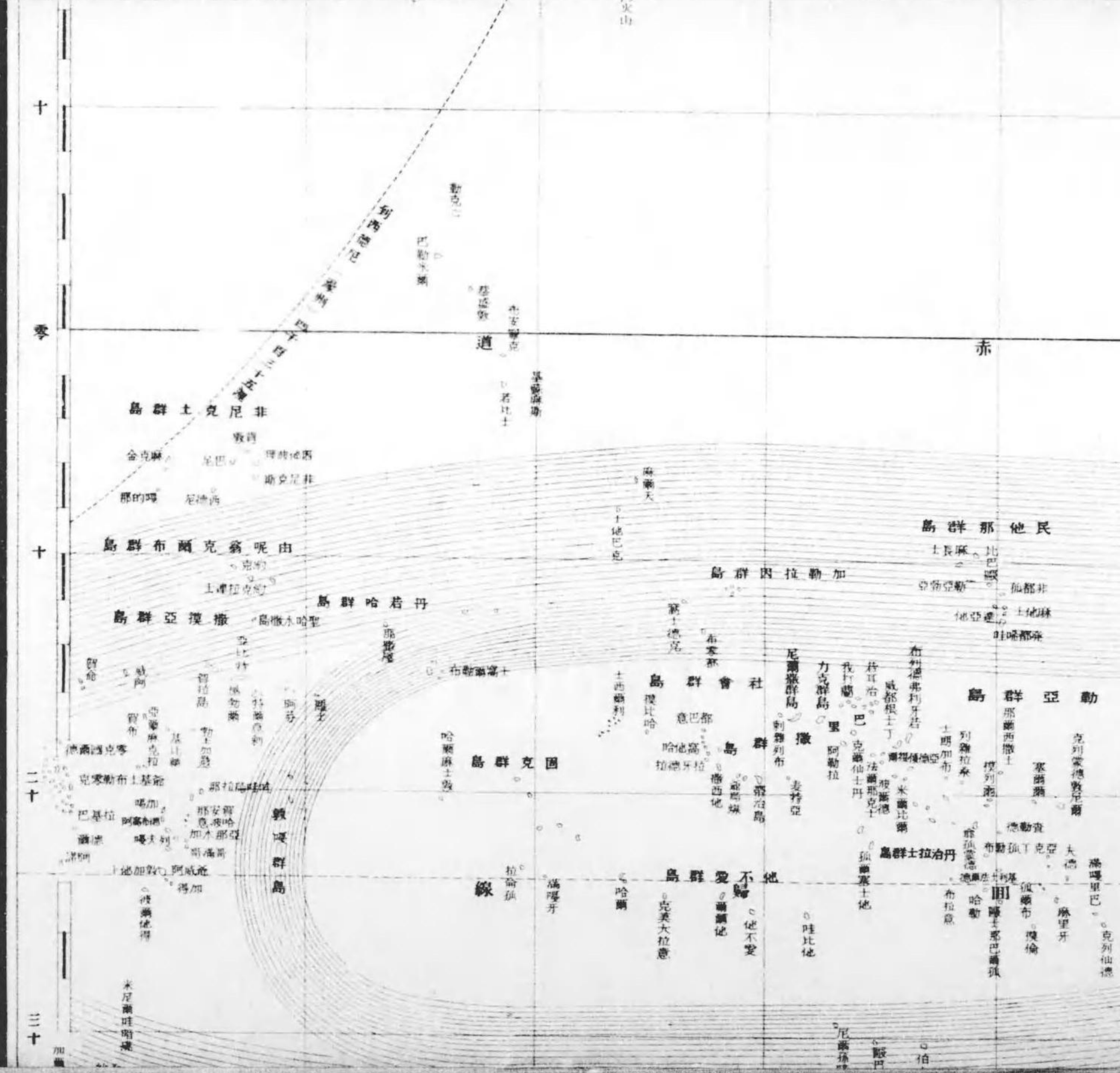
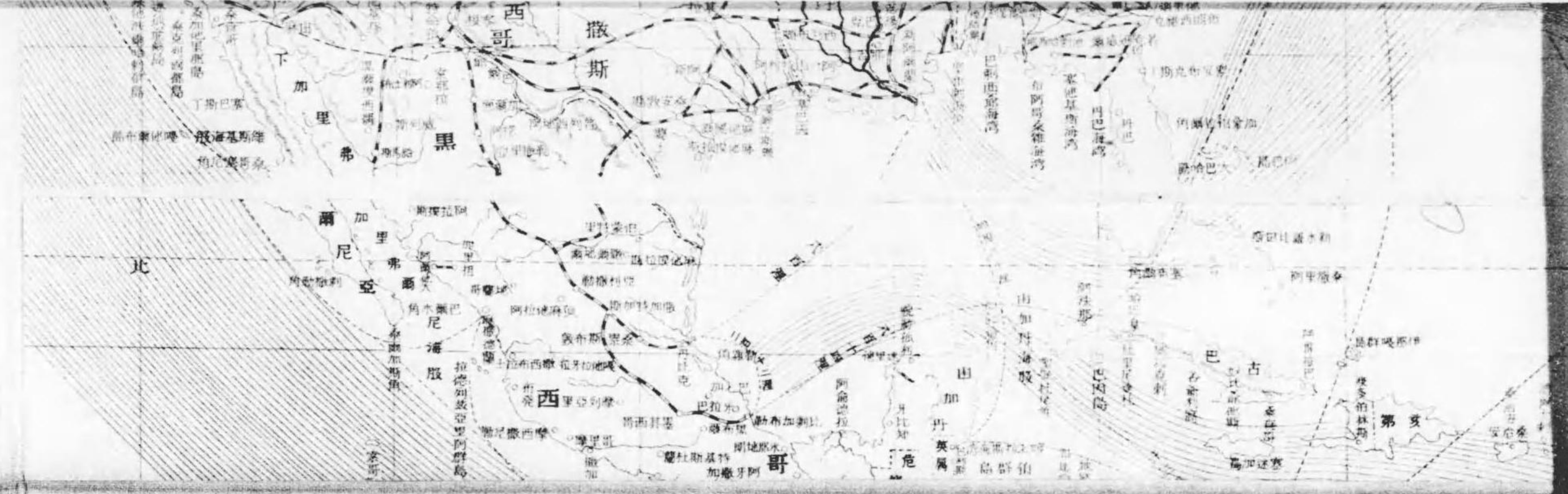

利

非

印

度

洋



南

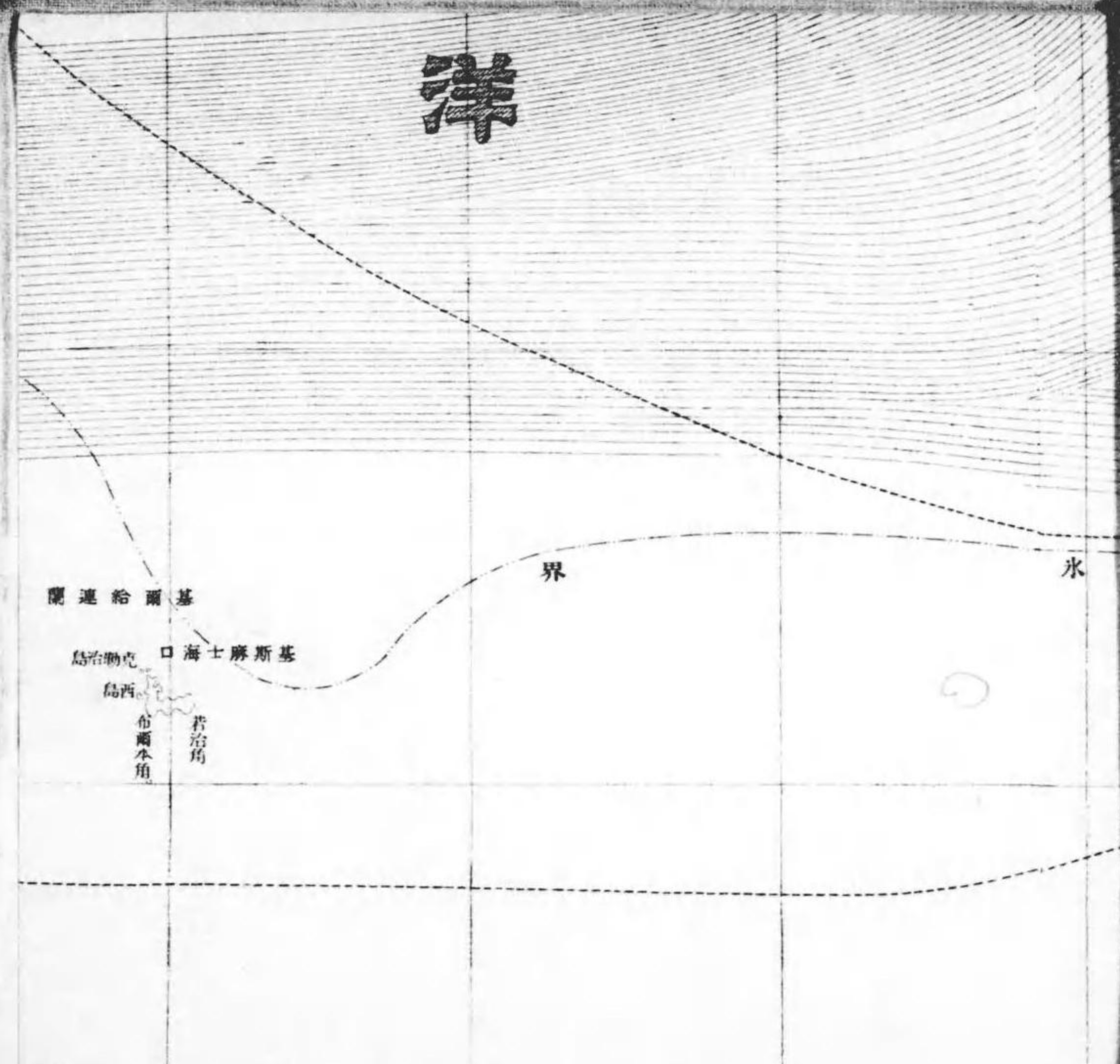
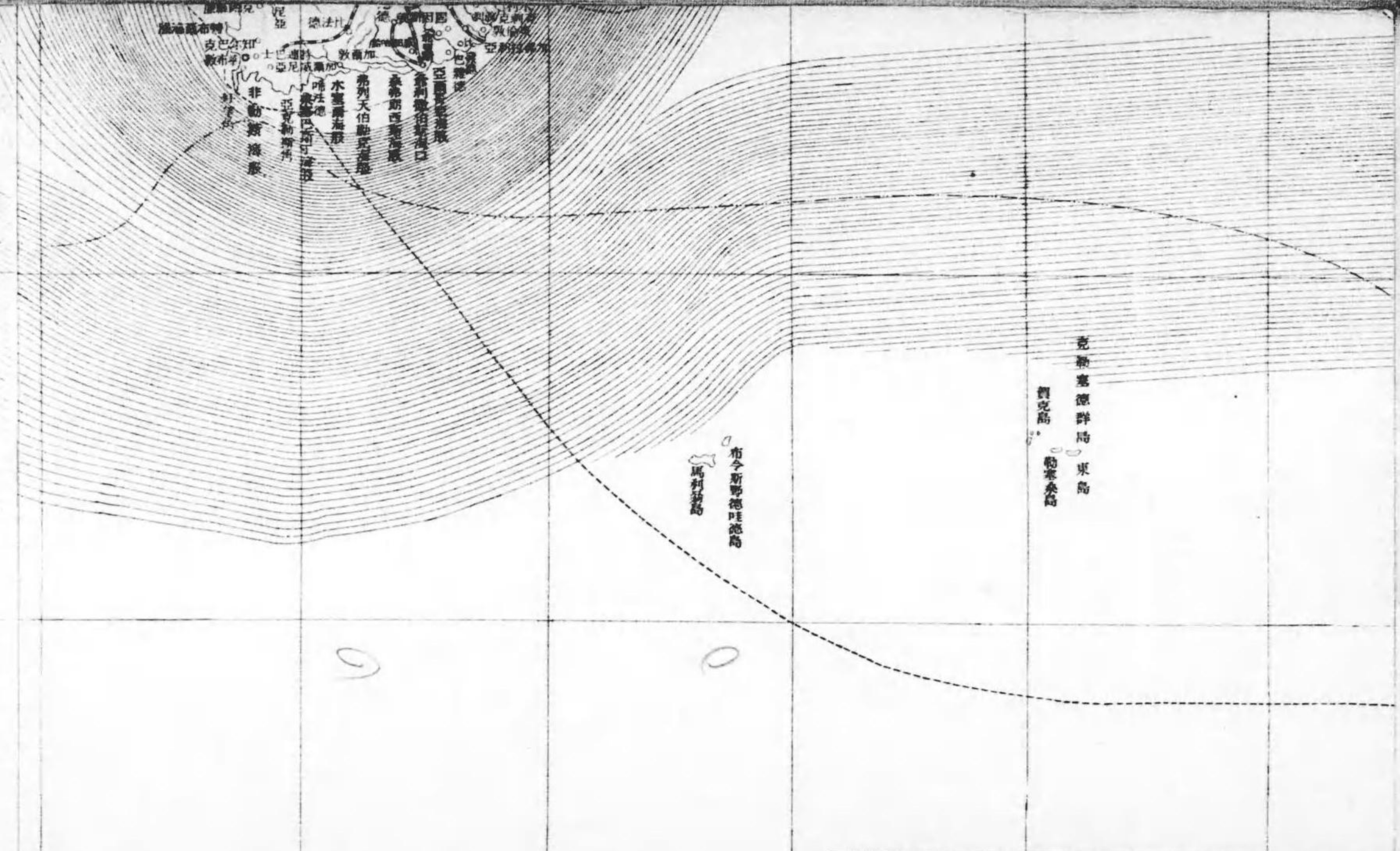
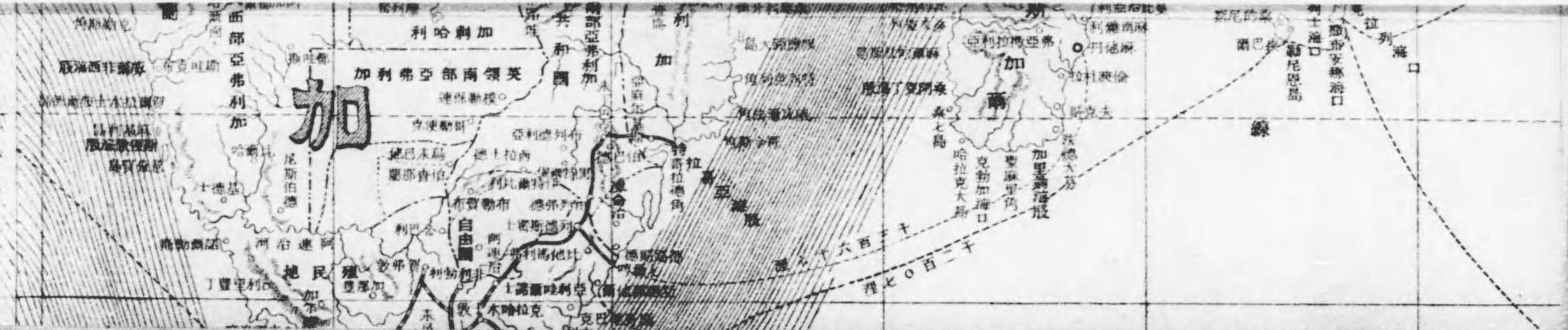
太

平

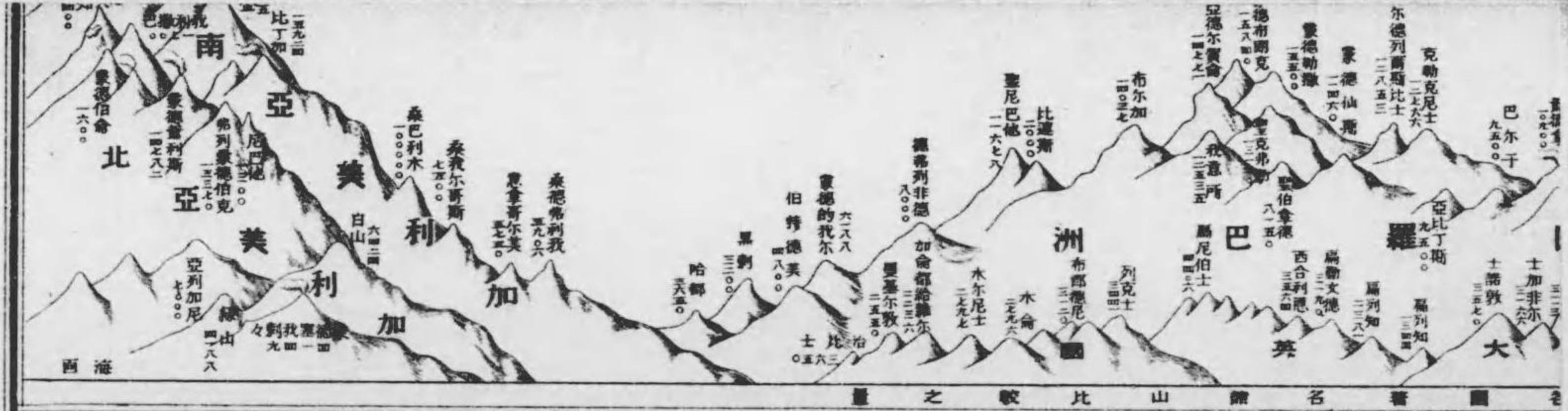
洋

三十
二十
十
零
十
二十
三十
四十

太



世界著名諸山比較量



著作權所有

○ 首 部 書 國 州 鐵

一里路算法 本圖由 英一甲 本圖由 英一甲

一海路算法 本圖由 英一甲 本圖由 英一甲

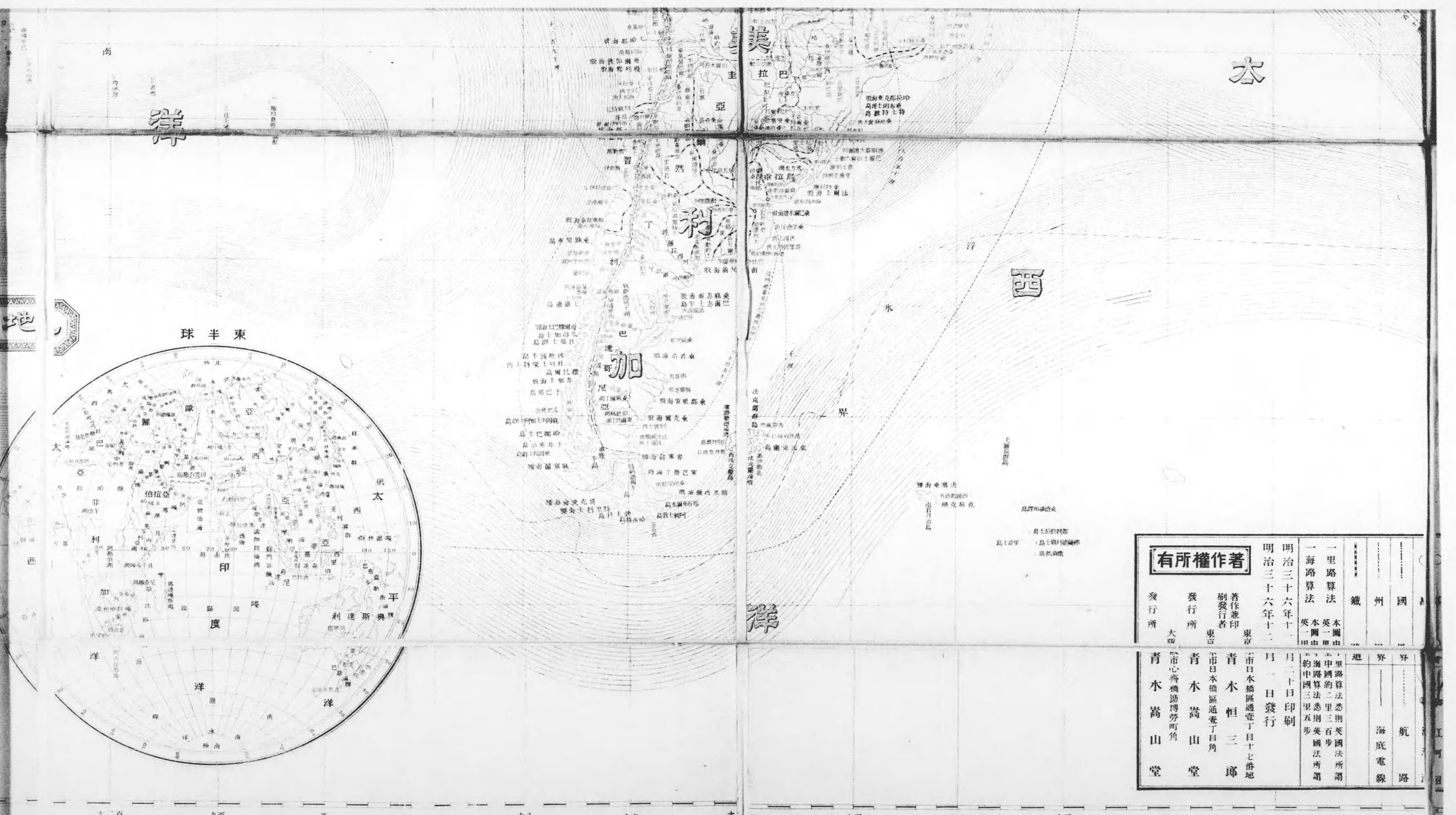
明治三十六年十一月二十日印刷

明治三十六年十一月一日發行

東京 市日本橋區通壹丁目十七番地 青木恒三郎

東京 市日本橋區通壹丁目角 青木高山堂

大阪 市心齋橋筋博勞町角 青木高山堂



有所權著作

鐵州國

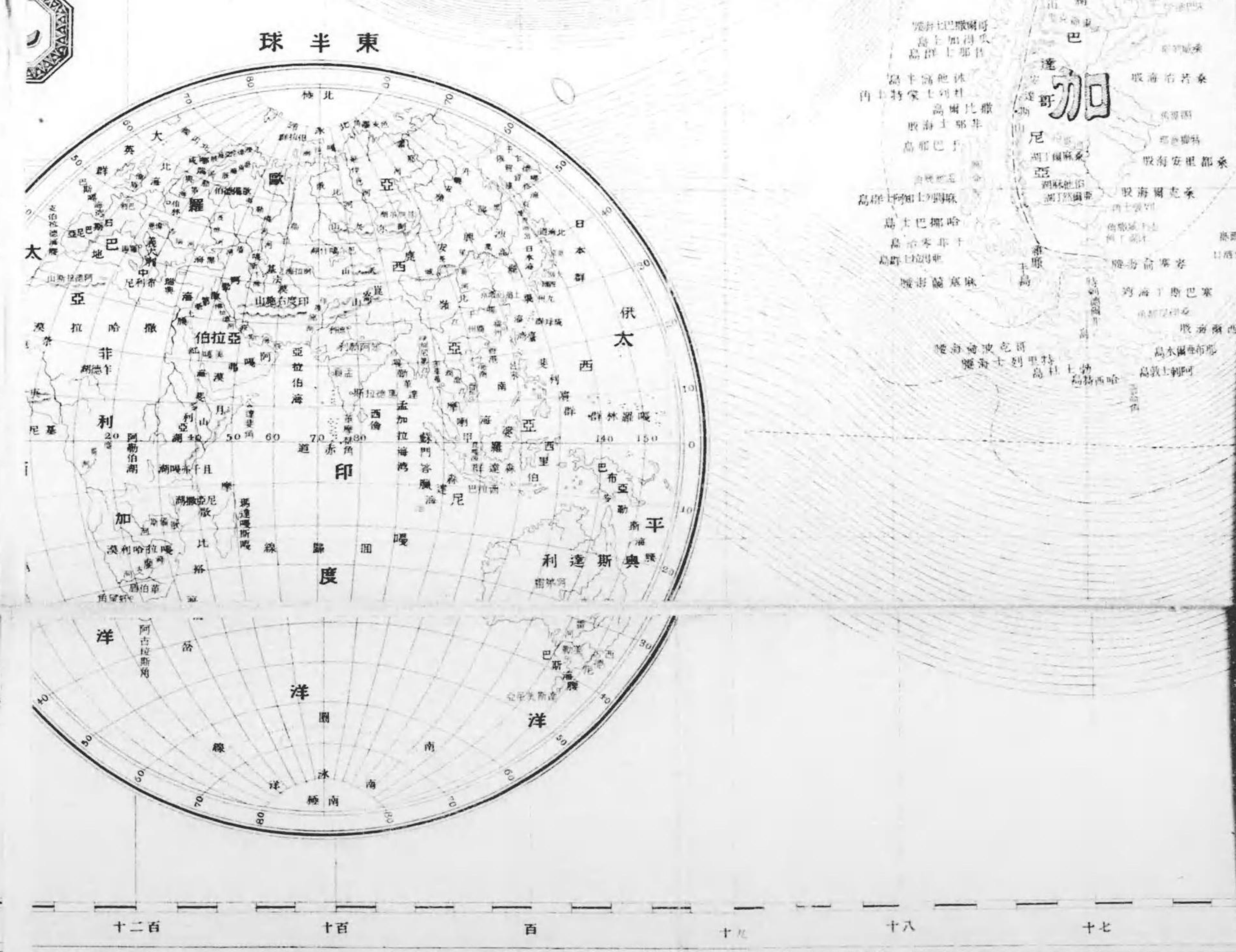
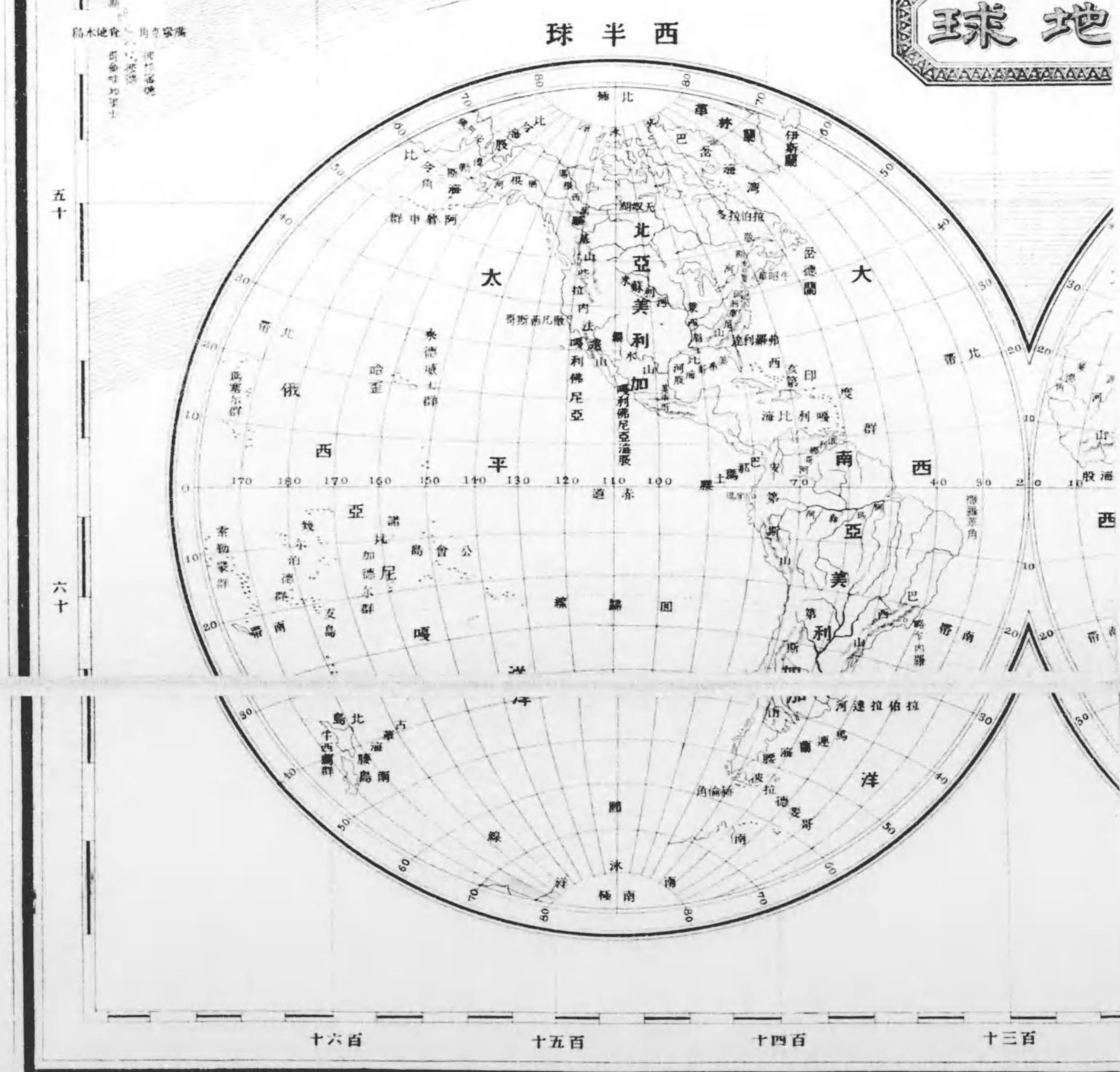



一里路算法 本圖由一里路算法悉則英國法所謂
一海路算法 本圖由一里路算法悉則英國法所謂
英一里路算法悉則英國法所謂
英一里路算法悉則英國法所謂

明治三十六年十一月二十日印刷
明治三十六年十一月一日發行

發行所 東京 青木恒三郎
發行所 東京 青木嵩山堂
發行所 大阪 青木嵩山堂

青木嵩山堂

航路
海底電線



終