

ROBINSON'S ATLAS

OF THE
CITY OF
NEWARK

NEW JERSEY

In Three Volumes

Compiled from Official Records, Private Plans and Actual Surveys by and under
the Supervision of

E. ROBINSON, J. M. LATHROP and THOMAS FLYNN

VOLUME THREE

Embracing the Section of the City South and East from Penna. R. R. and
Market Street to Broad Street, to Poinier Street, to
Elizabeth Ave. thence to City Line

Published by

ELISHA ROBINSON

142 Market Street

Newark, New Jersey

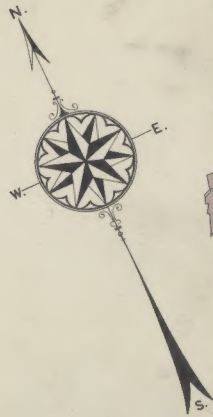
1927

NEW YORK CITY OFFICE

Chas. M. Steele

156 Fifth Avenue

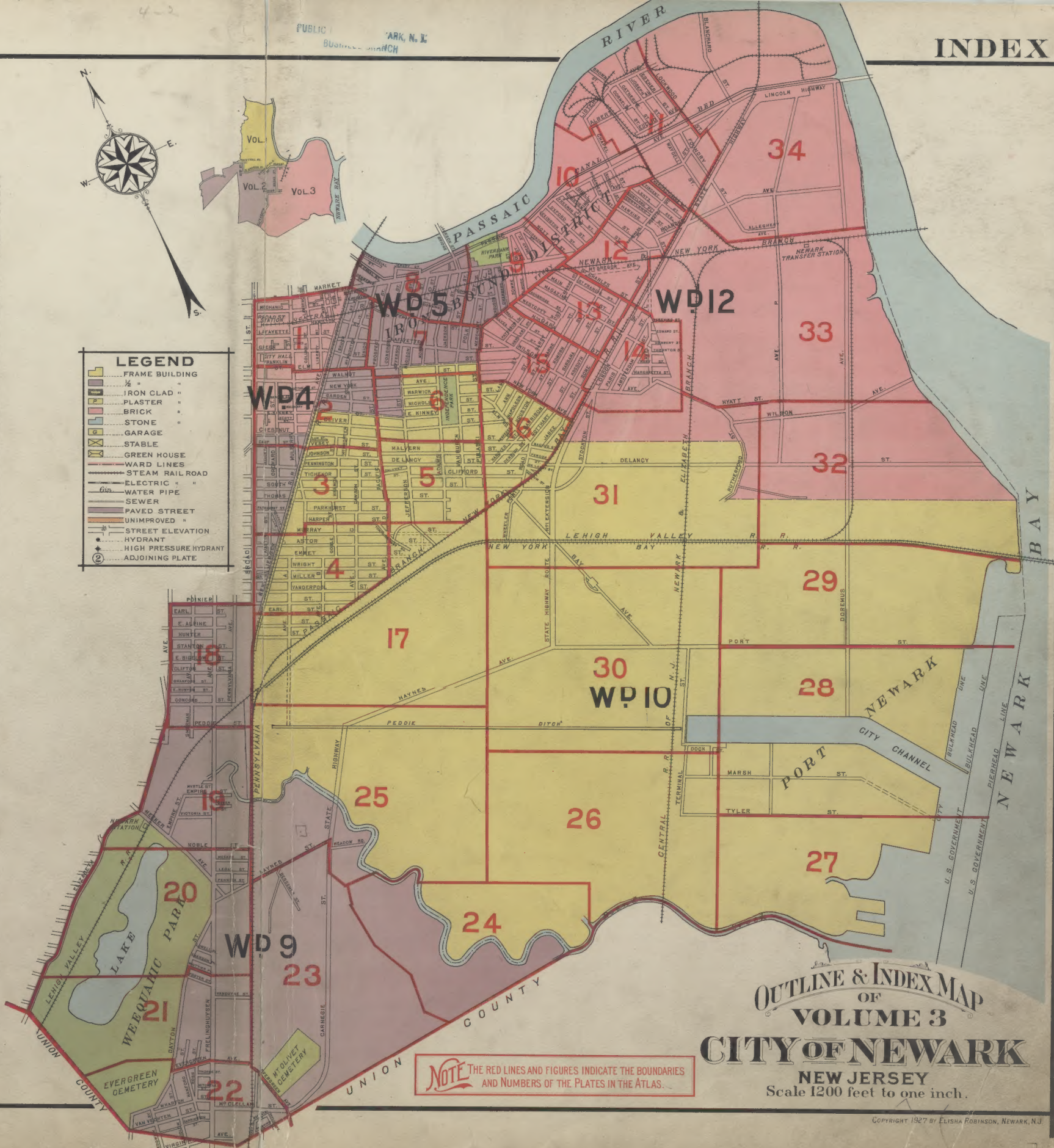
STREET INDEX



A	Adams 5, 6, 7, 8	Elm Rd. 16	Merchant Pl. 15
	Albert Ave. 10, 11	Emerson Pl. 20	Miller 4
	Alleghany Ave. 34	Emmet 17	Mitchell Pl. 22
	Ailing 1	Empire 19	Monroe 7, 8
	Alvea 15	Esther 11	Mott 9, 10
	Amsterdam 14	Euclid 11	Mulberry 1, 2, 3, 4
	Am 15, 16	Evergreen Ave. 22, 23	Mulberry Arcade 1
	Ardley Ct. 2	Exchange Al. 1	Mulberry Pl. 2
	Ardley Ct. 2		Murray 3, 4, 5, 17
	Ashbridge 13		Myrtle 19
	Astor 4, 17	F	
	Austin 3, 4	Fenwick 20	N
	Avenue A 4, 17	Ferdon 16	Napoleon 15, 16
	Avenue B 4, 17	Ferguson 9	New Jersey Railroad Ave. 1, 2, 3, 4, 17
	Avenue C 3, 4	Ferry 1, 7, 8, 9, 10, 11, 12, 13, 15, 34	New York Ave. 2, 6, 15, 16
	Avenue D 8, 4, 5	Fillmore 9	Niagara 13, 14, 15
	Avenue E 17, 24, 25	Fleming Ave. 9, 10	Nichols 6
	Avenue F 17, 24, 25	Foster 21	Noble 19, 20
	Avenue G 5, 17, 24, 25, 31	Foundry 11, 34	
	Avenue H 24, 26, 30, 31	Franklin 1, 2	O
	Avenue I 24, 26, 30, 31	Freeman 10	Oliver 2, 6, 16
	Avenue J 24, 26, 30, 31	Frelinghuysen Ave. 18, 19, 20, 21, 22	Orchard 2, 3
	Avenue K 14, 26, 30, 31		Oxford 14
	Avenue L 12, 14, 26, 30, 31, 33	G	
	Avenue M 26, 30, 31	Garden 2	P
	Avenue N 26, 29, 30, 31	Garibaldi Ave. 22	Pacific 2, 3, 4, 5, 6, 17
	Avenue O 29, 31, 33	Garrison 16	Paris 14
	Avenue P 27, 28, 29, 32, 33, 34	George 13	Parkhurst 3
	Avenue Q 27, 28, 29, 32, 33, 34	Goble 3, 4	Passaic Ave. 8, 9, 10, 11, 34
	Avenue R 27, 28, 29, 32, 33	Gotthart 15, 16	Paterson 15
	Avenue T 32, 33	Green 1	Peddie 18, 19
			Pennington 3
			Pennsylvania Ave. 18
			Penay Pl. 22
			Pershing 16
			Pershing Ave. 22
			Point 4, 17, 18
			Polk 7, 9
			Port 28, 29, 30
			Prospect 7, 8
			Prospect Row 7
			Providence 16
			Pulaski 5, 6, 7, 15, 16
			Q
			Queen 19
			R
			Read 9
			Richards 10
			Roanoke Ave. 12, 34
			Rome 12, 13, 14, 15
			Ross 21, 22
			Rutherford 31, 32
			S
			St. Charles 12, 13, 14, 33
			St. Francis 13
			Schalk 10
			Scott 2
			S. Central Ave. 18, 19
			Sherman Ave. 9
			Somme 3, 5
			South Canal 8
			Stanton 18
			Stockton 14, 31
			T
			Terminal 26, 30
			Thomas 3, 5
			Thorne 22
			Thornton 14
			Tichenor 3
			Tompkins' Point Rd. 4, 17
			Tyler 26, 27, 28
			U
			Union 1, 7
			Union Ct. 1
			V
			Van Buren 5, 6, 7, 8, 9
			Vanderpool 4
			Van Vechten 22
			Varnum 16
			Vesey 2, 3
			Victoria 19
			Vincen 12
			Virginia Ave. 22
			Vroom Al. 2
			W
			Wall 16
			Walnut 2, 6, 7, 15
			Ward 1
			Warwick 6, 16
			Waydell 11
			Westcott 13
			Wharton 22
			Whedder Point Rd. 16, 31
			Whittier Pl. 20, 21
			Wilson Ave. 14, 15, 31, 32, 33
			Wright 4, 17

LEGEND

- FRAME BUILDING
- IRON CLAD
- PLASTER
- BRICK
- STONE
- GARAGE
- STABLE
- GREEN HOUSE
- WARD LINES
- STEAM RAIL ROAD
- ELECTRIC
- WATER PIPE
- SEWER
- PAVED STREET
- UNIMPROVED
- STREET ELEVATION
- HYDRANT
- HIGH PRESSURE HYDRANT
- ADJOINING PLATE



NOTE THE RED LINES AND FIGURES INDICATE THE BOUNDARIES AND NUMBERS OF THE PLATES IN THE ATLAS.

OUTLINE & INDEX MAP OF VOLUME 3 CITY OF NEWARK NEW JERSEY
Scale 1200 feet to one inch.

CITY OF NEWARK

NEW JERSEY
PART OF WARDS 4 AND 5

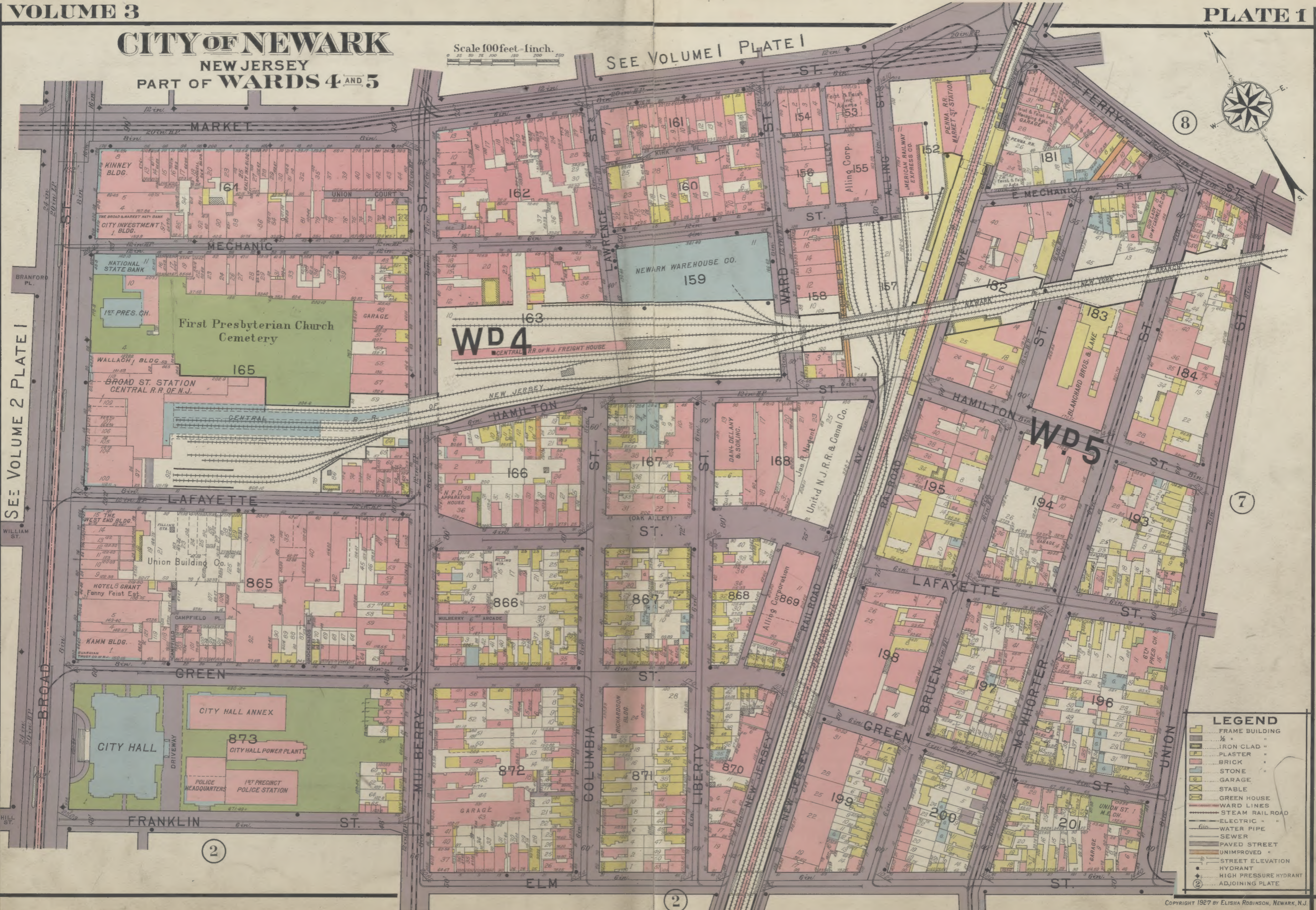
Scale 100 feet = 1 inch.

SEE VOLUME 1 PLATE 1

8



SEE VOLUME 2 PLATE 1



7

2

2

LEGEND


- FRAME BUILDING
- IRON CLAD
- PLASTER
- BRICK
- STONE
- GARAGE
- STABLE
- GREEN HOUSE
- WARD LINES
- STEAM RAIL ROAD
- ELECTRIC
- WATER PIPE
- SEWER
- PAVED STREET
- UNIMPROVED
- STREET ELEVATION
- HYDRANT
- HIGH PRESSURE HYDRANT
- ADJOINING PLATE

CITY OF NEWARK

NEW JERSEY

PART OF WARDS 4, 5, 9 AND 10

Scale 100 feet = 1 inch.



VOLUME 2

1

6

3

PARK

SEE VOLUME 2

BROAD

CAMP ST.

16 B.P.O.E. BLDG. B.P.O.E. #921

INDUSTRIAL OFFICE BLDG.

892

ELDER ST.

GRAYMORE COURT APTS.

ST. CAMP

890

H. J. RUESCH MACHINE CO.

889

VESEY ST.

W. BAL. CO.

923

BARRETT & CO.

922

MURPHY VARNISH CO.

933

RAILROAD AVE.

890

H. J. RUESCH MACHINE CO.

894

ORCHARD COURT

895

THE SALVATION ARMY

924

A. HOLLANDER & SON, INC.

925

THE NATIONAL LOCK WASHER CO.

929

J. RUNNELL CO.

932

NEW JERSEY RAILROAD

893

THE MARGARET APTS. 4

897

THE LYNDBURST APTS.

898

HOTEL PULLMAN

899

United N. J. R.R. Canal Co.

900

THE FEDERAL APTS. 12

901

HOTEL LUDERNE

902

WILKINSON GADDIS & CO. INC.

903

1187

1188

1189

1190

HERMON ST.

928

Theo. C. Coe

927

The Food Newark National Bank

931

N.Y. Skin & Cancer Hospital

930

N.Y. Skin & Cancer Hospital

PENNINGTON ST.

893

THE MARGARET APTS. 4

897

THE LYNDBURST APTS.

898

HOTEL PULLMAN

899

United N. J. R.R. Canal Co.

900

THE FEDERAL APTS. 12

901

HOTEL LUDERNE

902

WILKINSON GADDIS & CO. INC.

903

ORCHARD ST.

894

ORCHARD COURT

895

THE CRYSTAL APTS. 22

896

United N. J. R.R. Canal Co.

900

THE FEDERAL APTS. 12

901

HOTEL LUDERNE

902

WILKINSON GADDIS & CO. INC.

903

NEW JERSEY RAILROAD

894

ORCHARD COURT

895

THE CRYSTAL APTS. 22

896

United N. J. R.R. Canal Co.

900

THE FEDERAL APTS. 12

901

HOTEL LUDERNE

902

WILKINSON GADDIS & CO. INC.

903

HERMON ST.

928

Theo. C. Coe

927

The Food Newark National Bank

931

N.Y. Skin & Cancer Hospital

930

N.Y. Skin & Cancer Hospital

ST. J. RUNNELL CO.

932

N.Y. Skin & Cancer Hospital

930

N.Y. Skin & Cancer Hospital

TICHENOR ST.

897

THE MARGARET APTS. 4

897

THE LYNDBURST APTS.

898

HOTEL PULLMAN

899

United N. J. R.R. Canal Co.

900

THE FEDERAL APTS. 12

901

HOTEL LUDERNE

902

WILKINSON GADDIS & CO. INC.

903

ORCHARD ST.

894

ORCHARD COURT

895

THE CRYSTAL APTS. 22

896

United N. J. R.R. Canal Co.

900

THE FEDERAL APTS. 12

901

HOTEL LUDERNE

902

WILKINSON GADDIS & CO. INC.

903

NEW JERSEY RAILROAD

894

ORCHARD COURT

895

THE CRYSTAL APTS. 22

896

United N. J. R.R. Canal Co.

900

THE FEDERAL APTS. 12

901

HOTEL LUDERNE

902

WILKINSON GADDIS & CO. INC.

903

HERMON ST.

928

Theo. C. Coe

927

The Food Newark National Bank

931

N.Y. Skin & Cancer Hospital

930

N.Y. Skin & Cancer Hospital

ST. J. RUNNELL CO.

932

N.Y. Skin & Cancer Hospital

930

N.Y. Skin & Cancer Hospital

SOUTH ST.

898

HOTEL PULLMAN

899

United N. J. R.R. Canal Co.

900

THE FEDERAL APTS. 12

901

HOTEL LUDERNE

902

WILKINSON GADDIS & CO. INC.

903

ORCHARD ST.

894

ORCHARD COURT

895

THE CRYSTAL APTS. 22

896

United N. J. R.R. Canal Co.

900

THE FEDERAL APTS. 12

901

HOTEL LUDERNE

902

WILKINSON GADDIS & CO. INC.

903

NEW JERSEY RAILROAD

894

ORCHARD COURT

895

THE CRYSTAL APTS. 22

896

United N. J. R.R. Canal Co.

900

THE FEDERAL APTS. 12

901

HOTEL LUDERNE

902

WILKINSON GADDIS & CO. INC.

903

HERMON ST.

928

Theo. C. Coe

927

The Food Newark National Bank

931

N.Y. Skin & Cancer Hospital

930

N.Y. Skin & Cancer Hospital

ST. J. RUNNELL CO.

932

N.Y. Skin & Cancer Hospital

930

N.Y. Skin & Cancer Hospital

THOMAS ST.

900

THE FEDERAL APTS. 12

901

HOTEL LUDERNE

902

WILKINSON GADDIS & CO. INC.

903

ORCHARD ST.

894

ORCHARD COURT

895

THE CRYSTAL APTS. 22

896

United N. J. R.R. Canal Co.

900

THE FEDERAL APTS. 12

901

HOTEL LUDERNE

902

WILKINSON GADDIS & CO. INC.

903

NEW JERSEY RAILROAD

894

ORCHARD COURT

895

THE CRYSTAL APTS. 22

896

United N. J. R.R. Canal Co.

900

THE FEDERAL APTS. 12

901

HOTEL LUDERNE

902

WILKINSON GADDIS & CO. INC.

903

HERMON ST.

928

Theo. C. Coe

927

The Food Newark National Bank

931

N.Y. Skin & Cancer Hospital

930

N.Y. Skin & Cancer Hospital

ST. J. RUNNELL CO.

932

N.Y. Skin & Cancer Hospital

930

N.Y. Skin & Cancer Hospital

PARKHURST ST.

900

THE FEDERAL APTS. 12

901

HOTEL LUDERNE

902

WILKINSON GADDIS & CO. INC.

903

ORCHARD ST.

894

ORCHARD COURT

895

THE CRYSTAL APTS. 22

896

United N. J. R.R. Canal Co.

900

THE FEDERAL APTS. 12

901

HOTEL LUDERNE

902

WILKINSON GADDIS & CO. INC.

903

NEW JERSEY RAILROAD

894

ORCHARD COURT

895

THE CRYSTAL APTS. 22

896

United N. J. R.R. Canal Co.

900

THE FEDERAL APTS. 12

901

HOTEL LUDERNE

902

WILKINSON GADDIS & CO. INC.

903

HERMON ST.

928

Theo. C. Coe

927

The Food Newark National Bank

931

N.Y. Skin & Cancer Hospital

930

N.Y. Skin & Cancer Hospital

ST. J. RUNNELL CO.

932

N.Y. Skin & Cancer Hospital

930

N.Y. Skin & Cancer Hospital

MURRAY ST.

901

HOTEL LUDERNE

902

WILKINSON GADDIS & CO. INC.

903

ORCHARD ST.

894

ORCHARD COURT

895

THE CRYSTAL APTS. 22

896

United N. J. R.R. Canal Co.

900

THE FEDERAL APTS. 12

901

HOTEL LUDERNE

902

WILKINSON GADDIS & CO. INC.

903

NEW JERSEY RAILROAD

894

ORCHARD COURT

895

THE CRYSTAL APTS. 22

896

United N. J. R.R. Canal Co.

900

THE FEDERAL APTS. 12

901

HOTEL LUDERNE

902

WILKINSON GADDIS & CO. INC.

903

HERMON ST.

928

Theo. C. Coe

927

The Food Newark National Bank

931

N.Y. Skin & Cancer Hospital

930

N.Y. Skin & Cancer Hospital

ST. J. RUNNELL CO.

932

N.Y. Skin & Cancer Hospital


930

N.Y. Skin & Cancer Hospital

2

5

4



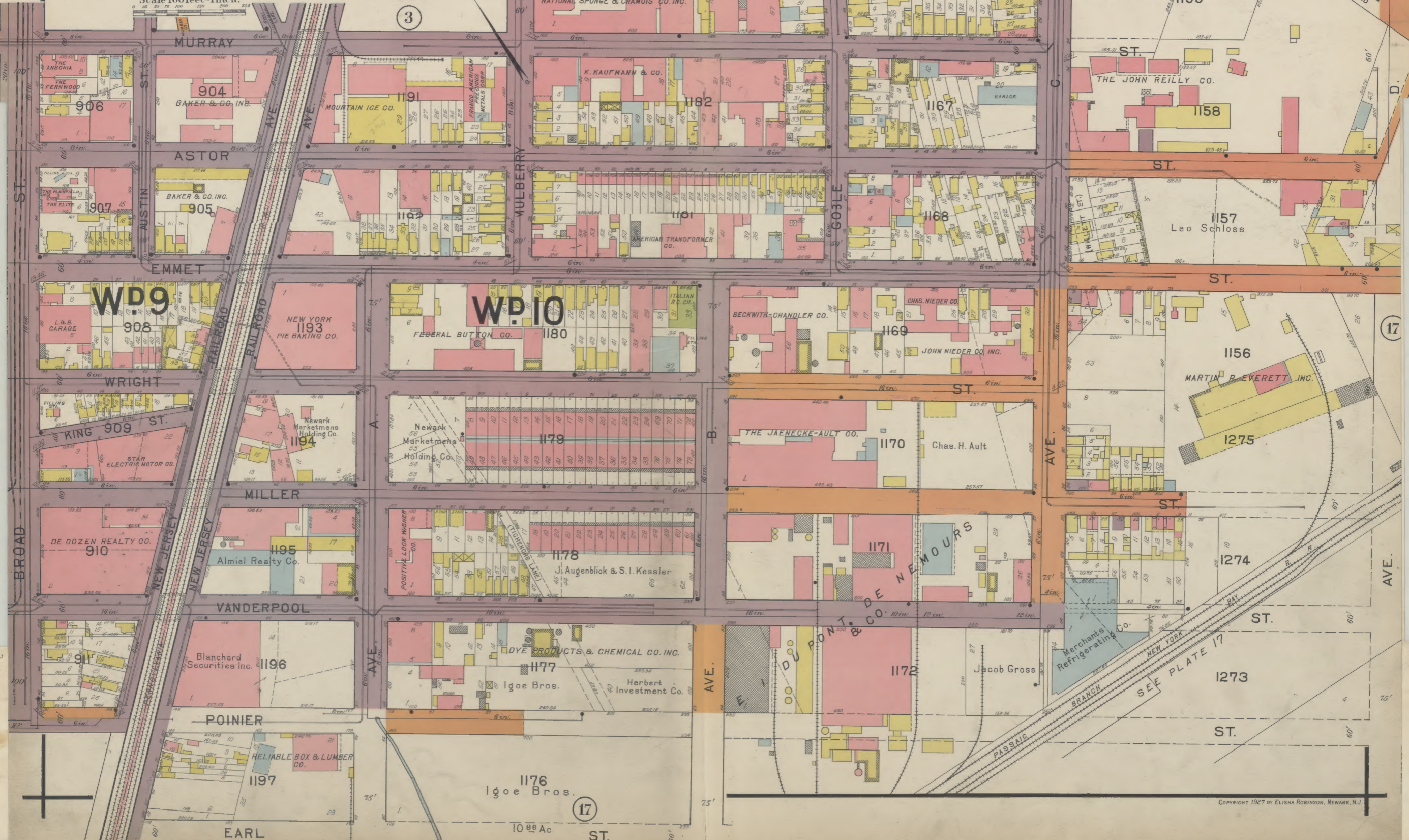

Scale 100 feet - 1 inch.

0 25 50 75 100 125 150 175 200 225

CITY OF NEWARK
 NEW JERSEY
 PART OF WARDS 9 AND 10

CITY OF NEWARK NEW JERSEY PART OF WARDS 9 AND 10

Scale 100 feet - 1 inch.



2

6

16

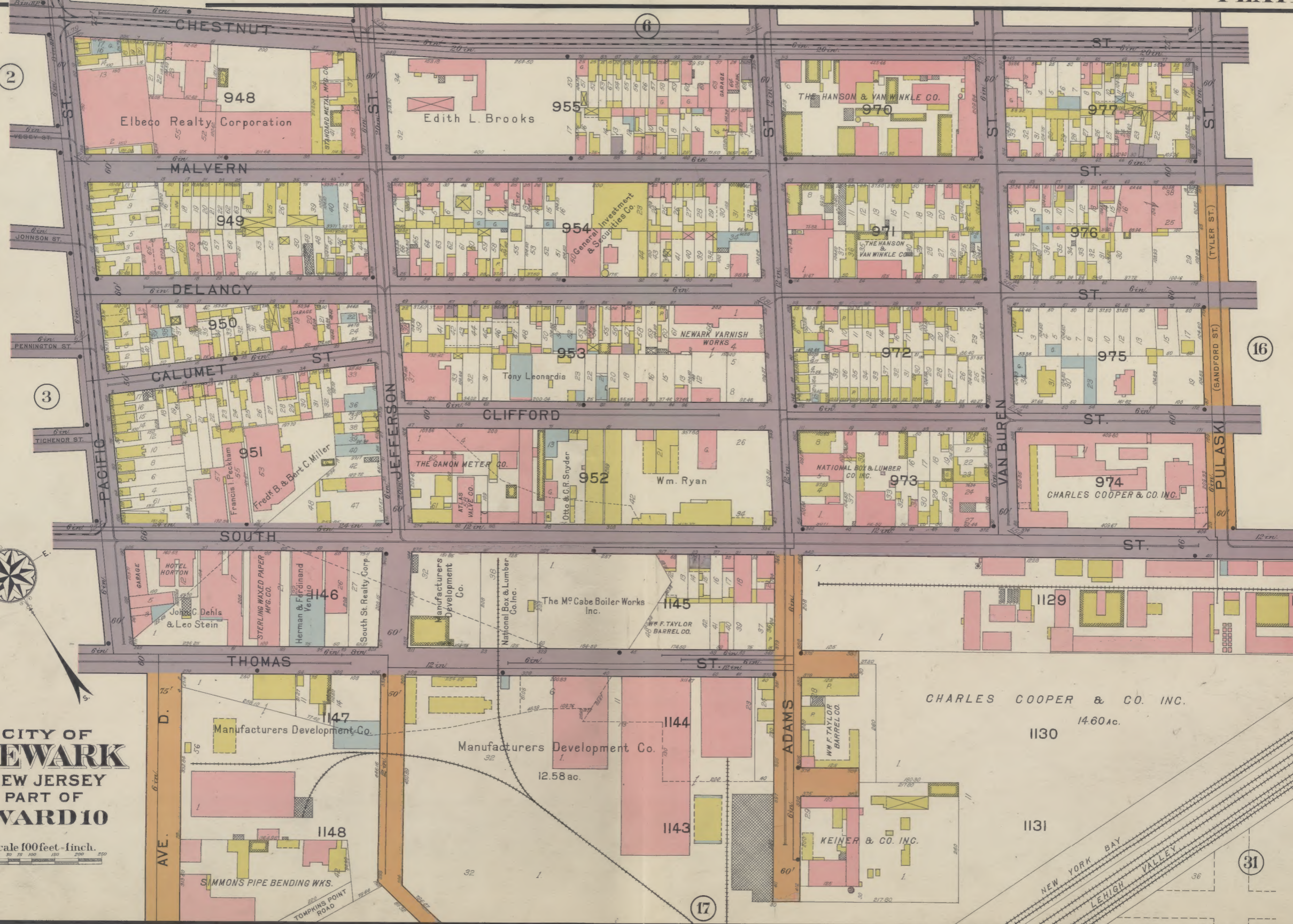

3

31



CITY OF NEWARK
NEW JERSEY
PART OF WARD 10

Scale 100 feet = 1 inch.



7

15

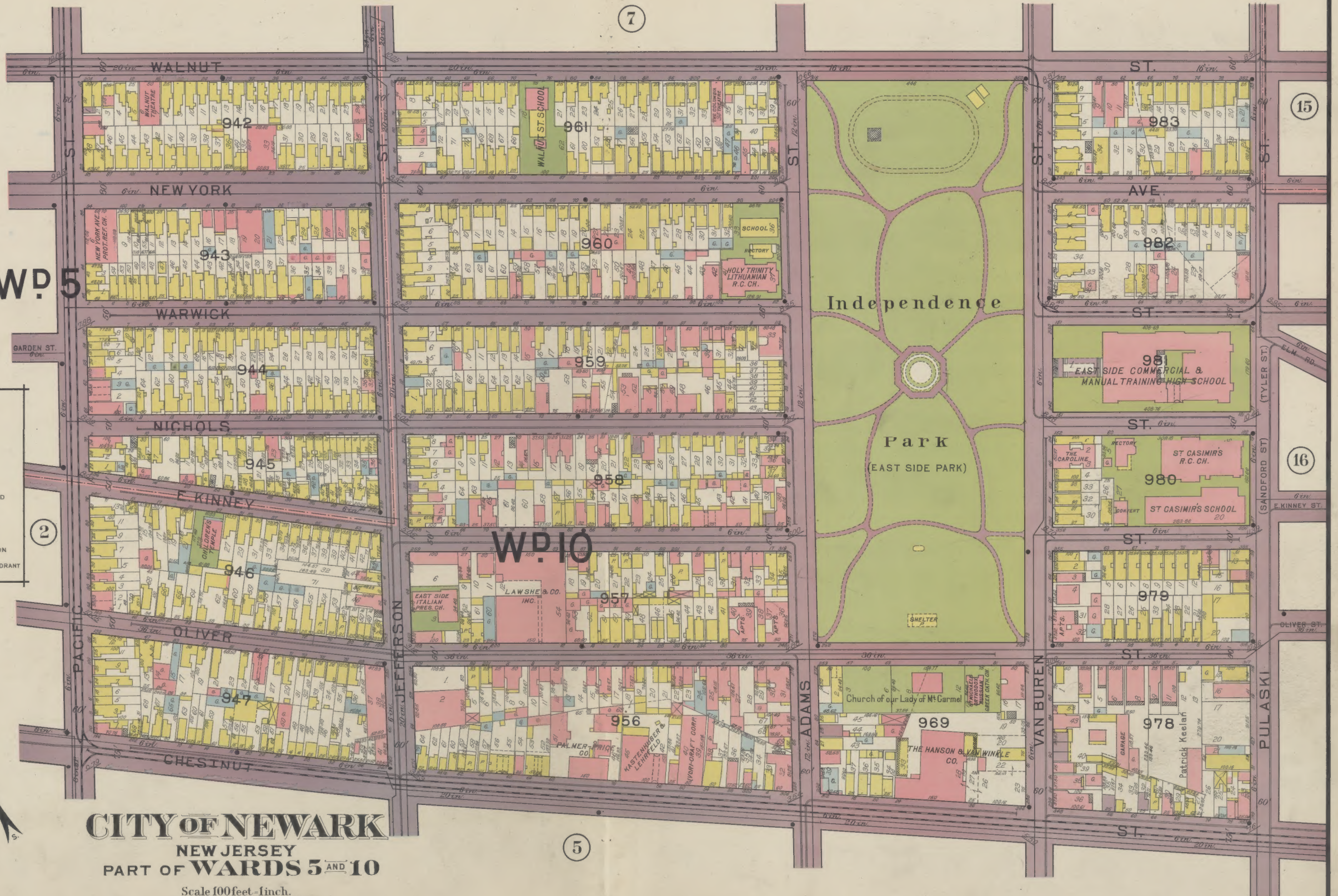
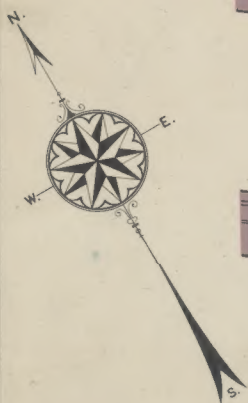
16

5

WP 5

WP 10

- LEGEND**
- FRAME BUILDING
 - IRON CLAD
 - PLASTER
 - BRICK
 - STONE
 - GARAGE
 - STABLE
 - GREEN HOUSE
 - WARD LINES
 - STEAM RAILROAD
 - ELECTRIC
 - WATER PIPE
 - SEWER
 - PAVED STREET
 - UNIMPROVED
 - STREET ELEVATION
 - HYDRANT
 - HIGH PRESSURE HYDRANT
 - ADJOINING PLATE



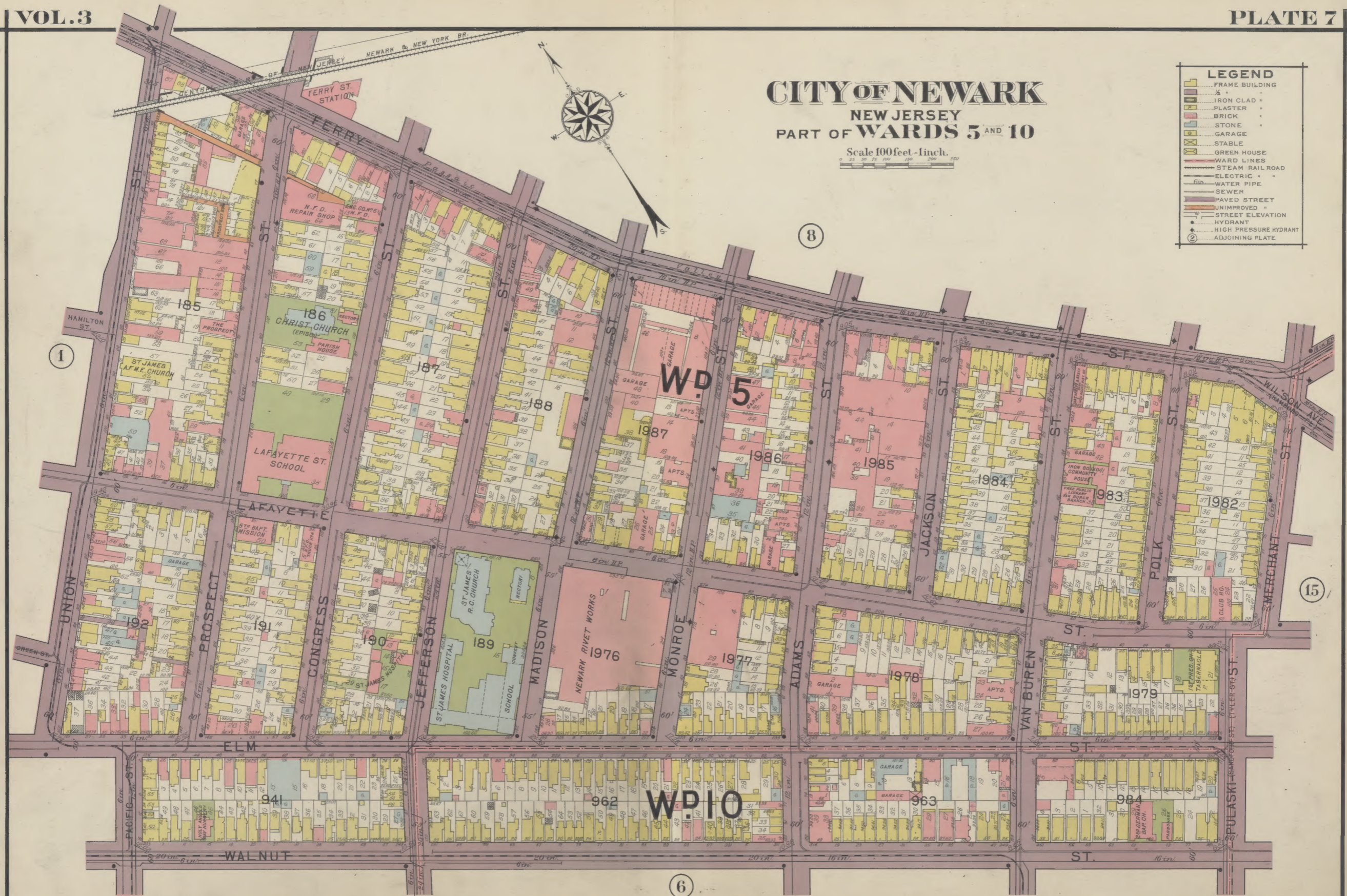
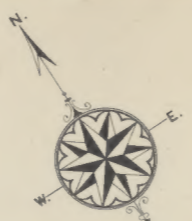
CITY OF NEWARK
 NEW JERSEY
 PART OF WARDS 5 AND 10

Scale 100 feet - 1 inch.
 0 25 50 75 100 125 150 175 200 225 250

CITY OF NEWARK NEW JERSEY PART OF WARDS 5 AND 10

Scale 100 feet - 1 inch.
0 25 50 75 100 125 150 175 200

LEGEND	
[Pink Box]	FRAME BUILDING
[Yellow Box]	IRON CLAD "
[Light Blue Box]	PLASTER "
[Red Box]	BRICK "
[Light Green Box]	STONE "
[Green Box]	GARAGE
[Yellow Box]	STABLE
[Green Box]	GREEN HOUSE
[Red Line]	WARD LINES
[Black Line]	STEAM RAIL ROAD
[Black Line]	ELECTRIC "
[Blue Line]	WATER PIPE
[Red Line]	SEWER
[Grey Line]	PAVED STREET
[Light Grey Line]	UNIMPROVED "
[Number]	STREET ELEVATION
[Circle]	HYDRANT
[Star]	HIGH PRESSURE HYDRANT
[Circle]	ADJOINING PLATE



1

8

15

6

CITY OF HARRISON

PASSAIC RIVER

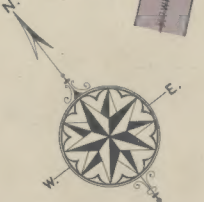
SEE VOLUME 1 PLATE 1



CITY OF NEWARK
NEW JERSEY
PART OF WARD 5.

Scale 100 feet = 1 inch.

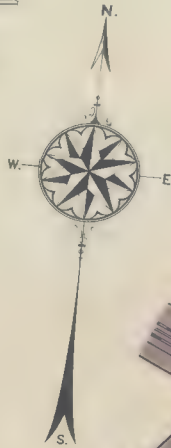
- LEGEND**
- FRAME BUILDING
 - IRON CLAD
 - PLASTER
 - BRICK
 - STONE
 - GARAGE
 - STABLE
 - GREEN HOUSE
 - WARD LINES
 - STEAM RAILROAD
 - ELECTRIC
 - WATER PIPE
 - SEWER
 - PAVED STREET
 - UNIMPROVED
 - STREET ELEVATION
 - HYDRANT
 - HIGH PRESSURE HYDRANT
 - ADJOINING PLATE



CITY OF NEWARK

NEW JERSEY
PART OF WARDS 5 AND 12

Scale 100 feet = 1 inch.



LEGEND	
[Symbol]	FRAME BUILDING
[Symbol]	IRON CLAD "
[Symbol]	PLASTER "
[Symbol]	BRICK "
[Symbol]	STONE "
[Symbol]	GARAGE
[Symbol]	STABLE
[Symbol]	GREEN HOUSE
[Symbol]	WARD LINES
[Symbol]	STEAM RAILROAD
[Symbol]	ELECTRIC "
[Symbol]	WATER PIPE
[Symbol]	SEWER
[Symbol]	PAVED STREET
[Symbol]	UNIMPROVED "
[Symbol]	STREET ELEVATION
[Symbol]	HYDRANT
[Symbol]	HIGH PRESSURE HYDRANT
[Symbol]	ADJOINING PLATE



WP5

WP12

7

8

10

15

13

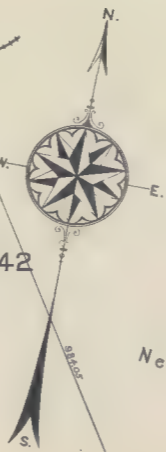
CITY OF NEWARK

NEW JERSEY
PART OF WARD 12

Scale 100 feet = 1 inch.
0 25 50 75 100 150 200 250

PASSAIC

RIVER



9

11

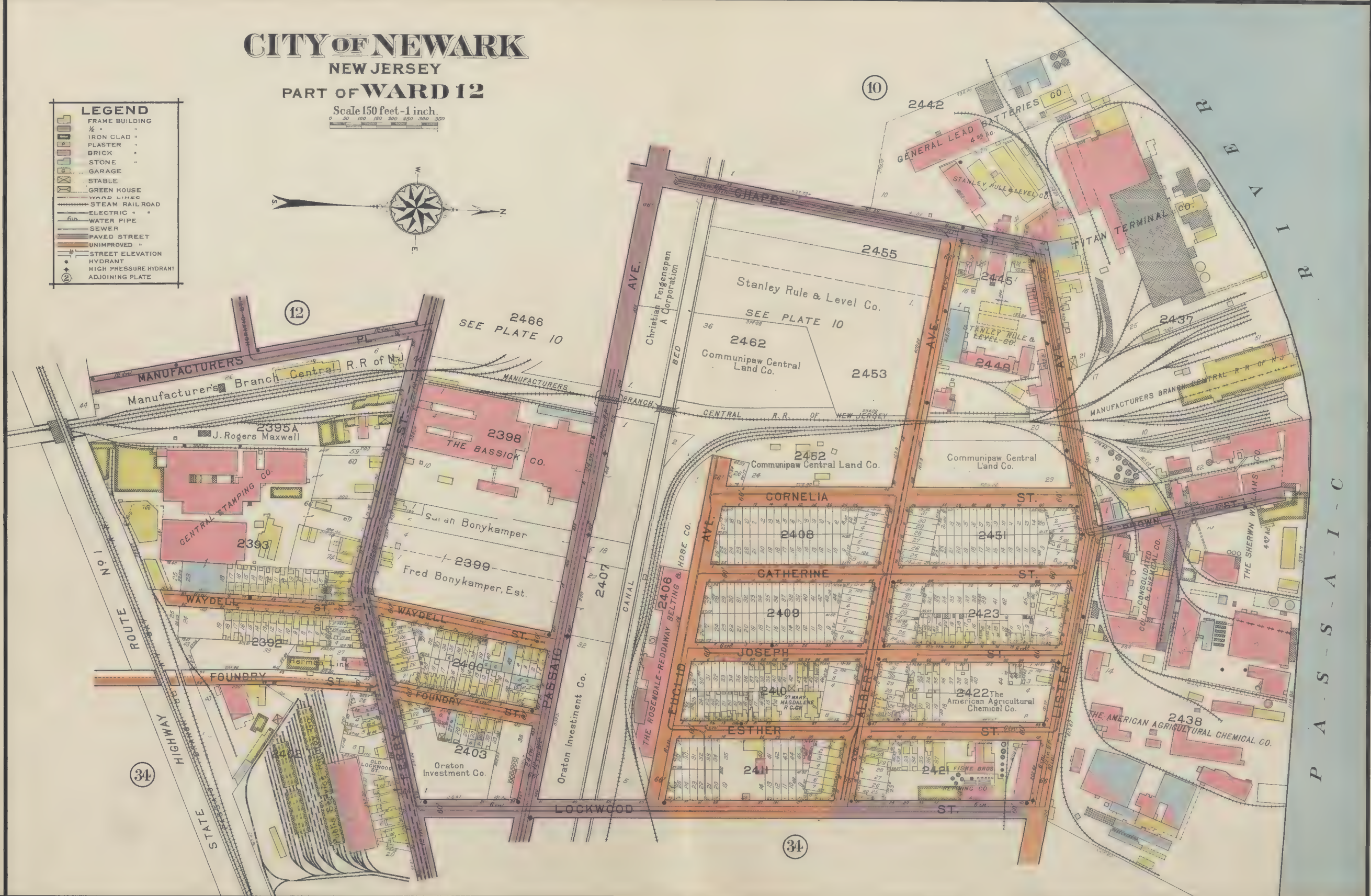
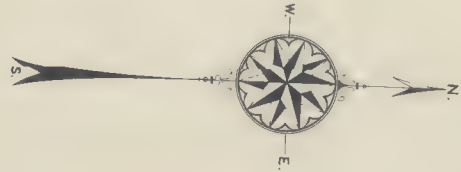
11

12

CITY OF NEWARK NEW JERSEY PART OF WARD 12

Scale 150 feet-1 inch.
0 50 100 150 200 250 300 350

- LEGEND**
- FRAME BUILDING
 - IRON CLAD "
 - PLASTER "
 - BRICK "
 - STONE "
 - GARAGE
 - STABLE
 - GREEN HOUSE
 - YARD LINES
 - STEAM RAILROAD
 - ELECTRIC "
 - WATER PIPE
 - SEWER
 - PAVED STREET
 - UNIMPROVED "
 - STREET ELEVATION
 - HYDRANT
 - HIGH PRESSURE HYDRANT
 - ADJOINING PLATE

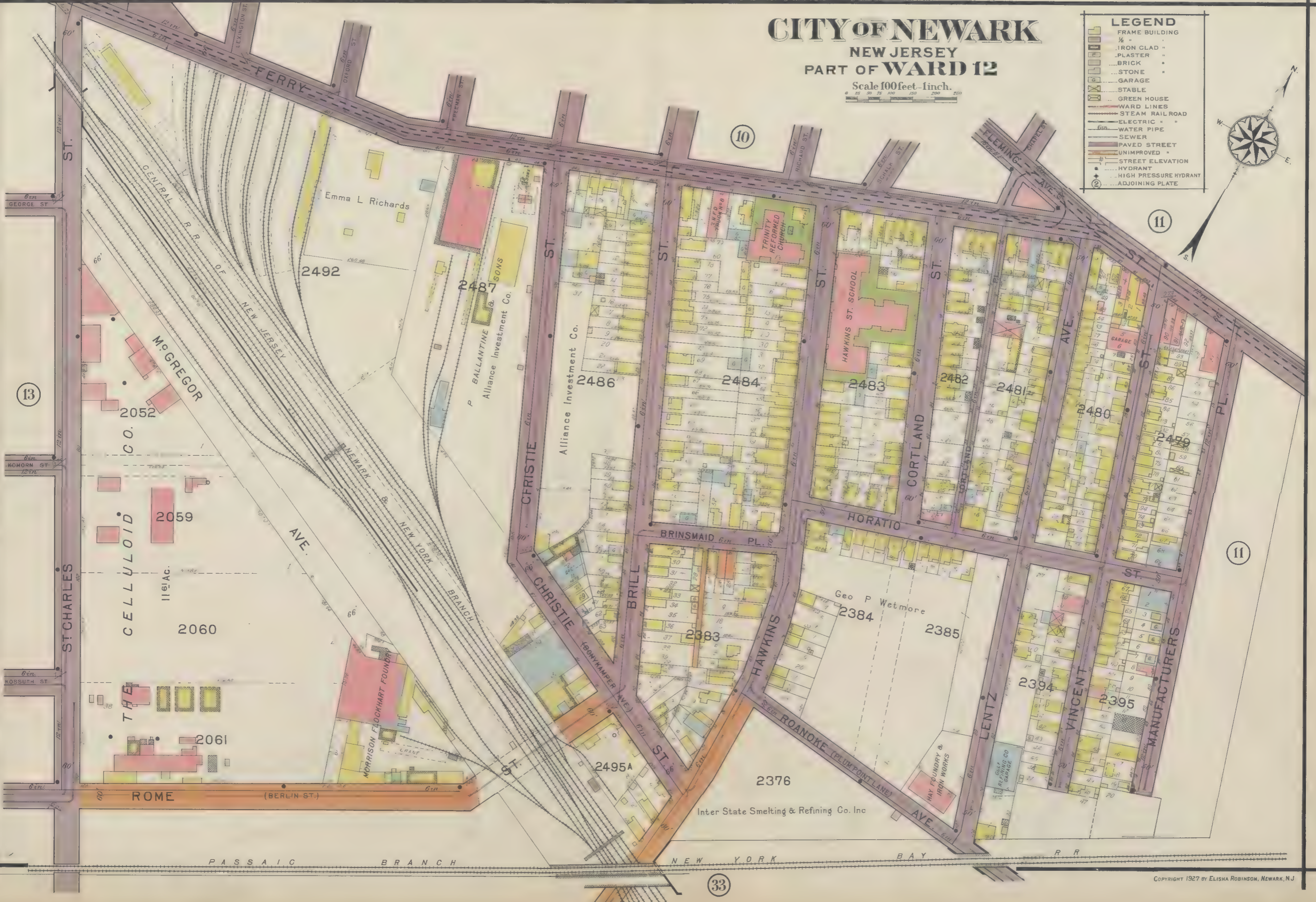


CITY OF NEWARK NEW JERSEY PART OF WARD 12

Scale 100 feet - 1 inch.



STREET ELEVATION	
	FRAME BUILDING
	IRON CLAD
	PLASTER
	BRICK
	STONE
	GARAGE
	STABLE
	GREEN HOUSE
	WARD LINES
	STEAM RAIL ROAD
	ELECTRIC
	WATER PIPE
	SEWER
	PAVED STREET
	UNIMPROVED
	STREET ELEVATION
	HYDRANT
	HIGH PRESSURE HYDRANT
	ADJOINING PLATE



13

10

11

11

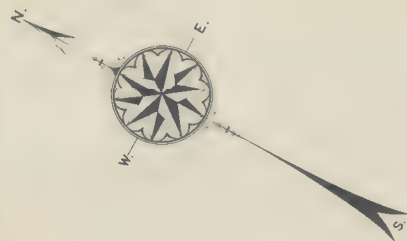
33

CITY OF NEWARK

NEW JERSEY

PART OF WARD 12

Scale 100 feet 1 inch.



LEGEND	
[Yellow box]	FRAME BUILDING
[Pink box]	IRON CLAD
[Light pink box]	PLASTER
[Red box]	BRICK
[Light blue box]	STONE
[Green box]	GARAGE
[White box]	STABLE
[Green box]	GREEN HOUSE
[Red line]	WARD LINES
[Black line]	STEAM RAIL ROAD
[Blue line]	ELECTRIC
[Blue line]	WATER PIPE
[Grey line]	SEWER
[Black line]	PAVED STREET
[Black line]	UNIMPROVED
[Number]	STREET ELEVATION
[Star]	HYDRANT
[Circle]	HIGH PRESSURE HYDRANT
[Circle]	ADJOINING PLATE

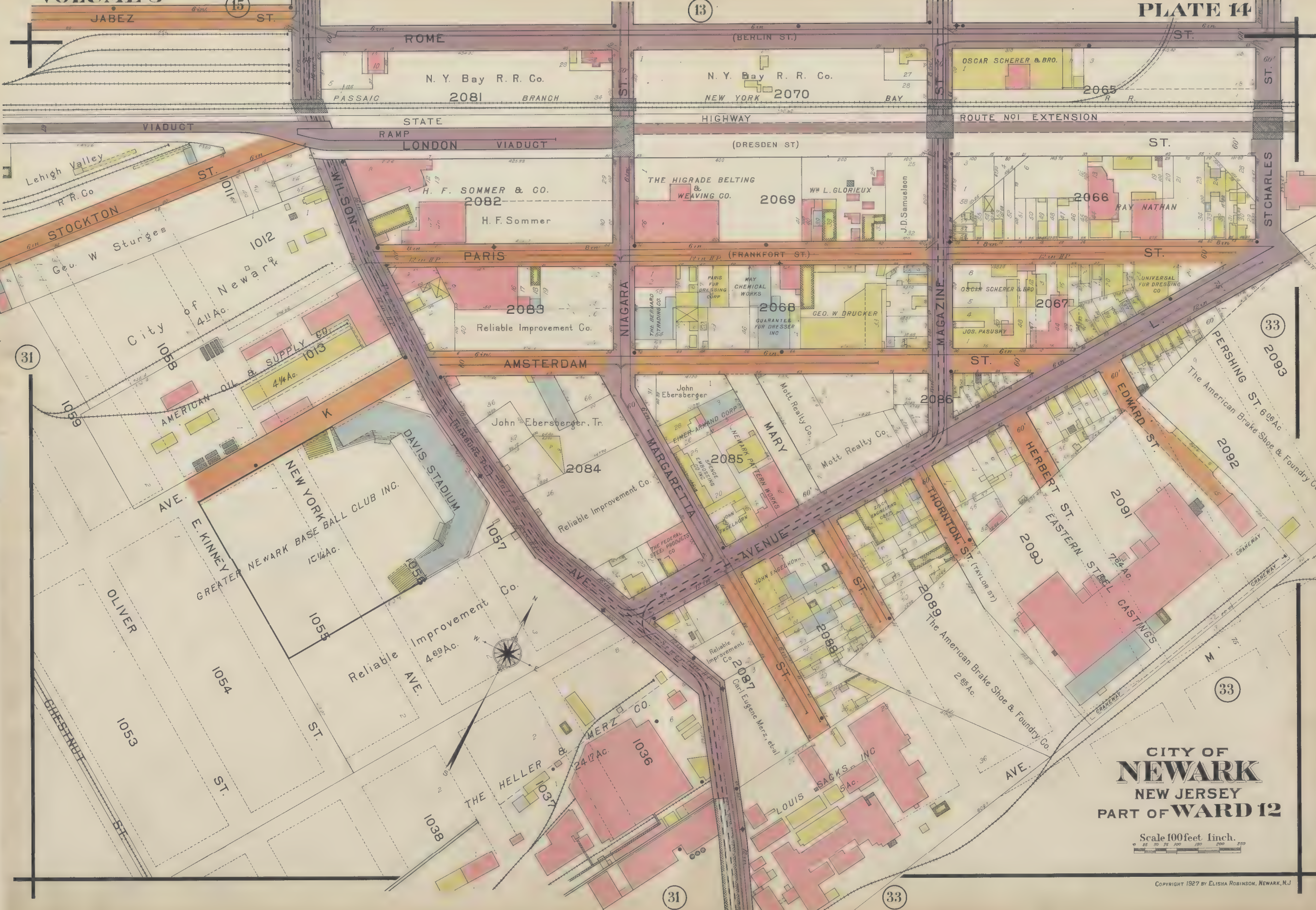


9

12


14

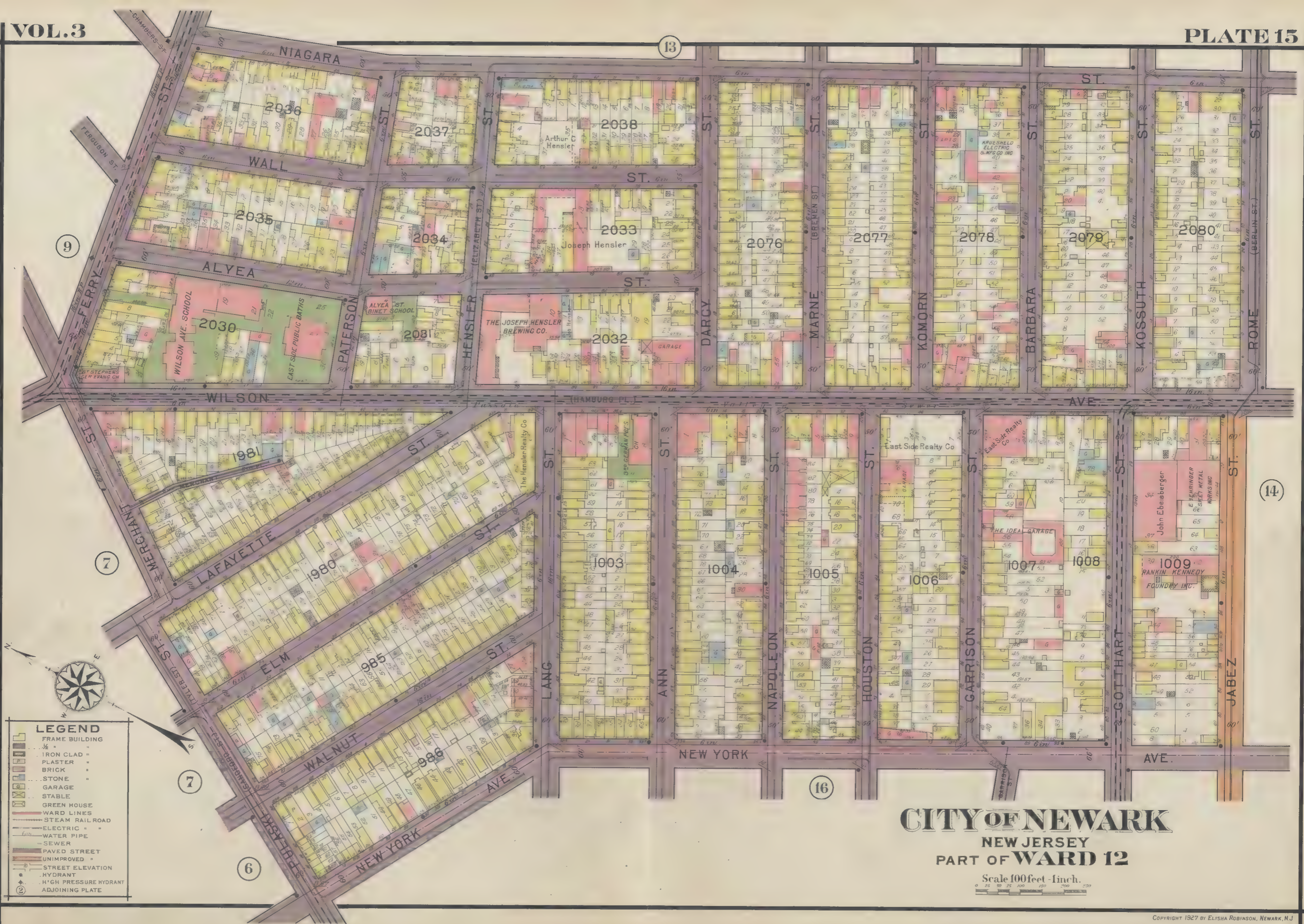
15



CITY OF
NEWARK
 NEW JERSEY
 PART OF WARD 12

Scale 100 feet 1 inch.

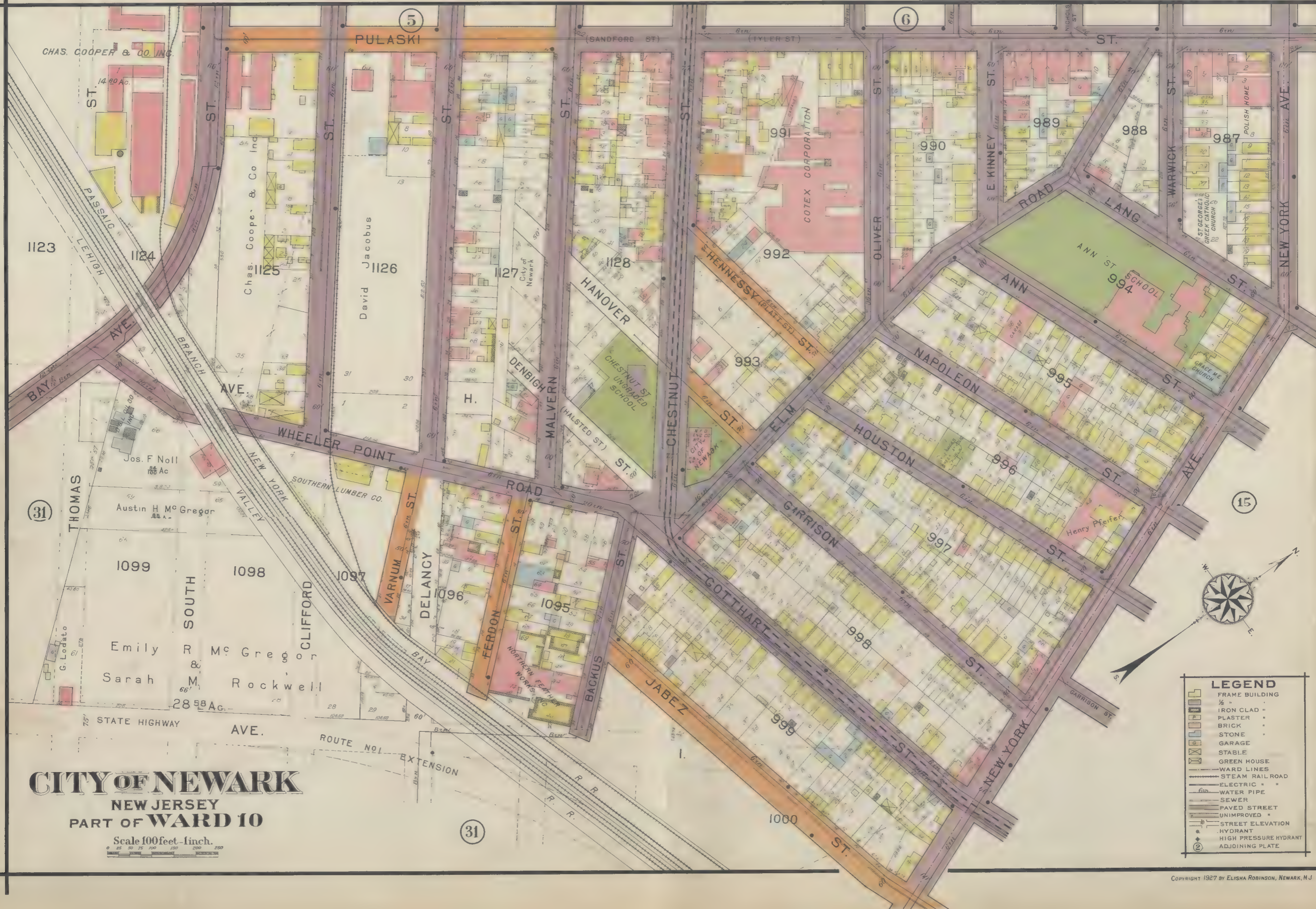




CITY OF NEWARK
NEW JERSEY
PART OF WARD 12

Scale 100 feet = 1 inch.





(31)

(6)

(15)

(31)

CITY OF NEWARK
 NEW JERSEY
 PART OF WARD 10

Scale 100 feet - 1 inch.
 0 25 50 75 100 125 150 175 200 250

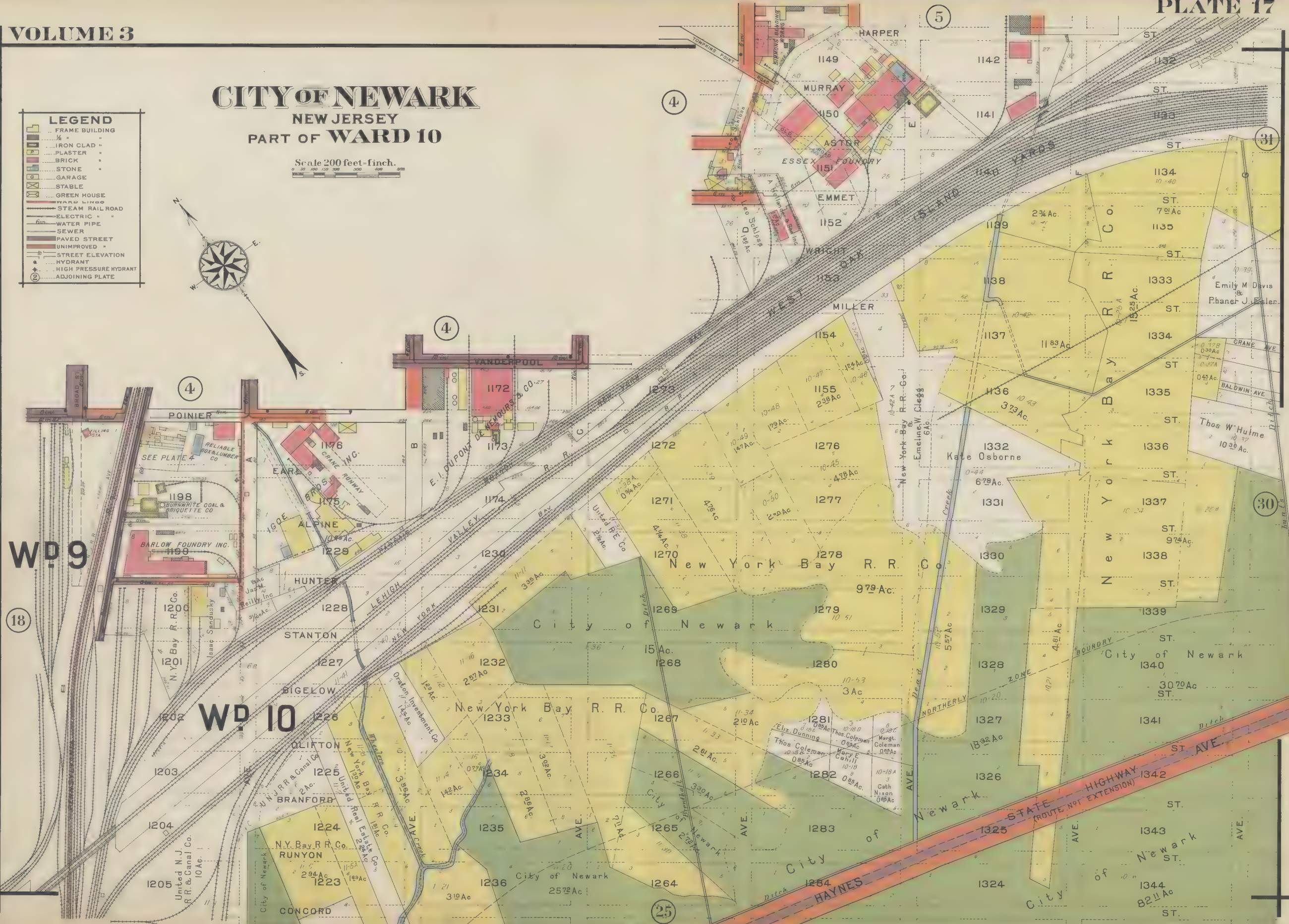

LEGEND

- FRAME BUILDING
- IRON CLAD
- PLASTER
- BRICK
- STONE
- GARAGE
- STABLE
- GREEN HOUSE
- WARD LINES
- STEAM RAIL ROAD
- ELECTRIC
- WATER PIPE
- SEWER
- PAVED STREET
- UNIMPROVED
- STREET ELEVATION
- HYDRANT
- HIGH PRESSURE HYDRANT
- ADJOINING PLATE

CITY OF NEWARK NEW JERSEY PART OF WARD 10

Scale 200 feet = 1 inch.

- LEGEND**
- FRAME BUILDING
 - IRON CLAD
 - PLASTER
 - BRICK
 - STONE
 - GARAGE
 - STABLE
 - GREEN HOUSE
 - WARD LINES
 - STEAM RAILROAD
 - ELECTRIC
 - WATER PIPE
 - SEWER
 - PAVED STREET
 - UNIMPROVED
 - STREET ELEVATION
 - HYDRANT
 - HIGH PRESSURE HYDRANT
 - ADJOINING PLATE



WP 9

WP 10

18

4

4

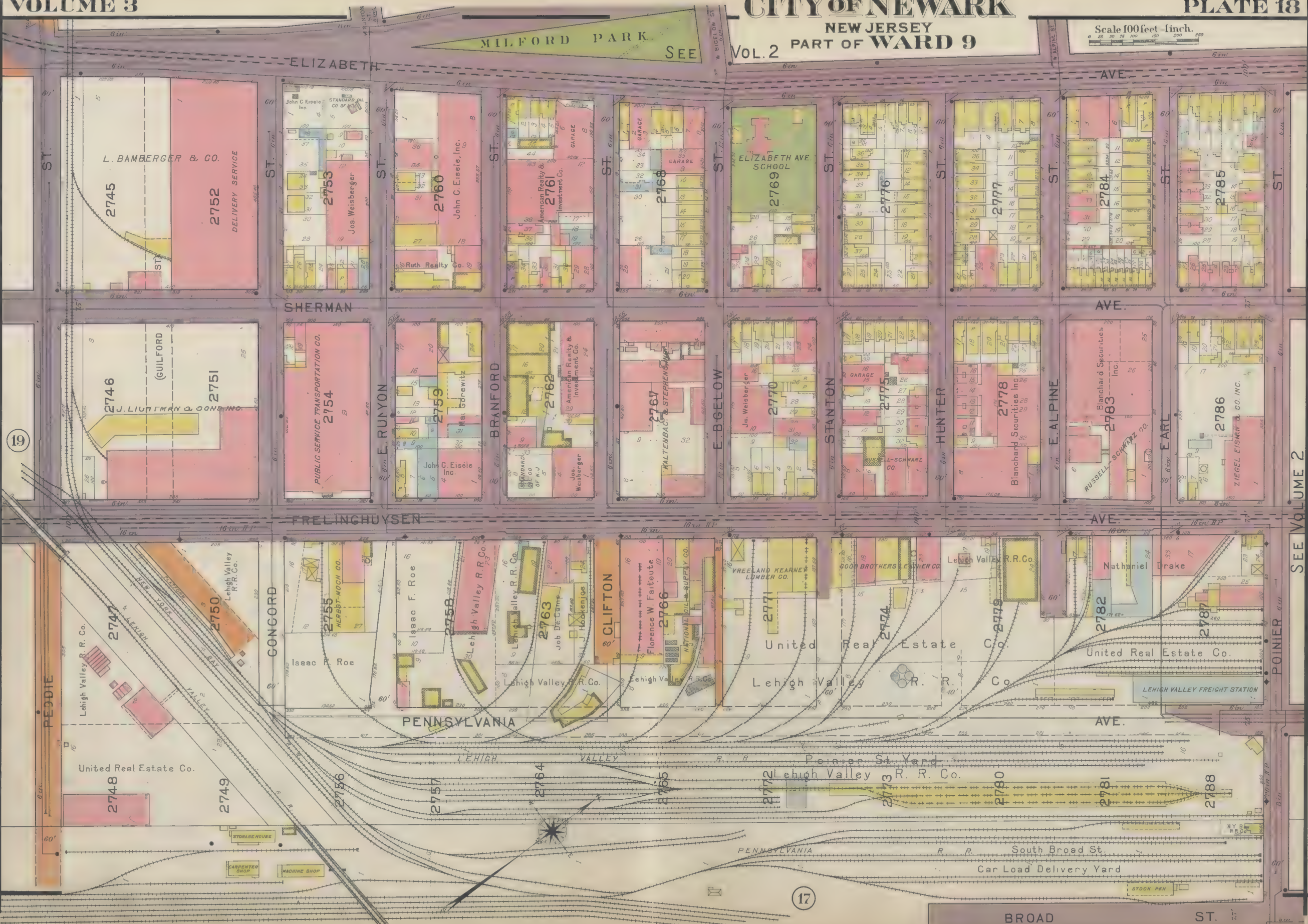
5

31

30

25

MILFORD PARK SEE




19

17

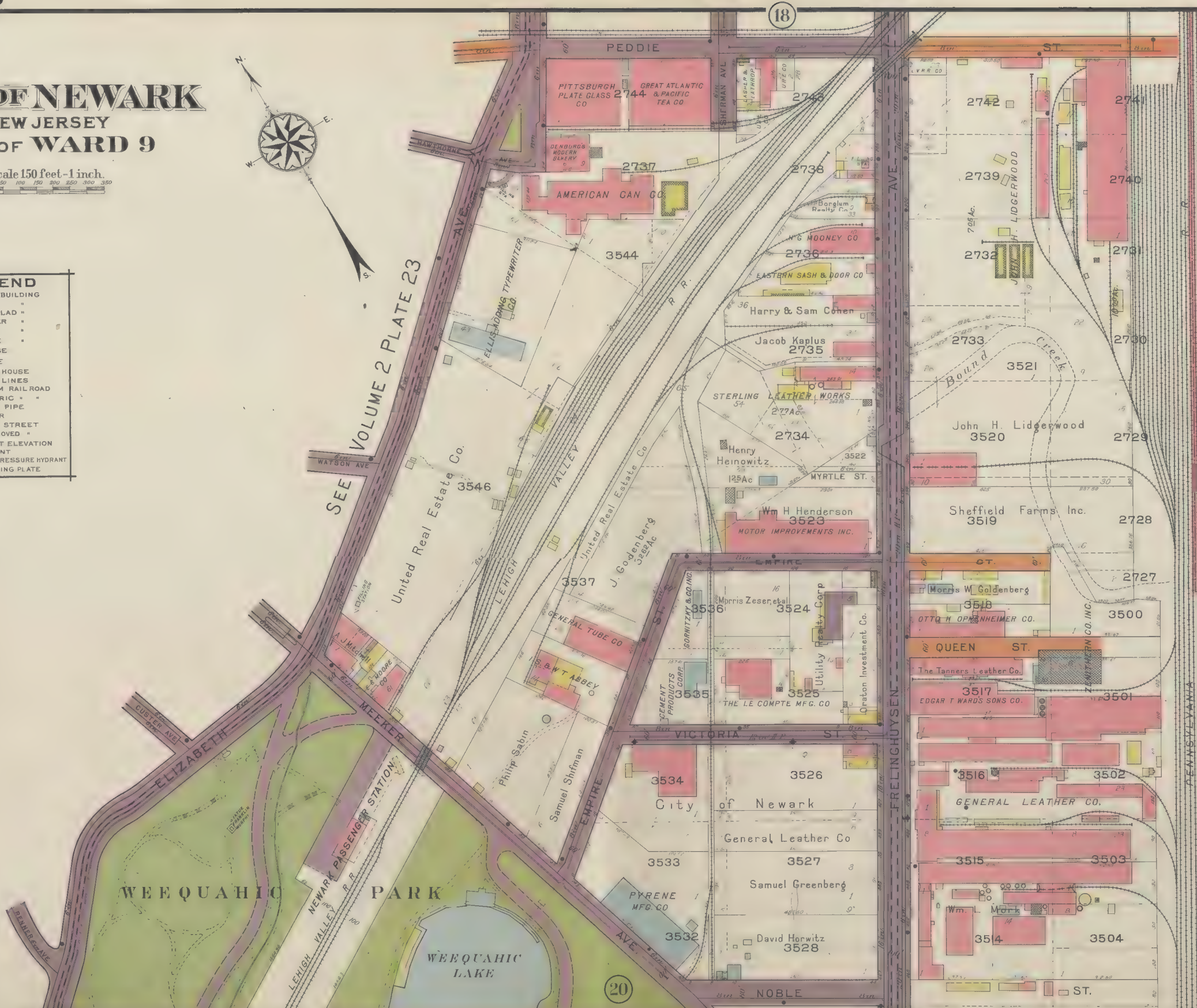
SEE VOLUME 2

CITY OF NEWARK NEW JERSEY PART OF WARD 9

Scale 150 feet - 1 inch.
0 50 100 150 200 250 300 350



LEGEND	
	FRAME BUILDING
	IRON CLAD "
	PLASTER "
	BRICK "
	STONE "
	GARAGE
	STABLE
	GREEN HOUSE
	WARD LINES
	STEAM RAIL ROAD
	ELECTRIC "
	WATER PIPE
	SEWER
	PAVED STREET
	UNIMPROVED "
	STREET ELEVATION
	HYDRANT
	HIGH PRESSURE HYDRANT
	ADJOINING PLATE



SEE VOLUME 2 PLATE 23

25

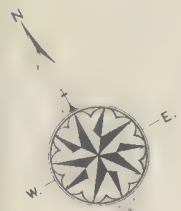
20

18

CITY OF NEWARK

NEW JERSEY
PART OF WARD 9

Scale 150 feet = 1 inch.



SEE VOLUME 2

PLATE 24

WEEQUAHIC

PARK

LEGEND	
	FRAME BUILDING
	IRON CLAD
	PLASTER
	BRICK
	STONE
	GARAGE
	STABLE HOUSE
	GREEN HOUSE
	WARD LINES
	STEAM RAIL ROAD
	ELECTRIC
	WATER PIPE
	SEWER
	PAVED STREET
	UNIMPROVED
	STREET ELEVATION
	HYDRANT
	HIGH PRESSURE HYDRANT
	ADJOINING PLATE

DEER ENCLOSURE

DIVIDEND HILL

GRAND STAND
1/2 MILE TRACK
3/4 MILE TRACK

NOBLE ST.

3529 John C. Eisele, Inc.

3530

3513

3505

TITEFLEX METAL HOSE CO.

ROBERT RAUH INC.

MEEKER

3512

3506

TITEFLEX METAL HOSE CO.

M. Straus & Sons Corp.

LEGAL ST.

3511

3507

CREW LEVICK CO.

Francis A. Lester

FENWICK

PENNSYLVANIA AVE.

3508

3508

E. Edward Weston

HAYNES

WESTON ELECTRICAL INSTRUMENT CORP.

GEORGE STENGEL BROS.

3741

3791

NEWARK KENNEL CLUB

GRAND STAND

OSWELD ACETYLENE CO.

107

KENNELS

DAYTON

PERKINSON

WESTON

FREELINGHUYSEN

19

25

23

21

LEGEND

- FRAME BUILDING
- 1/2" IRON CLAD "
- PLASTER "
- BRICK "
- STONE "
- GARAGE
- STABLE
- GREEN HOUSE
- WARD LINES
- STEAM RAILROAD
- ELECTRIC "
- WATER PIPE
- SEWER
- PAVED STREET
- UNIMPROVED "
- STREET ELEVATION
- HYDRANT
- HIGH PRESSURE HYDRANT
- ADJOINING PLATE

WEEQUAHIC LAKE

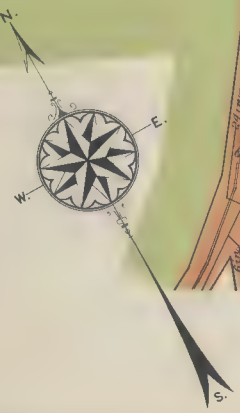
WEEQUAHIC PARK

GOLF LINKS

Evergreen Cemetery

CITY OF NEWARK
 NEW JERSEY
 PART OF WARD 9

Scale 150 feet - 1 inch.
 0 50 100 150 200 250 300 350



SUB PLAN JOINS HERE AS SHOWN BY A & B

SEE VOL. 2
 SUB PLAN
 THIS JOINS AS SHOWN BY A & B

OXWELD ACETYLENE CO
 107
 John C Gregory
 J. H. MEYER CO.
 Feist & Feist Managing Agents
 94
 3782
 J. S. MUNDY HOISTING ENGINE CO.
 88
 FILLING STA 85 J. Steinberg & Sons Co.
 824.30
 VANDUYNE ST.
 63
 CARRIER ENGINEERING CO.
 192
 DURATEX CORP.
 60
 P. J. Kelly
 3779
 CYCLONE FENCE CO
 44
 INTERNATIONAL OXYGEN CO.
 24
 A. FINK & SONS INC.
 407.04
 GENERAL ELECTRIC CO.
 20
 ASB. HUMPHREYS & SHELLENBARGER

20
 3744
 3745
 P. P. Paul
 PLUSIN ENGINEERING CO.
 DREAMLAND PARK
 DANCING PAVILION 3746
 SWIMMING POOL
 BATH HOUSE
 THE WHIP
 TUMBLE BUG
 3753
 Actna Realty Co.
 L.C. & W.C. Berry, et al
 38
 3752
 DAYTON ST. SCHOOL
 26
 3751
 25
 24
 23
 22
 21
 20
 19
 18
 17
 16
 15
 14
 13
 12
 11
 10
 9
 8
 7
 6
 5
 4
 3
 2
 1
 27 GARAGE 228.81
 B.W. Holding Co. 37 Inc.
 27
 26
 25
 24
 23
 22
 21
 20
 19
 18
 17
 16
 15
 14
 13
 12
 11
 10
 9
 8
 7
 6
 5
 4
 3
 2
 1

LEHIGH VALLEY R.R.
 LEHIGH VALLEY R.R.
 UNION COUNTY
 CHANCELLOR AVE
 HANSBURY AVE
 ELIZABETH AVE
 GRUMMAN AVE
 UNION COUNTY



WEEQUAHIC PARK

Evergreen Cemetery

3749

3750

38 1/2 AC.

B'Nai Jeshurun Cemetery

CITY

O F

21

3754

3756

3755

3757

3758

3759

3760

3761

3762

3765

3766

3767

3770

3771

The Consolidated Corp.

THE GRAY INDUSTRIAL LABORATORIES

NATURAL CARBON GAS CO.

AUTO STROP SAFETY RAZOR CO.

ORBIT PRODUCT TRADING CO. INC.

United N.J. R.R. & Canal Co.

Security Land & Imp. Co.

Corona Realty Co.

3775 Gerstendorfer Bros.

MC CLELLAN ST.

3773

3776

3777

UNITED COLOR & PIGMENT CO.

23

Mt Olivet Cemetery

3794

3795

Trustees Cong. B'Nai Israel

Cong. B'Nai Israel

Chr. Chr. Cem. Corp.

B.A. M'lauder Lodge

B.A. M'lauder Lodge

B.A. M'lauder Lodge

B.A. M'lauder Lodge

B.A. M'lauder Lodge

B.A. M'lauder Lodge

B.A. M'lauder Lodge

B.A. M'lauder Lodge

B.A. M'lauder Lodge

B.A. M'lauder Lodge

B.A. M'lauder Lodge

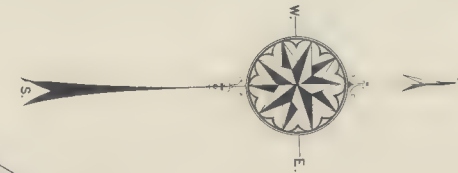
B.A. M'lauder Lodge

B.A. M'lauder Lodge

B.A. M'lauder Lodge

CITY OF NEWARK NEW JERSEY PART OF WARD 9

Scale 200 feet = 1 inch.



LEGEND	
[Symbol]	FRAME BUILDING
[Symbol]	1/2" IRON CLAD "
[Symbol]	PLASTER "
[Symbol]	BRICK "
[Symbol]	STONE "
[Symbol]	GARAGE
[Symbol]	STABLE
[Symbol]	GREEN HOUSE
[Symbol]	WARD LINES
[Symbol]	STEAM RAIL ROAD
[Symbol]	ELECTRIC "
[Symbol]	WATER PIPE
[Symbol]	SEWER
[Symbol]	PAVED STREET
[Symbol]	UNIMPROVED "
[Symbol]	STREET ELEVATION
[Symbol]	HYDRANT
[Symbol]	HIGH PRESSURE HYDRANT
[Symbol]	ADJOINING PLATE





CITY OF NEWARK
 NEW JERSEY
 PART OF WARDS 9 AND 10

Scale 200 feet 1 inch.

18

17

30

26

19

20

23

24

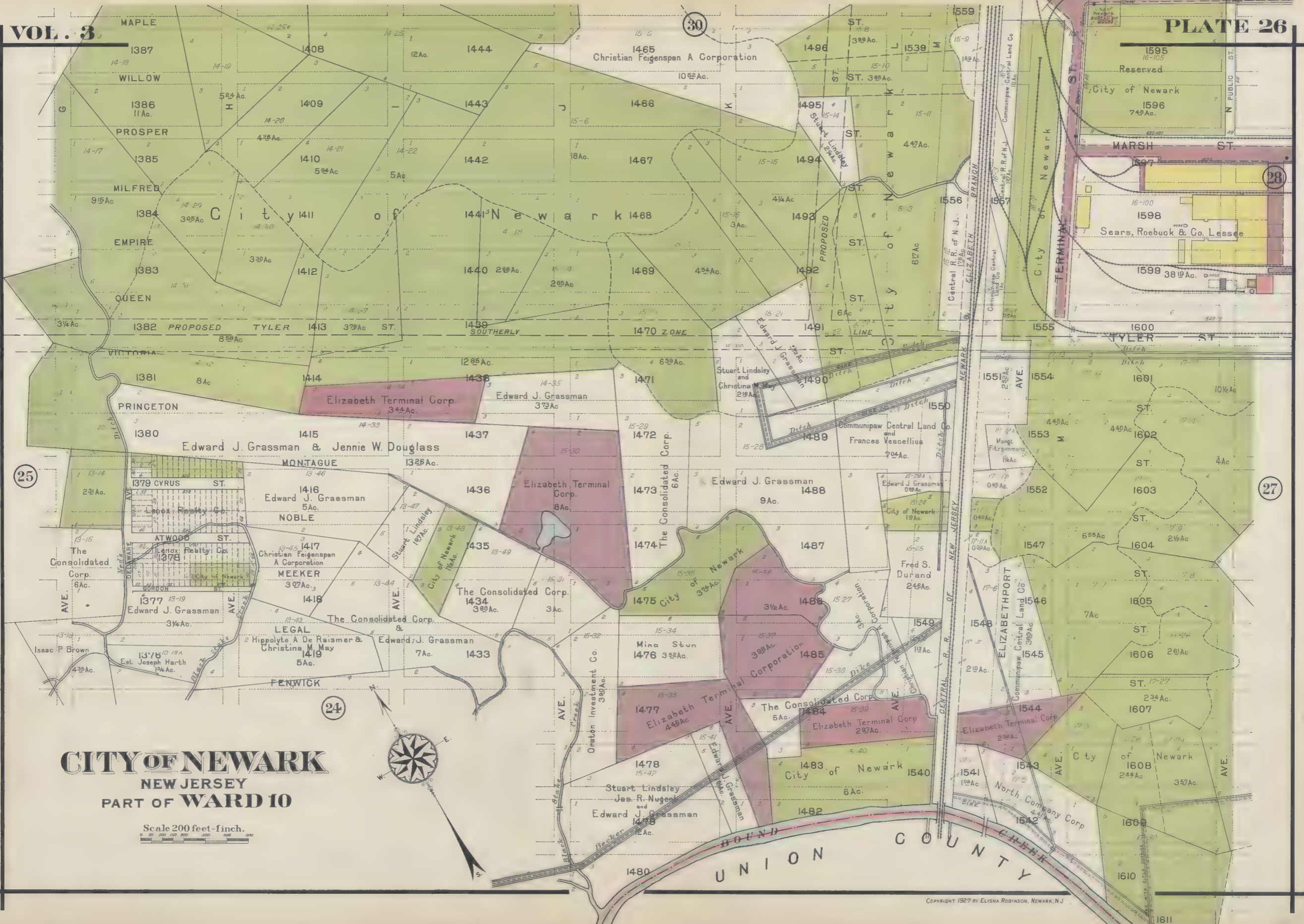


WP 9

WP 10

CITY OF NEWARK
NEW JERSEY
PART OF WARDS 9 AND 10

Scale 200 feet 1 inch.
 0 50 100 150 200 250 300



CITY OF NEWARK
NEW JERSEY
PART OF WARD 10

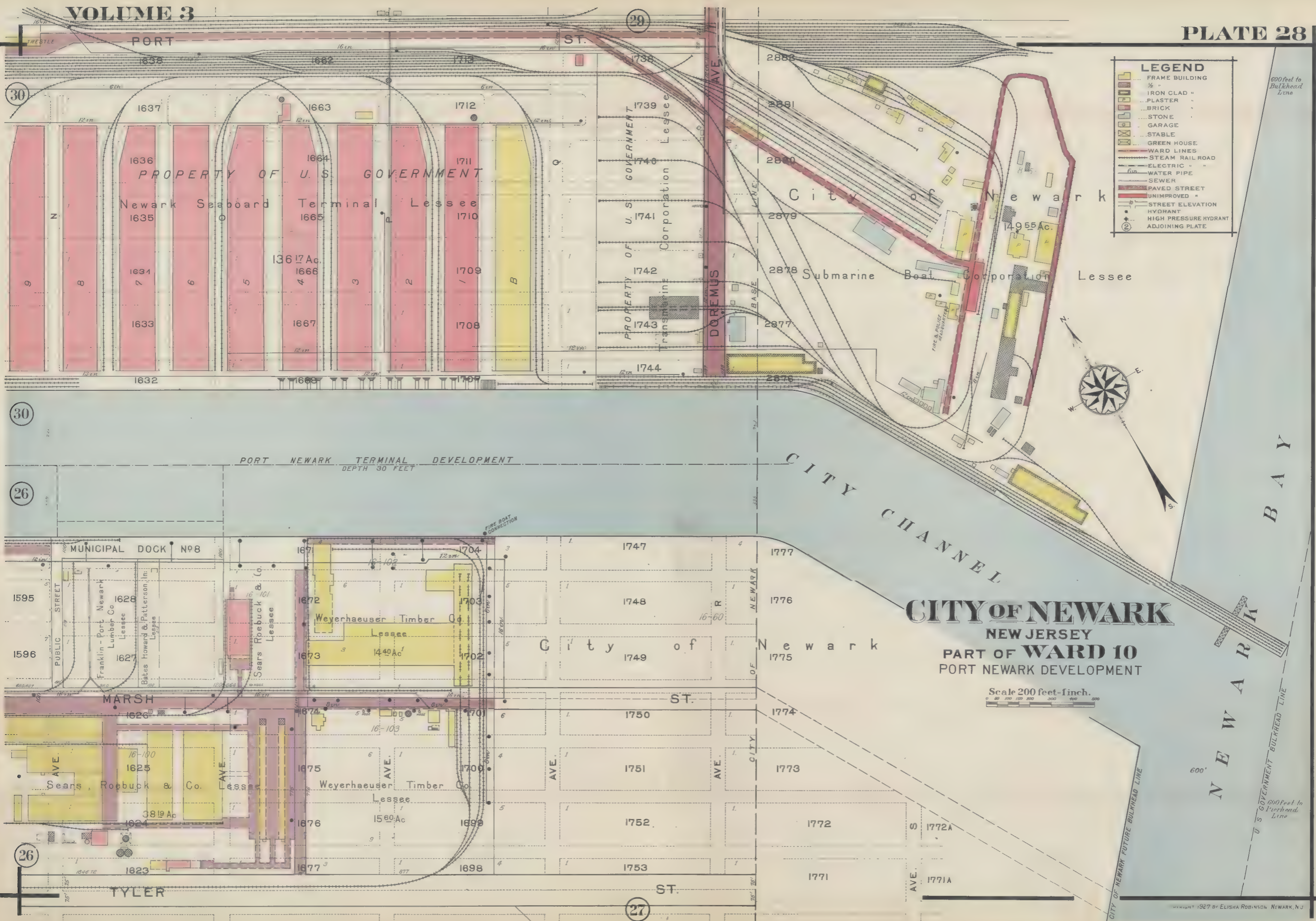
Scale 200 feet = 1 inch.

28



CITY OF NEWARK
 NEW JERSEY
 PART OF WARD 10

Scale 200 feet = 1 inch.



LEGEND

- [Symbol] FRAME BUILDING
- [Symbol] IRON CLAD "
- [Symbol] PLASTER "
- [Symbol] BRICK "
- [Symbol] STONE "
- [Symbol] GARAGE
- [Symbol] STABLE
- [Symbol] GREEN HOUSE
- [Symbol] WARD LINES
- [Symbol] STEAM RAIL ROAD
- [Symbol] ELECTRIC "
- [Symbol] WATER PIPE
- [Symbol] SEWER
- [Symbol] PAVED STREET
- [Symbol] UNIMPROVED "
- [Symbol] STREET ELEVATION
- [Symbol] HYDRANT
- [Symbol] HIGH PRESSURE HYDRANT
- [Symbol] ADJOINING PLATE

CITY OF NEWARK
 NEW JERSEY
 PART OF WARD 10
 PORT NEWARK DEVELOPMENT

Scale 200 feet = 1 inch.

CITY OF NEWARK NEW JERSEY PART OF WARD 10

Scale 200 feet = 1 inch.
0 50 100 150 200 250 300 350 400





29

Scale 200 feet = 1 inch.

28

CITY OF NEWARK
NEW JERSEY
PART OF WARD 10

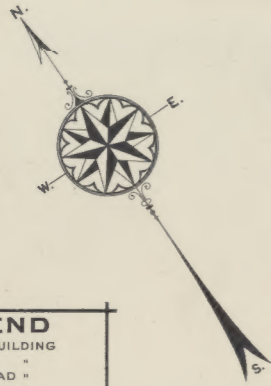
17

25

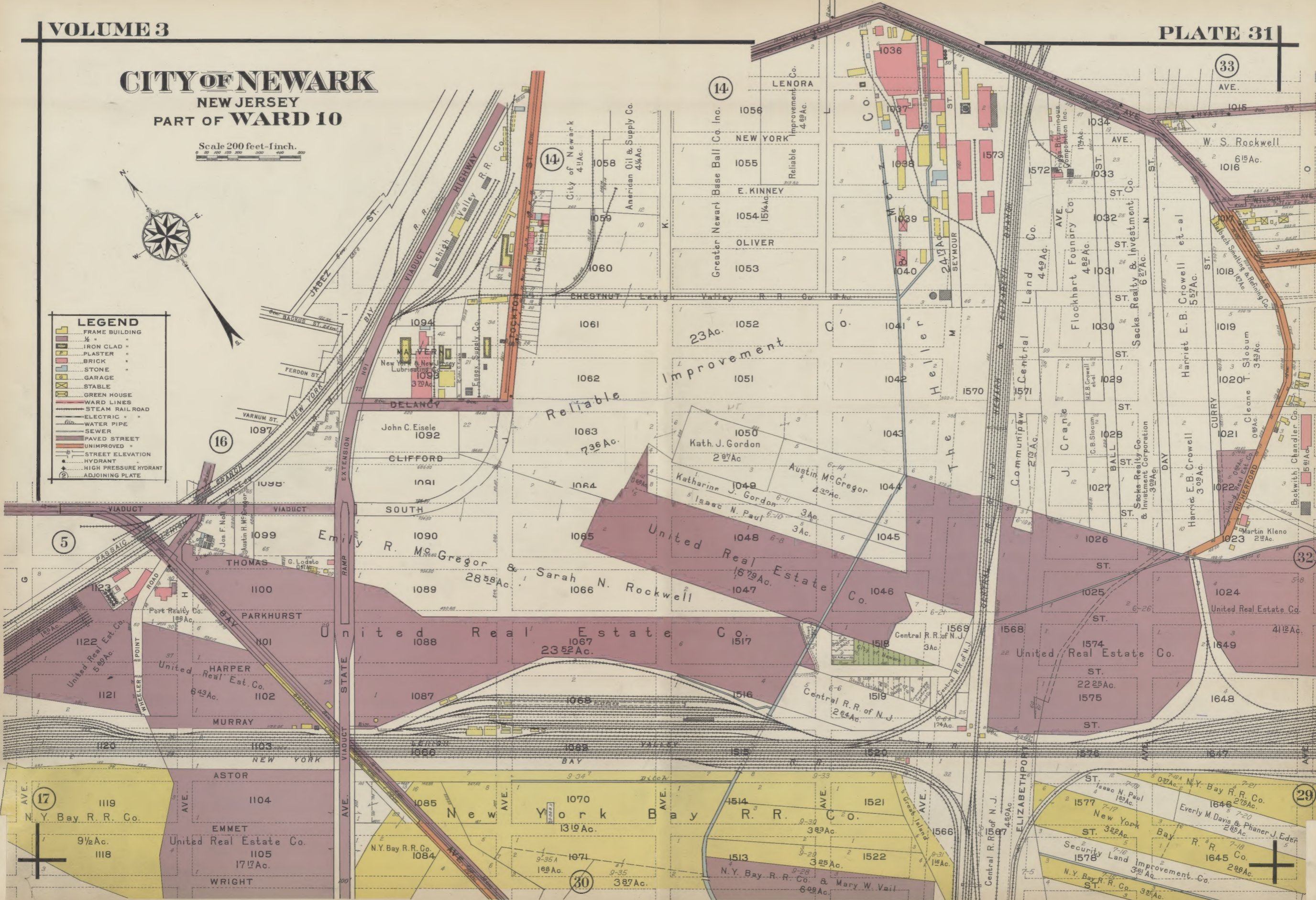
26

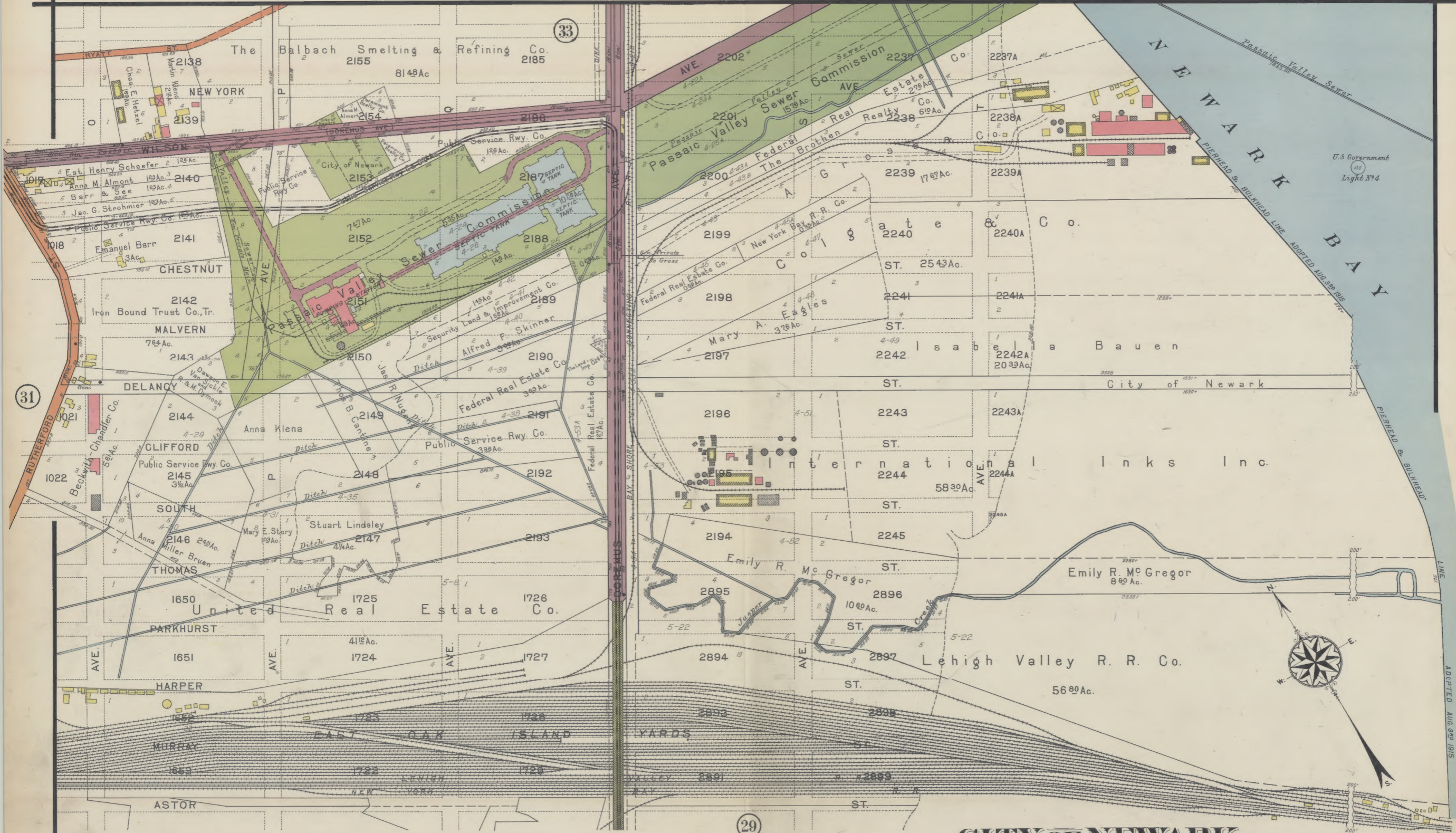
CITY OF NEWARK NEW JERSEY PART OF WARD 10

Scale 200 feet = 1 inch.



- LEGEND**
- FRAME BUILDING
 - IRON CLAD
 - PLASTER
 - BRICK
 - STONE
 - GARAGE
 - STABLE
 - GREEN HOUSE
 - WARD LINES
 - STEAM RAIL ROAD
 - ELECTRIC
 - WATER PIPE
 - SEWER
 - PAVED STREET
 - UNIMPROVED
 - STREET ELEVATION
 - HYDRANT
 - HIGH PRESSURE HYDRANT
 - ADJOINING PLATE



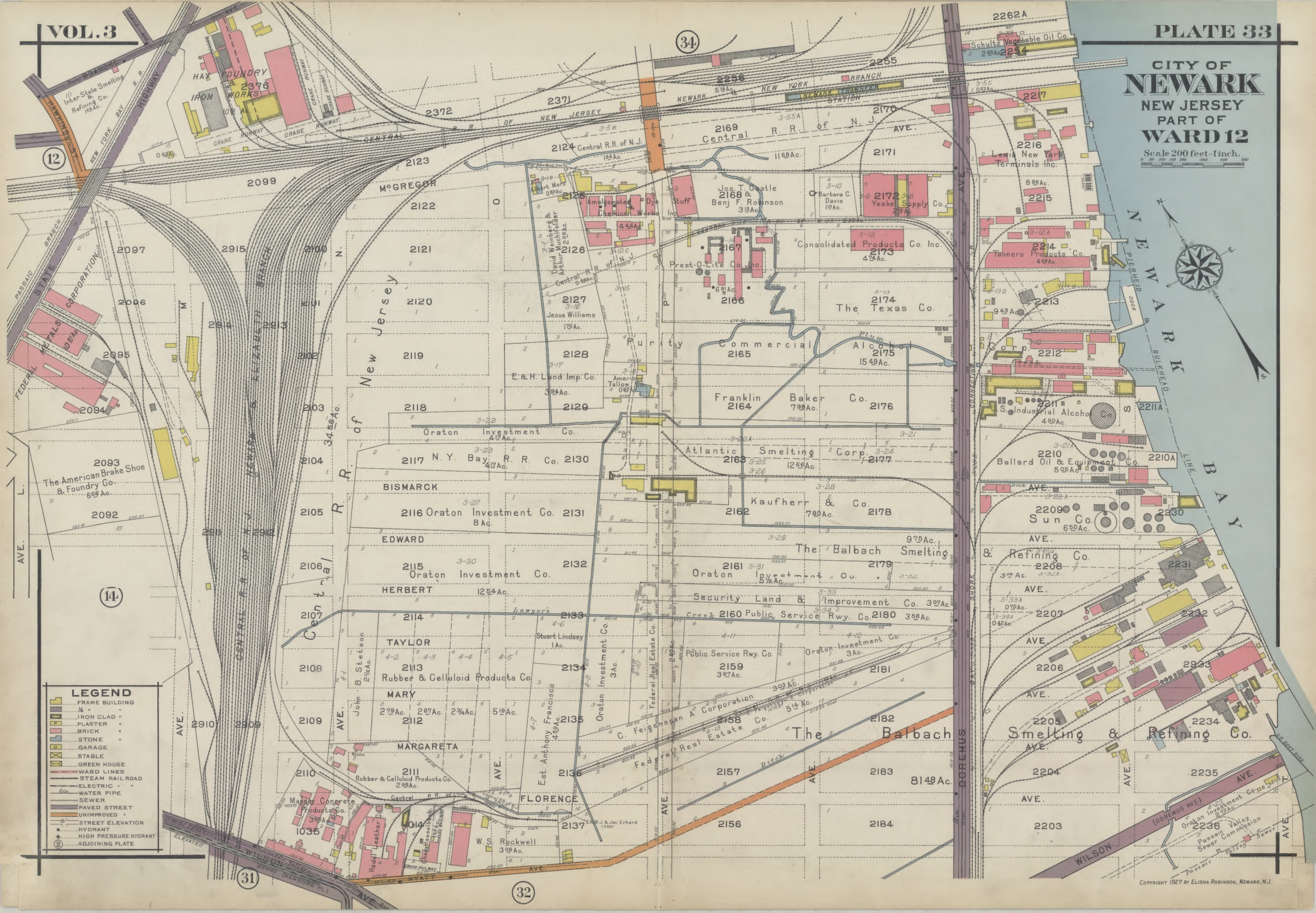


CITY OF NEWARK
 NEW JERSEY
 PART OF WARDS 10 AND 12

Scale 200 feet - inch.

CITY OF NEWARK
NEW JERSEY
PART OF WARD 12

Scale 200 feet = 1 inch.



- LEGEND**
- FRAME BUILDING
 - IRON CLAD
 - PLASTER
 - BRICK
 - STONE
 - GARAGE
 - STABLE
 - GREEN HOUSE
 - WARD LINES
 - STEAM RAILROAD
 - ELECTRIC
 - WATER PIPE
 - SEWER
 - PAVED STREET
 - UNIMPROVED
 - STREET ELEVATION
 - HYDRANT
 - HIGH PRESSURE HYDRANT
 - ADJOINING PLATE

NEW JERSEY
PART OF WARD 12

Scale 200 feet = 1 inch.

