

*[The text in this column is extremely dense and illegible due to the high resolution and contrast of the scan. It appears to be a vertical column of text, possibly a list or a detailed report, but the individual characters and words are not discernible.]*



581.975.9

N171



LIBRARY OF  
 THE NEW YORK BOTANICAL GARDEN

*Given by Mrs. G. V. Nash*


1916

September 1899

R. W. Gibson-Lavi

*[Faint, illegible text from the reverse side of the page, appearing as bleed-through.]*

Vol. 299



Digitized by the Internet Archive  
in 2017 with funding from  
BHL-SIL-FEDLINK

Geo. V. Nash,  
40 Mr. Britton,  
Columbia College,  
New York.

Geo. V. Nash

[Field Notes on Collections made  
in Florida 1894-95]

1894-95  
Geo. V. Nash

1030. *Asperula*

1031. *Asperula*

1032. *Asperula*

1033. *Asperula*

1034. *Asperula*

1035. *Asperula* - rose

1036. *Asperula* - yellow

1037. *Asperula*

1038. *Asperula*

1039. *Asperula*

1040. *Asperula*

June 20, 1891

Very much wet, rain

4 +

Wet soil, <sup>pe</sup>

Along edge of road

Grass

Wet soil

Wet soil. To grass

Wet soil. To rock

2 1/2

507

Sandy soil in middle

1035. <sup>31</sup> Pacific

1036. <sup>30</sup>

1037. <sup>31</sup> City

1038. <sup>30</sup>

1039. <sup>34</sup> *Atlantic*

1040. <sup>30</sup>

1041. <sup>31</sup>

1042. <sup>39</sup>

1043. <sup>30</sup>

1044. <sup>30</sup> *Green*

1045. <sup>30</sup>



Wrist...  
Hammer...  
Same as 10 38.

Same as 10 38.

Same as 10 38.

Same as 10 38.

Wrist...

Same as 10 38.

Same as 10 38.

1046. 30

Lake, 8-12 ft high, water  
growing shorter

1047. <sup>31</sup> *Phragmites*

1048. <sup>30</sup> *Pycnolobos*

\* yellow. *Amelanchier* var. *umbellata*  
1049. *Panicum* very green

Filaments purple  
about 2 May 1900

1050. *Phragmites*

1051. *Sagittaria*

152. <sup>30</sup> *Pycnolobos*

Claw. Filaments purplish  
about 10 May 1900

153. *Elocharis*

1048 2 *Sagittaria*

Saturday, June

1054. 30

Along N. W. side of post  
4 ft. long, gradually  
Cultivated ground.

Cultivated ground, flowers

Same as 1048. Flowers  
purple, spot below  
very bushy  
Hammock N. W. of

Cultivated ground.

Put in a box  
for upper leaf  
very bushy  
Waste place.

23. 1894. 1895

Along St. J. ...

1055, <sup>16</sup> Lythrum  
purp. l<sub>3</sub>.

4 <sup>3</sup> of purple  
1057. <sup>3</sup> *lythrum*

1058. *lythrum*

1059. *lythrum*

Monday, June

1060. *lythrum* <sup>25</sup>  
stable & common

1061. *lythrum*

1062. *lythrum* <sup>31</sup>  
swamp. Sheaths <sup>very</sup> flat  
panic. more obscurely so

1062. *lythrum*  
1062. Sheaths flat but  
round. can not

Bay ...  
Wright, J. & L. S. W. R.  
Place  
Same as 1056.

...  
place ...

26. 1876.  
Bay head near ...

Moist sandy soil along edge

Wet soil along edge of  
deciduous forest  
3 ang left  
same place and conditions  
as much as 1056 2. Cuba

1066 <sup>30</sup> 2-7 in height

1069. <sup>5</sup> *Junonia*

1070. <sup>4</sup> *Junonia*

30

*Junonia*, *Asclepias* *peruviana*

*Asclepias*

1071. <sup>4</sup> *Asclepias* *peruviana*

<sup>4/6</sup> *Asclepias*

1072. <sup>30</sup> *Asclepias*

1070. *Asclepias*

cultivated *Asclepias*

1072. <sup>30</sup> *Asclepias*

*Asclepias* *peruviana*

Sandy soil.

Wet soil.

Wet soil.

Wet soil along edge of

June 27, 1902

High pine land.

High pine land.

High pine land.

High pine land.

High pine land. Grilled  
Wings deep  
pink.

1073. *D. glaberrima*

1074. <sup>31</sup>*D. glaberrima*  
in annual.

1075. *D. glaberrima*

1076. <sup>21</sup>*D. glaberrima*

1077. *Andropogon barbatus*

1078. <sup>2</sup>*D. glaberrima*  
perennial.

1079. *D. glaberrima*

1080. <sup>14</sup>

1080. <sup>27</sup>

1081. <sup>24</sup>*Burmannia capitata*  
fl. vers. white.



High pine land.

Margin of Lake Erie.

Margin of Lake Erie in

High pine land in orange

High pine land.

High pine land. Flowers

1894.

High pine land.

High pine land.

In mud or in water.

1082 <sup>11</sup> Podostigma pubescens

1083 <sup>30</sup> Chapmaniana

1084 <sup>2</sup> Eriopsis arvensis

1085 <sup>15</sup>

1086 <sup>18</sup> [faded text]

1087 <sup>1</sup>

1088 [faded text]

Friday, June

1089 <sup>30</sup> Prosopis

1090 [faded text]

High pine sand forest  
Forest. High pine and  
Forest.

Wet soil along  
muddy soil along  
In water along edge of  
Clay R.R.

29, 1894. (217)

Log in pine sand  
Forest.

1091. 17

1092. *[faint]*

1093. <sup>1</sup> <sup>15</sup> *[faint]*

1094. <sup>2</sup> *[faint]*

1095. <sup>5</sup> *[faint]*

1096. <sup>1</sup> *[faint]*

1097. <sup>1</sup> *Wardwardia*  
*Savatara*

1098. <sup>9</sup> *Epidermum*

*[faint]* Red Bay, <sup>37</sup>

1099. <sup>7</sup> *Savatara*

1100.

*[faint]* *Savatara*

1101. *[faint]*

*[faint]* *Savatara*, 2-1/2

High pine land.

Wet.

Wet hammock at Lake

High pine land

High pine land

Wet pine land.

Hammock at Lake

Hammock at Lake  
with *Myrica asperiflora*.

Wet & sandy, hammock

Wet in hammock

Wet edge of hammock

1103. <sup>10</sup> *... ..*

1103. 1

1104. <sup>12</sup> *... ..*  
*... ..*

1105.

1106. <sup>26</sup> *... ..*

1107. *... ..*

1108. *... ..*

Saturday June

1108. <sup>31</sup> *... ..*

1109.

1110. <sup>15</sup> *... ..*

1110.

Wood

Large edge of banner

line found at base

Palmetto & ...

flat woods of ...

flat woods of ...

flat woods of ...

May 1894.

247

cultivated. Bushy ...

... I have 2 ...

Bushy ...

110  
111  
112  
113  
114  
115  
116  
117  
118  
119  
120  
121  
122  
123  
124  
125  
126  
127  
128  
129  
130  
131  
132  
133  
134  
135  
136  
137  
138  
139  
140  
141  
142  
143  
144  
145  
146  
147  
148  
149  
150  
151  
152  
153  
154  
155  
156  
157  
158  
159  
160  
161  
162  
163  
164  
165  
166  
167  
168  
169  
170  
171  
172  
173  
174  
175  
176  
177  
178  
179  
180  
181  
182  
183  
184  
185  
186  
187  
188  
189  
190  
191  
192  
193  
194  
195  
196  
197  
198  
199  
200

Word  
Word

110  
111  
112  
113  
114  
115  
116  
117  
118  
119  
120  
121  
122  
123  
124  
125  
126  
127  
128  
129  
130  
131  
132  
133  
134  
135  
136  
137  
138  
139  
140  
141  
142  
143  
144  
145  
146  
147  
148  
149  
150  
151  
152  
153  
154  
155  
156  
157  
158  
159  
160  
161  
162  
163  
164  
165  
166  
167  
168  
169  
170  
171  
172  
173  
174  
175  
176  
177  
178  
179  
180  
181  
182  
183  
184  
185  
186  
187  
188  
189  
190  
191  
192  
193  
194  
195  
196  
197  
198  
199  
200



brush with white flowers  
in fruit (yellow) and  
- 8 ft. long. cultivated.  
see. *... ..*

Plant 3 ft high, 1/2 in  
diam 4-5 ft high. Fruit  
... ..  
... ..

Same place as 116, ...  
... place as 116, ...  
Same place as 116, ...  
... and almost  
Same place as 116, ...

Monday May

1121. <sup>31</sup> *Baccharis*

*ultramarina*, Hook.

~~1122. *Baccharis*~~

*ultramarina*, Hook.

1123. *Baccharis*

1124. <sup>5</sup>

*Baccharis*

1125. <sup>5</sup>

*Baccharis*

1126.

*Baccharis*

*Baccharis*

1127.

1128. <sup>30</sup>

*Baccharis*

2, 1894.

25  
~~26~~

Storia about between Lake  
see by "soft" sign, apparently

Storia about between Lake  
see by "soft" sign, apparently

Lake <sup>1 mile</sup> ...

...

...

...

...

...

...

1130

1131

1132

1133

1134

1135

1136

1137

1138

1139

1140

*[Faint handwritten notes, possibly botanical descriptions, including words like "Amorphosa" and "Shrubby"]*



2327

1141.

In the ...

1142. ...

small ... 15-20 feet

1143. ...

only ...

... Lay, ...

... ..

1108. ...

1144. ...

2

1109. ...

... ..

Along road

Old field near school

Along road, blue  
purple

3 14, 221

Along road, blue

Along road

Along road, blue

Along road, blue

Along road

High line, blue

Along road, blue

10

Hairy Leaves.

1152

1152<sup>15</sup>

11530

22 1/2 in diam

5

20 feet high



High Lake Canal Project

...

Lake Ella, ...

Lake Ella - in 11-20

...

...

Full pod ...  
... ..

In water ...

...

...

9. ~~Monday~~  
~~Monday~~

- 1157. *Coucy*  
... ..  
... ..  
... ..  
... ..  
... ..
- 1158. *...*
- 1159. *...*
- 1160. *...*
- 1161. *...*
- 1162. *...*
- 1163. *...*
- 1164. *...*
- 1165. *...*

July 5, 1899

Branches, numerous, stems  
woody. Flowers ~~white~~  
cordate, ~~long~~  
wide. ~~long~~ ~~long~~  
long

as 15

Edge of leaves

at 15

at 15

at 15

at 15

#6 <sup>30</sup> ~~116~~ *Urid.*

1167. <sup>30</sup>  
1168. <sup>30</sup>  
1169. <sup>30</sup> *Trigonostylis*  
1170. <sup>30</sup> *of ...*

Friday July

1169. <sup>20</sup>

1170. <sup>30</sup> *...*

1171. <sup>4</sup> *...*

1172. *...*

1173. <sup>28</sup>

1174. <sup>31</sup> *...*

Cultivated.

~~Highland~~ <sup>fruit</sup> ~~fruit~~ ~~fruit~~

Fruit, ~~fruit~~ ~~fruit~~  
ex ivory white

6, 1894 ~~1894~~

Highland ~~fruit~~ ~~fruit~~

Lowland ~~fruit~~ ~~fruit~~  
1890

Fruit

Fruit

Serab at ...

1175.

1176. ~~19~~

30 ft. into Creek.

1177.

Grounding at top

1178.

Flow. 10 yds.

1179.

Point <sup>50</sup> 200 ft. into

1180.

Exp. 100

1181.

50

1182.

Plat. 100 ft. into

1183.

1184.

50

Swamp at Tawana

Swamp. 4-5 ft high  
Tawana.

Swampy ground at Tawana  
4 ft high. In evening  
In mud or water.

Swamp at Tawana.

Swamp at Tawana

Swamp 10 ft.

Edge of swamp at  
Leaves 10 ft.

Swamp. 10 ft high

Wood, Tawana.

Swamp at Tawana

1170. *C. ...*

1171. *C. ...*

1172. *C. ...*

1173. *C. ...*

1174. *C. ...* 2

1175. *C. ...* 54

1176. *C. ...* 34

1177. *C. ...* 14

1178. *C. ...* 30



Moist soil and it  
Swamp at Tawas  
Swamp at Tawas.  
Tawas.

Swamp at Tawas  
High pine land near  
3/4 mi. N.W.

High pine land near  
at pine woods near

High pine land

Way to N. Tawas  
along N.W.

1196 1/2 7

by sw 3 9

1197 5

1198

1199

1200

1201

1202

1203

1204

1205

1206

1207

1208

1209

1210

1211

1212

1213

1214

1215

1216

1217

1218

1219

1220

1221

1222

1223

1224

1225

1226

1227

7  
9  
5  
11 + ...

\* Saturday, July

1198 ...

1199 ...

1200 ...

1201 ...

1202 ...

1203 ...

1204 ...

1205 ...

in c. at sa. lca

119612. Collected

Along R.R. between

7, 1598. 30

Stem + leaves flat on  
red at night.  
Flowers. Numerous white.

Ray head.

Ray head.

9, 1598.

Meadow west of front  
side of lot at the  
house and land in

1205. *Asperula*

1206. *Galium + 2a*

1207. *Asperula*

1208. *Asperula*

1209. *Asperula*

1210. *Asperula*

1211. *Asperula*

1212. *Asperula*

1213. *Asperula*

1213.

1214. *Asperula*

1215. *Asperula*

Clay land at Mc Rair  
Five land at ...  
Hot ditch ...  
Clay land ...  
Clay soil ...  
Hot water ...  
... 1210 ...  
... 1310 ...  
... 1310 ...  
... 1310 ...  
... 1210 ...

1222<sup>4</sup>

at ... ..  
1 ... ..

...

1215<sup>38</sup>  
ditch ... ..  
...

1219. ... ..

... ..  
... ..

1217<sup>30</sup>  
...

1212  
... ..  
... ..

1243<sup>45</sup>  
...

1224<sup>45</sup>  
...

1st wood ridge, high land  
in 5000 acres.

Land 2000

Land 1000

Highland, high land  
in 10000 acres, Florida

Highland, high land

Highland, high land

Highland, high land

Highland, high land

10000, 10000

Highland, high land

Land 1225, Florida

1225. <sup>30</sup> *Isolanella*

1226. <sup>1</sup> *Isolanella*

1227. <sup>812</sup> *Rhynchonella*

1228. *Isolanella*

1229. *Isolanella*

1230. *Isolanella*

1231. *Isolanella*

1232. *Isolanella*

1233. *Isolanella*

1234. <sup>30</sup> *Isolanella*

1235. *Isolanella*



High pine land.

High pine land.

High pine land.

High pine land.

High pine land.

High pine land.

High pine land.

High pine land.

High pine land.

High pine land.

Wednesday

12 16. 1st ...  
Bel...

12 23. ...  
... ..

12 35. ...

12 40. ...

12 45. ...

25<sup>a</sup>

12 50. ...  
... ..

12 55. ...

13 00. ...

12 58. ...

12 45. ...

... ..

July 11, 1872

High Prairie Land  
High Prairie Land  
High Prairie Land

Same as 1137.

High Prairie Land

High Prairie Land  
High Prairie Land

High Prairie Land  
High Prairie Land

High Prairie Land

High Prairie Land  
High Prairie Land

1246. *Panicum*  
1890.

8/ *panicum* leaf

1247. *Panicum*  
218. *panicum* purple

1248. *Panicum*  
219. *panicum* purple

1249. *Panicum*  
220. *panicum*

anch...  
1252.

1253. <sup>30</sup> *panicum*

I went down to the

12, 1894

... ..  
... ..  
... ..  
... ..

October 12, 1894

Camp at Lisbon, Florida

... ..  
... ..  
... ..  
... ..

Camp at Lisbon

Camp at Lisbon

1254. *Thymelaeaceae*

1255. *Thymelaeaceae*  
flowers red.

1256. *Thymelaeaceae*  
flowers white.

1257. *Thymelaeaceae*  
flowers red.

1258. *Thymelaeaceae*  
flowers white.

1259. *Thymelaeaceae*  
flowers white.

1260. *Thymelaeaceae*  
flowers white.

Swamp at Little  
Swampy near  
6-8 ft high. Stem  
in water at top of stem

Hammock Swamp at

Hammock at

Hammock at

Swamp

Hammock at

In water or

1266. *Sphaerium*

1267. *Sphaerium*  
1268. *Sphaerium*

1269. *Sphaerium*  
1270. *Sphaerium*

*Sphaerium*

1267. 90  
1268. 30  
1269. 30

1270. 4  
1271. 4

1272. 1



17 18 19 20

July 18, 1888  
Camp at ...  
Camp at ...  
Camp at ...

July 19, 1888

Camp at ...  
Camp at ...  
Camp at ...  
Camp at ...  
Camp at ...

1272 <sup>25</sup> *Hybanum*

1273 <sup>21</sup>

1274 <sup>20</sup> long. Flowers white

1275. Leaves dark

1276 <sup>28</sup>

1277

1278 <sup>23</sup>

1279. *Hybanum*

1280 <sup>31</sup>

1281. *Hybanum*

Swamp of ...

orange ground ...  
fruit red,  
orange ground at ...  
...  
... camp

Same as 1875. Flowers ...

Same as 1875. Flowers ...

...

...

12 ft. tall, all orange ...  
flowers ...  
edge of ...  
15 ... fruit.

Monday,

1282

40

W. W. Williams

1283

20

1284

1285

40

W. W. Williams

1286

W. W. Williams

1287

Swatara (in base of tree)

1288

W. W. Williams

1289

W. W. Williams

1290

Orange Grove near  
... ..

I ... ..

Same place at 1275.  
... ..  
Same place at 1293.

Among good north ...

I ... ..  
... ..  
... ..

Same place ... ..  
... ..  
... ..

... ..  
... ..  
... ..

1292, <sup>19</sup>

July 1900. Max. 100.  
10/10 was fertilized

with a box of flies

1/2 all specimens in 1000  
1295

1295. 1/2 specimens in 1000  
1/2 40 blue flowers

1/2 blue flowers 7 flowers

more than 1295. in the

1295. 1/2 specimens, cornuti

more 40 specimens, sper

1295. 1/2 specimens, sper

1300. 1/2 specimens, sper



Tuesday, July

1301. *Scutellaria*  
land near Blue Lake.

1302. *Ulmus* ...  
... of towers

1303. *Scutellaria*

1304. *Scutellaria*  
... yellow.

1305. *Scutellaria*  
... yellow.

1306. *Scutellaria*  
... at

... towers in the

Wednesday

1308. *Scutellaria* ...



17, 1894. 213

Flowers blue. High from

Wet sand, especially near

orange color.

Dark kind sand was

those of Blue Lake.

Those of Blue Lake

about 5 ft high, and

was very similar

to those of the wet

at wet woods near

July 15, 1894 at

the same place at

the same

1311  
1312  
1313  
1314  
1315  
1316  
1317  
1318  
1319  
1320

as a specimen of the

1311

1312 <sup>2</sup>

1313

1314 32

1315

1316

1317

Mea

1318

1319

1320

High fence to S. Front.

High fence to S. Front  
Fruit green house at  
same place as 1812

Spent 5-24-4  
Sweet gum wood

Show of the ...  
Show of the ...  
Show of the ...

1321. 40

1322. 40

in 11 40  
1323 40

Thursday

1324. 4  
in

16

1325. 1

1328. 3

1329. 28

W. sandy soil also.

Shore of Lake Juana.

Shore of Lake Juana.

Shore of Lake Juana.

July 19, 1898<sup>234</sup>

Highland

Low plain land

Grass. Growing on  
low as long as 1/2 ft.

Introd. but not

Swamp.

Soil.

1333. <sup>11</sup>

1334. <sup>20</sup>

1332. <sup>50</sup>

1333. <sup>10</sup>

Friday July

1334. <sup>20</sup> *Hebe*  
at the ...

1335. <sup>20</sup> *Hebe*  
at the ...

1336. <sup>40</sup> *Hebe*  
at the ...

1337. <sup>40</sup> *Panicum*

1338. <sup>40</sup> *Hebe*

Leaves & fruit, - Screen  
I was found in...

Shrub 5-8 ft high

Shore in lake basin

20, 1894. 323

High pine wood, 200 ft  
High pine wood, 200 ft  
High pine wood, 200 ft

Low pine woods, 200 ft  
Low pine woods, 200 ft

1339. <sup>4</sup> *Alnus*

1340. <sup>3 1/2</sup> *Juniperus*  
*horizontalis*

1341.

1342. <sup>2</sup> *Juniperus*

1343. <sup>40</sup>

1344. <sup>4</sup> *Juniperus*  
large shrubby tree  
around in all directions  
and grows in the  
collected at Favara

2-3 ft. high. Fruit.

Saturday,

1346. <sup>40</sup>

found at Favara.



Same as 1339, Growing  
Same as 1339,

Same as 1339,

Same as 1339,

Same as 1339, Grows in  
a moist soil, at edge of  
a forest from that  
young forest - 1000 ft. ago,  
High pine land, Barby.

July 21, 1894; 27  
Moist soil at edge of

11347  
11348

11341

11350

11352

1353

1354

1355

1356 Ludwig



1358<sup>13</sup>

1359. *Paspalum*

1360. *Biloua*  
leaves white.

1361.  
leaves white.

1362.  
leaves white.

1363. *Lythrum*

1364. *Argemone*

1365. *Lythrum*  
leaves white.

Monday

1366. *Centrosema*

1367.<sup>13</sup>

Same as 1353.

Swamp at Olden

Way 11 at Olden

Swamp at

Swamp at

Swamp at

Swamp at

Swamp at

July 23, 1899 40

Scrub flowers purple

Scrub. Flowers white

1368. <sup>15</sup>

1369.

Flowers white. 2-3 ft

1370. <sup>25</sup> *Hypericum*

1371. <sup>17</sup> *Stachys*

1372. *Stachys*

1373. *Willie*

1374. <sup>20</sup> *Androsace*

1375. <sup>30</sup>

1376. *Androsace* 2-3 ft

1377. *Androsace*

1378. *Androsace* 2-3 ft

1379. *Androsace*

1380. *Androsace*

1381. *Androsace*

1382. *Androsace*

1383. *Androsace*

1384. *Androsace* 2-5 ft

1385. *Androsace*

1386. *Androsace*

1387. *Androsace*

1388. *Androsace*

Scrub - Flower white.

Wright at Lake Miller.

Shrub, <sup>gla.</sup> upright, very bushy,  
inches, prostrate, yellow  
flowers purple. Scrub at

the same place. 4/10/10

4 Cat woods at the same

place as 1373, flowers

High grassland at

same as 1373, flowers

Same as 1373, flowers

Same as 1373, flowers

1380. *Agrostis*  
ground. W. ...

1381. *Salix*

1382. *Agrostis*

1383. *Agrostis*

1384. *Agrostis*

1385. *Agrostis*

Three days July

1386. *Agrostis*

1387. *Agrostis*



Same as 1375,

Low pine land. 7  
pines, large  
fruit.

Cultivated ground at  
high pine land at  
shore of  
lagoon.

Pine land near

24, 1894, 15

7  
go to pine land at  
shore.  
What made. 7

1388. *Asperula*

1389. *Asperula*  
white.

1390. *Asperula*  
white.

1391. *Asperula* with white

1392. *Asperula* of Europe

1393. *Asperula*

1394. *Asperula*

1395. *Asperula*

1396. *Asperula*

1397. *Asperula*

1398. *Asperula*

1399. *Asperula*

Same as 1387 Flowers  
Same as 1387, Flowers  
low from base at top  
of stem.

low from base at  
top of stem.  
Same as 1382  
low from base at top  
of stem.

low from base at  
top of stem.  
Edge of leaf up  
at base of stem.  
low from base at top  
of stem.

Wednesday

134<sup>5</sup>  
1399

100  
130  
100

140

14 16.5<sup>10</sup>  
40

July 25, 1945

High plain land, 1000'

collected ground.

High plain land, 1000'

High plain land, 1000'

High plain land, 1000'

High plain land, 1000'

High plain land, 1000'

High plain land, 1000'

High plain land, 1000'

High plain land, 1000'

1405. *Spina*

1406. *Spina*

1407. *Spina*

1408. *Spina*

1409. *Spina*

1410. *Spina*

2-3 fls. *Spina*

1413. *Spina*

1414. *Spina*

~~40~~ 40

1415.

~~33~~ 3-

1416. *Spina*

1417. *Spina*

1418. *Spina*

1419. *Spina*

1420. *Spina*

1421. *Spina*

Aug 14 1895.

Low plain ground.

Each 2 or 3 high.

Lowest. Flowers yellow.

Aug 14 2.

Cultivated field.

Cultivated soil in low plain

Cultivated ground in low

tomato. Grows in garden

under sand runs under

scarcely.

High in sand. Ready

1418. <sup>12</sup>  
but leaves broader  
spikelets larger, and green

1419. <sup>17</sup>  
but leaves narrower  
larger.

1420. <sup>18</sup>

1421. <sup>19</sup>  
Panicum  
obovate leaf

1422.

1423.

1424. <sup>20</sup>  
Panicum

1425. <sup>21</sup>  
Panicum

1426. <sup>22</sup>  
Panicum

1427. <sup>23</sup>  
Panicum

1428. <sup>24</sup>  
Panicum



Growing with No. 1429,  
under the same conditions,  
in large quantities.  
Grows with No. 1417,  
smooth, and spherical  
Same as 1417.

High plain land.  
Same as 1417. Flowers  
Orange color  
Flowers  
Along edge of bay  
Same place as 1417.  
Same place as 1417.

25. 1/2 ...  
of ... Flowers  
Stem ...  
...  
...

1429.

...

1430.

...

1431.

1432. <sup>20</sup> ...

...

1433.

...

1434.

...

1435.

...

1436.

...

East of Long and east  
white limestone road  
across flat  
country

July 24, 1958

Spent a afternoon  
in the field

July 25, 1958  
Spent a afternoon  
in the field

July 26, 1958  
Spent a afternoon  
in the field

1434. *Silia*

*Silia*

1435

*Silia*

1439. *Silia*

*Silia*

1440

1441. *Silia*

1442. *Silia*

1443. *Silia*

1444. *Silia*

1445. *Silia*

*Silia*

*Silia*

Flowers  
Leaves  
Fruit.

July 17, 1894

Forest

Shrub - 3 ft

Shrub - 3 - 6 ft high

Shrub - 10 ft high

11 white flowers

2 - 1 ft high

3

1447.

*Andropogon furcatus*

1448. *Styragella picta*

1450. *Styragella picta*  
Flowers

1451. *Styragella picta*

1452. *Styragella picta*

1453. *Styragella picta*  
prostrata

1454. *Styragella picta*

1455. *Styragella picta*

1456. *Styragella picta*

white

1457. *Styragella picta*  
4-6 ft

Compassion would.

Woods - 100 ft high. Forest

Scrub.

Woods - ~~Forest~~ woods

Woods - 100 ft high

Woods - 100 ft high

Woods - 100 ft high

Woods - 100 ft high

Woods - 100 ft high

Woods - 100 ft high

Woods - 100 ft high

Woods - 100 ft high

Saturday,

1458. <sup>1120</sup> *Microtus*  
agrus, Petrus, ...  
brown ...  
C. ...  
ap ...

1459. <sup>110</sup> *Sagittaria*

1460. <sup>140</sup> *Arbutus*

1461. <sup>140</sup> *Sagittaria*

1462. <sup>140</sup> *Sagittaria*

1463. <sup>140</sup> *Sagittaria*

1464. <sup>140</sup> *Sagittaria*

Sunday,

1465. <sup>140</sup> *Sagittaria*



July 27, 1857 115

Bay head among the  
branches of stem  
receptacle. Spine  
ascending.  
Same place as 1455.

Same place as 1455

Same place as 1455

Bay head  
Same place

July 27 117

over 100

19  
1475. *Conium*

1476. *Androsace*<sup>31</sup>

1477. *Androsace*<sup>10</sup>

1478. *Thalictrum*

1479. *Thalictrum*  
# leaves, # roots

1480. *Thalictrum*  
# roots, # leaves

1481. *Thalictrum*  
# roots, # leaves

1482. *Thalictrum*

1483. *Thalictrum*

1484. *Thalictrum*

1485. *Thalictrum*



- 14 1485. <sup>9</sup> *Arceuthobium*
- 14 <sup>10</sup> Note one
- 4 <sup>33</sup> *Stroph...* high.
- 14 1487. *...*
- 14 1488. *...* Leaves show

Tuesday.

- 4 1489. *...*
- 14 <sup>2</sup> *...*
- 14 1490. *...*
- 14 *...*
- 14 *...* near ...
- 14 1492. *...*
- 14 1493. *...* flat.

Express swamp north of  
Hecimen is viviparous.  
Along edge of swamp.

Flat woods south of  
Express swamp north of  
Hecimen is viviparous.

July 31, 1894. 591

Swamp. Deciduous  
woods. Flowers

of fruit for  
a little

Swamp. 1894

Orange

1494. <sup>13</sup>

1495. <sup>17</sup>

1496. <sup>21</sup>  
3

1498. <sup>11</sup>

1499. <sup>10</sup>

1500. <sup>50</sup>

1501. <sup>31</sup>

1502. <sup>10</sup>

1503. <sup>10</sup>

Tree of ... about 10-

Hammock, Florida  
Hammock, Florida  
Hammock & ...  
Hammock, Florida  
Hammock.

On live oak trees  
On Sabal Palmetto  
Along Ochlockonee

Same place as 1501. Small  
15 ft high.  
On Sabal Palmetto

Wednesday 14

1504<sup>40</sup> *Agave*  
*laurens*, *Agave*  
*laurens*, *Agave*  
*laurens*, *Agave*  
1505 *Agave*  
*laurens*, *Agave*  
*laurens*, *Agave*

1506 *Agave*  
*laurens*, *Agave*  
*laurens*, *Agave*  
1507 *Agave*  
*laurens*, *Agave*  
*laurens*, *Agave*

Thursday

1508<sup>33</sup> *Agave*  
*laurens*, *Agave*  
*laurens*, *Agave*  
1509 *Agave*  
*laurens*, *Agave*  
*laurens*, *Agave*



1st Aug. 1874

Wet soil of L. 2  
wavy belt about 10  
inck. Flowers yellow.

Wanlock, north  
+ some  
Lamp here as 15 5

Wanlock in the  
west of  
Wanlock in evening  
Wanlock

Aug. 2, 1874

Along road through  
Wanlock  
Wanlock soil.

1510.

*Passiflora, Canth. acuta*

1511. *Solidago*

*Ke...*

1512. *... ..*

*... ..*

1513. *... ..*

1514. *... ..*

1515. *... ..*

*... ..*

1516. *... ..*

1517. *... ..*

1518. *... ..*

1519. *... ..*

1520. *... ..*

Hammond, F. Lewis  
Hammond N. W. of Great  
Huck west of Great  
Hammond N. W. of Great  
Hammond N. W. of Great  
Hammond N. W. of Great  
High pass town at  
same place as 1578.  
Fruit.

1521. <sup>8</sup> *Centa*

1522. *Hesperonia*  
Leaves with

Friday, Aug

1523. <sup>17</sup> *Hesperonia*, flower, leaves

1524.

1525. *Hesperonia*  
blue. Petals or flowers  
and

1527. <sup>3</sup> *Hesperonia*

1528. *Hesperonia*  
flowers, leaves, fruit

Front.

High pine land, to be  
the west, never prostrated.

3, 1894, 073

High pine land near

Same place as 1523.

Same place as 1523. Flowers  
white, 1/2 inch.

Same place as 1523.

Same place as 1523.

What words mean  
~~the~~ bringing to mind

43

1530. *[faint handwritten text]*

2

4

1532. *[faint handwritten text]*

44

1534. *[faint handwritten text]*

8

1535. *[faint handwritten text]*

40

1536. *[faint handwritten text]*

10

1537. *[faint handwritten text]*

33

1538. *[faint handwritten text]*

1539. *[faint handwritten text]*

Flat woods 3 mi. west  
of ... 1529.

Same as 1527.

Flat woods 7 mi. south

Flat woods 4 mi. south

Flat woods 2 mi. west

St. Louis

On decaying ...  
3 mi. west of ...

On decaying ...  
No. 1536. ...

bridge, crossing, Black ...

1542, 41 ...

1543, 12 ...

1544, 13 ...

1545, 12 ...

1546, 1 ...

1547, 1 ...

1548, 1 ...



On the ...  
Drying ... and rollers

Near Sulphur Spring at  
On Sabal ... at

In decaying ...

In rotting wood, Lake

In decaying log ...  
same as 1545.

In sandy soil ... on  
Lake ...

... forming ...

1350. *Helix*

3-5 ft. high. Fruit -

1551. *Helix*

woolly - in wood

*Helix*

1552. *Helix*

Flowers white

1553. *Helix*

Stems woody

Flowers white

1554. *Helix*

Stem woody

1555. *Helix*

Stems woody

1556. *Helix*

1557. *Helix*

Stems woody

1558. *Helix*

at ... Short  
2 m. west of ...  
Shrub 3-8 ft high ...

4, 1899.

Some of the ...

High ...

Plant ...

With ...

in ...

Forest

Shrub 11 ft ...

High ...

On Aug. 4 abt - 29600  
a pair of birds collected.

227

504

25

127

262

205

215

290

53

231

157

627

38

452

25

1743

1752

5545

376

200

230

250

270

545


71

22

6


2













3 5185 00334 7851

