



U.S. Department of the Interior
Bureau of Land Management

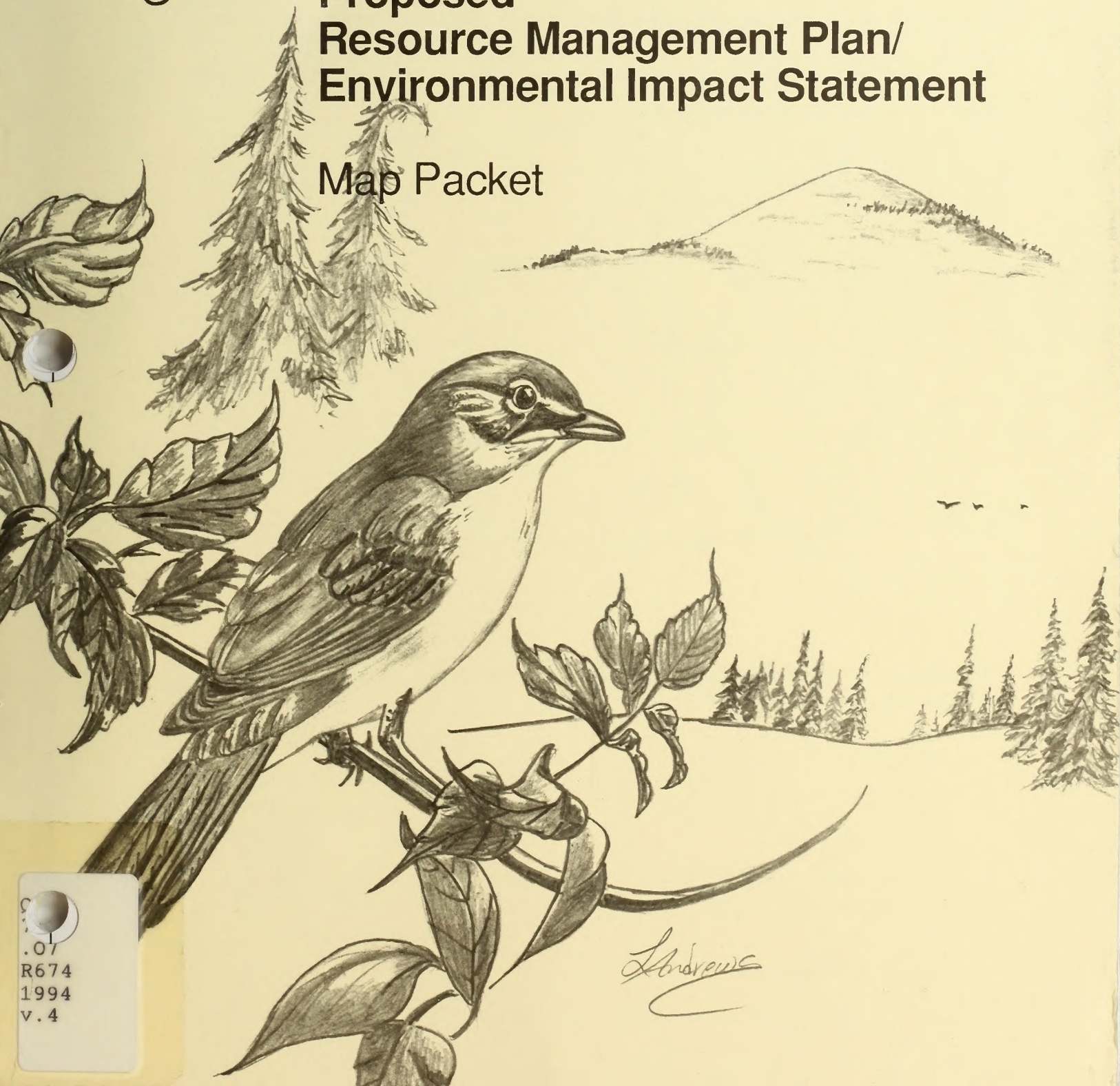
Roseburg District Office
777 N.W. Garden Valley Boulevard
Roseburg, Oregon 97470

October 1994



Roseburg District Proposed Resource Management Plan/ Environmental Impact Statement

Map Packet



Andrews

07
R674
1994
v. 4

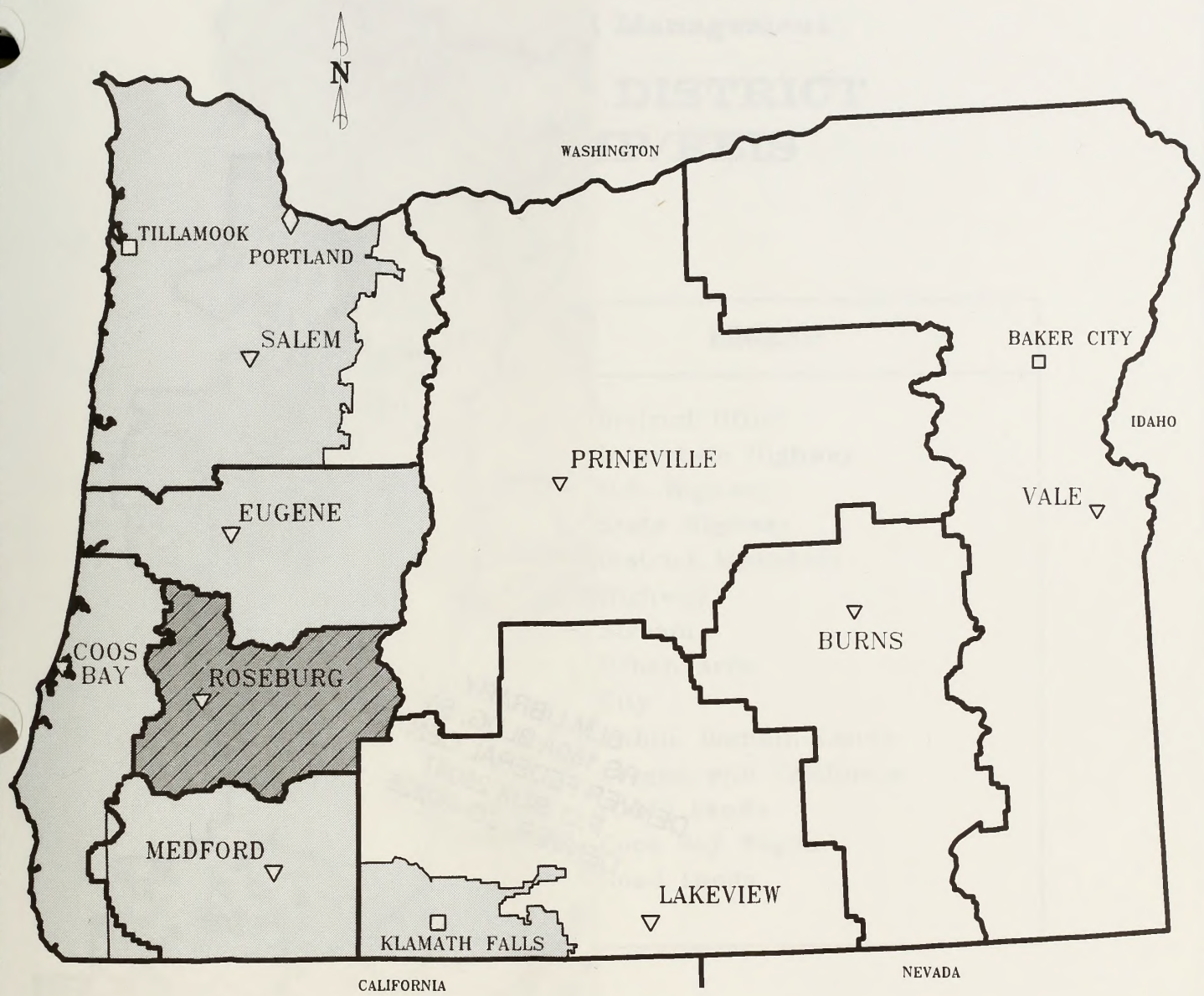
As the Nation's principal conservation agency, the Department of the Interior has responsibility for most of our nationally owned public lands and natural resources. This includes fostering the wisest use of our land and water resources, protecting our fish and wildlife, preserving the environmental and cultural values of our national parks and historical places, and providing for the enjoyment of life through outdoor recreation. The Department assesses our energy and mineral resources and works to assure that their development is in the best interest of all our people. The Department also has a major responsibility for American Indian reservation communities and for people who live in Island Territories under U.S. administration.

BLM/OR/WA/ES-94/34+1792

BLM LIBRARY
RS 150A BLDG. 50
DENVER FEDERAL CENTER
P.O. BOX 25047
DENVER, CO 80226

LD 88045 718

76.
107
R6
199
V.



- ◇ BLM State Office
- ▽ BLM District Office
- BLM Resource Area Office
- District Boundary
- Planning Area Boundary
- ▨ Roseburg Planning Area
- ▭ Other Western Oregon Resource Management Planning Areas
- ▧ Roseburg District

U.S. DEPARTMENT OF THE INTERIOR
Bureau of Land Management
Oregon

ROSEBURG DISTRICT
1994 PRMP/FEIS
MAP 1-1

GENERAL LOCATION
ROSEBURG PLANNING AREA



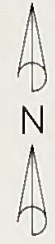
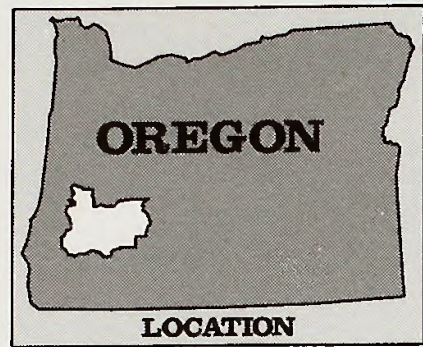
BLM LIBRARY
RS 150A BLDG. 50
DENVER FEDERAL CENTER
P.O. BOX 25047
DENVER, CO 80225

ROSEBURG PLANNING AREA
GENERAL LOCATION
MAY 14
1984
BOROUGH DISTRICT
Division of Land Management
U.S. DEPARTMENT OF THE INTERIOR

- BLM District
- Planning Area
- BLM District
- Planning Area
- BLM District
- Planning Area
- BLM District
- Planning Area
- BLM District
- Planning Area

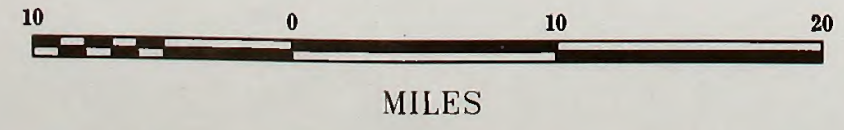
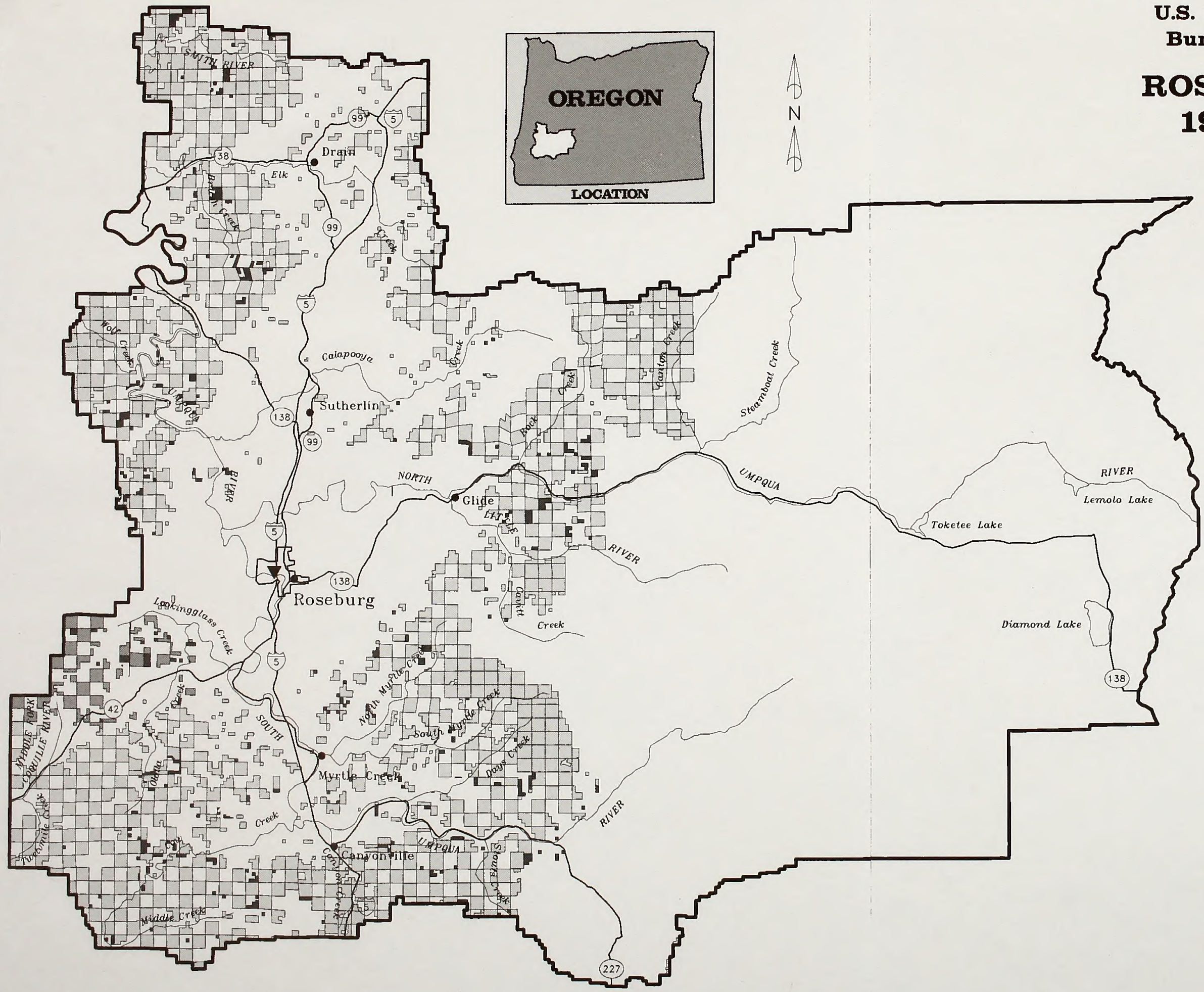
U.S. Department of the Interior
Bureau of Land Management

ROSEBURG DISTRICT
1994 PRMP/FEIS



LEGEND

- District Office
- Interstate Highway
- U.S. Highway
- State Highway
- District Boundary
- Highway
- Stream
- Urban Area
- City
- Public Domain Lands
- Oregon and California (O&C) Lands
- Coos Bay Wagon Road Lands



NOTE:
Map current as of June 1, 1994
with minor exceptions as discussed in
Chapter 1, Land Tenure section.

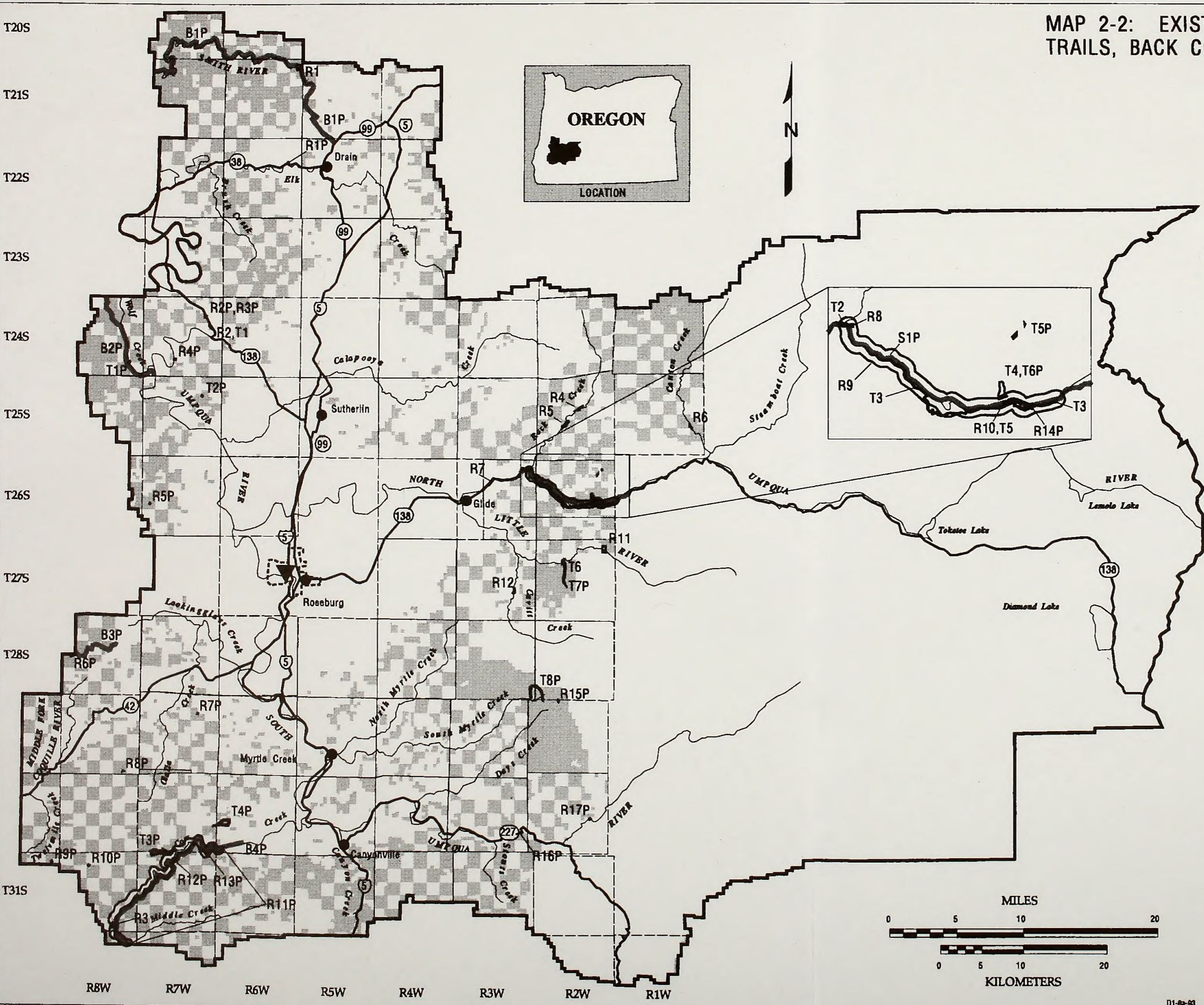

MAP 1-2: LAND STATUS

MAP 2-2: EXISTING AND PROPOSED RECREATION SITES, TRAILS, BACK COUNTRY BYWAYS, AND SCENIC HIGHWAYS

U. S. DEPARTMENT OF THE INTERIOR
Bureau of Land Management



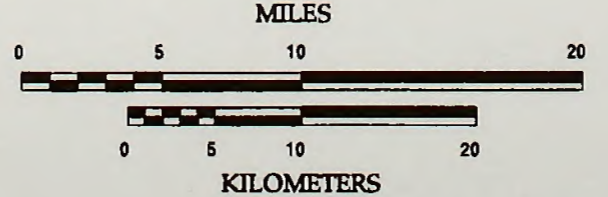
ROSEBURG DISTRICT
1994 PRMP/FEIS



LEGEND

- | | | | | |
|--|------------------------|--|-----|-------------------------------|
| | District Office | | R9 | Existing Recreation Site/Area |
| | Planning Area Boundary | | R2P | Proposed Recreation Site/Area |
| | Highway | | T3 | Existing Trail |
| | Stream | | T5P | Proposed Trail |
| | City, Urban Area | | B2P | Proposed Back Country Byway |
| | BLM Administered Land | | S1P | Proposed Scenic Highway |

- | | |
|--|--|
| R1 = Gunter Wayside | R17P = Pickett Bridge |
| R2 = Tyee Rec. Site | T1 = Camp Tyee Trail |
| R3 = Recreation Gold Pan Area | T2 = Deadline Falls Watchable Wildlife Trail |
| R4 = Rock Creek | T3 = North Umpqua Trail |
| R5 = Millpond | T4 = Lower Susan Creek Falls Trail |
| R6 = Scaredman | T5 = Susan Creek Campground Trail |
| R7 = Lone Rock Boat Launch | T6 = Wolf Creek Falls Trail |
| R8 = Swiftwater | T1P = Radar / Wolf Watchable Wildlife Trail |
| R9 = North Umpqua Wild & Scenic River | T2P = Tyee Mountain Trail |
| R10 = Susan Creek | T3P = Cow Creek Bluffs Trail |
| R11 = Emile | T4P = Cow Creek Trail |
| R12 = Cavitt Creek | T5P = Upper Susan Creek Falls Trail |
| R1P = Hardscrabble | T6P = Susan Creek Barrier Free Trail |
| R2P = Riverview | T7P = Wolf Creek Trail Extension |
| R3P = Camp Tyee | T8P = Deadman Mountain Trail |
| R4P = Umpqua Boat Launch | B1P = Smith River Road Back Country Byway |
| R5P = Hubbard Creek OHV Area | B2P = Loon Lake Road Back Country Byway |
| R6P = Weaver Road Pond | B3P = Coos Bay Wagon Road Back Country Byway |
| R7P = McNab Creek Pond | B4P = Cow Creek Road Back Country Byway |
| R8P = Chimney Rock Pond | S1P = North Umpqua Scenic Highway |
| R9P = Brickyard Pond | |
| R10P = Michigan Springs Pond | |
| R11P = Cow Creek SRMA | |
| R12P = Iron Mountain Gold Pan Area | |
| R13P = Island Creek | |
| R14P = North Umpqua Primitive Campsite | |
| R15P = Red Top Pond | |
| R16P = Lavadoure Boat Ramp | |



MAP 2-3: VISUAL RESOURCE MANAGEMENT CLASSES

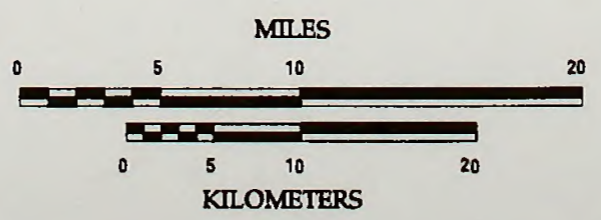
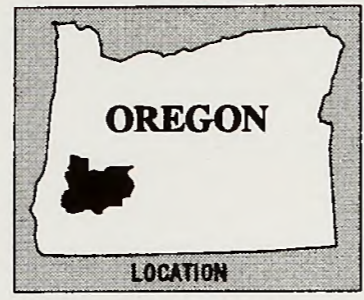
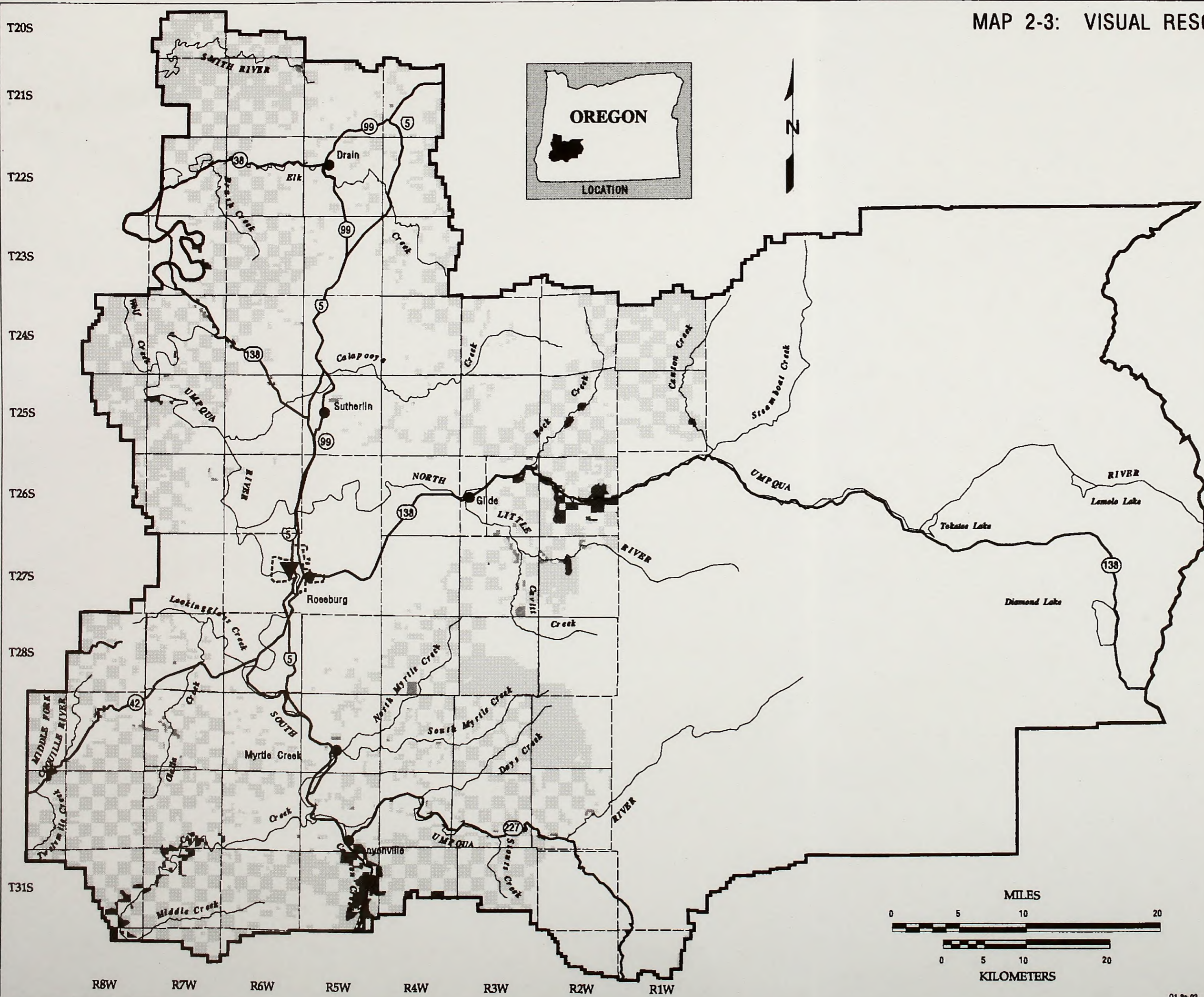
U. S. DEPARTMENT OF THE INTERIOR
Bureau of Land Management



ROSEBURG DISTRICT
1994 PRMP/FEIS

LEGEND

- District Office
- Planning Area Boundary
- Highway
- Stream
- City, Urban Area
- Class 1
- Class 2
- Class 3
- Class 4



MAP 2'S VISUAL RESOURCE



42N
41N
40N
39N
38N
37N
36N
35N
34N
33N
32N
31N
30N
29N
28N
27N
26N
25N
24N
23N
22N
21N
20N
19N
18N
17N
16N
15N
14N
13N
12N
11N
10N
9N
8N
7N
6N
5N
4N
3N
2N
1N
0N

122W
121W
120W
119W
118W
117W
116W
115W
114W
113W
112W
111W
110W
109W
108W
107W
106W
105W
104W
103W
102W
101W
100W
99W
98W
97W
96W
95W
94W
93W
92W
91W
90W
89W
88W
87W
86W
85W
84W
83W
82W
81W
80W
79W
78W
77W
76W
75W
74W
73W
72W
71W
70W
69W
68W
67W
66W
65W
64W
63W
62W
61W
60W
59W
58W
57W
56W
55W
54W
53W
52W
51W
50W
49W
48W
47W
46W
45W
44W
43W
42W
41W
40W
39W
38W
37W
36W
35W
34W
33W
32W
31W
30W
29W
28W
27W
26W
25W
24W
23W
22W
21W
20W
19W
18W
17W
16W
15W
14W
13W
12W
11W
10W
9W
8W
7W
6W
5W
4W
3W
2W
1W
0W



MAP 2-5: EXISTING AND PROPOSED SPECIAL AREAS

U. S. DEPARTMENT OF THE INTERIOR
Bureau of Land Management

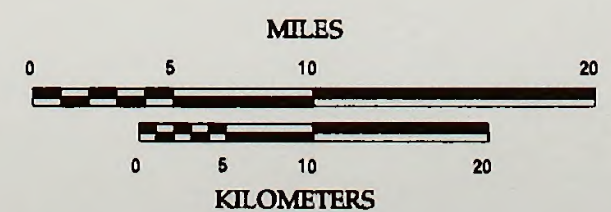
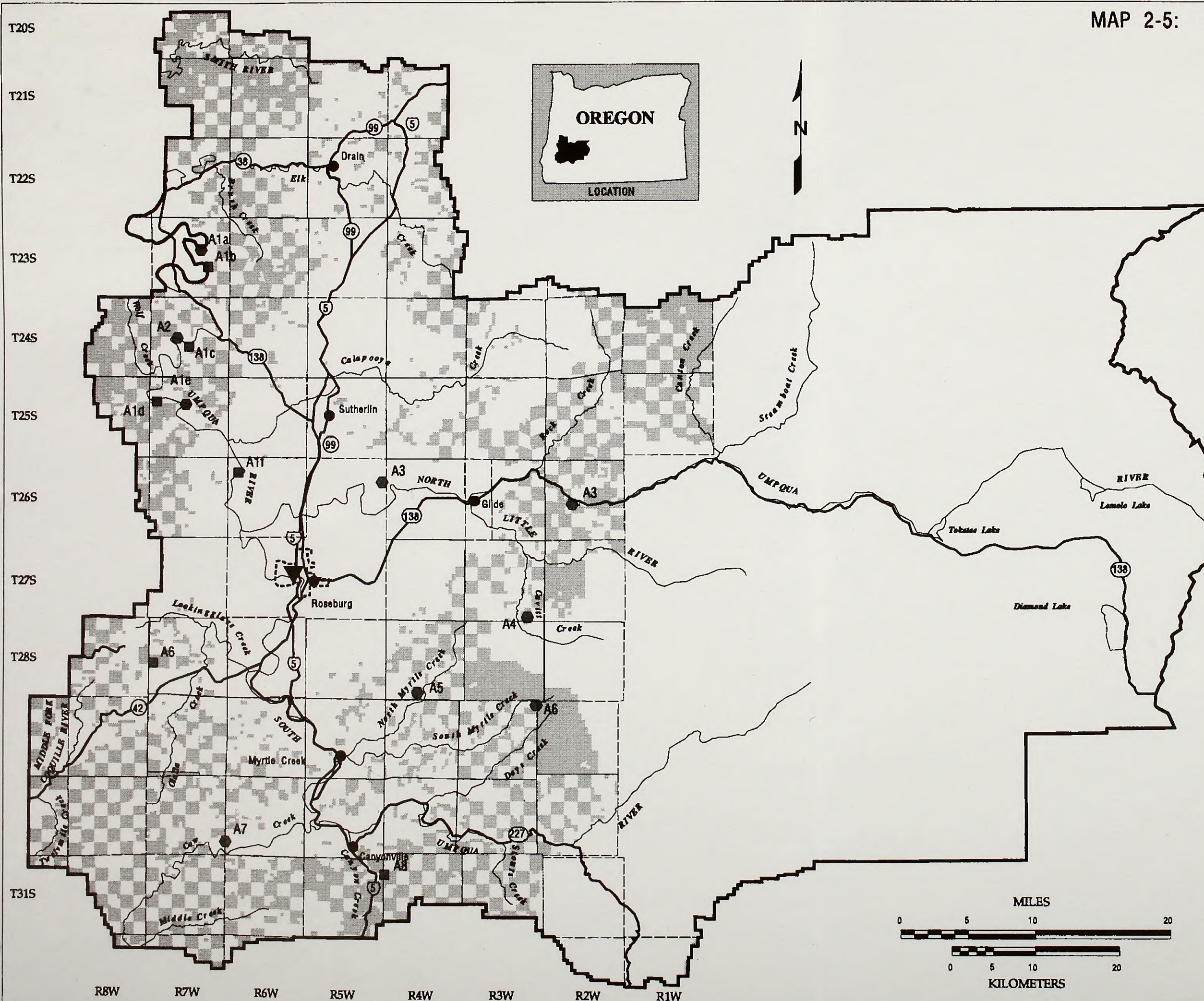


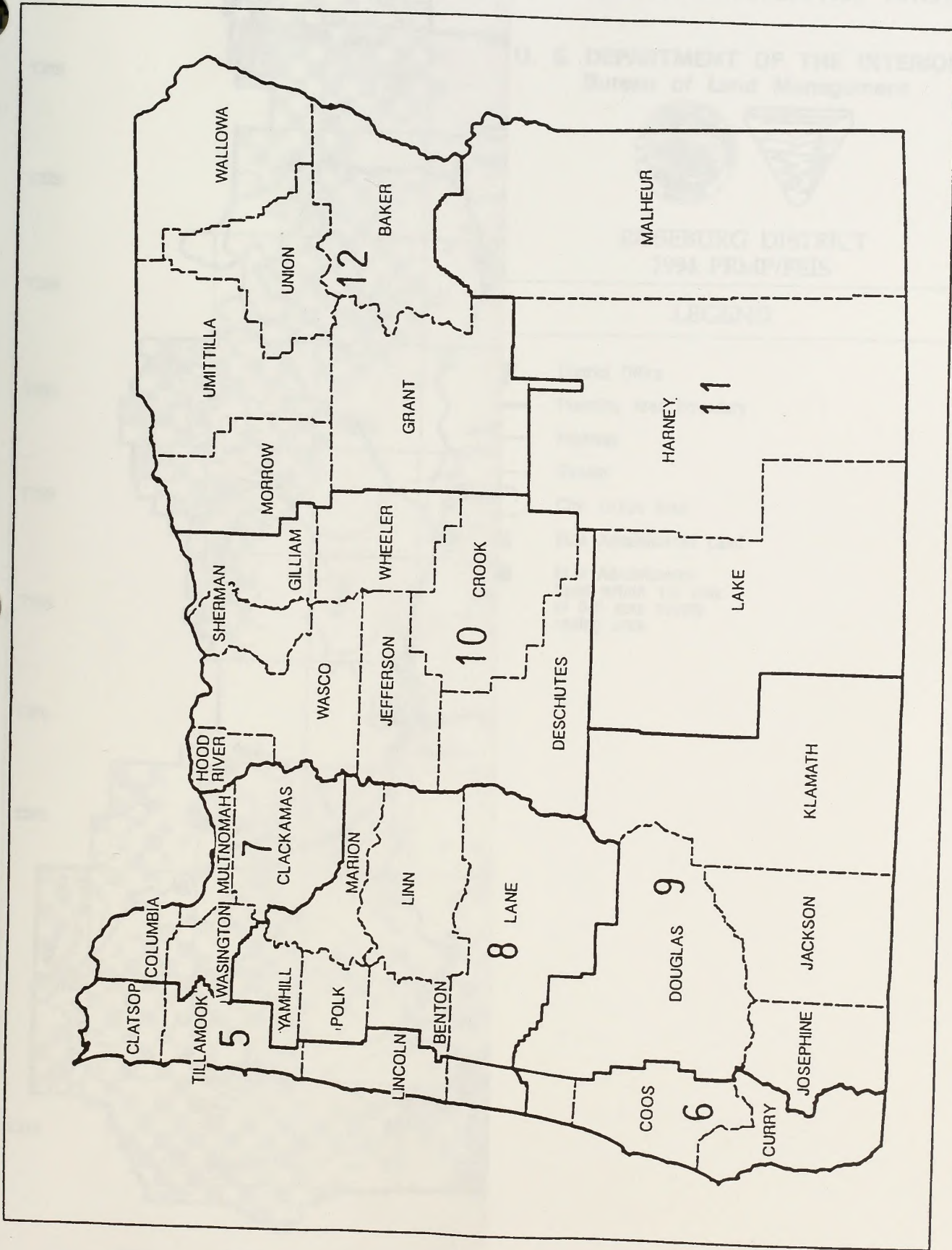
ROSEBURG DISTRICT
1994 PRMP/FEIS

LEGEND


- ▼ District Office
- Planning Area Boundary
- Highway
- Stream
- City, Urban Area
- BLM Administered Land
- A2 Existing Special Area
- A8 Proposed Special Area

- A1a-f = Umpqua River Wildlife Area
- A1a = Brad's Creek Tract
- A1b = Martin Creek Tract
- A1c = Lost Creek Tract
- A1d = Cougar Creek Tract
- A1e = Golden Bar Tract
- A1f = Woodruff Mountain Tract
- A2 = Myrtle Island
- A3 = North Bank
- A4 = North Umpqua
- A5 = Red Pond
- A6 = Bushnell Irwin Rocks
- A7 = North Myrtle Creek
- A8 = Tater Hill
- A9 = Beatty Creek
- A10 = Bear Gulch





MAP 2-6 SCORP Geographic Regions for Oregon.

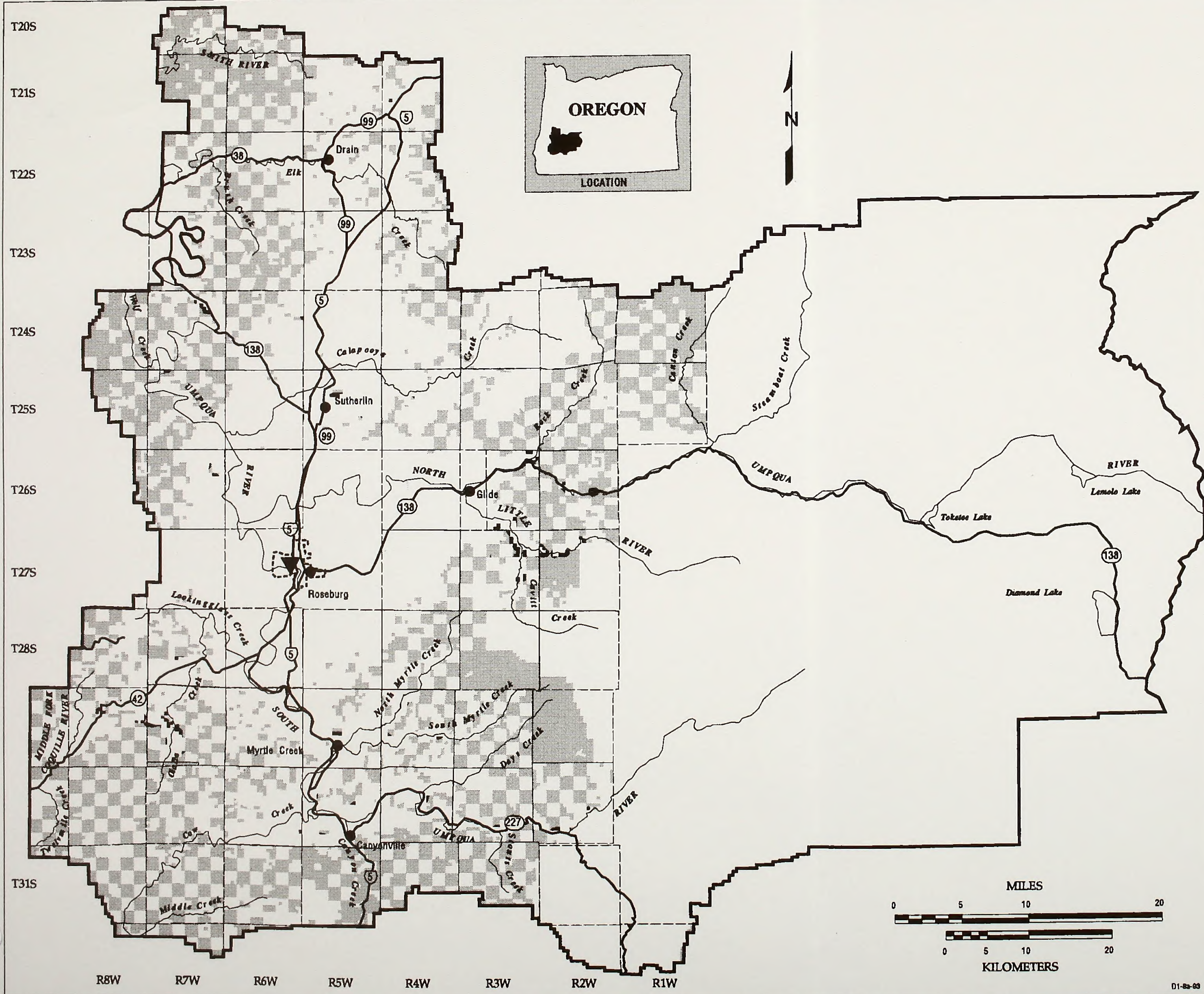

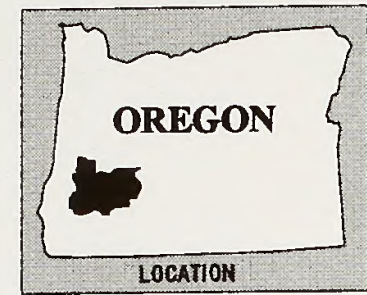


MAP 2-7: RURAL INTERFACE AREAS

U. S. DEPARTMENT OF THE INTERIOR
Bureau of Land Management

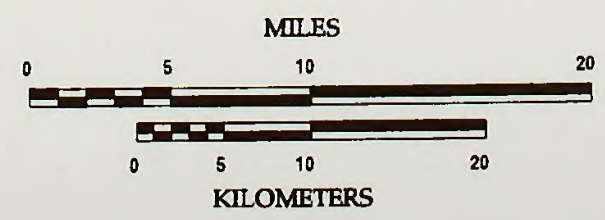


ROSEBURG DISTRICT
1994 PRMP/FEIS



LEGEND

- District Office
- Planning Area Boundary
- Highway
- Stream
- City, Urban Area
- BLM Administered Land
- BLM Administered Land within 1/4 mile of 0-5 acre county zoning area



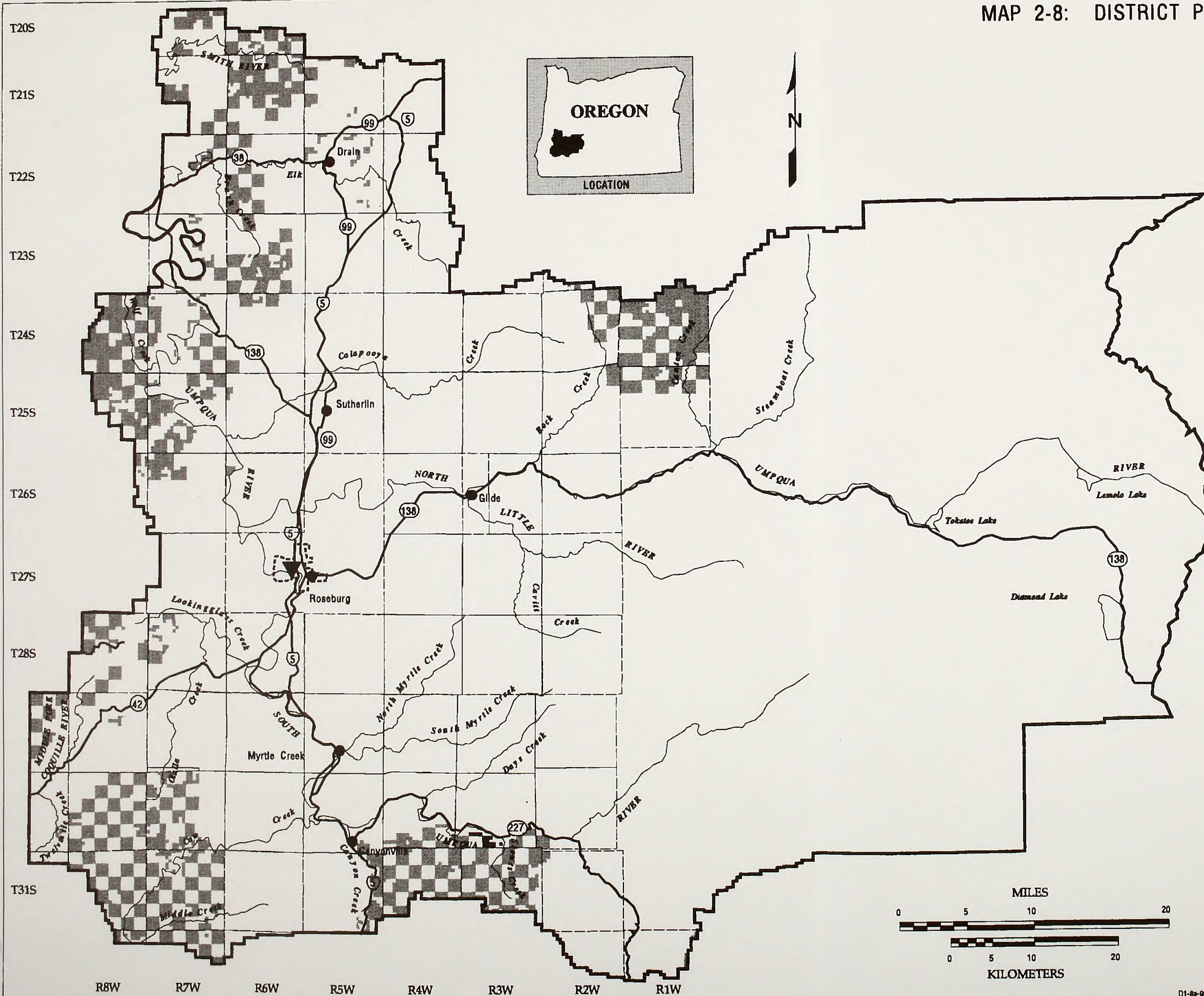
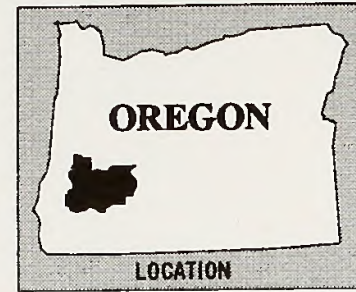


MAP 2-8: DISTRICT PLANNING STRATEGY (RESERVES)

U. S. DEPARTMENT OF THE INTERIOR
Bureau of Land Management

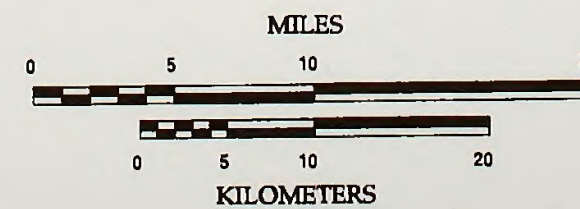


ROSEBURG DISTRICT
1994 PRMP/FEIS



LEGEND

- District Office
- Planning Area Boundary
- Highway
- Stream
- City, Urban Area
- Late-Successional Reserve
- District Defined Reserve



MAP 2-3 DISTRICT PLANS



10
9
8
7
6
5
4
3
2
1



MAP 2-9: DISTRICT PLANNING STRATEGY

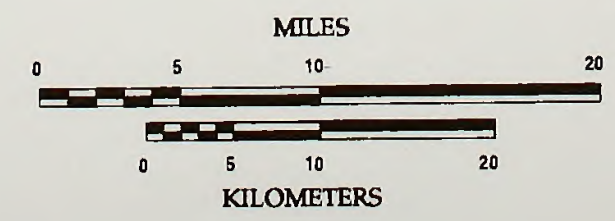
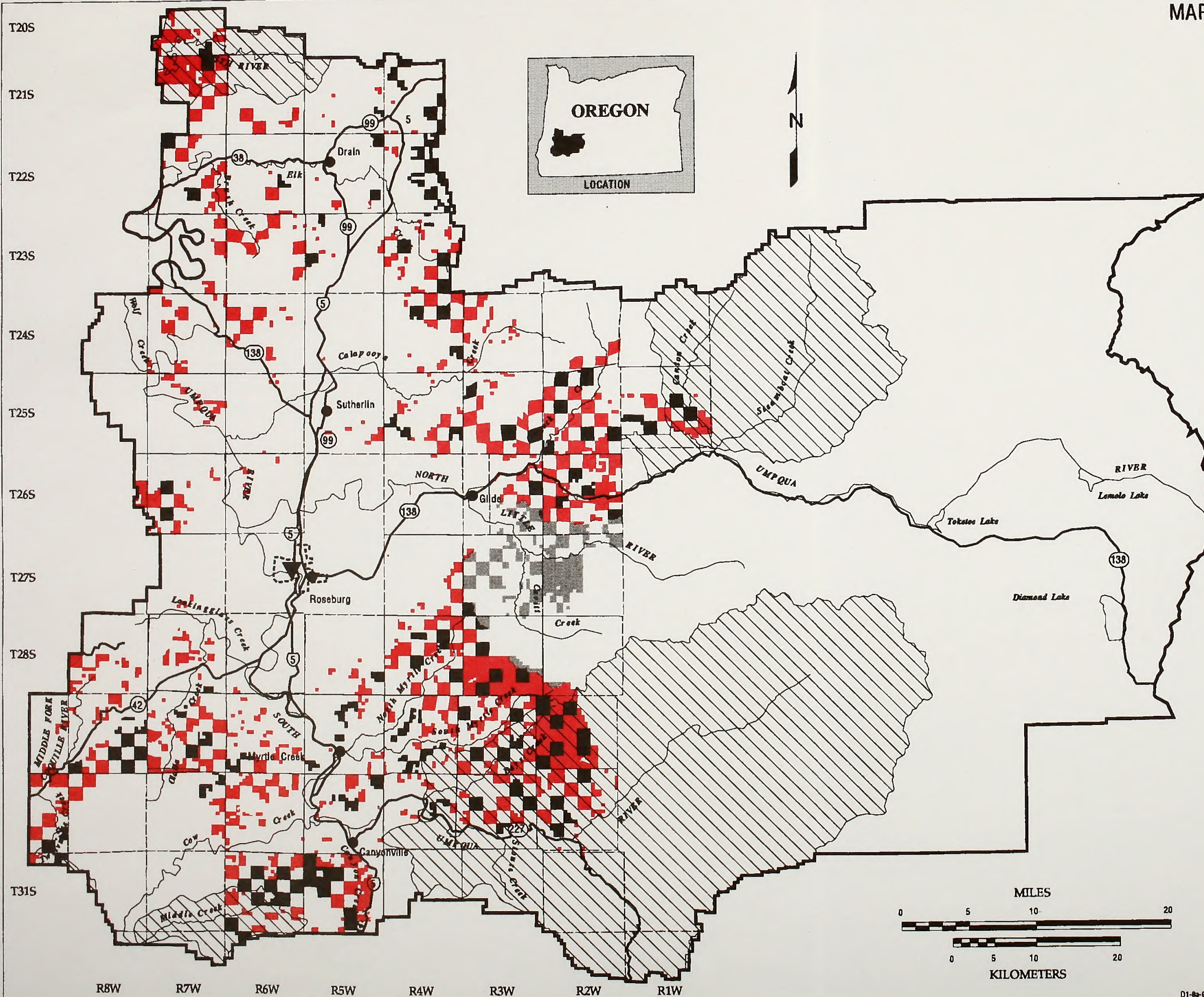
U. S. DEPARTMENT OF THE INTERIOR
Bureau of Land Management



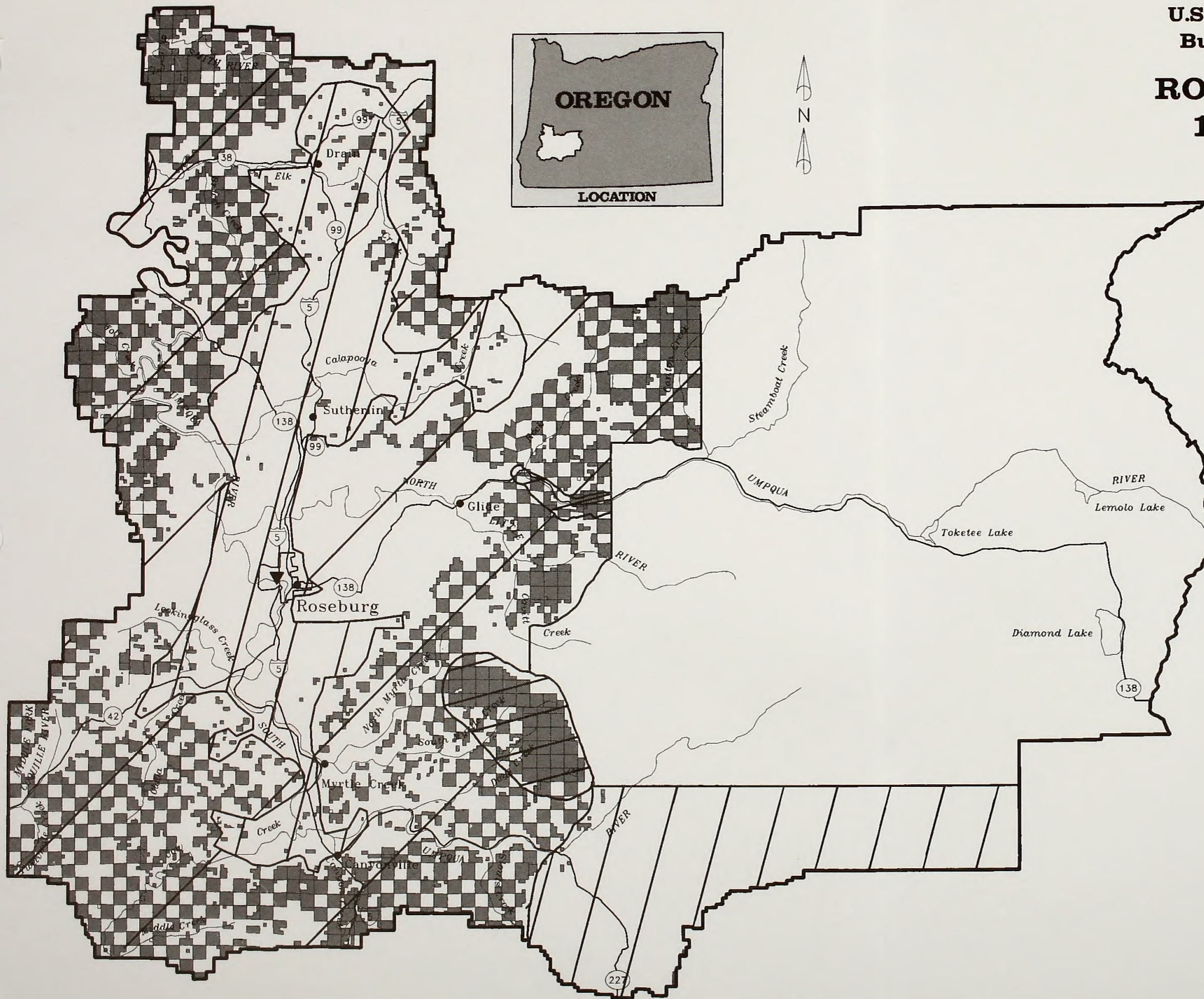
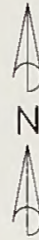
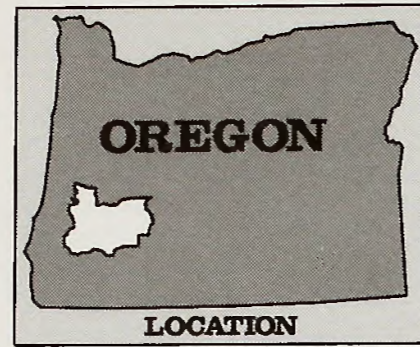
ROSEBURG DISTRICT
1994 PRMP/FEIS

LEGEND

- District Office
- Planning Area Boundary
- Highway
- Stream
- City, Urban Area
- Adaptive Management Area
- Connectivity / Diversity Block
- Northern General Forest Management Area
- Tier 1 Key Watershed



U.S. Department of the Interior
 Bureau of Land Management
ROSEBURG DISTRICT
1994 PRMP/FEIS




LEGEND

- ▼ District Office
- 5 Interstate Highway
- 199 U.S. Highway
- 46 State Highway
- District Boundary
- Highway
- Stream
- Urban Area
- City
- BLM Administered Land
- ▨ Zone I
- ▩ Zone II
- ▧ Zone III *

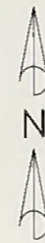
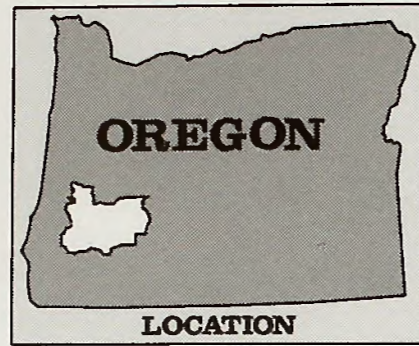
*Zone III lands include scattered parcels located outside the Zone III area shown on the map. See Appendix for legal descriptions of all Zone III lands.

NOTE:
 Map current as of June 1, 1994
 with minor exceptions as discussed in
 Chapter 1, Land Tenure section.

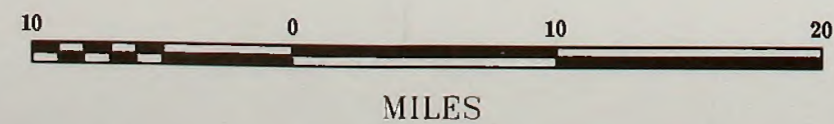
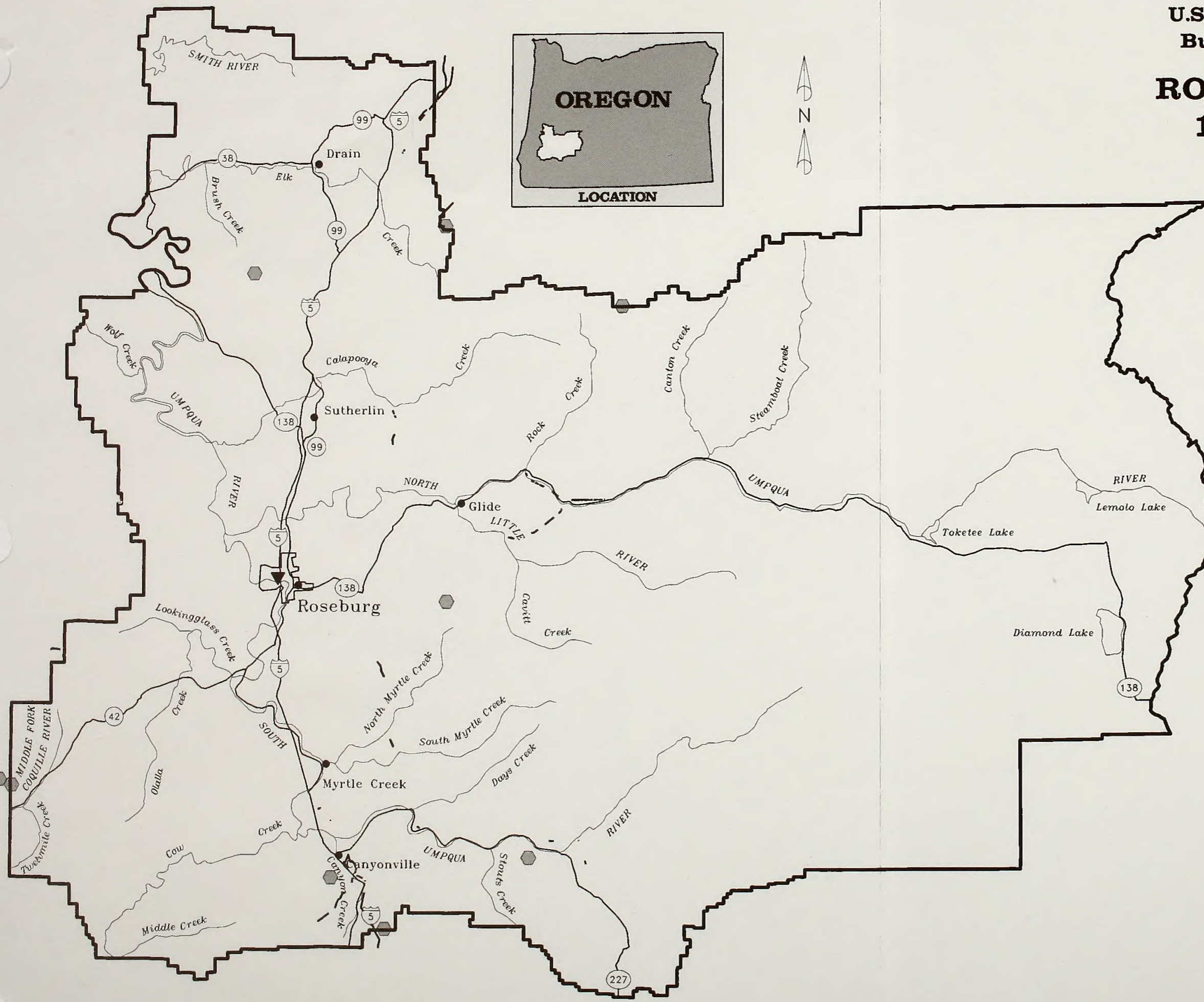


MAP 2-10: LAND TENURE ZONES

U.S. Department of the Interior
 Bureau of Land Management
ROSEBURG DISTRICT
1994 PRMP/FEIS

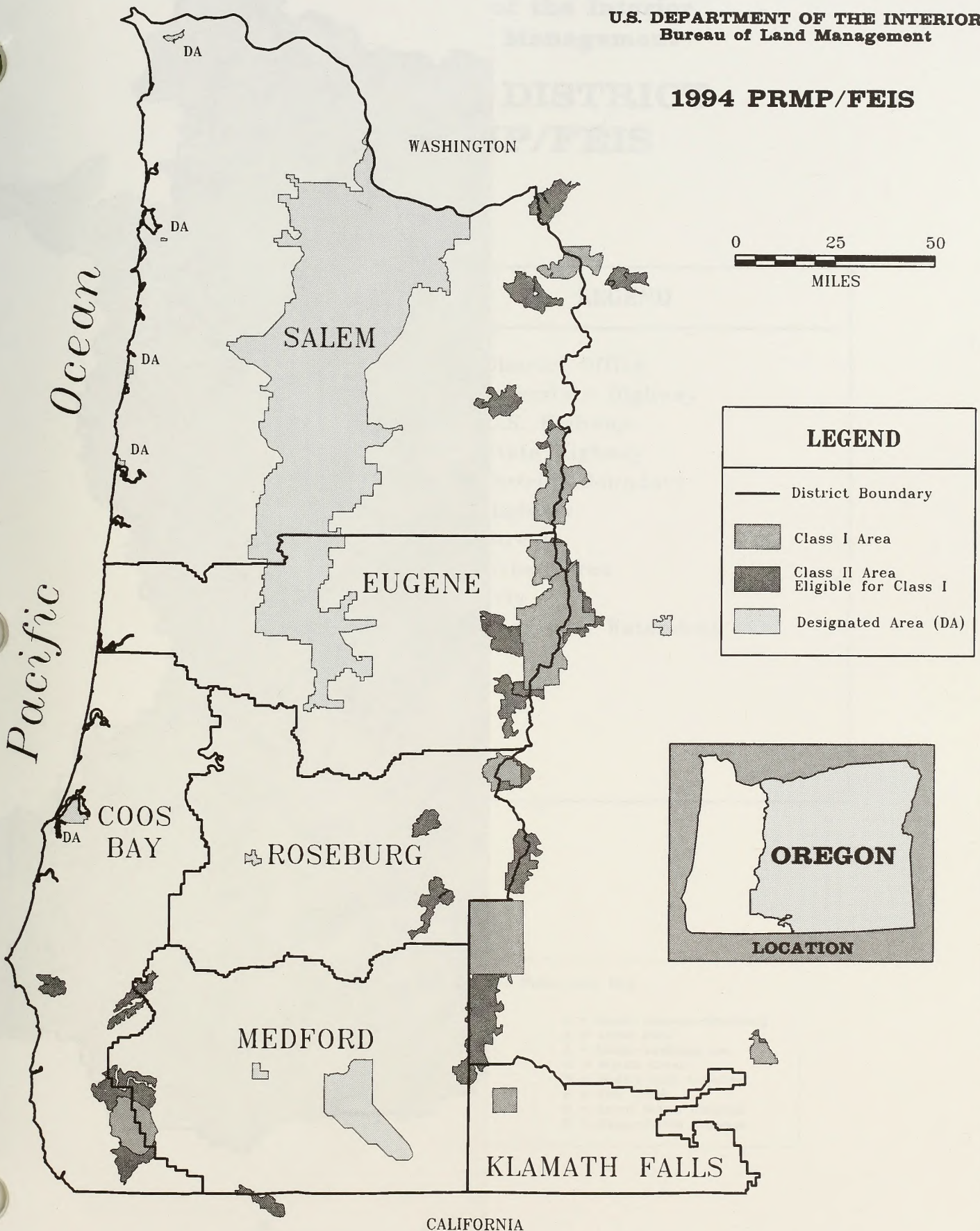


LEGEND	
	District Office
	Interstate Highway
	U.S. Highway
	State Highway
	District Boundary
	Highway
	Stream
	Urban Area
	City
	General Communication Site
	Utility Right of Way




**MAP 3-1: COMMUNICATION SITES
 AND UTILITY CORRIDORS**

1994 PRMP/FEIS

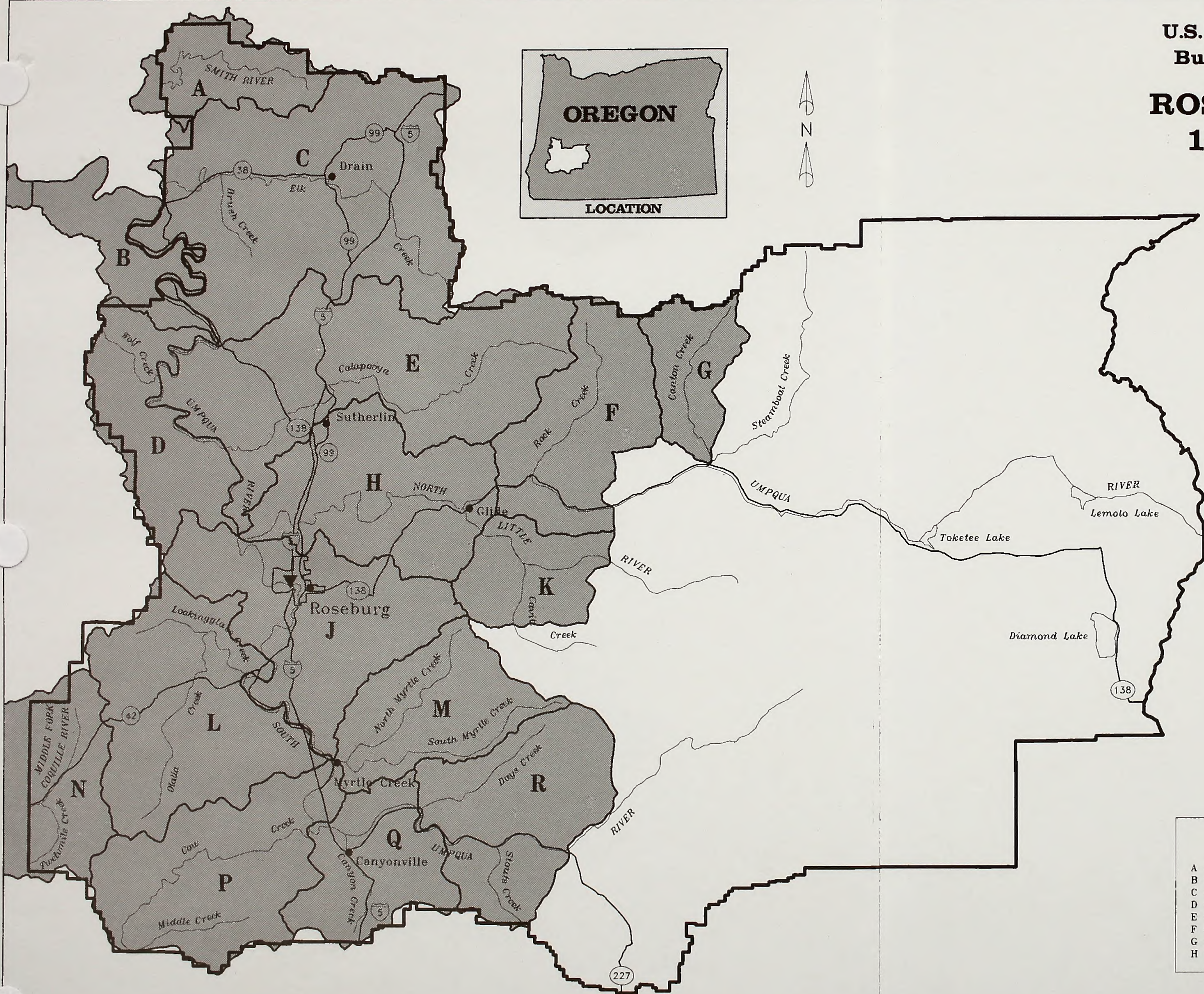
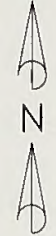
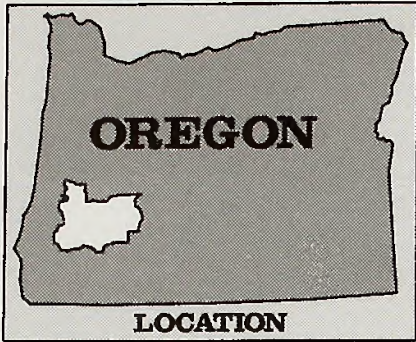


MAP 3-2: SENSITIVE AIR QUALITY AREAS



U.S. Department of the Interior
Bureau of Land Management

ROSEBURG DISTRICT
1994 PRMP/FEIS



LEGEND

- ▼ District Office
- 5 Interstate Highway
- 199 U.S. Highway
- 46 State Highway
- District Boundary
- Highway
- Stream
- Urban Area
- City
- Analytical Watershed

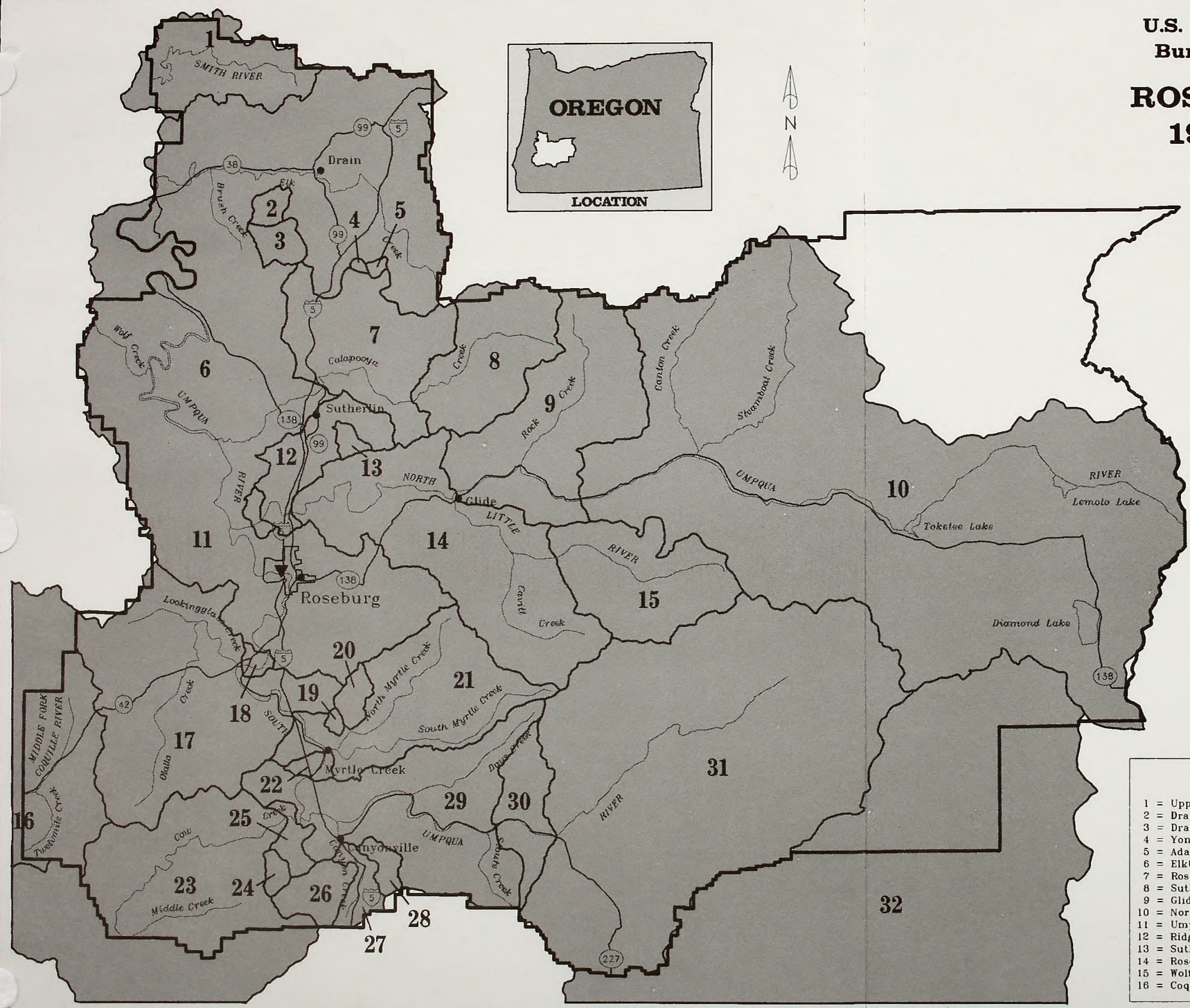
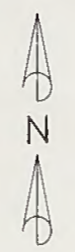
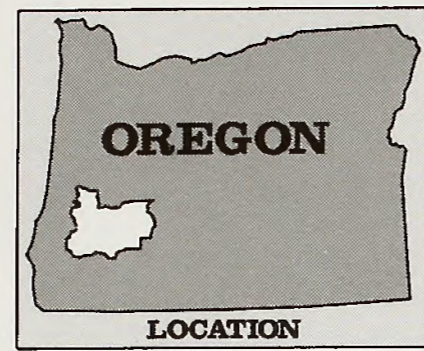
Analytical Watershed Key

A = Upper Smith River	J = South Umpqua-Roseburg
B = Middle Umpqua Frontal	K = Little River
C = Elk Creek-Roseburg	L = Olalla-Lookingglass
D = Upper Umpqua	M = Myrtle Creek
E = Calapooya	N = Middle Fork Coquille
F = Rock Creek	P = Cow Creek
G = Canton Creek	Q = Lower South Umpqua
H = Lower North Umpqua	R = Upper South Umpqua



MAP 3-3: ANALYTICAL WATERSHEDS

U.S. Department of the Interior
 Bureau of Land Management
ROSEBURG DISTRICT
1994 PRMP/FEIS

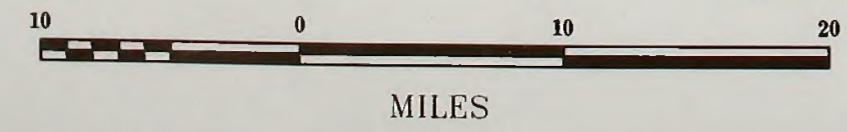


LEGEND

- ▼ District Office
- ⬆ Interstate Highway
- ⬆ U.S. Highway
- ⬆ State Highway
- District Boundary
- Highway
- Stream
- ◻ Urban Area
- City
- ◻ Community Watershed

Community Watershed Key

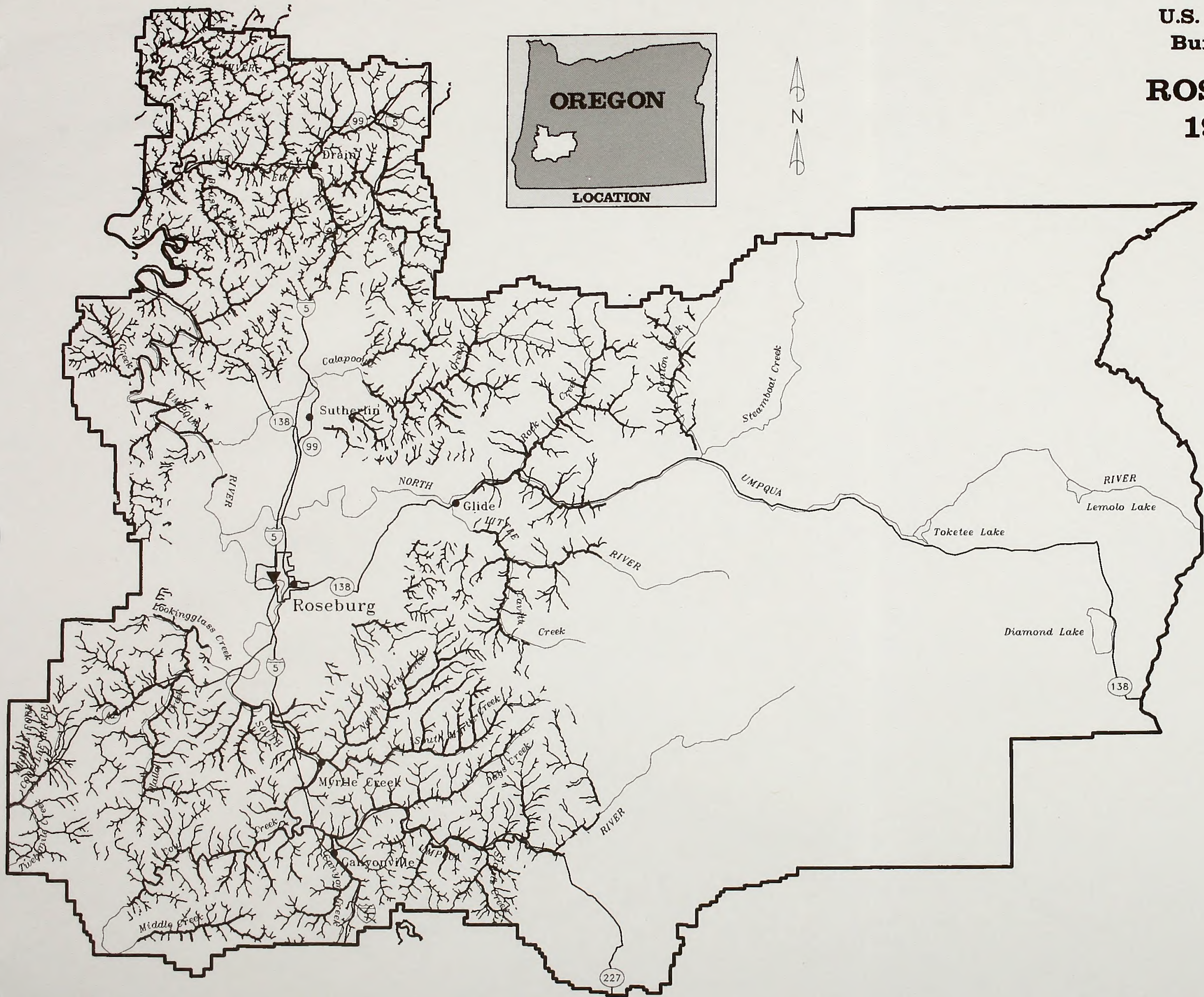

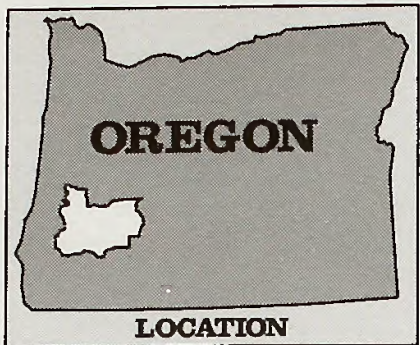
1 = Upper Smith River	17 = Winston-Dillard-South Umpqua
2 = Drain-Bear Creek	18 = Roberts Creek-South Umpqua
3 = Drain-Billy Creek	19 = Myrtle Creek Springs
4 = Yoncalla-Wilson Creek	20 = Clarks Branch-Bilger
5 = Adams Creek	21 = Clarks Branch-South Umpqua
6 = Elkton-Umpqua	22 = Myrtle Creek-South Umpqua
7 = Roseburg-Oakland Cal	23 = Riddle-Cow Creek
8 = Sutherlin-Calapooya	24 = Riddle-Russell Creek
9 = Glide-North Umpqua	25 = Lawson Acres-Cow Creek
10 = North Umpqua-Susan Creek	26 = Canyonville-W.F. Canyon Creek
11 = Umpqua Basin-North Umpqua	27 = Canyonville-Canyon Creek
12 = Ridgewood-North Umpqua	28 = Canyonville-O'Shea Creek
13 = Sutherlin-Cooper Creek	29 = Tri City-South Umpqua
14 = Roseburg/Wincbester	30 = Milo Academy-South Umpqua
15 = Wolfcreek-Jobcorps L	31 = Tiller Ranger Station
16 = Coquille River	32 = Medford-Rogue River



MAP 3-4: COMMUNITY WATERSHEDS

U.S. Department of the Interior
Bureau of Land Management


**ROSEBURG DISTRICT
1994 PRMP/FEIS**



LEGEND

- ▼ District Office
- 5 Interstate Highway
- 199 U.S. Highway
- 46 State Highway
- District Boundary
- Highway
- Stream
- Urban Area
- City
- Anadromous Fish Stream
- Resident Fish Stream

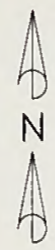
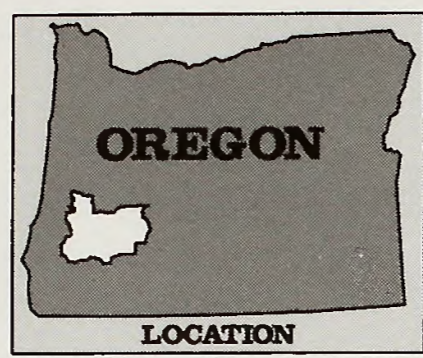
All streams shown contain resident fish.



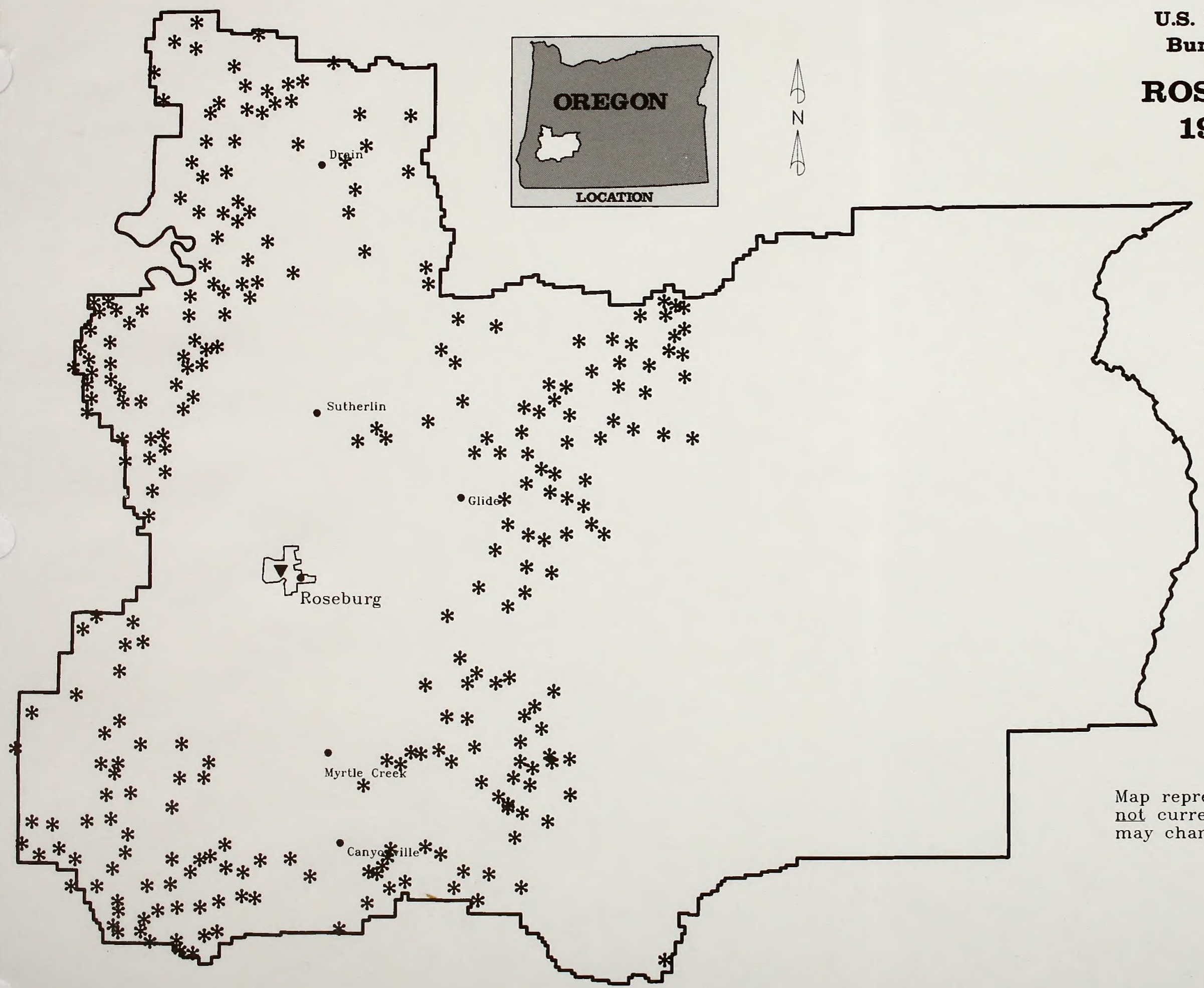
MAP 3-5: FISH-BEARING STREAMS

U.S. Department of the Interior
Bureau of Land Management

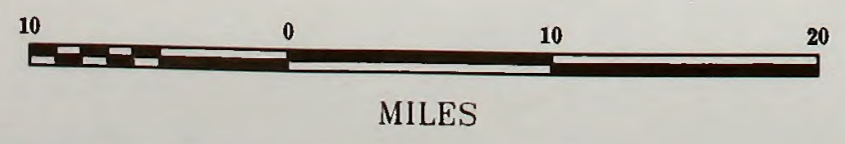
**ROSEBURG DISTRICT
1994 PRMP/FEIS**



LEGEND	
▼	District Office
—	District Boundary
◻●	Urban Area
●	City
*	Owl Pair or Resident Single Site (1985-1993)



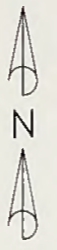
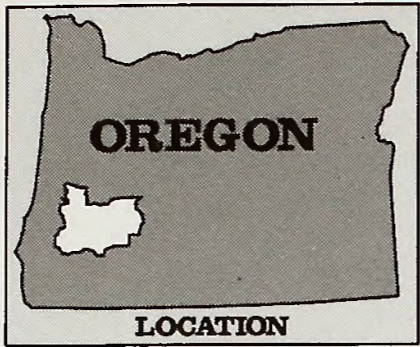
Map represents any occupancy for years 1985 through 1993, not current occupancy. Presence of pairs or singles at sites may change each year.



MAP 3-6: SPOTTED OWL SITES

U.S. Department of the Interior
Bureau of Land Management

**ROSEBURG DISTRICT
1994 PRMP/FEIS**



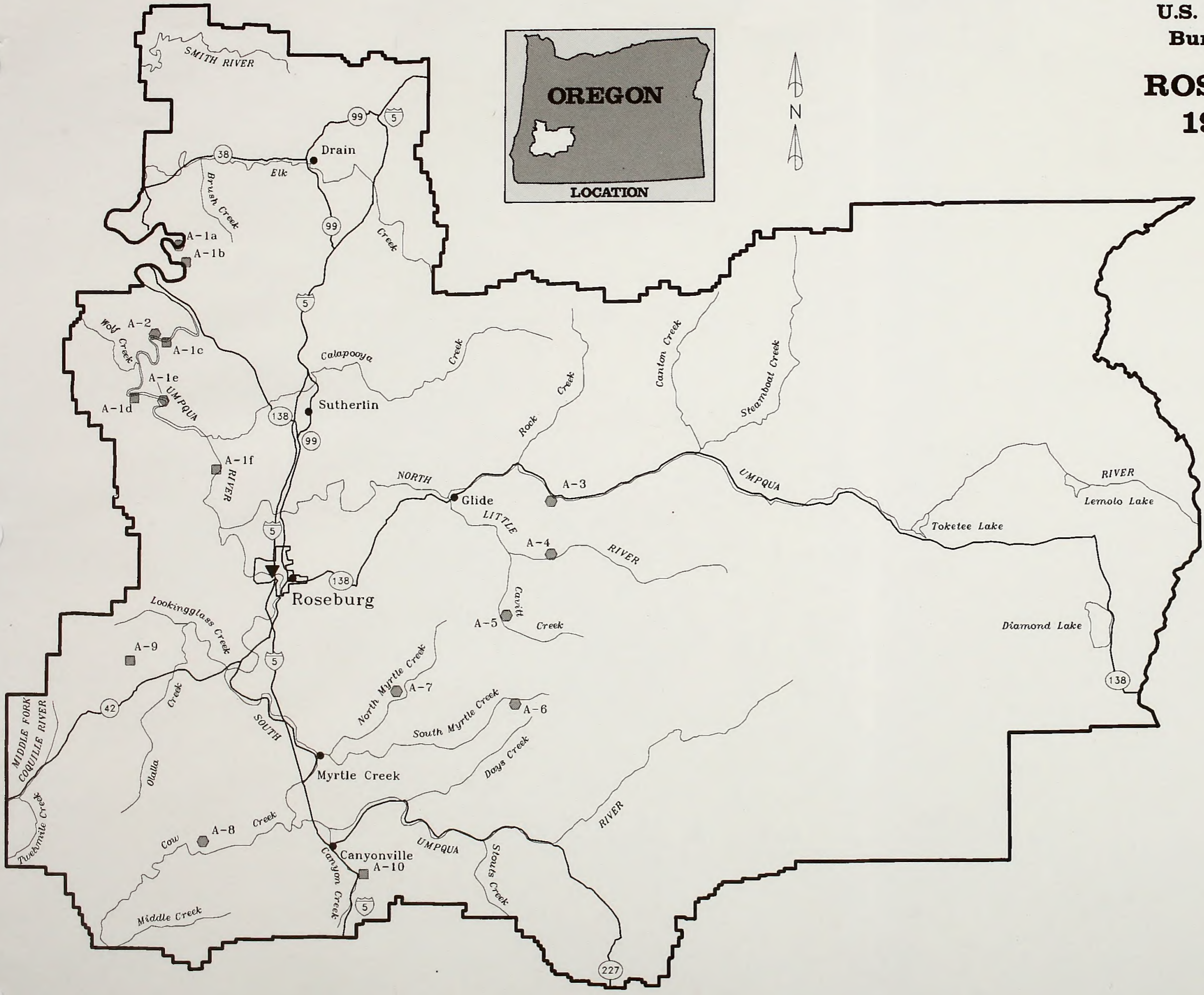
LEGEND

- District Office
- Interstate Highway
- U.S. Highway
- State Highway
- District Boundary
- Highway
- Stream
- Urban Area
- City
- Existing Special Area
- Potential Special Area

Special Area Key

- A-1a-f = Umpqua River Wildlife Area
- A-1a = Brad's Creek Tract
- A-1b = Martin Creek Tract
- A-1c = Lost Creek Tract
- A-1d = Cougar Creek Tract
- A-1e = Golden Bar Tract
- A-1f = Woodruff Mountain Tract
- A-2 = Myrtle Island
- A-3 = North Umpqua
- A-4 = Little River Arch
- A-5 = Red Pond
- A-6 = Tater Hill
- A-7 = North Myrtle Creek
- A-8 = Beatty Creek
- A-9 = Bushell Irwin Rocks
- A-10 = Bear Gulch

NOTE:
North Bank Wildlife Management Area
of Critical Environment Concern
is not shown.



MAP 3-7: EXISTING & POTENTIAL SPECIAL AREAS

U.S. Department
of Land

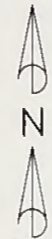
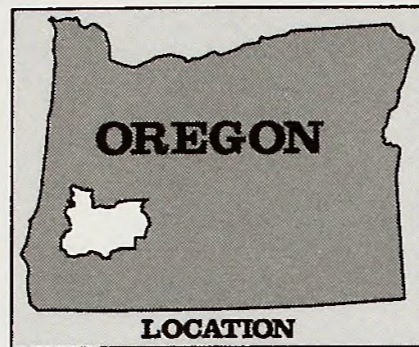


MEMPHIS ZONING PLAN



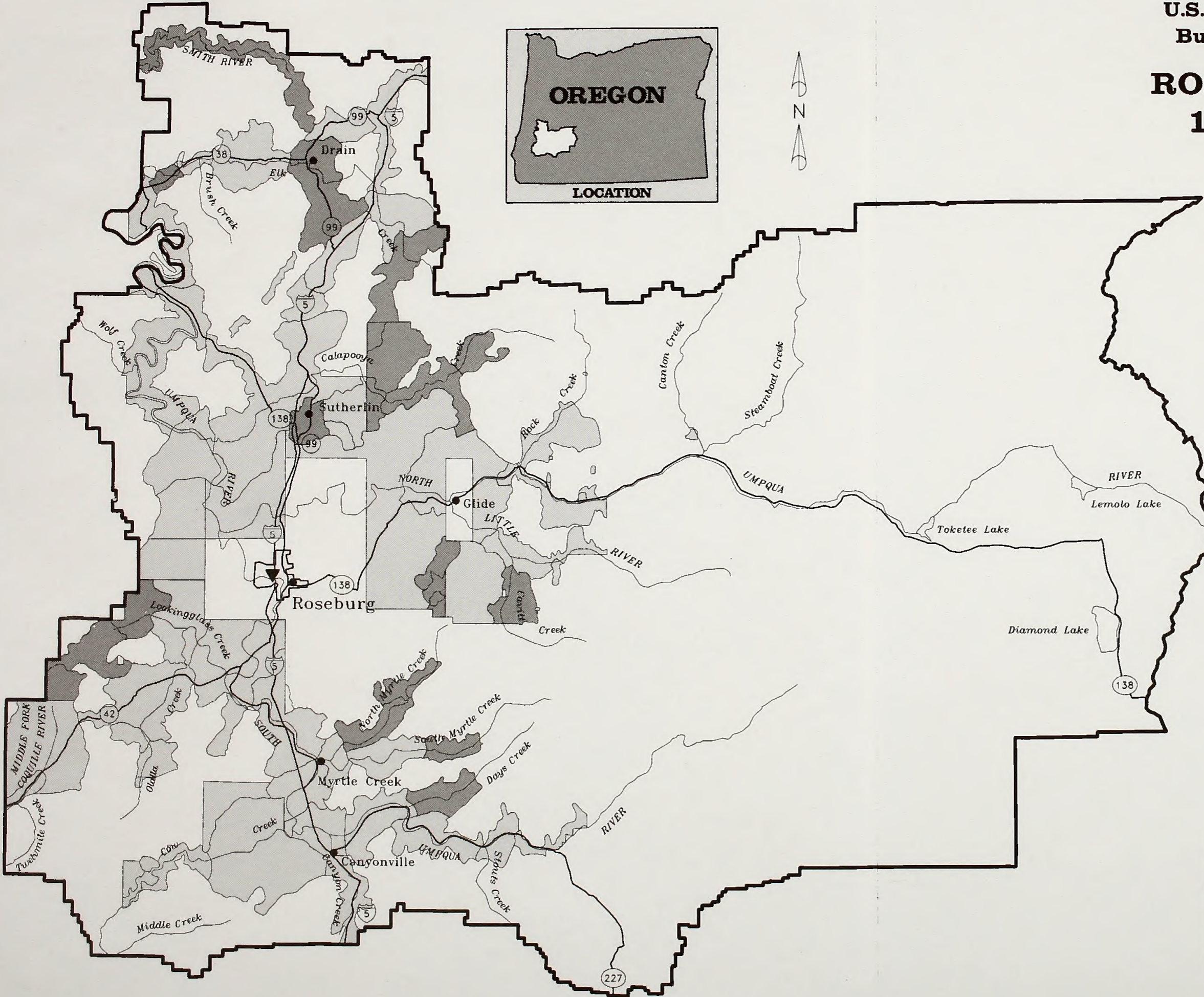
MAP 3-7: EXISTING & PROPOSED

U.S. Department of the Interior
 Bureau of Land Management
ROSEBURG DISTRICT
1994 PRMP/FEIS




LEGEND

- ▼ District Office
- 5 Interstate Highway
- 199 U.S. Highway
- 46 State Highway
- District Boundary
- Highway
- Stream
- Urban Area
- City



Visual Resource Inventory Classes Key

- NONE Class 1
- Class 2
- Class 3
- Class 4



**MAP 3-8: VISUAL RESOURCE
 INVENTORY CLASSES**

U.S. Department
of the Interior



2000000
1:250,000

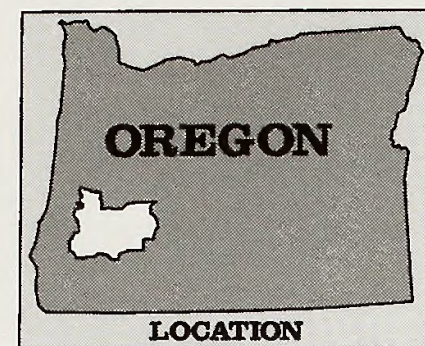


MAP



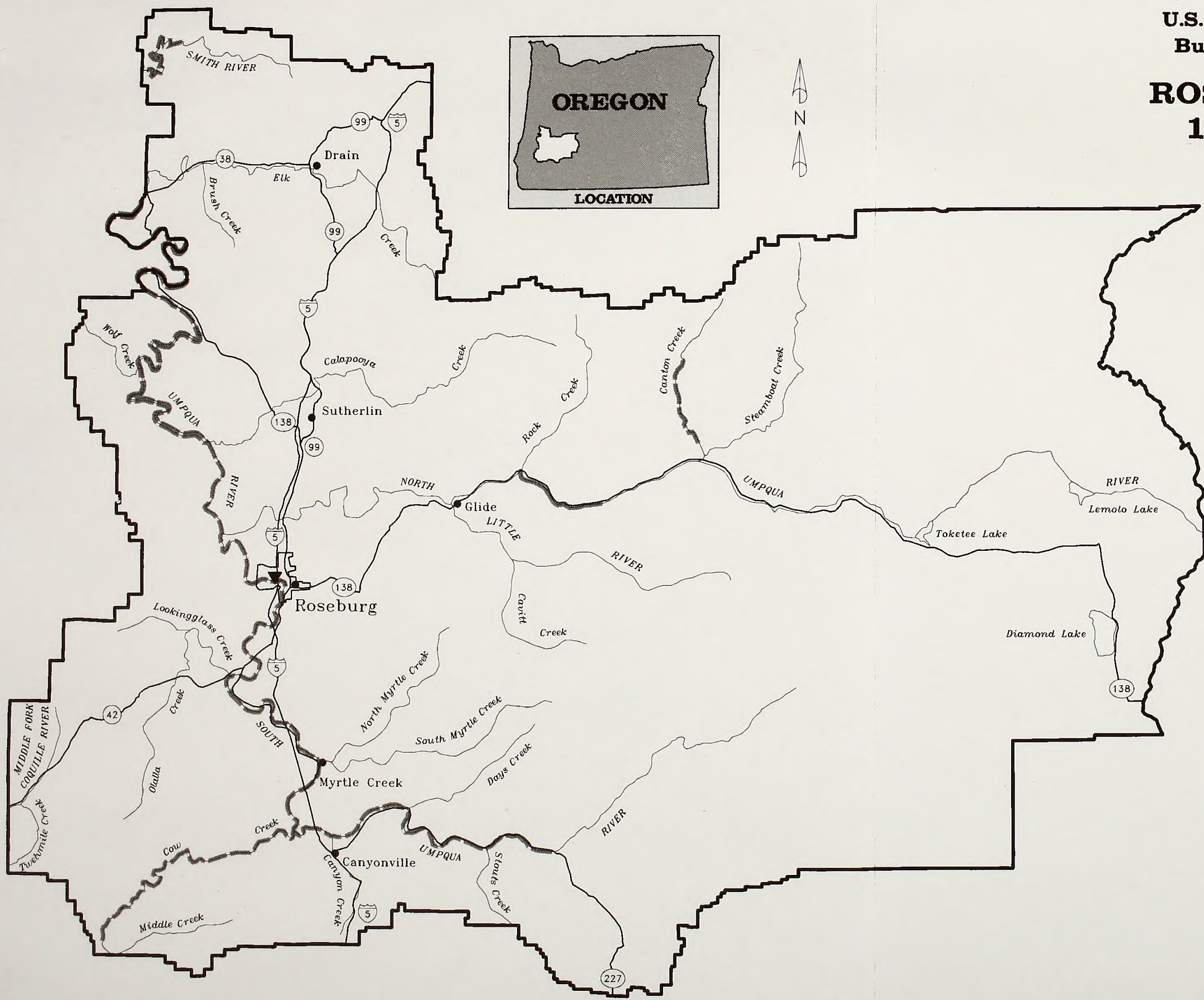
2000

U.S. Department of the Interior
 Bureau of Land Management
ROSEBURG DISTRICT
1994 PRMP/FEIS



LEGEND

- ▼ District Office
- 5 Interstate Highway
- 199 U.S. Highway
- 46 State Highway
- District Boundary
- Highway
- Stream
- Urban Area
- City
- Designated Wild, Scenic, and Recreational River Segment
- Eligible Wild, Scenic, and Recreational River Segment



**MAP 3-9: EXISTING & ELIGIBLE
 WILD, SCENIC AND RECREATIONAL RIVERS**

U.S. Department
of Land



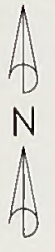
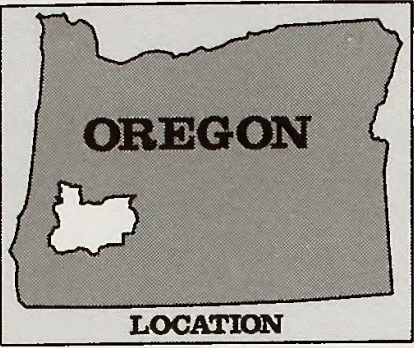
EBURG
94 PRB



MAP 34

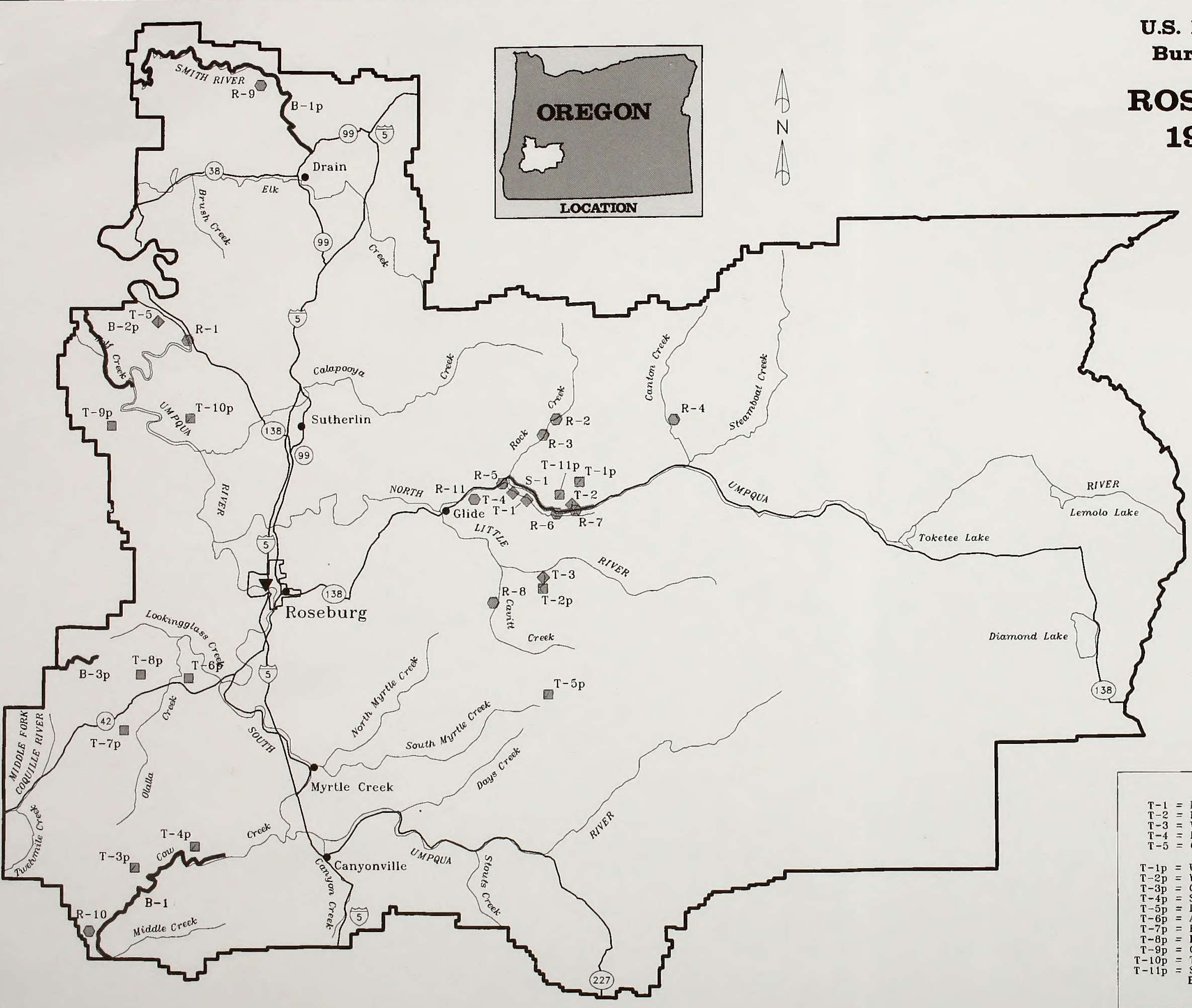
WILD, SCENIC AND

**U.S. Department of the Interior
Bureau of Land Management
ROSEBURG DISTRICT
1994 PRMP/FEIS**



LEGEND

- ▼ District Office
- ⬮ Interstate Highway
- ⬮ U.S. Highway
- ⬮ State Highway
- District Boundary
- Highway
- Stream
- ◻ Urban Area
- City
- Existing Recreation Site
- ◆ Existing Trail
- ◻ Potential Trail
- Scenic Byway
- Potential Back Country Byway



Recreation Key

T-1 = North Umpqua Trail	R-1 = Tyee Recreation Site
T-2 = Lower Susan Creek Falls Trail	R-2 = Rock Creek
T-3 = Wolf Creek Falls Trail	R-3 = Millpond
T-4 = Deadline Falls Watchable Wildlife Trail	R-4 = Scaredman
T-5 = Camp Tyee Trail	R-5 = Swiftwater
	R-6 = North Umpqua Wild & Scenic River
T-1p = Upper Susan Creek Falls Trail	R-7 = Susan Creek
T-2p = Wolf Creek Falls Trail Extension	R-8 = Cavitt Creek
T-3p = Cow Creek Bluffs Trail	R-9 = Gunter Wayside
T-4p = Salt Creek Trail	R-10 = Recreation Gold Pan Area
T-5p = Deadman Mtn. Trail	R-11 = Lone Rock Boat Launch
T-6p = Alexander Butte Trail	
T-7p = Ben Irving Trail	S-1 = North Umpqua River National Scenic Byway
T-8p = Bushnell-Irwin Rocks Trail	
T-9p = Cougar Creek Trail	B-1 = Cow Creek Back Country Byway
T-10p = Tyee Mtn. Trail	B-1p = Smith River Back Country Byway
T-11p = Susan Creek Falls Barrier Free Trail	B-2p = Loon Lake Back Country Byway
	B-3p = Coos Bay Wagon Road Back Country Byway



MAP 3-10: EXISTING & POTENTIAL RECREATION SITES, AREAS, AND TRAILS

ME Department of
Public Lands



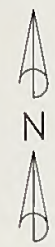
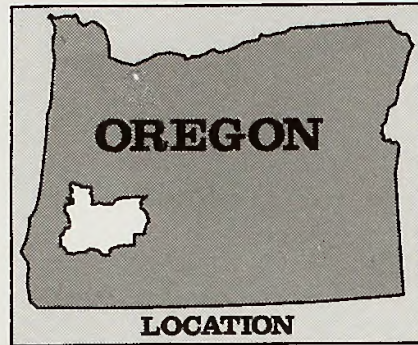
UNIVERSITY OF
MAINE



MAP 3104 EX1

RECREATION SITE

U.S. Department of the Interior
 Bureau of Land Management
ROSEBURG DISTRICT
1994 PRMP/FEIS

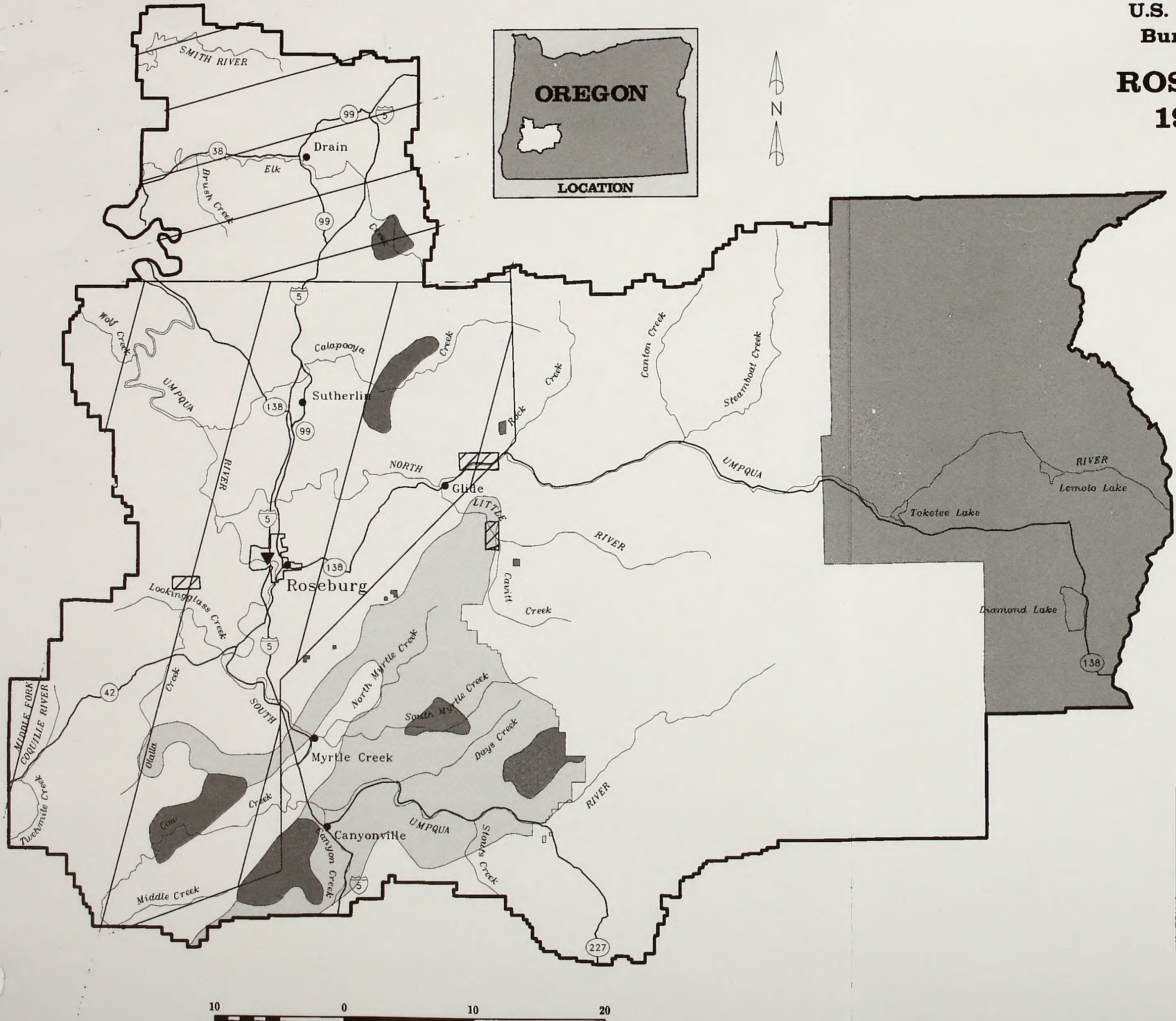


LEGEND

- ▼ District Office
- 5 Interstate Highway
- 199 U.S. Highway
- 46 State Highway
- District Boundary
- Highway
- Stream
- Urban Area
- City

Minerals Key

- | | |
|----------------------|----------------------|
| Locatable Minerals | Coal |
| ■ High Potential | ▨ Moderate Potential |
| □ Moderate Potential | Oil and Gas |
| Geothermal | ▨ High Potential |
| ■ Moderate Potential | ▨ Moderate Potential |



MAP 3-11: MINERALS POTENTIAL

US Department

of Land

BOURNE


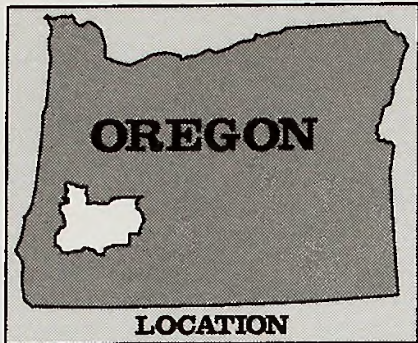
1994 PBA



MAP 3-11: 70M


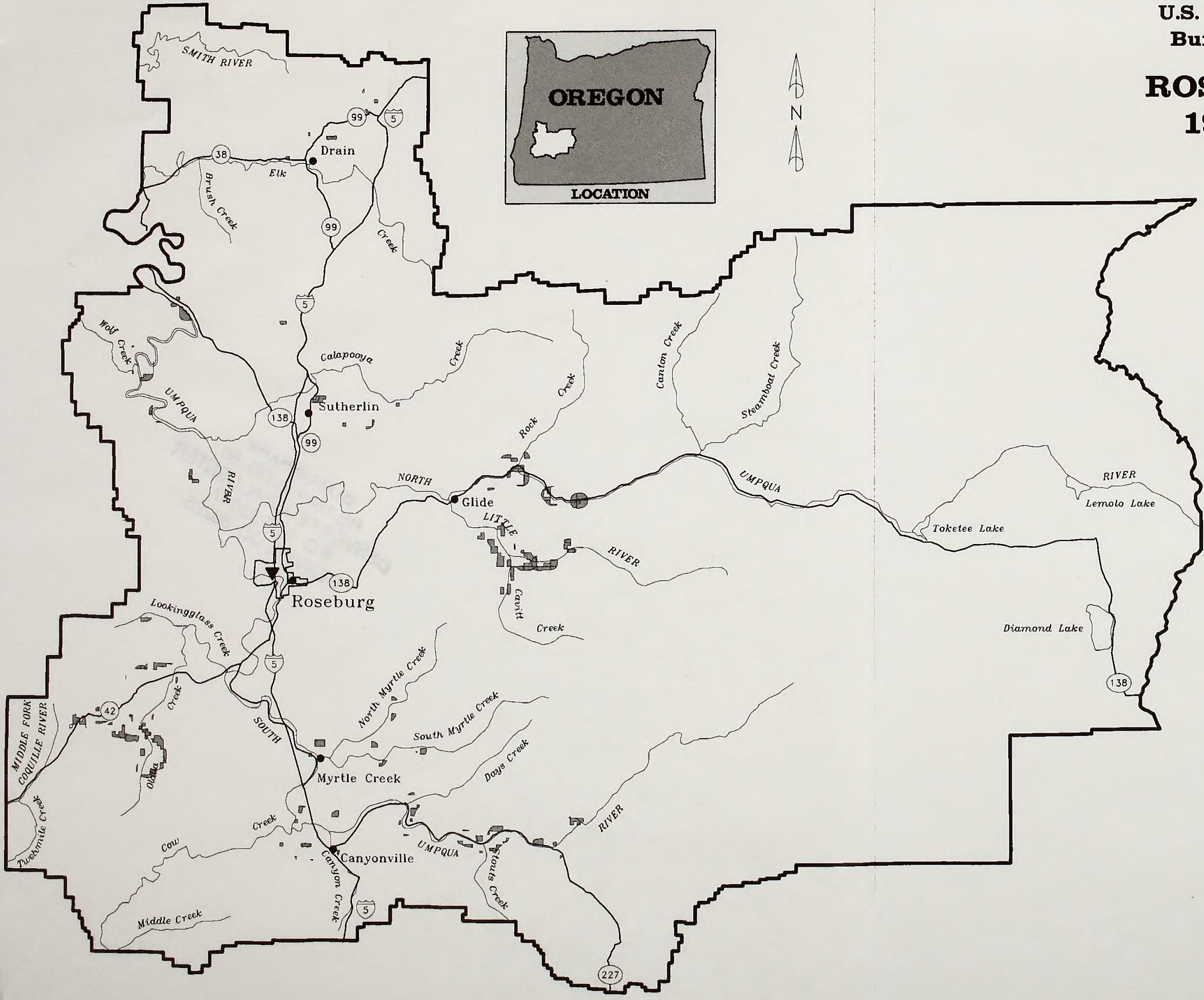
U.S. Department of the Interior
Bureau of Land Management

**ROSEBURG DISTRICT
1994 PRMP/FEIS**



LEGEND

- ▼ District Office
- ⬆ Interstate Highway
- ⬆ U.S. Highway
- ⬆ State Highway
- District Boundary
- Highway
- Stream
- ◻ Urban Area
- City
- BLM Administered Land within 1/2 mile of 0-5 acre county zoning area



**MAP 3-12: INVENTORIED
RURAL INTERFACE AREAS**

U.S. Department
of the Interior



WYOMING
SOUTH WYOMING

BLM LIBRARY
RS 150A BLDG. 50
DENVER FEDERAL CENTER
PO BOX 25047
DENVER, CO 80225



ER'S CARD

4 1994 v.4
Land
seburg
rg District
ement plan

OFFICE	DATE RETURNED

(Continued on reverse)

QH 76.5 .07 R674 1994 v.4
U. S. Bureau of Land
Management. Roseburg
Proposed Roseburg District
resource management plan

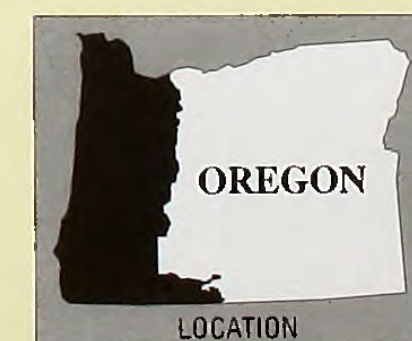
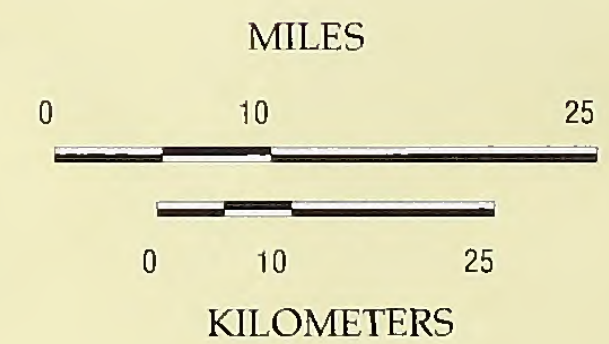

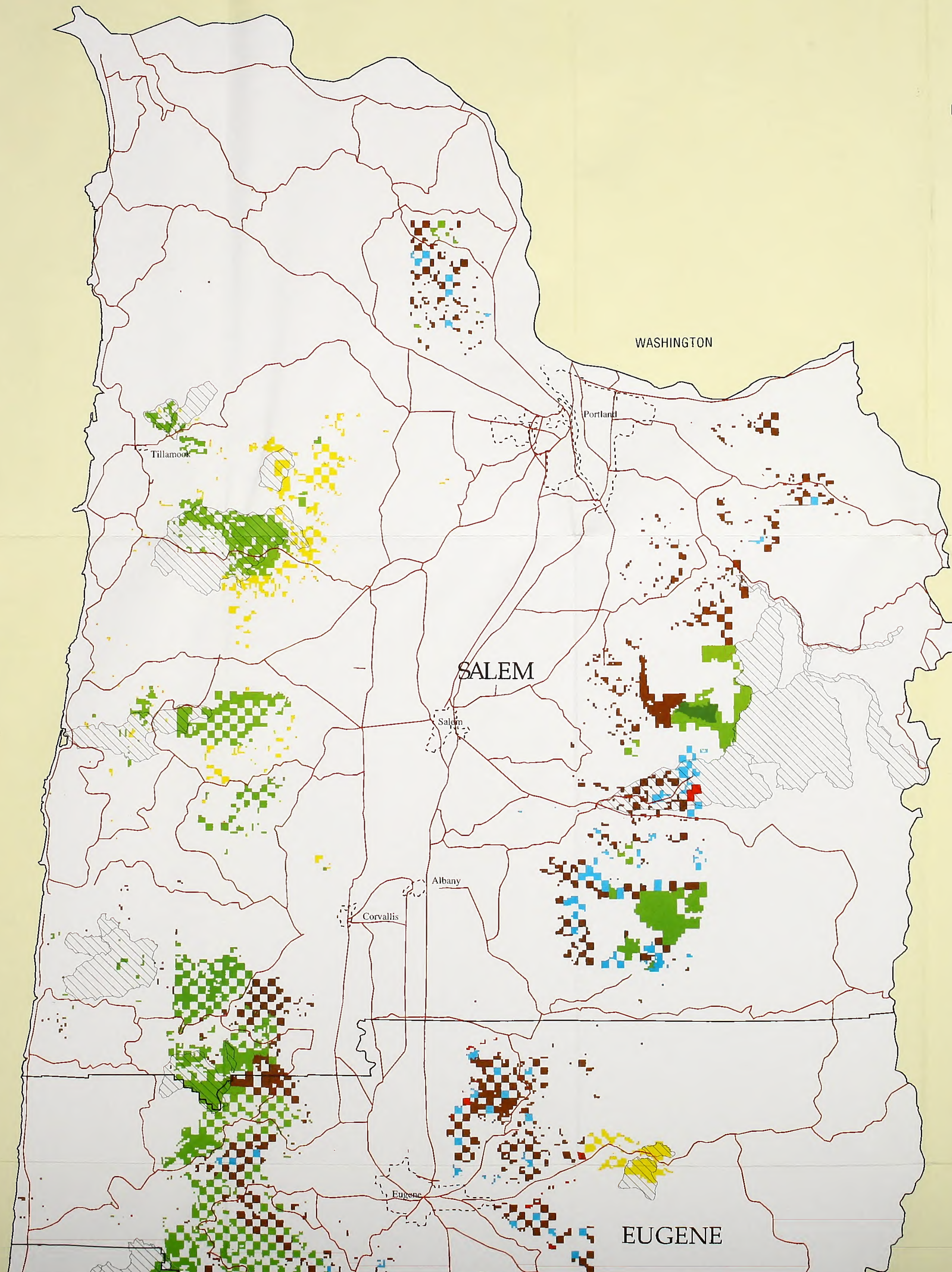
BLM LIBRARY
RS 150A BLDG 50
DENVER FEDERAL CENTER
P.O. BOX 25047
DENVER, CO 80225

MAP 2-1: Western Oregon Planning Strategy

U. S. DEPARTMENT OF THE INTERIOR
Bureau of Land Management

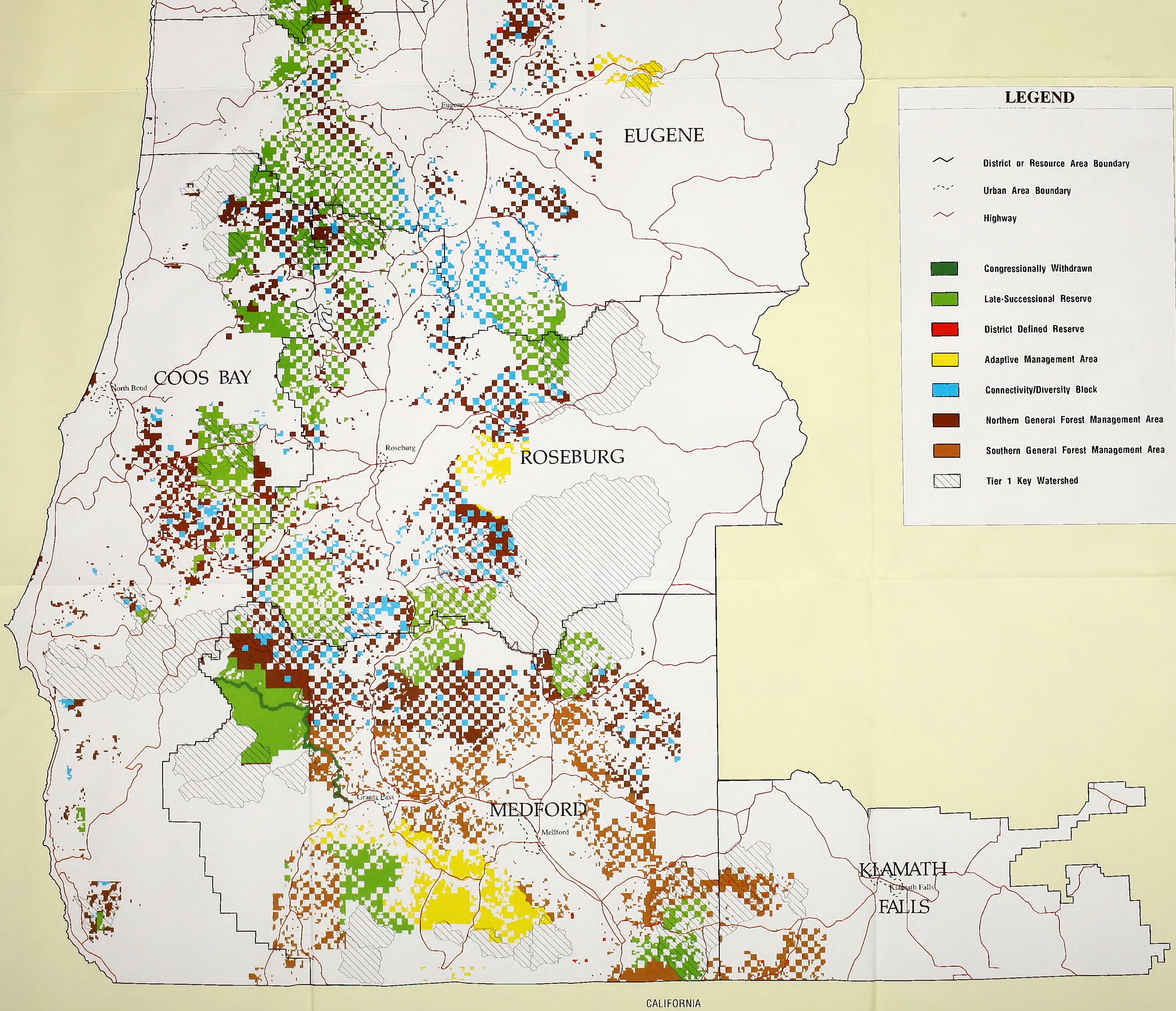


1994 PRMP/FEIS



LEGEND

~ District or Resource Area Boundary



LEGEND

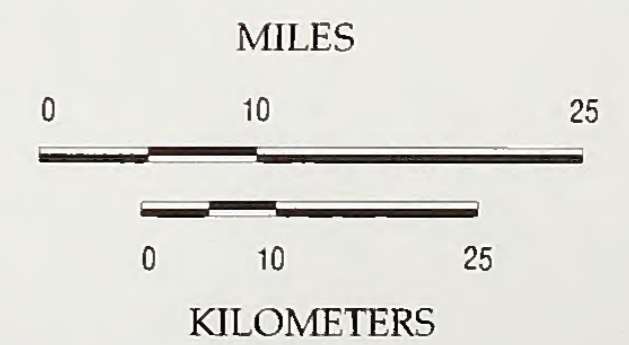
-  District or Resource Area Boundary
-  Urban Area Boundary
-  Highway
-  Congressionally Withdrawn
-  Late-Successional Reserve
-  District Defined Reserve
-  Adaptive Management Area
-  Connectivity/Diversity Block
-  Northern General Forest Management Area
-  Southern General Forest Management Area
-  Tier 1 Key Watershed

MAP 2-4: EXISTING AND SUITABLE WILD, SCENIC, AND/OR RECREATIONAL RIVERS, WILDERNESS, WILDERNESS STUDY AREAS, AND INSTANT STUDY AREAS

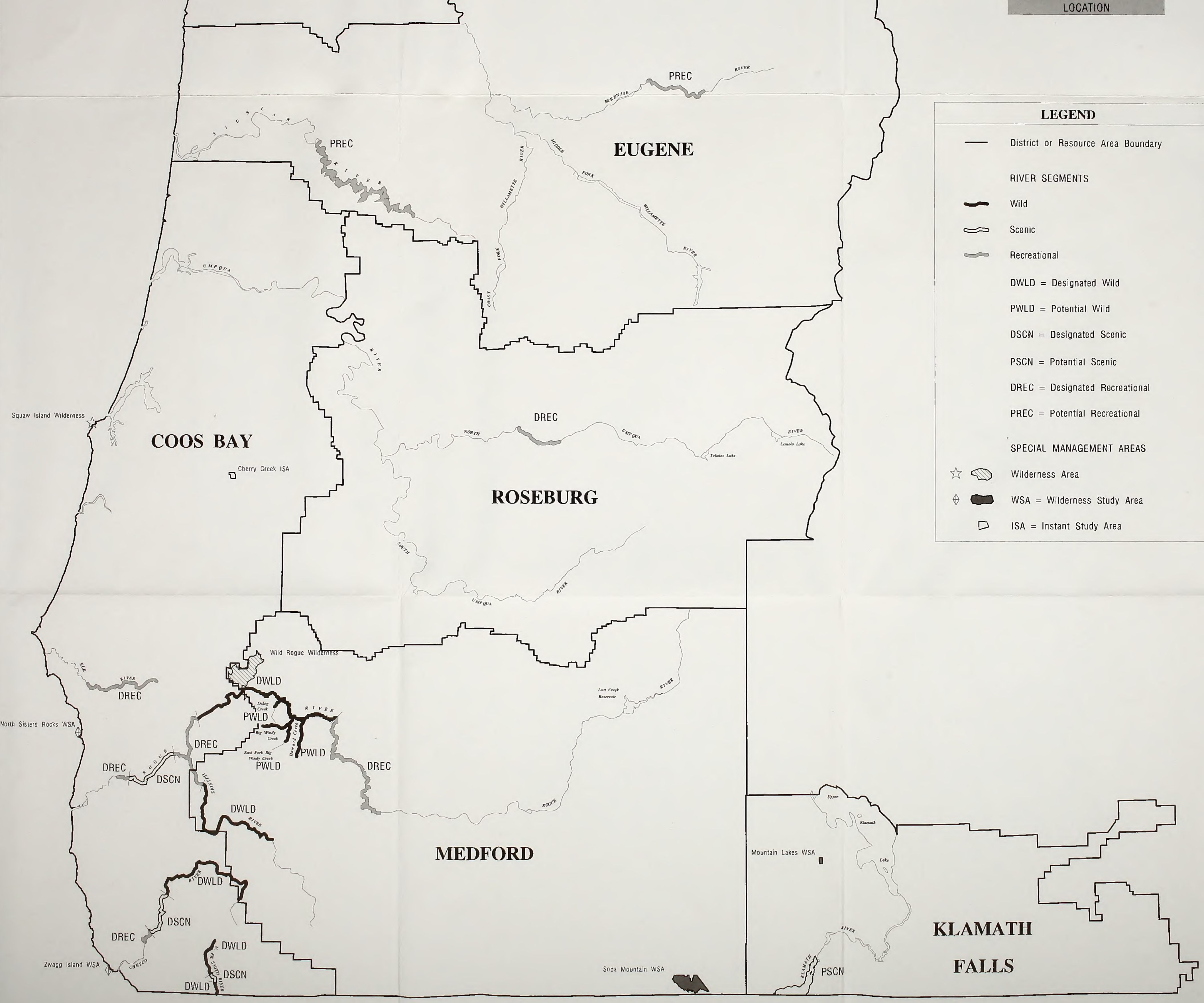
U.S. DEPARTMENT OF THE INTERIOR
Bureau of Land Management



1994 PRMP/FEIS



LEGEND	
	District or Resource Area Boundary

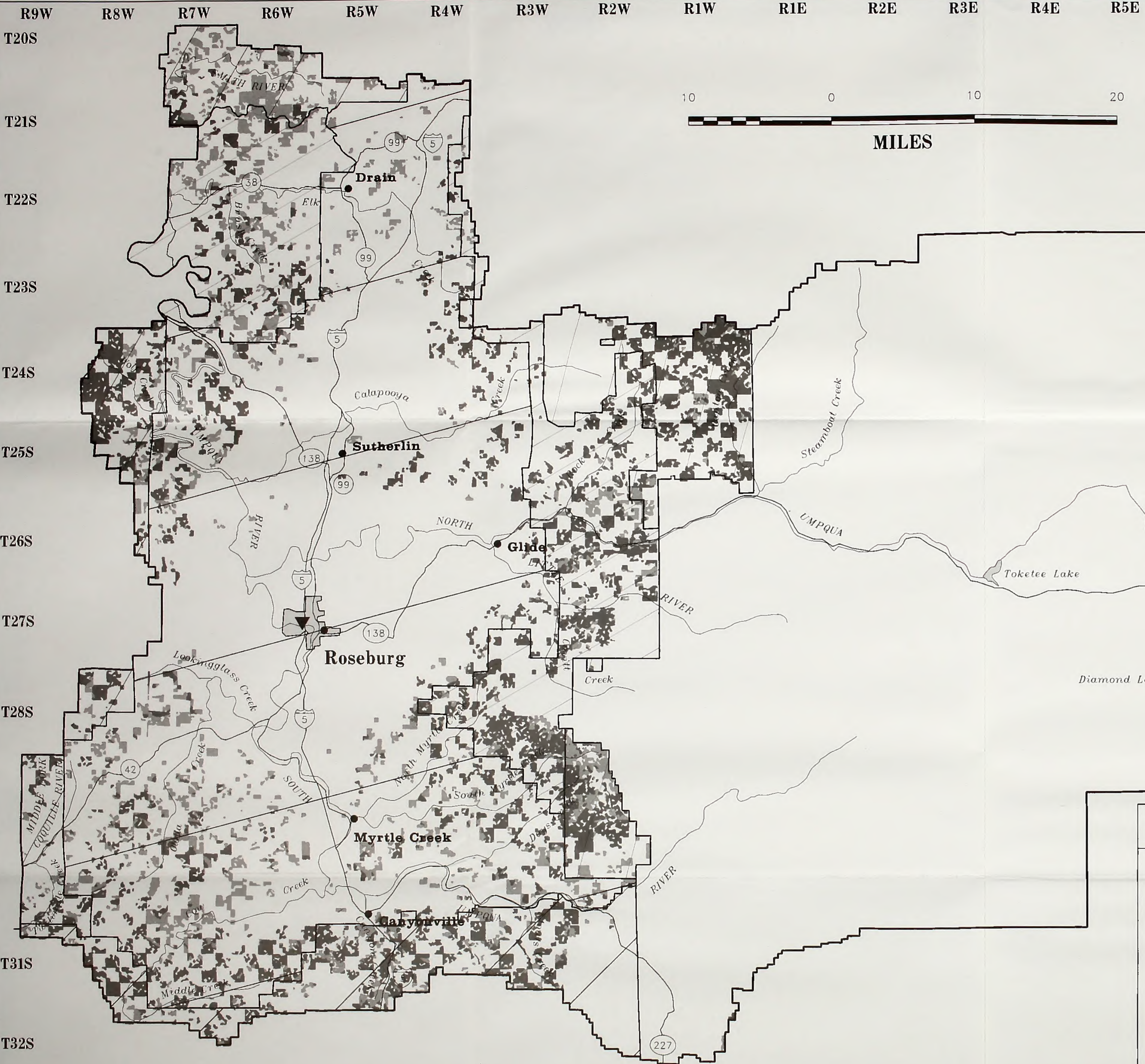


LEGEND

- District or Resource Area Boundary
- RIVER SEGMENTS**
- Wild
- Scenic
- Recreational
- DWLD = Designated Wild
- PWLD = Potential Wild
- DSCN = Designated Scenic
- PSCN = Potential Scenic
- DREC = Designated Recreational
- PREC = Potential Recreational
- SPECIAL MANAGEMENT AREAS**
- Wilderness Area
- WSA = Wilderness Study Area
- ISA = Instant Study Area


MAP 3-13: SERAL STAGE AND MAJOR PLANT GROUPS

ROSEBURG DISTRICT 1994 PRMP/FEIS



LEGEND

- ▼ District Office
- District Boundary
- ▨ Douglas Fir / Mixed Brush / Salal
- ▨ Douglas Fir / Red Alder / Vine Maple
- ▨ Douglas Fir / Rhododendron - Ceanothus / Salal
- ▨ Mixed Conifer / Madrone - Deciduous Brush / Salal
- ▨ Mixed Conifer / Interior Valley / Grass
- 100 - 199 Years Age Class
- 200+ Years Age Class
- City, Urban Area
- Ⓜ 5 42 Interstate, State Highway
- ▭ Open Water



Note:
This product was generated
through digital or automated
methods.

