

特67

513

新撰大日本道中独案内

1876

022554-000-4


特67-513

新撰大日本道中独案内

塩坂 繁三郎刊

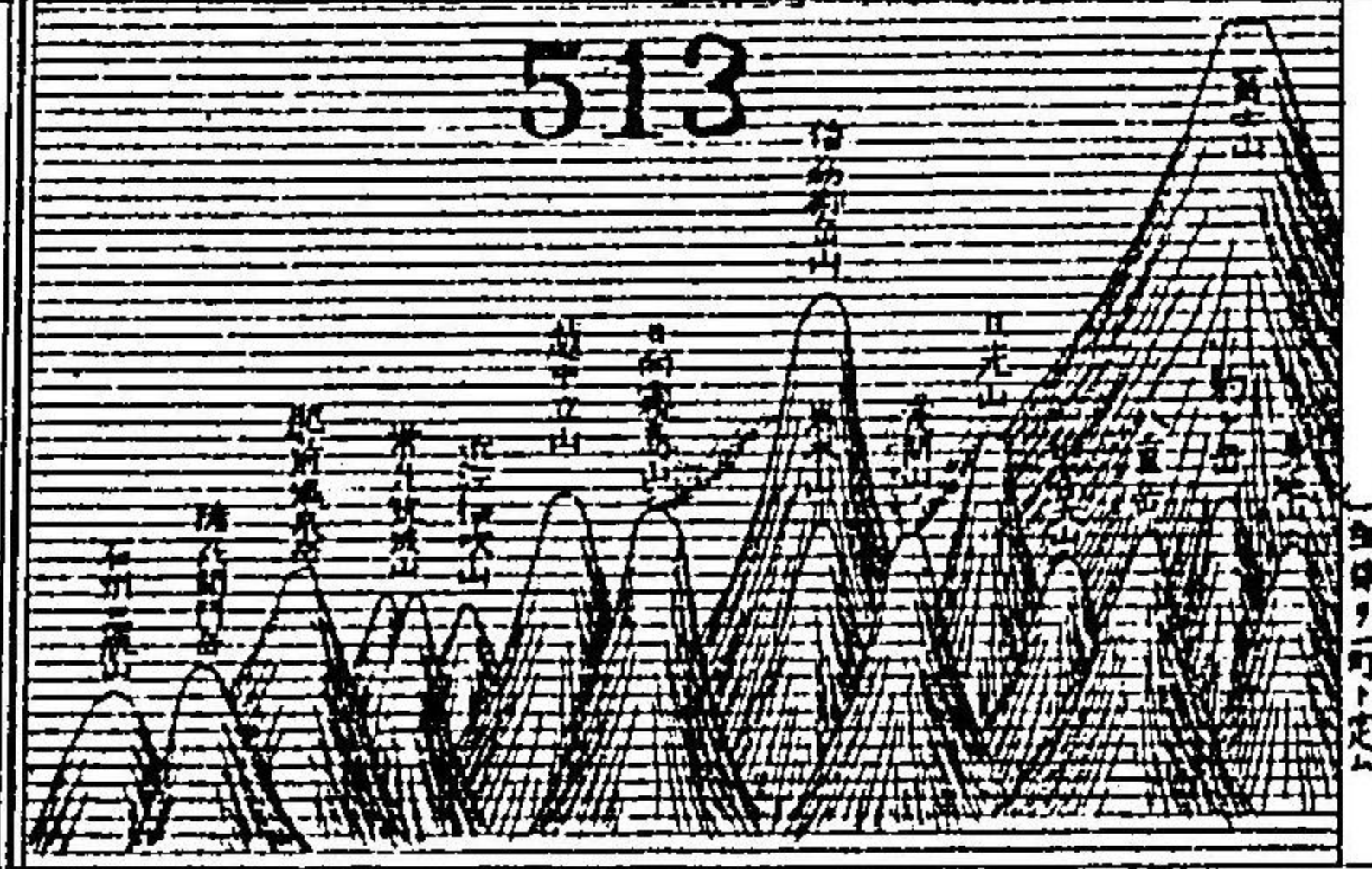
M16

ADB-0239

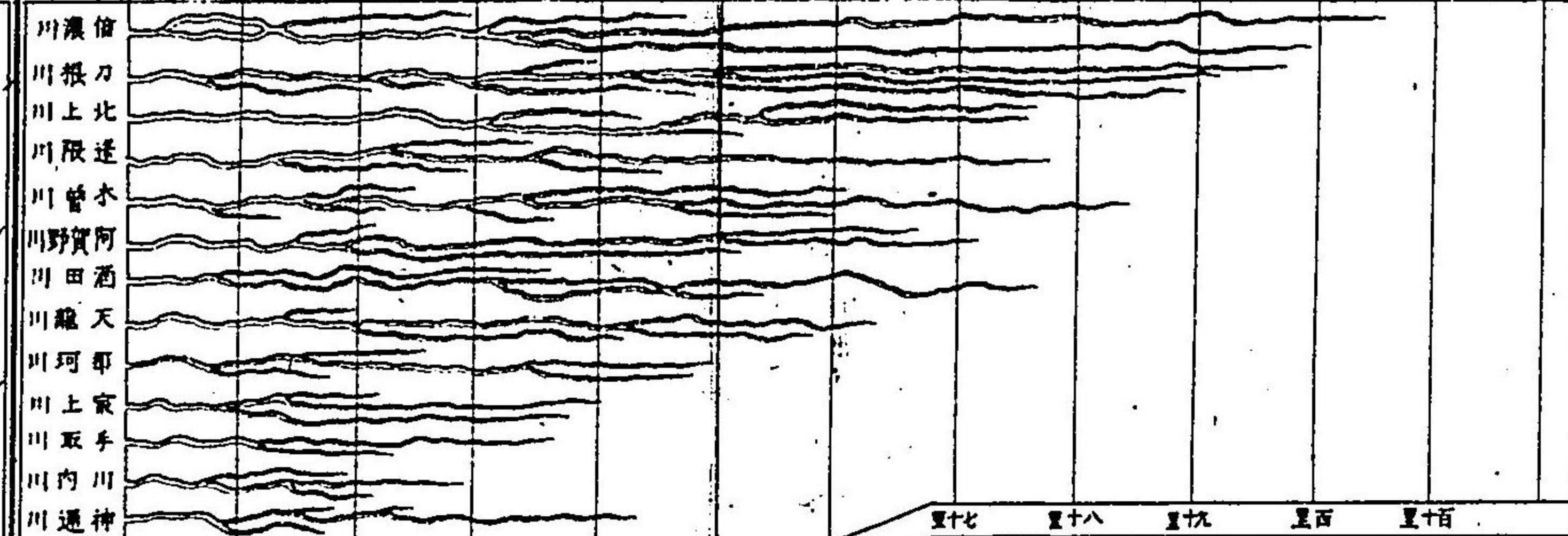


新大日本道中獨案内

諸國高山一覽表



河流一覽表



帝國全圖

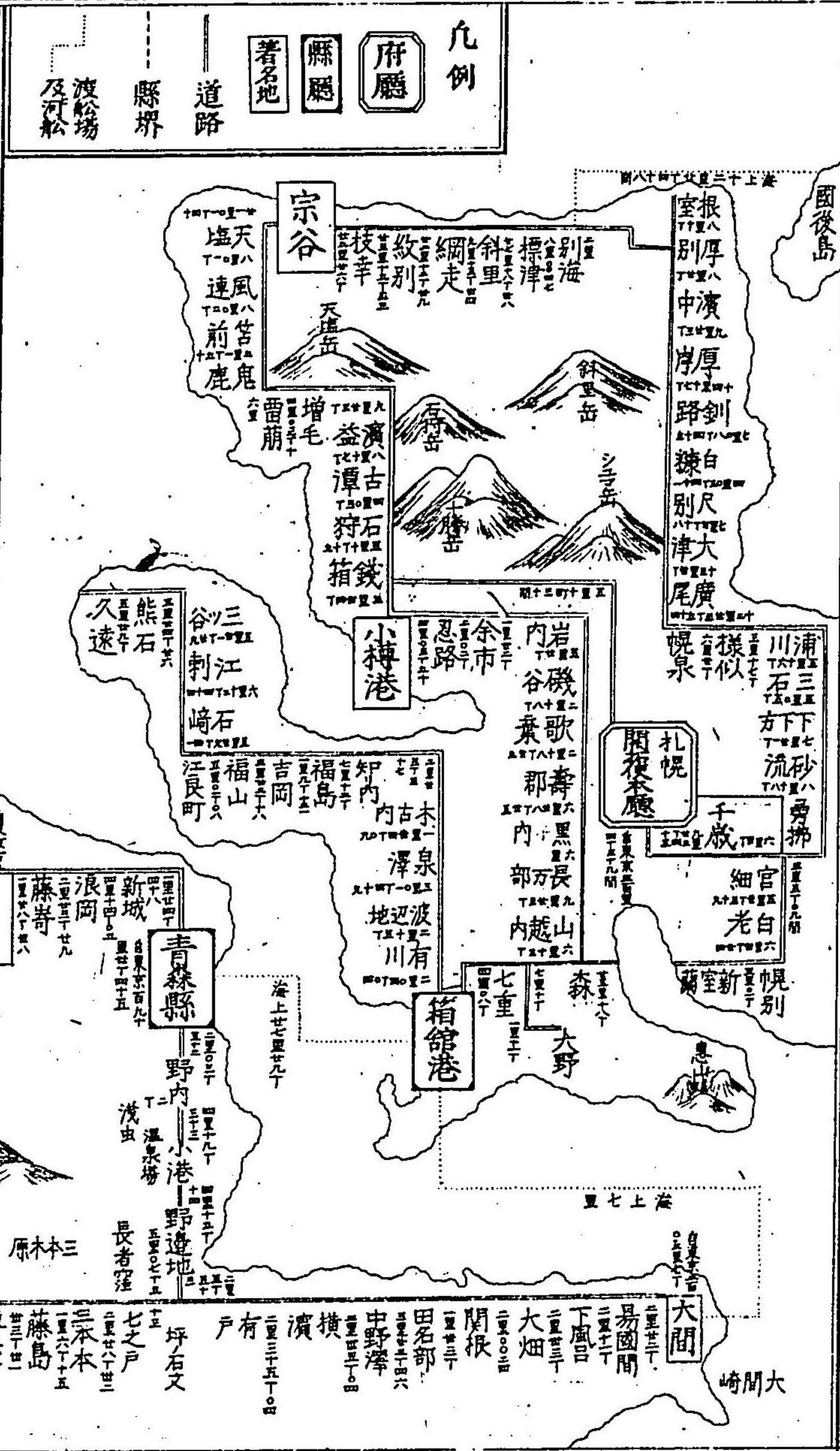
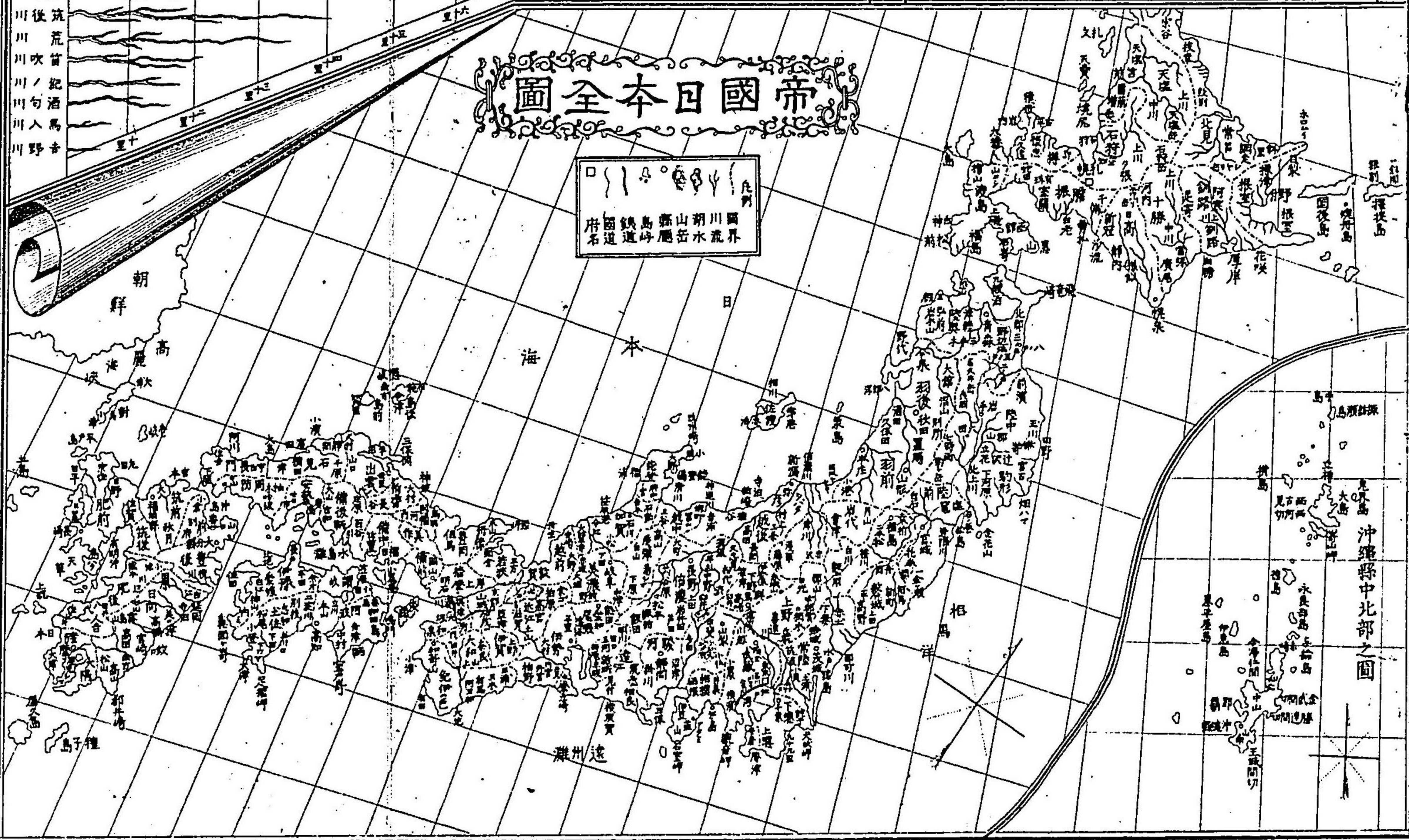
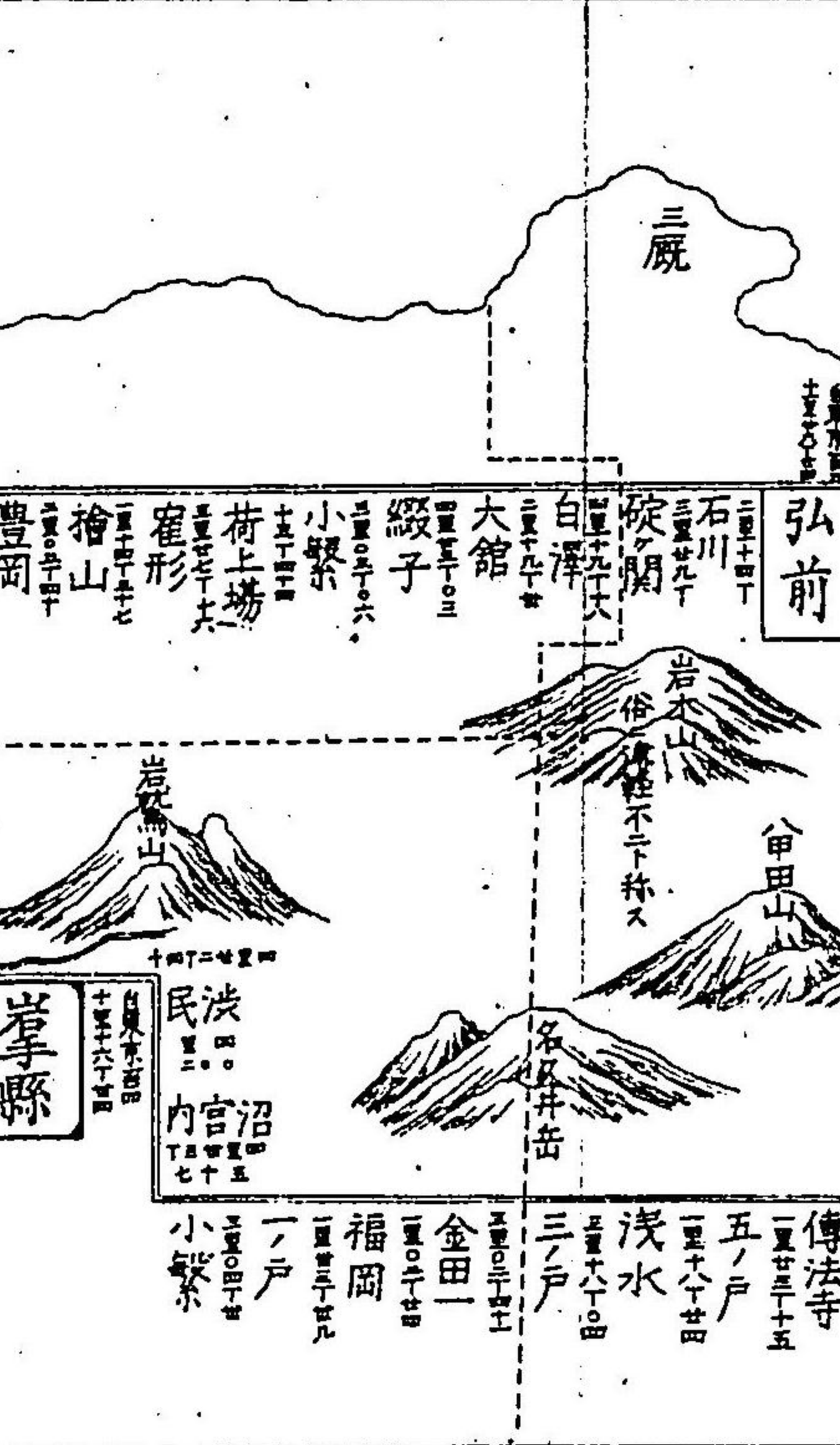


Table with columns for '通貨' (Currency) and '通運賃表' (Transportation Rates). It lists various denominations and their corresponding rates for different distances and types of transport.



縣界 渡松場 及河松

通運賃銭表


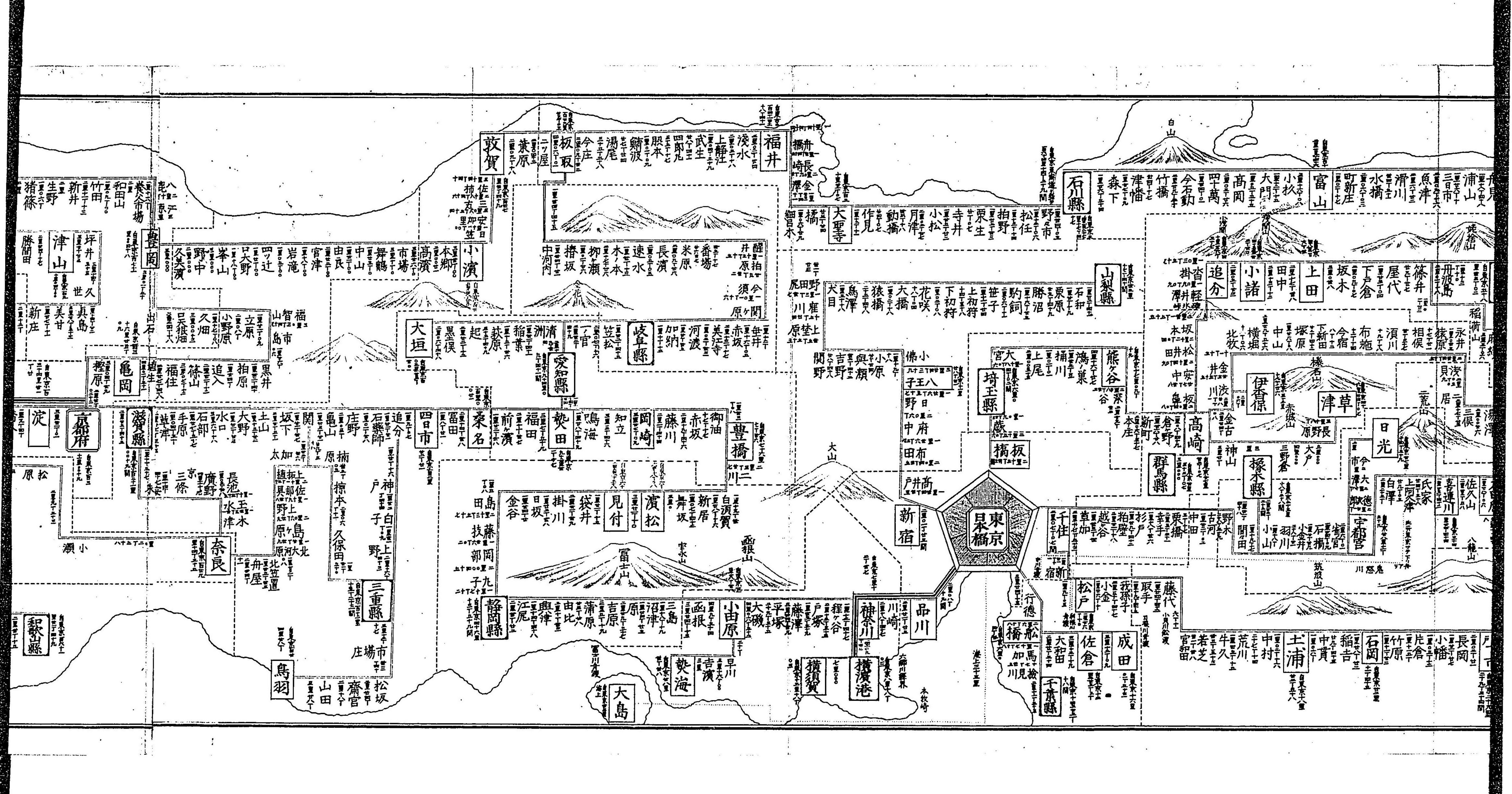
Table listing freight rates for various goods and distances. Columns include '品名' (Item Name) and '運賃' (Freight). Items listed include gold, silver, iron, copper, etc.

物貨 (Goods) section containing detailed regulations and notices regarding transportation, including rules for handling goods, insurance, and specific instructions for different types of cargo.



Large map of the Sagami region with numerous place names and labels for specific towns and locations. Key areas include '酒田港' (Sakai Port), '弘前' (Hiogo), '秋田縣' (Akita Prefecture), '岩沼' (Iwanuma), '登米' (Tsumi), etc.

Main map of the Sagami region, showing the Sagami River and surrounding areas. Major towns and locations are labeled, including '相川' (Sagami), '新井' (Shinai), '高田' (Takada), '三條' (Sanjō), '長岡' (Nagano), '松本' (Matsumoto), '白河' (Shiraiwa), etc.



敦賀

福井

石川

富山

小濱

山梨

追分

上田

大垣

岐阜

埼玉

日光

津山

京都

東京

栃木

和歌山

静岡

品川

成田

土浦

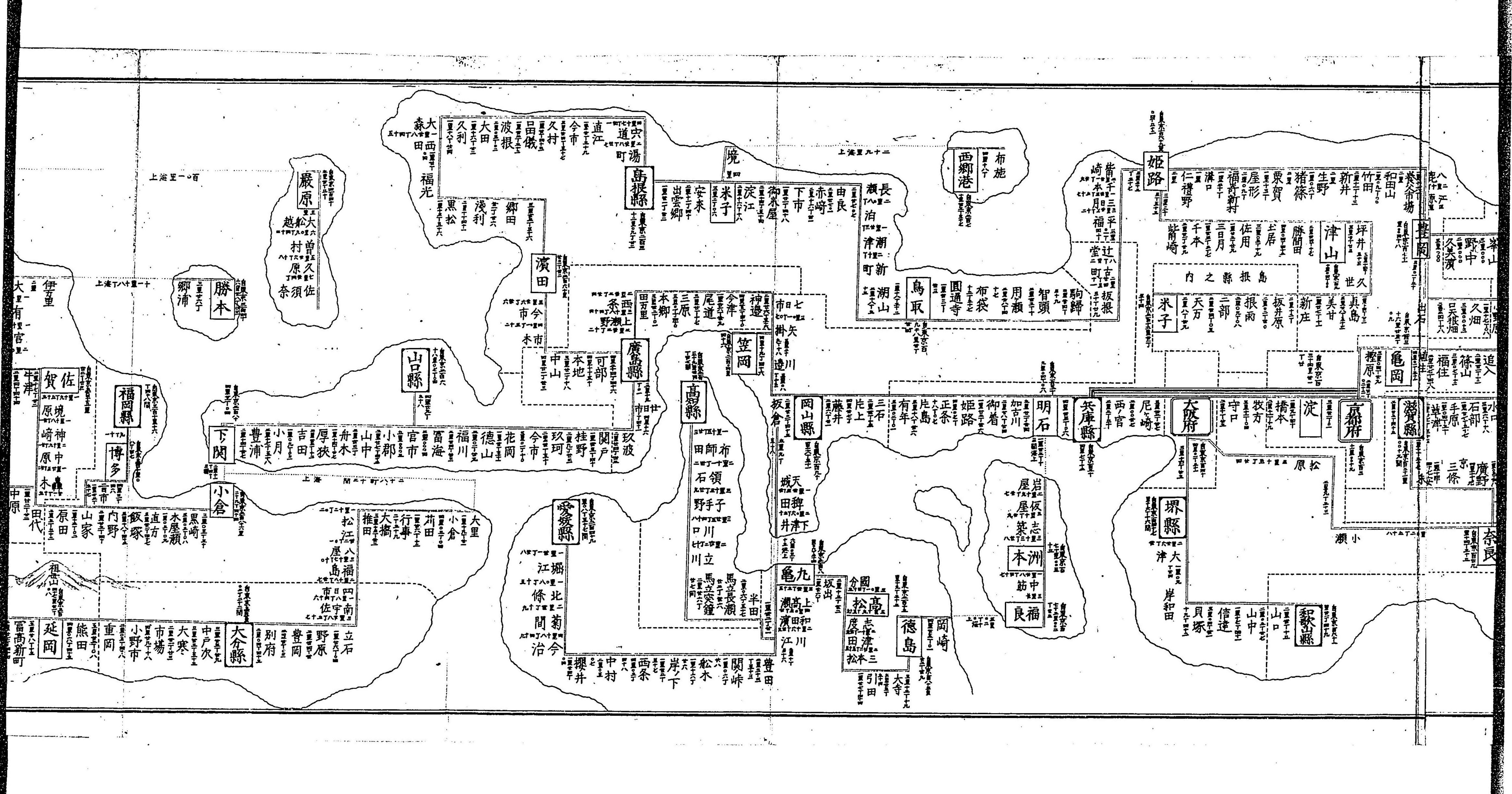
鳥羽

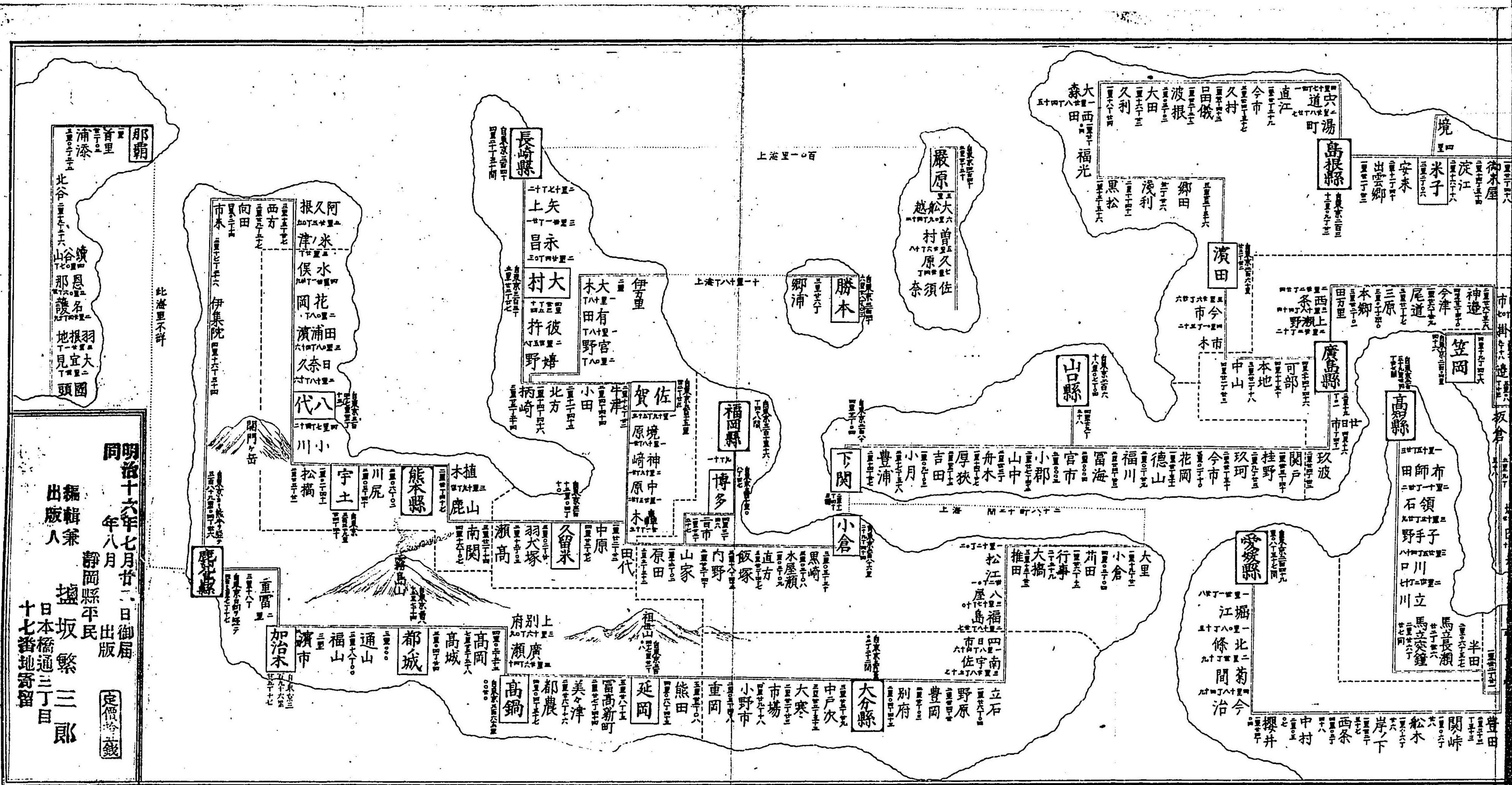
大島

横濱

佐倉

石岡





明治十六年七月廿一日御届
 年八月 出版
 編輯兼 靜岡縣平民
 出版人 坂繁三郎
 日本橋通三丁目
 十七番地寄留
 定價拾錢

此海里不詳

