

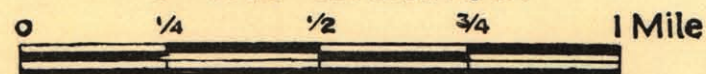
HYDROGRAPHIC MAP OF GREEN LAKE WISCONSIN

PREPARED FROM SURVEYS BY THE
WISCONSIN GEOLOGICAL AND NATURAL HISTORY SURVEY

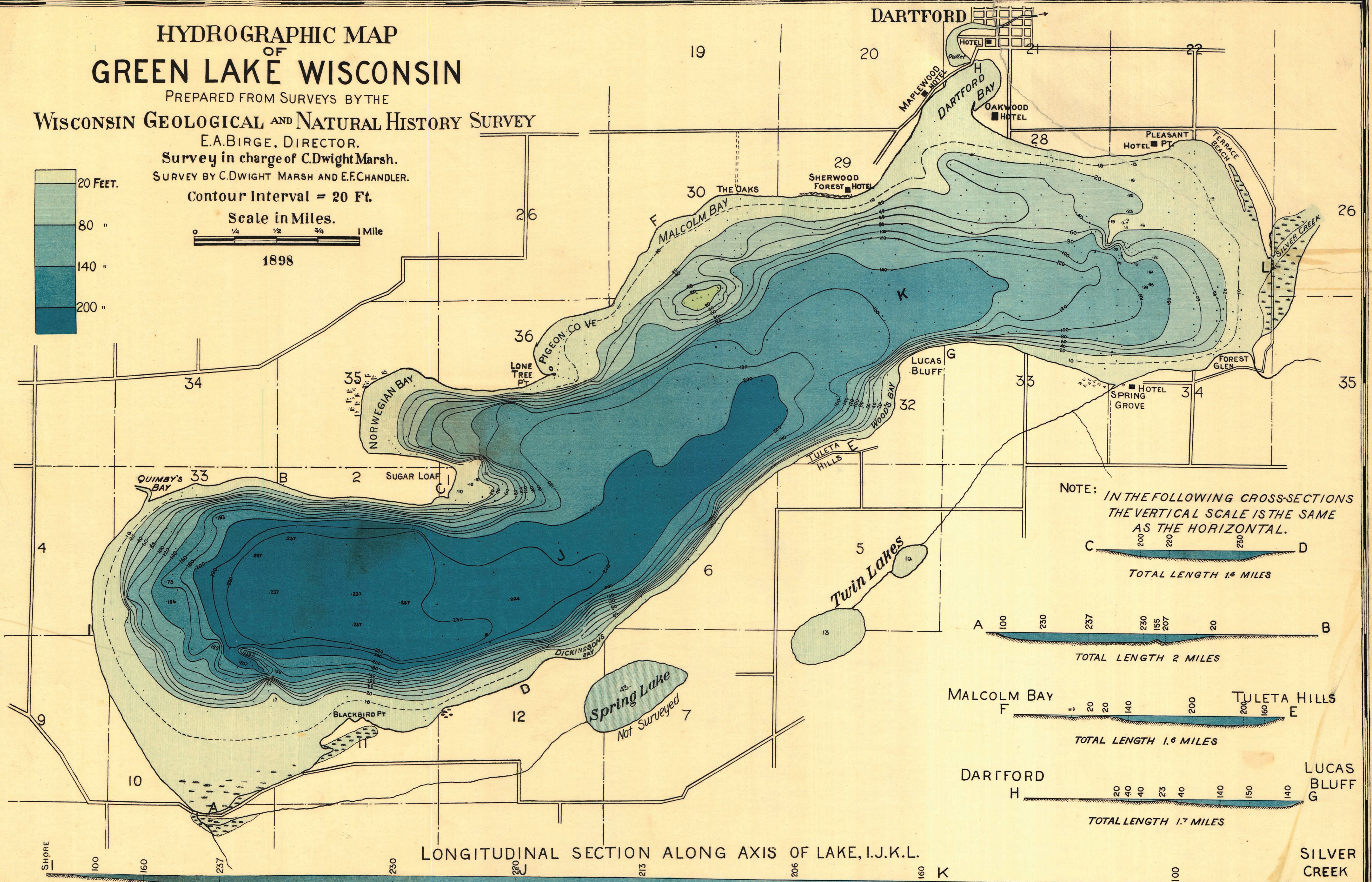
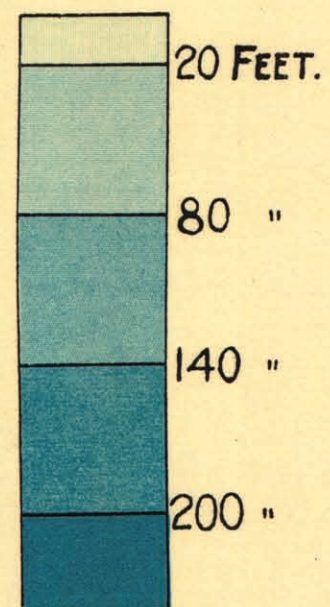
E.A. BIRGE, DIRECTOR.
Survey in charge of C. Dwight Marsh.
SURVEY BY C. DWIGHT MARSH AND E. F. CHANDLER.

Contour Interval = 20 Ft.

Scale in Miles.



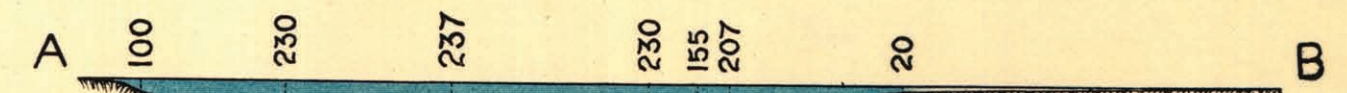
1898




NOTE: IN THE FOLLOWING CROSS-SECTIONS
THE VERTICAL SCALE IS THE SAME
AS THE HORIZONTAL.




TOTAL LENGTH 1.4 MILES



TOTAL LENGTH 2 MILES

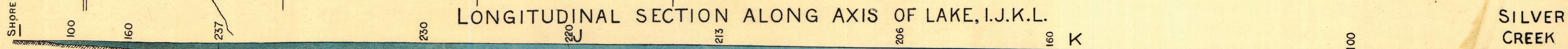


TOTAL LENGTH 1.6 MILES



TOTAL LENGTH 1.7 MILES

LONGITUDINAL SECTION ALONG AXIS OF LAKE, I.J.K.L.



TOTAL LENGTH OF LAKE = 7.7 MILES.
TOTAL AREA OF LAKE 11.5 SQUARE MILES.

ARTHUR H. ROBINSON MAP LIBRARY
University of Wisconsin-Madison

4123
.67
.62
1898
113

387.5
W7
pb.7
Library of