

MONTHLY METEOROLOGICAL BULLETIN

氣 象 月 刊

FEBRUARY, 1932

民 國 二 十 一 年 二 月

VOL. V. NO. 2.

第 五 卷 第 二 期

ACADEMIA SINICA

NATIONAL RESEARCH INSTITUTE OF METEOROLOGY

PEI-CHI-KO, NANKING, CHINA

國 立 中 央 研 究 院 氣 象 研 究 所

南 京 紫 天 山 北 麓 園

弁 言

本年度月報與去年度無甚差別。所不同者，南京部份自七月份起，刪去黑球白球太陽溫度，加入上午八時空中每立方公分微塵數，雲之符號，亦經更改，C爲卷雲，S爲層雲，K爲積雲，N爲雨雲，其餘類推。太陽輻射，仍分兩項；(一)太陽輻射強度，記每分鐘太陽輻射於垂直面上每平方公分之熱量。(二)太陽輻射總量，記每日太陽及天空輻射，達於地面上每平方公分之熱量。自本年度起，南京目測時間，無論冬夏，概自上午六時至下午九時。

外埠氣象報告，本年度刪去杭州武昌，加入無錫濟南。新疆省內迪化及庫車二站之報告，因路途遙遠，交通不便，常不能按時寄達，故不克按期發表，海關各站，除雜項一欄，改用符號外，仍依第三卷辦法，各項紀錄均經計算刊入，惟氣壓一項僅錄上午九時一次而已。

自本年八月份起，本所應國際極年委員會之要求，在山東泰山及四川峨眉山嶺，各設一測候所，其測候結果將每月發表於斯編。此兩處測候所觀測時間，自民國二十一年八月迄民國二十二年八月，詳細紀錄，將另爲專刊討論之。

FOREWORD

The Monthly Bulletin of the present year will not differ materially from that of last year. Few alterations and additions, however, will be made. Among the meteorological data of Nanking, starting from the month of July, the readings of the black bulb and white bulb solar radiation thermometers will be discontinued and the number of dust counts per cc at 8 o'clock in the morning added in their stead. These dust counts are taken by Dr. Owen's jet dust counter made by Casella and Co.

Another alteration is the symbols for the clouds. In order to save space in the much crowded columns, the abbreviation for each main type of cloud has been reduced to one alphabet. Thus C stands for cirrus, K for cumulus, S for stratus, and N for nimbus. It is hoped that no confusion will arise from this change. The solar radiation is recorded by two separate instruments: (1) a pyrhelograph for registering direct radiation at normal incidence, and (2) a solarigraph for registering total radiation at a horizontal surface, in terms of gram calories per square centimeter per minute and gram calories per square centimeter per day respectively. Owing to the fact that there are very few cloudless days in Nanking, the pyrhelograph records are few and far between. Eye observations on all meteorological elements are now made from 6 o'clock in the morning to 9 o'clock in the evening throughout the whole year, instead of beginning from daybreak till 10 o'clock in the evening.

Among the cooperative stations, the data of Wusih and Tsinan appear for the first time in this volume, while the station of Hangchow and Wuchang have been omitted from our list. Owing to the difficulty of communication, the reports of Tihwa and Kuchar in Chinese Turkestan do not come regularly in time to be published in the particular issue where they belong, but we will print them at the earliest date. From the month of August, 1932, onwards, records of two mountain stations, one at the summit of Taishan, Shantung Province, and the other at the top of Omei Shan, Szechuan Province, will be added. These two stations have been established at the request of the Second Polar Year Commission of the International Meteorological Organization, and will run for a period of thirteen months.

EXPLANATORY REMARKS

Our observatory is located at the summit of Pei-Chi-Ko Hill, Latitude $32^{\circ} 3' 11''$ North, Longitude $118^{\circ} 46' 55''$ East of Greenwich, cistern of standard barometer above sea level 67.9 meters, anemocinémographe above sea level 87.5 meters.

The publication of this Bulletin began in the year 1928 as a Quarterly, since 1929 this publication has been changed from a Quarterly into a Monthly. Hourly observations are made from 6 o'clock in the morning till 9 o'clock in the evening, 120th degree M E G standard time, the data during the night hours are obtained from the recording instruments. No records are made of visibility, cloudiness, direction, velocity and kinds of clouds during the night.

The barometer readings published in the following tables are corrected for temperature and latitude but not for altitude. The readings during the night hours are taken from records of Fuess-Sprung Sliding Barograph. The velocities of clouds are observed by a Comb-Nephoscope, expressed in 1000th of a radian per second. It can be changed into linear velocity very easily once the height of cloud is known. For instance the velocity of N. is measured to be 10, if the height of N. is 1 km the linear velocity will be 10 meters per second, if cloud height is 0.5 km the linear velocity will be 5 meters per second, etc. We distinguish between the maximum velocity and extreme velocity of wind recorded during a period of twenty-four hours. The latter is taken from the record of an Anemobiograph (Negretti and Zambra) which gives the instantaneous velocity, while the former is read from an Anemocinémographe (Richard), which gives the mean velocity of every 25 meters travelled. Hence the extreme velocity for each day is higher than the maximum velocity.

Radiation is recorded by two instruments, Gorczynski's Pyrhelograph (Richard) for direct solar radiation at normal incidence, and Solarigraph (Kipp and Zonen) for total thermal energy received on a horizontal surface from the sun and sky. These instruments are calibrated by the readings of a Smithsonian Silver Disk Pyrhelometer (No. 41) several times in a month. Amount of evaporation is obtained from a Kassner-Fuess self-recording evaporimeter. Readings on earth thermometers are taken at the following hours of the day.—0 depth at 9:00, 5 cm depth at 10:06, 10cm depth at 11:12, 20cm depth at 13.24, 25cm, 50cm, 75cm and 100cm depths all at 21:00.

The abbreviations for kinds of cloud and state of weather, and the scale of visibility are all according to the international system save a few exception. For instance, ○ indicates clear weather with a cloudiness of 0—2.9, ● signifies partly cloudy with a cloudiness of 3—7.9, while ⊙ means cloudy weather with a cloudiness of 8—10 inclusive.

The meteorological elements recorded in other observatories, colleges and experimental stations, and the meteorological registers of the Chinese Maritime Customs stations have also been published in this issue. The stations are divided in two categories: (1) those maintained by universities, etc., and (2) those maintained by the Customs. In each category the stations are arranged according to their latitudes from south to north, a list of the names of stations is inserted at the end of Nanking report of this Bulletin. For all Customs stations the rainfall is for 24 hours ending at 9 a.m.

凡 例

本所在南京欽天山(俗稱北極閣)山頂。其位置為北緯 $32^{\circ} 3' 1''$ ，東經(英京格林微基東) $118^{\circ} 46' 55''$ 。氣壓表水銀面高出海平面 67.9 公尺。

本刊創始於民國十七年，初為季刊，自十八年起改為月刊。

各種自記儀器已於十七年間先後裝置。自十八年起，夜間(午後十時至次日破曉)觀測，即行停止。各項記錄，得之自記儀器。惟雲狀、雲量、雲向、雲速、能見度等則晚間不記。

氣壓之溫度差與緯度差業已訂正，惟高度差則否。夜間記錄，得之斯水銀氣壓計。雲速用梳式雲速器測之，用角速計算。

每日風速記錄有極高、最高、與平均三種，平均風速乃該日二十四小時之平均速率，極高風速乃該日絕對最高之每秒風速，最高風速乃該日風行二十五公尺所需最短期間內之每秒風速，一日中極高風速應比最高風速為大。

各種符號，悉依國際規定，下列乃日常習用之符號。

天氣符號		
<p>○ 晴天 ● 陰天 ☉ 陰雨 ☂ 雪 ✱ 霧 ▲ 霧 △ 霧 ≡ 霧 ≡ 霧</p>	<p>∞ 霧 △ 霧 ▽ 霧 S 霧 ☉ 霧 ☂ 霧 ☃ 霧 ☄ 霧</p>	<p>⊕ 暈 ⊙ 華 ☽ 暈 ☾ 華 ☽ 暈 ☾ 華 ☽ 暈 ☾ 華</p>

能見度					
度	距離		度	距離	
	能見	不能見		能見	不能見
0	—	100 公尺	5	2 公里	6 公里
1	100 公尺	200 公尺	6	6 公里	10 公里
2	200 公尺	500 公尺	7	10 公里	20 公里
3	500 公尺	1 公里	8	20 公里	50 公里
4	1 公里	2 公里	9	50 公里	—

除南京之測候結果而外，本所并搜集國內其他測候所之統計，刊為是編。外埠測候所，分為兩類，(1) 合作測候所，(2) 海關測候所。每類內測候所之先後次序依照所在地點之緯度，由南而北，測候所之名單見于南京氣象圖表之後。

民國二十一年二月份中國天氣概況

以平常而論，一年中以一月為最冷，二月則寒威漸減。然本年一月，則特別溫和，已述於上期報告中，然至二月，反寒冷異常，全國各地溫度，均在準平均之下，與一月相較，亦多有在一月以下者。雨量則頗參差不齊，在同一部份中，亦多少各殊。

本月亞東氣壓之大概分布，仍在西伯利亞高氣壓控制之中，本月西伯利亞高氣壓往來於西伯利亞及中國東北，其餘勢控制中國全部，大陸上低氣壓經過中國北部者，有四次，而經過長江南岸者，有六次，其所過路徑如下圖。

本月全國溫度，均在準平均之下，然相差之數，各區亦互不相同，中國北部中部，二月份平均溫度，均較準平均低攝氏一・〇度以上，最低之處，可達攝氏二・〇度以上。中國南部相差少者低於準平均不及攝氏一・〇度，多者可達攝氏二・〇度以上。甚有近於攝氏三・〇度者，東海沿岸相差最少，大概

在攝氏一・〇度以下，

本月全國雨量分布甚不平均，同一區域內，多少各殊，即鄰近之地，全月雨量亦有相差甚大者。以大概而論，滿州及中國北部，雨量較準平均為多，山東半島，較準平均為少。長江流域，參差最大，多者達準平均二倍以上，少者不過準平均之一半。東海沿岸，大致均較準平均為少，最少者，在準平均一半以下，然亦有較準平均為多者。南部雨量較多，大概均在準平均之上。

**A Résumé of Weather Conditions in China during the Month of
February, 1932.**

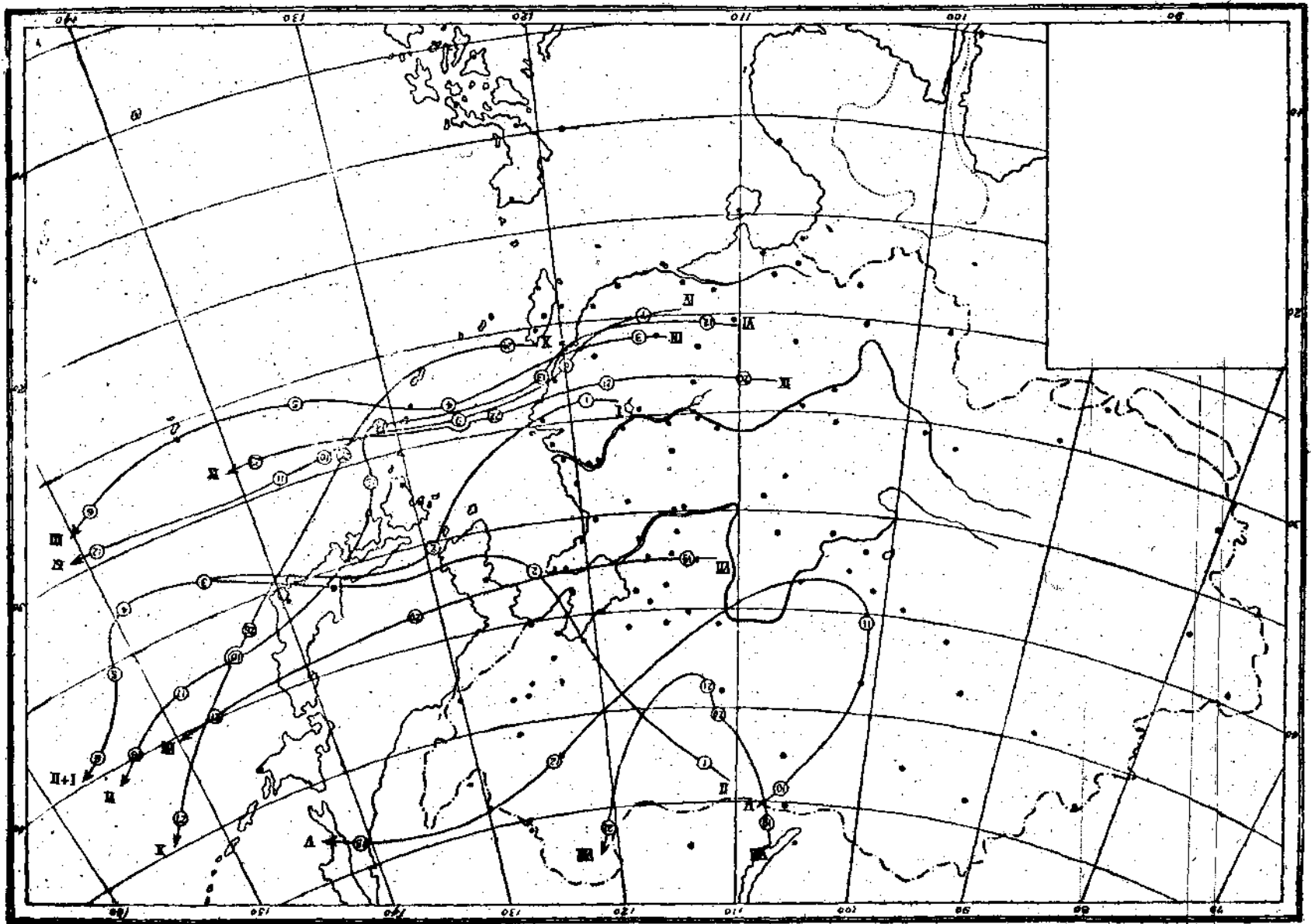
The weather condition of our country, in general, is coldest in the month of January, and becomes gradually warmer in the month of February. During this year, however, it was abnormally warm in the month of January, which has been discussed in the last bulletin. During the present February, the weather has no tendency to be warmer, but at most places it was cooler than the previous month. The precipitation was unequally distributed, even between neighboring stations, the differences were very large.

The general pressure distribution of eastern Asia was that the Siberia anticyclone predominated and persisted in the eastern Siberia and northeast China, while its influences extended to control our country. The depression either came from Siberia or from southwestern China, the individual tracks have been traced in the following chart.

The mean monthly temperature was lower than the normal throughout our country, but the departure was different in different regions. In the northern the mean monthly temperature was at least 1°C lower than the normal, the lowest records were more than 2°C lower than the normal. In southern China, some districts were cooler than the normal but the departure did not surpass 1°C , while in other districts it was cooler than normal by 2°C , or even nearly 3°C . The departure was least in the coast of eastern sea, where there were at most only 1°C cooler than the normal.

The precipitation of our country during the month was unequally distributed, with varying amounts in neighboring places of one region. In general, in Manchuria, and northern China, the precipitation was mainly more than the normal, in Shangtung peninsula the precipitation was mainly less than the normal. The variation of precipitation at different stations was largest in the Yangtze valley, where the most plentiful stations recorded more than two times of the normal. In the coast of Eastern sea, the precipitation was mainly less than the normal, the most deficient district recorded less than one half of the normal, but some stations received precipitation more than the normal. In southern China, the precipitation was most plentiful and evenly distributed, it was more than the normal throughout the region.

民國二十一年二月份東亞低氣壓路徑圖
TRACKS OF CENTERS OF CYCLONES, DECEMBER, 1931.



PUBLICATIONS RECEIVED

During the month of February, 1932.

- Berkeley—*University of California*—Publications in Geography, Vol 5, No 3
Berlin—*Flugwetterzentrale*—Aerologische Berichte, Heft 37-40 1931 und Erfahrungsberichte, Vol 7, Nos 1-2
Canton—*Sun Yat-sen University*—Agricultural Information No 147-150.
Changsha—湖南農林業試驗場氣象月報三十一年一月份
Chemulpo—*Meteorological Observatory*—Monthly Report No. 216
Cincinnati—*Association of American Geographers*—Annals, December 1931
Colombo—*Colombo Observatory*—Report for 1930
Copenhagen—*Dansk Meteorologisk Institut*—Maanedsoversigt over Vejrforholdene, November 1931
De Bilt—*Comité Météorologique Internationale*—Listes des Observations Meteorologiques de Navires en mer, Janvier 1931.
Fuchow—協大生月刊一卷二期
Hamburg—*Deutsche Seewarte*—Berichte ueber einen Taifun bei den Lu Chu-Inseln
Hongkong—*Royal Observatory*—Local Storm Signal Code No 851
Kingston—*Jamaica Weather Service*—Weather Report for November 1931
Leipzig—*Geophysikalisches Institut der Universität*—Zum Klima der Tuerkei und Veroeffentlichungen Band 4, Heft 5 u Band 5, Heft 1-2
London—*Meteorological Office*—Monthly Weather Report for November 1931 & Charts of Weather in the N Hemisphere for December 1931
Manila—*Weather Bureau*—Monthly Meteorological Data during the year 1931 as compared with their Normal values
Nanking—*Hydraulic Engineering Society of China*—Hydraulic Engineering, Vol 2, No 2
Nanking—*China Institute for National Construction*—Construction of China, Vol 5, No 1.
Nanking—教育部公報四卷一期至四期
Nanking—湯山農民教育一卷十二期
New York—*American Geographical Society*—Geographical Review, January 1932.
Ootomari—*Meteorological Observatory*—Monthly Report, June to August 1931
Osaka—*Meteorological Observatory*—Seismological Bulletin from April to June 1931 and Seismological Bulletin in Osaka 1882-1929, and Annual Report 1930
Oslo—*Det Norske Meteorologiske Institut*—(1) Arsberetning 1930, 1931, (2) Oversikt over Luftens temperatur og Nedboren i Norge i Aret 1929, 1930, (3) Radiovaer 1931 (4) Jahrbuch 1930, (5) Nedboriakttagelser i Norge
Ottawa—*Dominion Observatory*—Bibliography of Seismology. Vol X. No. 2 & Monthly Record. September-October 1929
Parma—*Ufficio Idrografico del Po*—Annali Idrologici Part 1-2 1930 and Part 2 1928.
Peiping—*Yenching University*—Library Bulletin Nos 20-22.
Peiping—北平圖書館讀書月刊一卷四期
Poona—*Meteorological Department*—Monthly Weather Report for November, December 1931 & Indian Daily Weather Report for December 1931
Rio de Janeiro—*Directoria de Meteorologia*—Boletim Mensal, Outubro & November 1931
Rome—*R. Societa Geographica Italiana*—Bollettino No 12, 1931
Shanghai—*Institute of Physics*—Scientific Papers No 2
Toronto—*Meteorological Office*—Weather Map for December 1931. —
Tsinanfu—*Meteorological Observatory*—Monthly Weather Report for December 1931
Tsingtao—*Observatory*—Weather Charts for January 1932 & Magnetisme Terrestre d'apres les courbes photographiques observations Nos 21-22.
Warszawa—*Bureau Hydrographique Central*—(1) Registre des Superficies de bassin de la Pilica, (2) Annuaire Hydrographique 1926, 1928
Washington—*Weather Bureau*—Weekly Weather & Crop Bulletin Nos. 1-3, Monthly Weather Review for September & October 1931, & Weather Maps for December 1931
Washington—*Hydrographical Office*—Pilot chart of Upper Air N Pacific Ocean & of the N. Pacific Ocean for March 1932
Wellington—*Dominion Meteorological Office*—Meteorological Observations For November 1931.
Wuchow—廣西大學週刊一卷十二期第十四期

中華民國二十一年二月逐日各小時氣壓 (700^{mm} +)

Barometric Pressure at every Hour of the Day, in the Month of February, 1932. (700^{mm} +)

日 期	Days of the Month	時間 Hours, Nanking Standard Time.											日 期	Days of the Month
		1	2	3	4	5	6	7	8	9	10	11		
1	58.75	59.27	59.43	59.49	59.42	59.82	59.27	59.48	60.03	60.29	60.06	59.10	1	
2	59.58	59.72	59.54	59.45	59.71	60.78	61.45	62.22	62.82	63.20	63.40	63.18	2	
3	64.80	64.35	64.07	64.03	63.96	64.94	65.19	64.77	64.88	64.79	64.58	64.18	3	
4	63.65	63.55	63.70	63.70	63.95	64.10	64.58	65.27	66.27	66.19	66.36	66.12	4	
5	68.00	68.39	68.12	68.22	68.15	68.44	68.54	69.13	69.45	69.45	69.49	69.11	5	
6	69.22	69.07	68.89	68.29	68.12	68.40	69.04	69.58	69.52	69.40	69.29	67.94	6	
7	65.54	64.80	64.08	63.88	63.92	65.00	64.89	64.39	64.32	64.00	63.58	62.98	7	
8	60.98	60.87	61.10	61.41	61.30	61.53	62.17	62.56	62.59	63.53	63.35	62.96	8	
9	64.79	65.03	64.62	64.52	64.43	64.39	65.74	65.54	66.26	66.22	65.68	65.55	9	
10	64.58	64.82	64.03	63.97	63.80	64.03	64.32	64.53	64.69	64.96	64.93	64.40	10	
11	64.81	64.71	64.70	64.26	64.30	64.46	64.37	64.79	65.09	64.71	64.88	63.94	11	
12	61.75	61.70	61.70	61.78	62.20	62.66	63.30	63.48	64.01	64.35	64.27	63.99	12	
13	64.58	65.35	64.86	64.45	64.70	64.76	65.42	65.67	65.87	66.21	65.97	65.61	13	
14	65.70	65.86	65.51	65.12	64.94	65.12	65.42	65.49	65.19	64.91	65.29	64.41	14	
15	62.78	62.89	62.72	62.70	62.78	63.28	63.92	64.09	64.49	65.04	65.09	64.07	15	
16	66.30	66.48	66.74	66.70	66.80	67.63	68.16	68.52	69.25	69.23	69.21	69.17	16	
17	70.09	70.18	69.77	69.42	69.63	70.20	71.30	71.23	71.38	71.96	71.90	70.58	17	
18	70.05	69.78	69.15	68.95	69.06	69.08	69.47	69.60	69.81	69.77	69.69	69.07	18	
19	65.62	64.95	64.68	64.30	63.92	63.72	63.78	63.88	64.05	63.67	63.38	62.43	19	
20	63.11	63.20	63.02	63.20	62.94	63.18	63.39	63.64	63.60	63.28	62.97	62.05	20	
21	58.13	57.90	57.00	56.70	56.90	56.56	56.58	56.87	56.87	57.16	56.92	56.29	21	
22	57.49	57.50	57.60	57.86	58.38	58.64	59.08	59.71	60.40	60.66	60.76	60.92	22	
23	65.52	65.68	65.80	65.60	65.97	66.32	66.38	66.79	65.92	66.68	67.38	66.74	23	
24	67.53	67.75	67.72	67.21	66.90	67.35	67.79	68.29	68.88	68.74	68.96	68.33	24	
25	67.84	67.86	67.54	67.19	66.90	66.66	66.83	67.16	67.39	67.38	67.33	66.80	25	
26	65.77	65.34	65.08	64.90	64.73	64.59	64.72	65.36	65.39	65.65	65.27	64.80	26	
27	68.52	69.12	69.23	69.40	69.37	70.02	70.18	70.87	70.83	70.92	70.44	69.93	27	
28	67.98	67.87	67.68	67.35	67.20	67.13	67.11	67.51	67.72	67.48	67.36	66.89	28	
29	66.28	66.10	65.77	65.49	65.63	66.05	66.30	66.63	66.83	66.59	66.37	65.80	29	
1	58.78	59.12	58.05	58.07	58.08	58.36	59.07	59.38	59.45	59.44	59.55	59.28	1	
2	62.78	62.28	62.23	62.33	62.33	62.42	63.55	63.92	64.17	64.30	64.55	64.38	2	
3	63.12	62.42	62.70	62.52	62.97	63.05	63.37	63.50	64.03	63.95	64.00	63.75	3	
4	66.47	65.59	65.55	66.00	66.27	66.71	67.41	67.53	68.16	67.80	67.87	68.00	4	
5	68.64	68.16	68.20	67.94	68.35	68.78	68.94	69.37	69.81	69.00	69.35	69.03	5	
6	67.98	67.51	67.51	67.13	66.94	66.62	67.16	67.54	67.18	66.95	66.67	66.02	6	
7	62.77	61.76	61.64	61.19	61.39	61.25	61.80	61.37	61.32	61.80	61.69	61.66	7	
8	62.52	63.29	63.50	63.21	63.70	63.79	64.75	64.36	64.51	64.90	65.36	64.90	8	
9	64.70	64.19	64.09	64.27	64.22	64.54	64.64	64.95	65.24	65.12	65.04	64.93	9	
10	63.68	63.46	63.15	63.38	63.59	63.85	64.21	64.69	65.14	64.90	64.90	64.83	10	
11	62.95	62.25	61.70	61.57	61.25	61.10	61.83	61.46	61.54	61.41	61.79	61.76	11	
12	63.43	62.96	63.06	63.30	63.78	64.03	64.47	64.64	64.89	64.91	65.01	64.70	12	
13	65.31	64.65	64.47	64.66	65.14	65.25	65.51	65.81	65.90	65.65	65.80	65.72	13	
14	63.74	61.87	61.52	61.37	61.62	61.06	62.30	62.37	62.39	62.65	63.00	63.14	14	
15	63.99	63.61	63.27	63.44	63.66	64.12	64.62	64.68	64.96	65.42	65.72	66.00	15	
16	68.39	67.91	67.52	67.56	67.73	68.16	68.87	69.26	69.41	69.41	69.96	69.96	16	
17	70.13	69.57	69.30	69.03	69.20	69.59	69.80	69.93	70.13	70.23	69.95	69.95	17	
18	68.27	67.62	67.15	66.93	66.68	66.59	66.44	66.44	66.56	66.59	66.43	66.18	18	
19	61.63	60.72	60.46	60.09	60.27	60.61	60.78	61.21	61.98	62.60	62.72	62.95	19	
20	60.83	60.00	59.16	58.39	58.92	58.89	58.16	57.70	58.06	57.92	57.50	57.62	20	
21	55.32	54.62	54.26	54.19	54.52	54.99	55.32	55.80	55.98	56.59	56.70	57.15	21	
22	60.67	60.91	61.17	61.25	61.61	62.78	63.63	64.23	65.11	64.97	65.02	65.45	22	
23	66.15	65.73	65.63	63.92	66.08	66.43	66.59	66.63	66.80	67.38	67.27	67.45	23	
24	67.43	66.84	66.36	66.46	66.61	66.97	67.65	67.88	68.28	67.96	67.88	67.89	24	
25	66.30	65.69	65.21	65.06	64.84	65.10	65.14	65.67	65.86	66.73	66.77	66.68	25	
26	64.25	63.74	63.50	63.45	63.66	64.28	65.06	65.94	67.02	67.50	67.96	68.42	26	
27	68.20	68.54	67.96	67.81	67.58	67.74	68.08	68.23	68.61	68.31	68.30	68.08	27	
28	66.24	65.48	65.46	65.40	65.45	65.66	65.89	66.12	66.23	66.40	66.25	66.30	28	
29	63.07	64.29	64.06	63.63	63.95	64.15	64.44	64.72	64.84	64.67	64.63	64.68	29	

中華民國二十一年二月逐日各小時溫度 (°C)

Air Temperature at every Hour of the Day, in the Month of February, 1932. (°C)

日 期	Days of the Month	時 間 Hours, Nanking Standard Time.											日 期	Days of the Month	
		1	2	3	4	5	6	7	8	9	10	11			中午 Noon
1		5.9	6.0	6.0	6.0	6.0	6.0	6.2	6.6	7.2	7.4	7.8	1		
2		7.7	7.5	7.4	7.3	7.3	7.0	6.8	7.7	6.8	7.0	7.9	2		
3		2.9	2.5	2.4	2.4	2.4	2.5	2.2	1.9	2.3	2.6	2.9	3		
4		-0.3	-0.4	-1.0	-1.5	-1.8	-2.0	-2.0	-2.0	-2.0	-1.4	-1.0	4		
5		-2.5	-3.1	-3.4	-3.6	-3.6	-3.6	-3.5	-3.3	-2.4	-1.4	0.1	5		
6		-3.0	-3.3	-3.6	-3.7	-3.6	-3.6	-3.6	-3.2	-2.8	-1.6	-1.3	6		
7		-2.3	-2.2	-2.1	-2.1	-2.0	-1.9	-1.8	-1.9	-1.5	-1.2	-0.7	7		
8		-0.1	-0.1	-0.1	-0.1	-0.1	0.0	0.0	0.1	0.4	0.8	0.9	8		
9		-0.5	-0.5	-0.5	-0.7	-0.8	-1.0	-1.0	-1.0	-1.0	-0.4	-0.4	9		
10		-2.1	-2.4	-2.7	-2.7	-2.9	-3.2	-3.4	-2.8	-1.0	-0.4	0.2	10		
11		-1.7	-1.7	-2.0	-2.9	-3.1	-3.2	-3.5	-2.1	0.3	1.9	4.0	11		
12		2.4	2.3	2.4	2.4	2.4	2.5	2.8	3.6	4.4	6.6	7.4	12		
13		4.1	4.2	4.0	3.6	3.5	2.8	2.7	2.7	3.4	3.1	3.2	13		
14		0.3	-0.2	-0.4	-0.9	-1.0	-1.2	-1.4	-0.6	2.3	4.4	5.9	14		
15		3.3	3.3	3.6	3.0	2.8	2.8	2.3	3.1	5.0	7.3	8.1	15		
16		2.5	1.8	1.0	0.4	-0.1	-0.3	-0.8	0.9	2.9	4.6	5.4	16		
17		-1.3	-1.6	-1.9	-2.5	-2.6	-2.6	-2.5	-2.6	-2.5	-1.3	-0.1	17		
18		-4.8	-5.1	-5.1	-5.5	-5.2	-4.8	-4.9	-3.3	-0.2	1.2	2.6	18		
19		-0.9	-1.2	-1.4	-1.3	-1.4	-2.0	-1.8	-0.1	2.6	4.3	6.4	19		
20		3.0	2.1	1.4	0.7	0.4	-0.2	-0.3	0.9	2.6	5.4	7.4	20		
21		6.5	6.8	6.6	6.5	6.1	5.8	6.2	7.1	9.1	11.4	13.4	21		
22		7.2	6.4	6.1	4.4	4.8	4.6	4.4	5.6	7.0	9.0	11.5	22		
23		2.8	2.3	2.1	2.0	1.8	1.5	1.2	1.2	1.7	2.2	2.5	23		
24		0.5	0.2	0.1	-0.3	-0.8	-1.9	-2.1	-1.8	-1.1	-0.1	1.2	24		
25		-2.9	-2.9	-3.0	-3.1	-3.1	-3.4	-3.6	-2.0	0.8	2.4	3.3	25		
26		-1.2	-1.3	-1.4	-1.6	-1.7	-1.8	-1.7	0.1	2.5	4.5	6.9	26		
27		-1.0	-1.6	-2.7	-3.3	-3.7	-4.4	-4.2	-3.2	-2.2	-0.3	0.2	27		
28		-1.9	-2.4	-2.6	-2.9	-3.7	-3.8	-3.9	-2.0	0.6	2.0	3.2	28		
29		-0.8	-1.3	-1.9	-2.2	-2.8	-2.8	-2.2	-1.0	3.5	6.2	6.8	29		
日 期	Days of the Month	13	14	15	16	17	18	19	20	21	22	23	子 夜 Midn.	日 期	Days of the Month
1		8.5	8.8	9.6	9.9	9.4	8.2	7.6	7.8	7.8	7.8	7.8	7.7	1	
2		10.2	11.0	10.6	9.8	9.0	7.8	7.3	6.8	6.0	5.4	4.6	3.6	2	
3		2.8	3.0	2.9	3.0	2.8	2.6	2.4	2.2	1.3	0.3	0.4	0.0	3	
4		-0.9	-0.4	-0.4	-0.2	-1.2	-1.3	-1.6	-2.0	-2.0	-2.0	-1.9	-1.8	4	
5		1.8	0.3	-0.2	-0.9	-1.1	-2.0	-2.0	-2.1	-2.2	-2.2	-2.6	-2.9	5	
6		-1.6	-1.8	-1.2	-1.5	-1.8	-2.0	-2.0	-1.8	-2.0	-2.2	-2.3	-2.3	6	
7		-0.8	0.1	0.3	-0.2	-0.2	-0.2	-0.4	-0.2	-0.1	-0.1	-0.1	-0.1	7	
8		1.1	1.0	0.8	0.6	0.4	0.3	0.2	0.1	0.2	0.2	0.2	-0.1	8	
9		0.4	-0.2	0.3	0.1	-0.1	-0.5	-0.8	-1.1	-1.2	-1.3	-1.8	-2.0	9	
10		0.8	2.4	2.0	2.8	1.2	0.4	0.0	-0.4	-0.6	-0.9	-1.1	-1.4	10	
11		6.0	7.4	7.8	7.4	5.7	3.8	2.8	2.5	3.2	3.0	3.0	2.4	11	
12		9.1	9.2	8.8	9.7	8.4	7.4	6.2	5.9	5.0	5.0	4.7	4.6	12	
13		3.6	3.4	4.1	3.8	3.4	2.9	2.2	1.8	1.8	0.9	0.7	0.5	13	
14		7.5	7.6	7.7	8.1	6.5	5.3	4.3	3.6	3.7	3.4	3.3	3.3	14	
15		10.6	10.6	11.0	10.6	10.4	8.6	7.6	7.0	6.2	4.9	4.6	3.5	15	
16		7.2	7.6	7.5	6.5	4.4	2.6	1.8	1.6	1.2	0.7	0.2	-1.0	16	
17		1.1	1.4	0.8	0.6	-0.2	-1.6	-2.4	-2.8	-3.4	-3.8	-4.2	-4.7	17	
18		4.3	5.0	5.3	4.8	3.8	2.0	0.7	0.0	-0.3	-0.5	-0.7	-1.0	18	
19		9.0	10.3	10.7	10.9	10.3	8.6	7.8	7.3	6.2	6.3	5.1	3.8	19	
20		11.1	12.9	12.8	12.9	11.0	9.0	7.8	7.4	7.4	7.3	6.9	6.6	20	
21		13.0	16.5	16.8	16.7	14.8	13.4	10.6	9.0	7.9	7.3	7.0	6.8	21	
22		10.0	8.0	7.4	7.2	6.4	5.4	4.4	4.0	3.5	3.2	2.9	2.8	22	
23		3.2	4.3	3.6	3.4	2.6	2.3	1.8	1.6	1.2	1.0	0.7	0.5	23	
24		2.5	2.3	1.7	2.0	1.1	-0.2	-1.0	-1.4	-1.7	-1.9	-2.5	-2.8	24	
25		4.2	4.5	5.7	5.3	3.7	3.2	2.4	1.9	1.1	0.4	-0.1	-0.8	25	
26		7.7	9.1	9.3	8.1	7.6	6.9	6.0	4.8	2.4	1.5	0.5	-0.1	26	
27		1.6	1.8	1.7	2.0	1.5	0.7	0.0	-0.3	-0.7	-1.0	-1.1	-1.5	27	
28		4.2	5.2	5.3	5.3	5.2	3.6	2.7	2.0	1.2	0.4	0.1	-0.3	28	
29		6.5	9.4	9.0	9.8	8.9	6.7	5.6	4.7	2.4	2.0	2.2	1.3	29	

中華民國二十一年二月逐日各小時絕對濕度(mm)

Absolute Humidity at every Hour of the Day, in the Month of February, 1932. (mm)

日 期	Days of the Month	時間 Hours, Nanking Standard Time.											日 期	Days of the Month
		1	2	3	4	5	6	7	8	9	10	11		
1		6.93	6.86	6.86	6.97	6.97	6.97	6.97	6.95	7.02	6.97	7.19	7.27	1
2		7.70	7.73	7.69	7.82	7.62	7.34	6.77	6.73	6.54	6.39	6.94	6.13	2
3		4.48	4.53	4.60	4.60	4.60	4.64	4.73	4.83	4.87	4.88	4.99	4.86	3
4		4.47	4.44	4.25	4.10	4.01	3.93	3.93	3.91	3.91	3.93	3.99	3.91	4
5		3.01	2.91	2.92	2.90	2.90	2.90	2.90	2.84	2.92	3.06	3.13	3.14	5
6		3.01	3.12	3.05	3.06	3.05	3.05	3.09	3.15	3.31	3.34	3.20	3.06	6
7		3.36	3.38	3.49	3.61	3.60	3.62	3.65	3.74	3.85	3.94	4.16	4.11	7
8		4.54	4.54	4.54	4.54	4.54	4.57	4.57	4.60	4.70	4.77	4.77	4.78	8
9		4.01	3.99	3.84	3.82	3.77	3.78	3.70	3.67	3.31	3.33	3.29	3.74	9
10		3.21	3.15	3.07	3.07	3.07	3.26	2.92	2.97	3.01	3.16	3.29	3.61	10
11		3.48	3.36	3.32	3.29	3.26	3.43	3.19	3.53	3.88	3.94	4.11	4.09	11
12		4.50	4.57	4.60	4.81	4.81	4.94	5.16	5.26	5.37	4.93	4.97	4.96	12
13		5.04	5.08	5.21	5.20	5.12	4.75	4.61	4.61	4.61	4.67	4.76	4.60	13
14		3.71	3.65	3.59	3.72	3.78	3.87	3.93	3.81	4.27	4.26	4.24	4.01	14
15		4.73	4.64	4.62	4.62	4.65	4.65	4.98	5.07	5.30	5.23	4.56	4.48	15
16		4.44	4.19	4.22	4.12	4.05	3.90	3.90	3.61	3.53	3.30	2.80	3.16	16
17		3.38	3.17	3.10	3.01	2.95	2.91	2.82	2.91	2.82	2.66	2.36	2.19	17
18		2.68	2.57	2.61	2.67	2.73	2.70	2.45	2.62	2.88	2.10	2.00	2.06	18
19		2.55	2.68	2.85	2.67	2.85	2.92	2.97	3.27	3.63	3.29	3.49	3.59	19
20		4.92	4.70	3.97	3.84	3.56	3.37	3.17	3.43	3.52	3.77	3.59	3.97	20
21		5.19	5.44	5.67	5.72	5.77	5.88	5.82	6.00	6.41	6.69	6.59	6.82	21
22		6.73	6.70	6.67	6.35	6.42	6.33	6.24	6.79	7.10	7.06	7.46	7.01	22
23		4.32	4.27	4.10	4.06	4.00	3.81	3.90	3.90	3.87	3.67	3.67	3.71	23
24		3.68	3.86	3.83	3.44	3.32	3.06	3.06	3.09	3.21	3.27	3.34	2.98	24
25		2.85	3.11	3.16	3.08	3.06	3.17	3.16	3.60	4.11	3.76	2.53	2.56	25
26		3.27	3.31	3.39	3.42	3.48	3.36	3.39	3.74	4.06	4.19	3.78	3.74	26
27		2.47	2.77	3.11	3.02	2.94	2.98	2.96	2.90	3.03	2.73	2.13	1.79	27
28		2.39	2.34	2.23	2.37	2.47	2.66	2.85	3.00	2.77	2.53	1.57	2.43	28
29		2.80	2.66	3.46	3.31	3.27	3.73	3.07	3.36	3.52	2.82	1.98	1.67	29

日 期	Days of the Month	13	14	15	16	17	18	19	20	21	22	23	子夜 Midn.	日 期	Days of the Month
1		7.40	7.19	7.37	7.41	7.51	7.12	7.53	7.63	7.63	7.63	7.63	7.70	1	
2		6.52	6.71	6.27	5.87	6.13	6.44	5.99	6.52	6.28	6.55	5.77	5.16	2	
3		4.96	4.92	4.99	5.03	4.96	4.88	4.81	4.73	4.91	4.67	4.70	4.74	3	
4		3.81	3.78	3.82	3.78	3.61	3.58	3.42	3.29	3.24	3.24	3.06	3.09	4	
5		3.27	3.16	3.02	3.08	2.85	2.70	2.70	2.70	2.68	2.72	2.89	2.85	5	
6		3.01	3.05	3.06	2.90	3.05	3.06	3.12	3.17	3.16	3.15	3.17	3.28	6	
7		4.27	4.37	4.30	4.23	4.27	4.50	4.44	4.50	4.54	4.54	4.54	4.54	7	
8		4.84	4.91	4.84	4.77	4.70	4.57	4.64	4.60	4.64	4.22	4.13	4.04	8	
9		3.74	3.55	3.80	3.74	3.58	3.56	3.56	3.47	3.44	3.24	3.25	3.12	9	
10		3.58	3.64	3.33	3.40	3.80	3.74	3.71	3.49	3.62	3.41	3.42	3.47	10	
11		4.10	4.27	4.53	4.36	3.98	3.74	3.69	3.95	4.09	4.22	4.22	4.50	11	
12		5.22	4.95	5.08	5.38	5.41	5.38	5.49	5.57	5.40	5.30	5.07	4.83	12	
13		4.35	4.07	3.95	3.74	3.61	3.72	3.94	3.93	3.94	3.90	3.84	3.68	13	
14		3.68	4.16	4.01	3.59	4.10	4.40	4.32	4.64	4.58	4.67	4.73	4.73	14	
15		5.09	4.88	5.08	4.78	5.30	5.49	5.58	4.69	5.28	5.26	5.15	4.84	15	
16		3.27	3.33	3.56	3.27	3.41	3.52	3.53	3.56	3.43	3.11	3.04	3.29	16	
17		2.03	2.42	2.42	2.39	2.42	2.44	2.42	2.75	2.74	2.56	2.62	2.64	17	
18		2.27	2.26	2.27	2.35	2.28	2.39	2.34	2.51	2.64	2.62	2.61	2.55	18	
19		4.07	4.35	4.78	5.03	5.15	5.29	5.35	5.13	5.49	5.32	4.82	4.92	19	
20		4.82	4.89	4.64	4.59	4.76	4.56	5.02	5.17	5.38	5.13	5.15	5.03	20	
21		6.80	6.65	6.60	6.54	6.89	6.89	7.20	7.06	6.84	6.66	6.63	6.54	21	
22		7.11	7.01	6.71	6.39	6.13	5.90	5.59	5.42	4.91	4.70	4.58	4.54	22	
23		3.73	3.63	3.67	3.61	3.62	3.67	3.63	3.39	3.62	3.75	3.74	3.71	23	
24		2.79	2.65	2.94	2.48	2.37	2.30	2.30	2.40	2.38	2.65	2.61	2.83	24	
25		2.09	2.10	2.56	2.42	2.74	2.84	3.10	3.39	3.59	3.48	3.45	3.36	25	
26		3.10	2.54	2.50	2.34	2.65	2.93	3.45	2.80	2.86	2.34	2.37	2.23	26	
27		1.90	1.59	1.81	1.79	1.88	1.89	2.19	2.28	2.39	2.51	2.49	2.44	27	
28		1.81	1.44	1.65	1.58	1.70	1.83	1.93	2.22	2.57	2.96	2.94	3.13	28	
29		2.91	2.03	2.04	2.48	2.47	2.42	2.44	2.56	3.07	3.73	3.85	3.16	29	

中華民國二十一年二月逐日各小時相對濕度(%)

Relative Humidity at every Hour of the Day, in the Month of February, 1932. (%)

日 期 Days of the Month	時間 Hours, Nanking Standard Time.												日 期 Days of the Month
	1	2	3	4	5	6	7	8	9	10	11	中午 Noon	
1	100.0	98.0	98.0	100.0	100.0	100.0	100.0	98.0	97.0	92.0	94.0	92.0	1
2	93.0	100.0	100.0	100.0	100.0	93.0	92.0	92.0	89.0	84.0	75.0	72.0	2
3	79.8	83.0	81.6	81.6	84.0	84.7	88.0	92.0	90.0	89.0	89.0	89.0	3
4	100.0	100.0	100.0	100.0	100.0	100.0	100.0	99.0	99.0	95.0	94.0	92.0	4
5	79.0	80.0	82.0	82.5	82.0	82.0	82.0	79.0	76.0	74.0	68.0	65.0	5
6	82.0	87.0	87.0	88.0	87.0	87.0	88.0	97.0	89.0	82.0	77.0	73.0	6
7	87.0	87.0	89.0	92.0	91.0	91.0	91.0	94.0	94.0	91.0	96.0	96.0	7
8	100.0	100.0	100.0	100.0	100.0	100.0	100.0	100.0	100.0	100.0	98.0	96.0	8
9	91.0	90.5	87.0	88.0	87.5	89.0	87.0	84.0	78.0	75.0	74.0	79.4	9
10	82.0	82.0	82.0	82.0	83.0	97.3	82.0	80.0	74.0	71.0	71.0	74.2	10
11	86.0	83.0	84.0	89.0	89.5	93.0	90.0	93.0	83.0	73.0	67.2	62.7	11
12	83.0	84.5	84.6	88.8	83.8	90.0	92.4	89.0	96.0	67.5	65.0	64.1	12
13	82.1	82.2	86.0	89.0	87.0	85.0	83.0	83.0	83.0	60.3	63.2	80.1	13
14	79.3	80.9	80.7	86.5	89.0	92.5	95.0	86.8	79.2	68.0	61.8	53.6	14
15	82.0	80.2	82.0	82.0	83.0	83.0	92.0	89.0	81.0	68.4	57.0	49.8	15
16	81.5	80.8	86.0	87.4	89.0	87.1	89.0	74.2	62.8	52.2	42.0	44.8	16
17	80.0	78.0	78.0	79.0	78.0	77.0	74.0	77.0	74.0	64.0	62.0	47.0	17
18	82.0	82.0	83.0	88.0	75.0	84.0	77.0	73.0	64.0	60.0	36.4	35.0	18
19	59.5	64.0	69.0	69.0	69.0	74.0	74.0	72.0	66.0	52.8	51.2	45.6	19
20	87.0	88.5	78.3	79.7	75.4	74.6	70.6	70.4	64.2	56.2	50.8	45.2	20
21	71.7	74.1	78.0	79.2	82.0	85.0	82.1	79.8	74.3	66.8	60.0	54.6	21
22	89.0	93.0	96.0	95.0	100.0	100.0	100.0	100.0	95.0	82.8	74.0	78.0	22
23	79.5	79.2	76.9	76.8	76.6	75.2	78.1	78.1	75.4	68.5	67.4	63.6	23
24	77.4	83.4	83.3	78.0	77.0	77.0	78.0	77.0	76.0	72.0	67.0	57.8	24
25	77.0	84.0	86.0	84.5	84.0	89.0	90.0	91.0	85.0	51.2	43.8	40.9	25
26	78.0	79.6	82.0	84.0	86.0	84.0	84.0	81.2	74.1	66.5	51.0	46.4	26
27	68.0	68.0	83.0	84.0	84.5	90.0	88.0	80.0	78.0	61.0	46.0	37.0	27
28	60.0	61.0	59.0	64.0	71.0	77.0	83.0	76.0	58.0	48.0	26.8	39.2	28
29	65.0	64.0	87.0	85.0	88.0	100.0	79.0	79.0	60.0	40.0	26.9	24.5	29

日 期 Days of the Month	13	14	15	16	17	18	19	20	21	22	23	子夜 Midn.	日 期 Days of the Month
1	89.0	85.0	83.0	81.6	85.4	88.0	97.0	97.0	97.0	97.0	97.0	98.0	1
2	70.0	68.6	66.0	65.2	72.0	81.6	78.0	85.9	90.0	95.0	91.0	87.0	2
3	89.0	87.0	89.0	89.0	89.0	89.0	88.8	88.6	98.0	100.0	100.0	100.0	3
4	89.0	85.0	86.0	84.0	88.0	86.0	84.0	83.0	82.0	82.0	77.0	77.0	4
5	62.8	67.7	67.2	63.0	67.4	68.2	68.2	69.0	69.0	70.0	76.5	77.0	5
6	74.0	78.0	73.0	73.0	76.0	78.0	79.0	79.0	80.0	81.0	82.0	83.0	6
7	99.0	95.0	92.0	94.0	95.0	100.0	100.0	100.0	100.0	100.0	100.0	100.0	7
8	98.0	100.0	100.0	100.0	100.0	98.0	100.0	100.0	100.0	91.0	91.0	91.0	8
9	79.4	73.8	81.4	81.2	78.9	80.8	82.4	82.1	82.0	78.0	81.0	79.0	9
10	74.0	67.2	63.0	61.2	76.0	79.4	81.1	78.6	82.6	79.5	81.0	84.0	10
11	58.6	53.6	67.6	66.8	68.0	62.6	65.9	72.0	71.6	74.6	74.6	83.0	11
12	60.4	57.0	59.9	60.4	66.0	70.4	77.8	80.7	83.0	81.0	79.5	76.2	12
13	74.1	70.4	65.0	62.6	62.2	66.0	73.8	76.4	78.2	79.9	79.7	77.4	13
14	46.2	53.6	51.4	48.6	56.6	66.2	69.5	78.4	77.4	80.2	82.0	82.0	14
15	53.8	51.4	52.1	50.2	56.0	65.1	71.7	65.7	74.6	81.8	81.5	82.0	15
16	43.2	42.8	46.2	45.4	54.6	64.2	68.1	70.0	69.2	64.8	65.5	77.9	16
17	41.0	48.0	50.0	50.0	54.0	60.0	63.0	74.0	77.0	74.0	78.0	78.5	17
18	36.8	34.8	34.4	36.8	37.8	45.7	49.0	55.0	59.0	59.5	60.0	60.0	18
19	48.0	47.0	49.2	52.0	55.6	64.0	67.6	67.1	77.8	74.7	73.5	82.0	19
20	46.7	43.9	42.2	41.6	48.8	53.5	66.0	67.2	70.4	67.1	69.9	68.6	20
21	50.2	47.6	46.4	46.3	54.7	60.0	75.8	82.8	86.0	87.5	89.0	89.0	21
22	78.0	88.0	87.6	84.2	85.5	88.0	89.0	89.0	83.6	82.0	81.9	81.8	22
23	65.2	63.0	62.4	62.2	65.7	68.5	70.2	66.8	72.8	76.6	77.6	77.5	23
24	51.4	48.8	57.0	47.0	48.0	51.0	54.0	58.0	59.0	66.0	68.5	76.0	24
25	33.7	33.8	37.8	37.0	45.8	49.4	57.0	65.0	72.7	74.0	76.0	78.0	25
26	39.4	29.8	28.6	29.0	34.2	40.2	49.2	41.8	52.4	46.0	50.0	49.0	26
27	37.0	32.0	35.0	34.0	36.0	38.0	46.0	51.0	55.0	59.0	59.0	59.5	27
28	28.8	23.1	23.7	23.7	26.0	30.6	35.4	42.1	51.2	63.0	64.0	70.0	28
29	24.6	23.4	23.4	27.2	29.2	32.6	36.4	40.4	53.2	66.0	72.0	83.0	29

中華民國二十一年二月逐日各小時風向

Wind Direction at every Hour of the Day, in the Month of February, 1932.

日期 Days of the Month	時間 Hours, Nanking Standard Time.												日期 Days of the Month
	1	2	3	4	5	6	7	8	9	10	11	中午 Noon	
1	NNE	ENE	ENE	NE	ENE	ENE	ENE	ENE	ENE	ESE	SE	SE	1
2	NNE	N	N	NNW	NNW	N	N	N	N	N	N	N	2
3	ENE	ENE	ENE	ENE	ENE	ENE	ENE	ENE	ENE	ENE	ENE	ENE	3
4	NNE	NNE	NNE	NNE	NNE	NNE	NNE	NNE	NNE	NNE	NNE	NNE	4
5	NNE	NNE	NNE	NNE	NNE	NNE	NNE	NNE	NNE	NNE	NNE	NNE	5
6	N	N	NNE	NNE	NNE	NE	NNE	NNW	NNW	N	N	N	6
7	ENE	ENE	NE	NE	NE	NE	NE	ENE	ENE	ENE	ENE	ESE	7
8	NE	NE	NE	NNE	NE	NE	NNE	NNE	NNE	NNE	NNE	NNE	8
9	N	N	N	NNW	N	NNW	N	N	N	N	N	N	9
10	NW	NW	NW	NW	NW	NW	NW	NW	NW	NW	WNW	WNW	10
11	SW	WSW	WSW	SE	SE	SE	SE	SE	SE	SE	SE	SE	11
12	ESE	ESE	SE	SSW	S	SW	WSW	WSW	WSW	WSW	NW	NNW	12
13	NE	NE	NE	ENE	ENE	ENE	ENE	ENE	ENE	ENE	ENE	ENE	13
14	NE	NE	NE	NE	NE	NE	NE	SE	ESE	SE	SE	SE	14
15	WSW	NW	NNW	V	W	WSW	SW	SW	SW	SW	SW	SW	15
16	ENE	ENE	ENE	ENE	ENE	ENE	ENE	ENE	ENE	ENE	NE	NE	16
17	ENE	ENE	ENE	NE	NE	NE	NE	NE	NE	NE	NE	NNE	17
18	ESE	ESE	ESE	ESE	ESE	ESE	ESE	ESE	ESE	ESE	ESE	SE	18
19	ESE	ESE	ESE	ESE	ESE	SE	SE	SSE	SSE	SSE	SSE	SSW	19
20	NE	NE	NE	NE	NE	NE	E	E	E	E	E	ESE	20
21	SE	SE	SSE	SSE	SSE	S	SSE	SSE	SSE	SSE	SSE	SSE	21
22	ESE	ESE	ESE	ESE	C	SE	SSE	SSE	SE	NE	NNE	NNE	22
23	ENE	ENE	ENE	ENE	ENE	ENE	ENE	ENE	ENE	ENE	ENE	ENE	23
24	NNE	NNE	NNE	NNE	NNE	NNE	NNE	NNE	NNE	N	N	N	24
25	SW	SW	SW	SW	WSW	WSW	SW	SW	WSW	W	NW	NW	25
26	SSW	S	S	SSW	SSW	SSW	SSW	SSW	SSW	SW	SW	SW	26
27	N	N	N	NNW	NNW	NNW	NW	NW	NW	NW	NW	NW	27
28	NW	NW	NW	WNW	WSW	WSW	SW	SW	SW	WSW	WSW	WNW	28
29	NNW	N	W	WSW	WSW	SW	SW	SSW	SW	SSW	WSW	W	29

日期 Days of the Month	13	14	15	16	17	18	19	20	21	22	23	子夜 Midn.	日期 Days of the Month
1	SE	SE	NNE	NE	E	E	NNE	NE	NE	NNE	NNE	N	1
2	N	N	NNE	NE	NNE	ENE	E	E	ENE	E	ENE	ENE	2
3	ENE	ENE	NE	NE	NE	NE	NNE	NNE	NNE	NNE	NNE	NNE	3
4	NNE	NNE	NNE	NNE	NNE	NNE	NNE	NNE	NNE	NNE	NNE	NNE	4
5	NNE	NNE	NNE	NNE	NNE	NNE	NNE	NNE	NNE	NNE	N	NNE	5
6	N	N	N	NNE	NNE	NE	NE	NE	NE	NE	NE	NE	6
7	ESE	ENE	NE	ENE	ENE	NE	NE	ENE	NNE	ENE	NE	NE	7
8	NNE	NNE	NNE	NNE	NNE	NNE	NNE	NNE	NNE	N	N	N	8
9	N	NNW	NNW	NNW	NNW	NNW	NNW	NNW	NW	NW	NW	NW	9
10	WNW	WNW	WNW	WSW	WSW	WSW	WSW	WSW	WSW	WSW	WSW	WSW	10
11	ESE	SE	SE	E	ESE	ESE	ESE	ESE	ESE	SE	SE	SSE	11
12	NNW	NNW	N	N	N	NNE	NE	NE	NE	NE	NE	NE	12
13	NE	NE	NE	NE	NE	NE	NE	NE	ENE	ENE	ENE	NE	13
14	V	SE	V	E	SE	SE	E	ESE	ESE	ESE	SE	V	14
15	WSW	W	NNW	N	N	NNW	NE	NE	NNE	NE	NE	ENE	15
16	NE	NE	NE	NE	NE	ENE	ENE	NE	NE	ENE	ENE	ENE	16
17	N	NNE	NNE	NNE	NNE	NNE	NNE	NE	NE	ENE	E	ESE	17
18	SSE	S	SSE	SSE	SE	SE	E	E	ESE	ESE	ESE	ESE	18
19	SSW	SW	SW	SW	SW	SW	SW	SW	SW	N	NNE	NE	19
20	ESE	ESE	ESE	SE	SE	ESE	ESE	ESE	SE	SE	SE	SE	20
21	SSE	SE	SE	SSE	W	WSW	SE	SE	SE	SSE	SE	SE	21
22	NNE	NE	ENE	ENE	ENE	ENE	ENE	ENE	ENE	ENE	ENE	ENE	22
23	ENE	ENE	ENE	ENE	ENE	ENE	ENE	ENE	ENE	ENE	NE	NE	23
24	NNW	NNW	NNW	NNW	N	N	N	N	N	N	NNW	NNW	24
25	WNW	WNW	NW	W	NW	NNW	WSW	SW	SW	SSW	SSW	SSE	25
26	WSW	WNW	WNW	WNW	WNW	WNW	W	NNW	NNW	N	N	N	26
27	NW	WNW	NW	WNW	WNW	WNW	WSW	WSW	WSW	WSW	WSW	NW	27
28	WNW	WNW	NW	NW	WNW	W	W	W	SW	SW	SW	W	28
29	WNW	WNW	W	W	WSW	WSW	WSW	WSW	SW	SW	SW	SSW	29

中華民國二十一年二月逐日各小時風速 (Km/hr)

Wind Velocity at every Hour of the Day, in the Month of February, 1932. (Km/hr)

日 期	Days of the Month	時間 Hours, Nanking Standard Time.											日 期	Days of the Month
		1	2	3	4	5	6	7	8	9	10	11		
1	8.0	7.0	5.0	7.5	5.0	3.5	9.0	10.5	9.5	5.0	9.0	14.0	1	
2	11.0	15.0	19.5	17.5	19.0	23.0	28.0	27.0	25.0	24.0	28.0	19.0	2	
3	24.0	24.0	23.0	26.0	26.0	27.0	31.0	22.0	23.0	22.0	30.0	31.0	3	
4	36.0	39.0	35.0	35.0	36.0	37.0	32.0	32.0	24.0	22.0	26.0	30.5	4	
5	32.0	32.0	30.0	30.0	28.5	27.0	28.5	25.0	26.5	18.5	22.0	27.5	5	
6	4.0	11.5	12.0	10.5	14.0	10.0	9.0	9.0	14.0	14.0	15.0	16.0	6	
7	9.0	10.5	11.5	16.5	13.5	11.0	6.0	12.5	15.5	9.5	16.0	12.5	7	
8	17.0	15.5	13.5	14.5	16.5	17.0	15.5	15.5	14.0	11.5	17.0	19.0	8	
9	30.0	30.0	28.0	19.0	19.0	21.0	18.0	20.0	17.5	17.5	23.5	18.5	9	
10	20.0	17.5	19.5	23.0	20.0	20.0	21.0	14.5	14.5	11.5	13.5	13.5	10	
11	11.0	14.0	10.0	4.0	3.0	7.5	17.0	18.0	11.0	14.5	13.0	11.5	11	
12	17.5	14.0	8.5	3.0	9.0	14.0	11.5	11.0	9.5	9.0	21.0	23.5	12	
13	22.0	10.0	9.5	17.5	21.5	25.5	27.0	18.5	23.0	15.0	23.0	27.5	13	
14	10.0	7.5	8.0	10.5	11.5	9.0	9.5	5.5	12.0	14.0	14.0	8.0	14	
15	8.0	1.0	9.0	6.0	2.0	5.5	8.0	7.5	6.0	10.5	14.5	16.0	15	
16	32.0	20.0	21.0	21.0	28.0	21.5	17.0	17.5	18.5	19.0	27.0	25.0	16	
17	27.0	21.0	18.0	27.0	24.0	22.0	25.0	28.0	31.0	18.5	14.0	17.0	17	
18	6.0	5.5	4.5	4.5	4.0	4.0	5.5	6.0	5.5	11.0	11.0	8.0	18	
19	21.0	21.0	22.0	21.0	21.0	19.0	19.0	17.0	18.0	18.5	17.0	21.5	19	
20	22.0	21.0	31.0	17.0	13.0	8.0	18.0	21.0	24.0	20.0	19.0	17.0	20	
21	32.0	28.0	29.0	20.0	13.5	7.5	22.0	22.0	22.0	21.0	20.0	17.0	21	
22	22.0	20.0	18.0	8.0	0.0	3.0	5.0	9.0	7.0	1.0	4.5	23.0	22	
23	46.0	33.0	54.0	44.0	32.0	31.0	33.0	48.0	57.0	44.0	43.0	42.0	23	
24	34.0	33.0	30.0	31.0	33.0	37.0	28.0	27.5	23.5	19.0	23.5	25.5	24	
25	5.0	14.0	17.0	19.0	18.0	14.5	15.0	15.0	19.5	19.0	22.0	25.0	25	
26	14.0	13.0	15.5	17.0	17.5	18.5	18.0	18.0	16.0	19.0	22.0	26.0	26	
27	40.0	33.0	26.0	20.0	20.0	16.0	16.0	20.0	19.0	17.0	20.0	26.0	27	
28	18.5	18.5	20.0	14.0	14.0	14.0	16.0	13.0	22.0	27.0	26.0	26.0	28	
29	9.0	5.0	6.0	10.5	12.5	14.0	13.0	11.0	4.0	8.0	10.0	18.0	29	

日 期	Days of the Month	13	14	15	16	17	18	19	20	21	22	23	子夜 Midn.	日 期	Days of the Month
1	9.0	8.0	5.5	3.5	14.0	13.0	11.0	9.0	8.5	9.5	6.5	8.5	1		
2	19.0	13.0	21.0	17.0	17.0	17.0	15.0	18.0	27.0	18.0	27.0	27.0	2		
3	33.5	39.0	38.0	35.5	31.0	34.0	34.5	34.5	32.0	40.5	42.0	44.5	3		
4	34.0	36.0	32.5	33.5	33.5	31.5	31.5	30.5	27.0	23.0	25.0	31.0	4		
5	27.5	10.0	21.5	32.0	25.5	26.0	23.0	24.5	20.5	14.5	13.0	11.0	5		
6	18.5	20.0	18.0	22.0	19.5	18.5	15.0	11.0	9.0	9.0	10.5	11.5	6		
7	12.0	9.5	17.5	19.5	15.5	16.5	14.0	20.0	15.0	12.5	15.5	18.0	7		
8	19.5	25.0	21.0	19.0	24.5	25.5	24.5	19.0	22.0	22.0	29.0	26.0	8		
9	17.0	24.5	26.5	20.0	23.0	25.5	21.0	18.0	16.5	18.0	20.0	22.0	9		
10	17.5	17.5	21.0	16.5	20.0	23.5	22.0	20.5	20.0	15.5	14.5	14.0	10		
11	14.0	14.5	18.5	20.5	22.0	23.0	20.5	18.5	25.0	21.0	19.0	20.0	11		
12	22.5	20.0	19.0	16.0	10.5	13.5	14.5	13.5	28.5	22.0	21.0	22.5	12		
13	23.0	20.0	18.0	17.5	15.5	14.0	12.0	11.5	7.5	12.0	11.5	10.0	13		
14	4.0	8.0	12.5	13.0	8.5	13.0	10.0	17.0	15.0	14.5	7.0	6.0	14		
15	18.5	19.5	18.5	15.0	12.5	10.5	8.5	10.0	14.0	14.5	15.5	35.0	15		
16	20.0	17.0	18.0	22.0	26.0	29.0	24.0	20.0	17.0	16.0	20.0	20.0	16		
17	21.0	16.0	16.0	16.0	16.0	16.5	15.0	13.0	14.5	10.5	9.5	9.0	17		
18	7.0	10.0	9.0	11.0	11.0	14.0	14.0	19.0	18.0	18.0	20.0	22.0	18		
19	25.0	26.0	25.0	26.0	27.5	21.5	19.0	20.0	20.0	20.5	18.5	19.0	19		
20	19.0	19.0	22.0	20.0	23.0	27.0	26.0	33.0	32.0	38.0	43.0	39.0	20		
21	12.5	8.5	9.0	7.0	7.0	5.0	20.0	21.5	23.5	18.0	24.0	20.0	21		
22	26.0	38.0	46.0	32.0	41.0	42.0	46.0	48.0	45.0	39.0	43.0	34.0	22		
23	43.0	48.0	43.0	45.0	42.0	39.0	44.0	47.0	51.0	43.0	32.0	33.0	23		
24	29.0	30.0	29.0	28.0	28.0	30.0	30.0	22.5	18.5	14.0	10.0	2.0	24		
25	26.0	26.0	23.0	24.0	16.0	18.0	14.0	16.0	13.5	11.5	13.0	12.5	25		
26	31.0	28.0	28.0	27.0	30.0	27.0	26.0	45.0	47.0	44.0	44.0	41.0	26		
27	25.0	25.0	26.0	23.0	23.0	24.0	23.0	21.5	19.5	21.0	31.0	23.0	27		
28	26.0	26.0	27.0	30.0	24.0	24.0	20.0	19.0	18.0	16.0	17.0	14.0	28		
29	20.0	26.0	22.0	22.0	23.0	23.0	22.0	22.0	20.0	22.0	20.5	16.5	29		

中華民國二十一年二月逐日雲狀雲向雲速

Form, Direction and Velocity of Clouds in the Month of February, 1932.

日 期	Days of the Month	時間 Hours, Nanking Standard Time.									日 期	Days of the Month
		6			7			8				
		For. 狀	Dir. 向	Vel. 速	For. 狀	Dir. 向	Vel. 速	For. 狀	Dir. 向	Vel. 速		
1	S			S			S			1		
2	S			S	N		Fk	N		2		
3	N			N			N			3		
4	N			N			N			4		
5	Sk			Sk			Sk	WNW	5	5		
6	Sk			Sk			N			6		
7	S			N			N			7		
8	N			N			N			8		
9	S			N			N			9		
10	○			Fk			○			10		
11	○			○			○			11		
12	○			Sk			○	WSW	7	12		
13	As			As			○	WSW	4	13		
14	○			C	WSW	4	○	WSW	4	14		
15	Ak			As	WNW	6	○			15		
16	○			As			○			16		
17	○			As	W		○	W	7	17		
18	○			○			○			18		
19	○			○			○			19		
20	○			○			○			20		
21	Sk			Sk			Sk			21		
22	S			S			S			22		
23	As			Fk	ENE	20	Fk	ENE		23		
24	Sk			Ak	W	4	Ak	W		24		
25	○			C			○			25		
26	○			Cs	W	4	Cs	W	4	26		
27	○			Cs	WSW	5	Cs	WSW	6	27		
28	○			○			○			28		
29	○			○			○			29		

日 期	Days of the Month	時間 Hours, Nanking Standard Time.									日 期	Days of the Month
		9			10			11				
		For. 狀	Dir. 向	Vel. 速	For. 狀	Dir. 向	Vel. 速	For. 狀	Dir. 向	Vel. 速		
1	S			S			S			1		
2	Fk			Fk	N		S	WSW	3	2		
3	As			Fk	NE		As	N		3		
4	N			N			N			4		
5	As	WNW		N	W	3	As	WSW	1	5		
6	As			As	NNE	5	As	NNE	1	6		
7	N			Sk	W	5	As			7		
8	N			N			N			8		
9	As			N			N			9		
10	○			Fk			N			10		
11	○			○			K	W	6	11		
12	Ak			○			Fk			12		
13	As			○			Cs			13		
14	As	W		As	W		As	SE		14		
15	○			Fk			K			15		
16	○			○			○			16		
17	As			○			Cs			17		
18	○			○			○			18		
19	○			○			○			19		
20	○	WNW	4	○	WNW	5	○			20		
21	○			Cs			○	W		21		
22	As			Fk			○			22		
23	Fk	ENE	20	As	ENE	20	○	SE	12	23		
24	As			As			○			24		
25	Fk			K	NW	6	○			25		
26	Cs			Cs	WSW	5	○	WSW	4	26		
27	Cs	WSW	6	Cs	WSW	6	○	WSW	6	27		
28	○			○	WNW	10	○			28		
29	○			○			○			29		

中華民國二十一年二月逐日雲狀雲向雲速

Form, Direction and Velocity of Clouds in the Month of February, 1932.

日 Days of the Month	時間 Hours, Nanking Standard Time									日 Days of the Month
	12			13			14			
	For. 狀	Dir. 向	Vel. 速	For. 狀	Dir. 向	Vel. 速	For. 狀	Dir. 向	Vel. 速	
1	S			S			Sk	E		1
2	K	N		K	N	8	K	N		2
3	N			As	NE		As	ENE		3
4	N			N			Fn	NE	20	4
5	Cl, Ak	W	4	As	NNE	7	K	NNE	6	5
6	As			As			As			6
7	N			N			N			7
8	N			N			N			8
9	As			Sk			As			9
10	K	W	6	Fk			Fk	W	8	10
11	C			As			C			11
12	Cl, Ak			Fk	NW	6	Fk	NW		12
13	As			As			As			13
14	Fk	SE		Fk			C	W	4	14
15	C			C	NW	6	Fk			15
16	○			K	W	6	C			16
17	Cs			C			As	W	5	17
18	○			○			○			18
19	○	W	7	○			C	WNW	5	19
20	○			○			W			20
21	Cs			Cs			As	W		21
22	S			S	ENE	14	As	E	50	22
23	As	ENE	12	Fk	ENE	14	As	W	25	23
24	Cs	NNW	10	Cs	NNW	4	As	ENE		24
25	K	NW	5	K	NW	4	K	WNW	7	25
26	Cs	WSW	6	Cs	WSW	4	C			26
27	Fk	WSW		Cs			C			27
28	○			○			○			28
29	○			○			○			29

日 Days of the Month	15			16			17			18			日 Days of the Month
	For. 狀	Dir. 向	Vel. 速	For. 狀	Dir. 向	Vel. 速	For. 狀	Dir. 向	Vel. 速	For. 狀	Dir. 向	Vel. 速	
	1	Sk			As			As			Sk		
2	As	NE		As	NE		As			As			2
3	As	ENE	14	Fn	ENE	14	As	ENE	16	S			3
4	S	NE	20	S	NE	16	S	NE	16	S	NE		4
5	Sk	NE	8	Sk	NE	8	Fk	NE	7	K			5
6	As			As	N	8	As	N	7	As			6
7	N			N			N			N			7
8	N			N			N			N			8
9	As			As	NW	8	Sk			Sk			9
10	Fk	W	9	K	W	3	Fk	W		Fk	W		10
11	C			○			○			As			11
12	Fk	NW	7	Fk	NW	5	As	NNW	3	Sk	N	3	12
13	As			As			As			As			13
14	C	W	3	C	W	3	As	W	3	As			14
15	As	WNW	4	As			As			Fk			15
16	Fk	NE	5	Fk			C	NE	3	Cs			16
17	As	W	3	As	W	6	As	W	5	As			17
18	○			○			○			○			18
19	○			○			○			K			19
20	C			○	W	5	○	W	6	C			20
21	C	W	5	○			○			As			21
22	As	E	50	As	E	30	As			As			22
23	As	ENE	20	As	ENE	20	As	E		As			23
24	As	NW	5	As	NW	6	As	W	6	As			24
25	K	WNW	5	Fk	WNW	7	As	NW	4	Fk			25
26	C, Ak	W		As	W	7	As	W	7	C, Ak			26
27	Cs	W	7	Cs	W	7	Cs	W	7	Cs	W	7	27
28	○			○			○			○			28
29	○			○			○			○			29

中華民國二十一年二月日中各小時雲量及能見度

Visibility at every Hour of the Daytime, in the Month of February, 1932.

日 期 Month	雲量 Cloudiness (0-10) 時間 hours												能見度 Visibility (0-9) 時間 hours												日 期 Month
	6	7	8	9	10	11	12	13	14	15	16	17	18	7	8	9	10	11	12	13	14	15	16	17	
1	10	10	10	10	10	10	10	10	10	5	4	4	5	5	5	6	6	7	7	7	7	7	7	1	
2	10	10	10	10	10	9	10	7	7	7	6	4	4	6	6	6	6	6	6	6	6	6	6	2	
3	10	10	10	10	10	10	10	10	10	10	10	10	10	10	10	10	10	10	10	10	10	10	10	3	
4	10	10	10	10	10	10	10	10	10	10	10	10	10	10	10	10	10	10	10	10	10	10	10	4	
5	9	10	10	10	8	7	9	7	9	8	7	7	8	6	6	7	7	7	7	7	7	7	7	5	
6	10	10	10	10	10	10	10	10	10	10	10	10	10	10	10	10	10	10	10	10	10	10	10	6	
7	10	10	10	10	10	10	10	10	10	10	10	10	10	10	10	10	10	10	10	10	10	10	10	7	
8	10	10	10	10	10	10	10	10	10	10	10	10	10	10	10	10	10	10	10	10	10	10	10	8	
9	10	10	10	10	10	10	10	10	10	10	10	10	10	10	10	10	10	10	10	10	10	10	10	9	
10	0	1	0	0	1	0	5	7	7	7	6	6	6	6	6	6	6	6	6	6	6	6	6	10	
11	0	0	0	0	0	1	1	1	1	1	0	0	1	1	1	1	1	1	1	1	1	1	1	11	
12	9	10	8	4	6	2	3	8	6	7	5	10	9	6	6	7	7	7	7	7	7	7	7	12	
13	10	10	10	10	10	10	10	10	10	10	10	10	10	10	10	10	10	10	10	10	10	10	10	13	
14	9	8	8	1	0	3	2	1	9	9	10	10	10	4	4	5	6	7	7	7	7	7	7	14	
15	10	5	0	0	1	1	4	6	4	4	3	3	1	4	4	5	6	7	7	7	7	7	7	15	
16	1	3	2	2	0	0	0	1	2	3	5	7	1	6	7	8	8	8	8	8	8	8	8	16	
17	10	10	10	10	10	10	10	8	10	10	10	7	3	8	8	8	8	8	8	8	8	8	8	17	
18	0	1	1	1	1	1	0	0	0	0	0	0	0	7	4	8	8	8	8	8	8	8	8	18	
19	1	1	0	1	2	2	3	2	2	1	1	2	4	7	5	7	7	7	7	7	7	7	7	19	
20	0	0	0	2	8	1	9	1	5	3	3	8	7	6	6	6	6	7	7	7	7	7	7	20	
21	10	10	10	10	10	10	8	9	9	8	7	6	9	6	6	6	6	5	5	5	6	6	6	21	
22	10	10	10	10	10	10	10	10	10	10	10	10	10	1	2	5	5	5	5	6	6	6	7	22	
23	10	10	10	10	10	10	10	10	10	10	10	10	10	8	8	7	7	7	7	7	7	7	7	23	
24	10	10	10	10	10	10	10	10	10	10	10	9	10	8	8	8	8	8	8	8	8	8	8	24	
25	0	1	0	1	3	2	3	5	8	7	6	5	3	7	5	7	8	8	8	8	7	8	8	25	
26	1	9	9	10	10	10	10	9	7	10	10	10	7	7	4	7	8	8	8	8	8	8	8	26	
27	0	9	10	10	10	10	10	10	10	10	10	10	10	7	7	7	7	7	7	7	7	7	7	27	
28	1	2	4	5	5	1	1	0	1	2	2	1	1	5	5	5	6	7	8	8	8	8	8	28	
29	0	0	0	0	0	0	0	0	0	0	0	0	0	7	4	7	7	8	8	8	8	8	8	29	

中華民國二十一年二月太陽輻射強度

*Solar Radiation Intensities at Normal Incidence in the month of February, 1932. (gr. cal./cm². min.)

日 期 Month	Time Sun's Zenith Distance Air Mass	A. M.				P. M.				Time Sun's Zenith Distance Air Mass	日 期 Month
		78°7	75°7	70°7	60°	60°	70°7	75°7	78°7		
1											1
2											2
3											3
4											4
5											5
6											6
7											7
8											8
9											9
10											10
11						1.21	1.08	0.93	0.84		11
12											12
13											13
14											14
15											15
16					1.14	1.12					16
17											17
18		0.55	0.68	0.79	1.06	1.02	0.76	0.63	0.48		18
19		0.48	0.62	0.83			0.82	0.64	0.48		19
20		0.48	0.63	0.84	1.05						20
21											21
22											22
23											23
24											24
25		0.64	0.76	0.91	1.09						25
26											26
27											27
28						1.10	0.90	0.77	0.59		28
29		0.65	0.85	0.99	1.09	1.20	1.04	0.90	0.79		29
Mean		0.50	0.71	0.87	1.07	1.18	0.91	0.77	0.64	Mean	

*Reduced to the mean radius of the earth orbit.

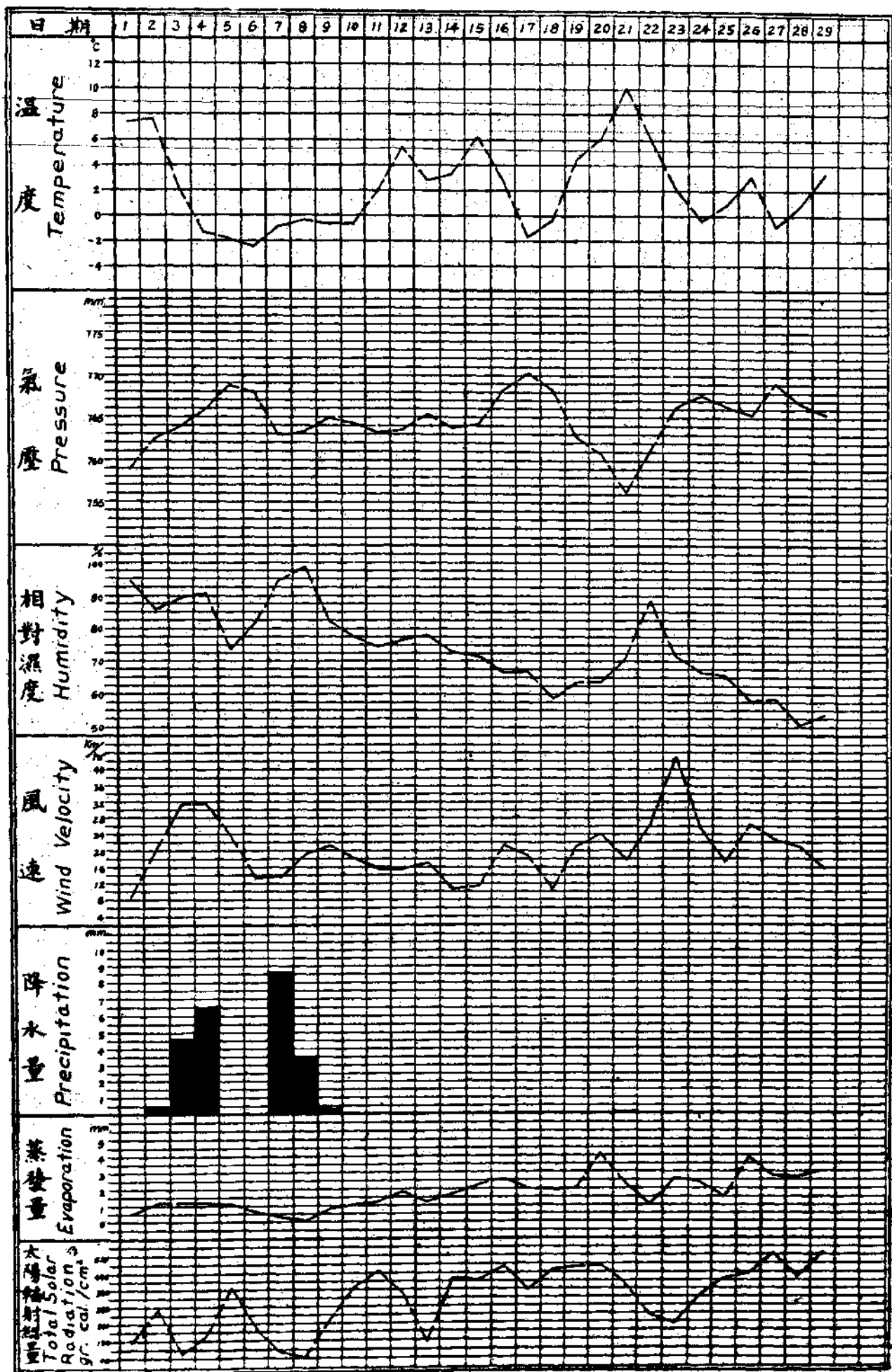
中華民國二十一年二月逐日氣象要素平均表

Daily Values of Meteorological Elements in the Month of February, 1932.

日期 Days of the Month	氣壓 Baro- metric Pres- sure 700 ^{mm} +	溫度 Temperature				絕對 濕度 Absolute Humi- dity mm	相對 濕度 Rela- tive Humi- dity %	雲量 A. mount of Cloud 0-10	日照 時數 Duration of Sun- shine h	太陽輻射 Solar Radiation			風速 Wind Velocity		
		最高 Max.	最低 Min.	較差 Range	平均 Mean					總量 Total Amount gr. cal. cm. ²	黑球 B.	白球 W.	極高 Ext.	最高 Max.	平均 Mean
1	58.96	10.5	5.9	4.6	7.4	7.24	94.3	8.7	1.0	115.64	19.5	17.5	7.2	—	8.4
2	62.32	11.6	3.6	8.0	7.6	6.58	85.4	7.8	4.8	274.04	32.7	22.5	12.9	—	20.0
3	63.91	3.5	0.0	3.5	2.2	4.79	89.4	10.0	0.0	66.76	9.0	7.0	16.1	—	31.3
4	65.83	0.2	-2.5	2.7	-1.3	3.77	90.8	10.0	0.0	141.72	12.4	7.0	13.9	—	31.5
5	68.78	2.0	-4.3	6.3	-1.9	2.92	73.2	8.4	6.1	372.04	29.4	16.3	10.0	—	23.9
6	67.99	-0.8	-4.3	3.5	-2.4	3.12	81.3	10.0	0.5	175.09	15.0	6.0	9.2	—	13.4
7	62.94	0.9	-2.6	3.5	-0.9	4.06	91.9	10.0	0.0	68.00	20.0	11.4	8.1	—	13.7
8	63.06	1.4	-0.4	1.8	-0.3	4.60	93.5	10.0	0.0	43.08	11.7	6.7	11.1	—	19.3
9	64.95	0.9	-2.1	3.0	-0.7	3.59	83.3	10.0	0.0	216.36	17.0	9.4	10.3	—	21.2
10	64.20	3.1	-3.9	7.0	-0.7	3.35	77.5	4.0	9.1	370.88	30.4	15.3	8.9	—	18.0
11	63.15	8.1	-4.0	12.1	1.9	3.85	74.4	0.5	10.1	411.68	28.0	19.0	10.8	—	15.5
12	63.52	10.1	1.7	8.4	5.5	5.08	76.5	6.6	7.1	343.12	31.1	23.5	9.4	—	15.7
13	65.30	4.3	0.5	3.8	2.9	4.37	77.9	9.9	0.0	111.48	11.7	8.5	11.1	—	17.2
14	63.78	8.0	-1.8	10.3	3.3	4.11	72.7	7.2	7.6	414.12	31.4	19.7	6.9	5.4	10.3
15	64.07	11.8	1.6	10.2	6.2	4.96	71.5	3.4	9.1	405.52	33.0	22.5	13.3	10.7	11.7
16	68.26	8.0	-1.0	9.0	2.7	3.56	66.2	2.5	9.9	469.72	28.5	18.5	12.5	10.1	21.6
17	70.19	2.2	-4.7	6.9	-1.7	2.67	66.9	9.1	2.6	355.52	26.0	14.2	11.4	10.0	18.0
18	68.14	5.7	-6.0	11.7	-0.3	3.45	58.3	0.4	9.8	453.56	26.5	16.5	7.2	6.0	10.4
19	62.68	11.2	-2.5	13.7	4.5	4.03	63.5	1.7	10.0	403.24	31.0	20.5	10.6	8.2	21.0
20	60.88	13.4	-0.7	14.1	6.1	4.38	63.7	2.9	9.7	472.08	33.0	23.5	14.7	14.3	24.0
21	60.22	17.0	5.4	11.6	10.1	6.40	71.0	8.9	7.8	336.68	36.5	26.7	11.7	11.0	17.9
22	61.08	13.1	2.8	10.3	6.1	6.24	88.4	8.8	2.4	236.28	35.0	23.4	16.0	13.9	28.2
23	66.37	4.7	0.0	4.1	2.1	3.80	71.7	10.0	0.1	193.60	23.4	14.5	20.8	17.0	43.0
24	67.65	3.1	-2.9	6.0	0.3	2.95	66.2	9.4	0.9	325.56	24.4	14.5	13.2	12.4	25.7
25	66.36	6.0	-4.1	10.1	0.8	3.01	65.3	2.4	8.9	411.20	31.5	21.2	11.4	9.5	17.3
26	65.27	9.8	-2.2	12.0	3.1	3.13	57.8	8.6	6.9	436.76	35.7	22.0	16.7	14.8	26.4
27	69.06	2.8	-4.8	7.6	-0.9	2.47	58.4	9.2	5.8	525.16	26.6	15.7	16.1	13.0	22.8
28	66.68	6.3	-4.5	10.8	0.9	2.31	50.2	2.0	10.0	417.92	29.0	18.5	13.9	11.9	20.9
29	65.31	10.1	-3.3	13.4	3.4	2.84	53.7	0.0	10.7	326.60	33.0	21.5	11.7	8.3	15.8
總數或平均 Totals or Means	64.72	6.5	-1.4	7.9	2.8	4.02	73.9	6.7	151.1	318.88	26.1	18.7	12.0	11.0	20.1
年平均 Normal	—	7.7	0.0	7.7	3.8	—	78.5	6.8	—	—	—	—	—	—	—
最高數 Absolute Max.	72.10	†17.0	—	14.1	—	7.70	—	—	—	—	—	—	20.8	17.2	—
日期 Day	17	21	—	20	—	1	—	—	—	—	—	—	28	28	—
最低數 Absolute Min.	54.19	—	†-6.0	1.8	—	1.44	22.1	—	—	—	—	—	—	—	—
日期 Day	21	—	18	8	—	28	28	—	—	—	—	—	—	—	—

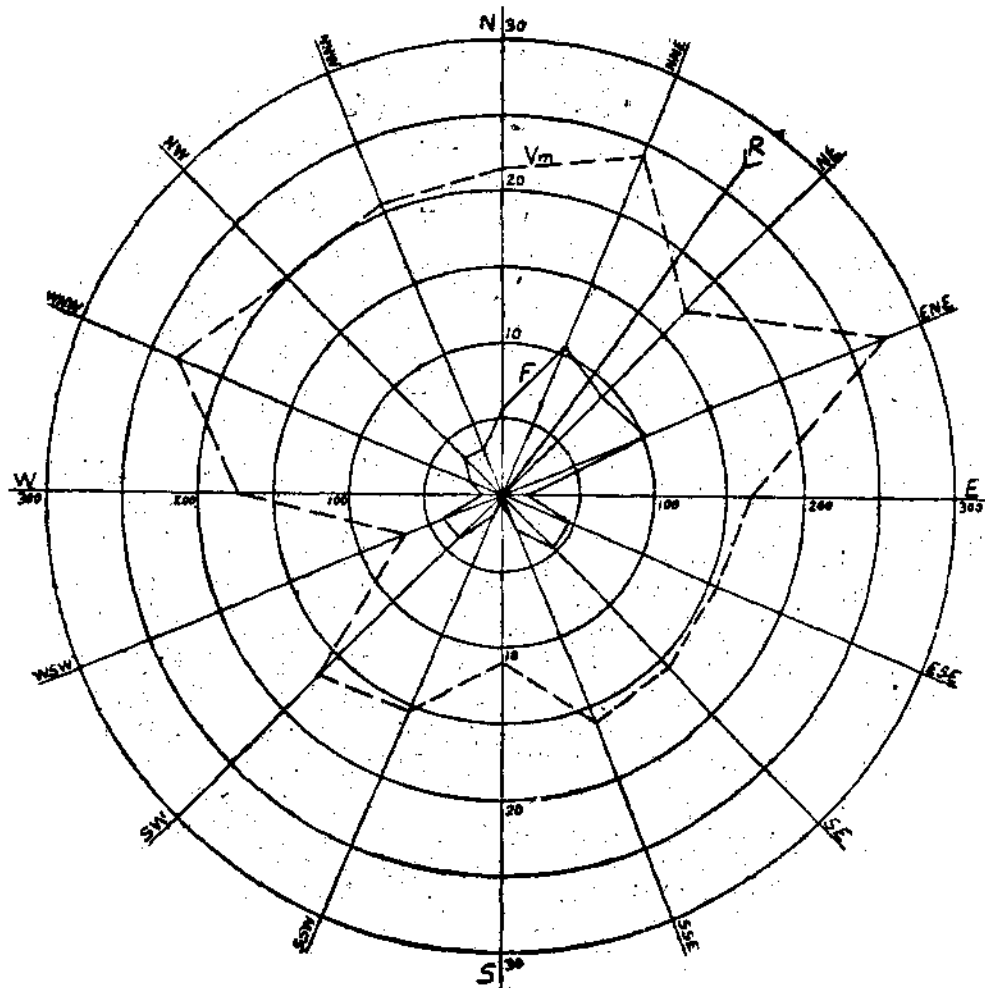
† Highest temperature ever recorded is 20.8° C on Feb. 28, 1925.
† Lowest temperature ever recorded is -6.0° C on Feb. 1, 1925.

中華民國二十一年二月份各項氣象要素逐日變遷圖
 March of Different Meteorological Elements in the Month of February, 1932.



中華民國二十一年二月份風向圖

Wind Rose for February, 1932,___



F.—FREQUENCY

V_m.—MEAN VELOCITY

R.—RESULTANT DIRECTION

DIRECTIONS	N	NNE	NE	ENE	E	ESE	SE	SSE	S	SSW	SW	WSW	W	WNW	NW	NNW	V	C
FREQUENCY	58	106	91	101	19	47	48	23	5	15	39	40	14	23	34	23	4	1
	8.3	15.1	13.1	14.5	2.8	6.8	6.9	3.3	0.7	2.2	5.5	5.7	2.0	3.3	4.9	3.4	0.6	0.1
DISTANCE TRAVELLED	1237.5	2627.5	1506.0	2787.5	305.0	734.0	761.0	376.0	55.0	220.5	850.5	874.5	243.5	531.0	681.0	667.0	28.5	
MEAN VELOCITY	21.4	24.1	17.2	27.6	16.6	18.0	15.8	10.1	11.3	13.3	13.7	8.8	17.2	22.1	20.0	20.6	70.1	
TOTAL DISTANCE TRAVELLED 13078.5 KMS.			RESULTANT DIRECTION E 20° 37' N.						RESULTANT VELOCITY 3.8 KM/HR.									

中華民國二十一年二月份氣象綱要

Monthly Summary for February, 1932.

氣 壓 Air Pressure

絕對最高	Extreme Maximum	772.10 ^{mm}	on 17th 10 ^h -11 ^h
絕對最低	Extreme Minimum	754.19	on 21st 17 ^h -18 ^h
最大每日較差	Maximum Diurnal Range	3.30	on 22nd
平 均	Mean	764.72	

溫 度 Air Temperature

絕對最高	Extreme Maximum	17.0°	on 21st 15 ^h -16 ^h
絕對最低	Extreme Minimum	-6.0	on 18th 4 ^h -5 ^h
最大每日較差	Maximum Diurnal Range	14.1	on 20th
最高平均	Mean Maximum	6.5	
最低平均	Mean Minimum	-1.4	
平 均	Mean	2.3	

風 Wind

絕對極高風速	Absolute Extreme Velocity	20.8 ^{m/s}	on 23rd 8 ^h 49 ^m
絕對最高風速	Absolute Maximum Velocity	17.2	on 23rd 8 ^h 50 ^m
合共行程	Total Distance Travelled	1397.95 kms	
合成風向	Resultant Direction	N 36° 37' E	
合成風速	Resultant Velocity	8.8 ^{kms/hr.}	

降 水 量 Precipitation

雨 量	Rainfall	5.1 ^{mm}	
雪 量	Snowfall	18.8	
總 量	Total Amount	23.9	
一日最多量	Greatest in 24 hours	8.6	on 7th
十分鐘內最多量	Greatest in 10 minutes	0.6	on 7th 13h 15m-25m

雜 記 Miscellaneous Informations

晴天日數	Clear days	7
曇天日數	Partly cloudy days	5
陰天日數	Cloudy days	12
雨天日數	Ramy days	2
雪天日數	Days with snow	3
有積雪日期	Days with snow on ground	6
有濕霧日數	Days with wet fog	1
有重霧日數	Days with fog	1
有霧日數	Days with mist	3
有霾日數	Days with haze	2
有霜日數	Days with hoar frost	11
有大風日數	Days with gale	1
有日暈日數	Days with solar halo	7
有日華日期	Days with solar corona	3
有月暈日數	Days with lunar halo	5
最低溫度低于零度日數	Days with min temp below 0°C.	20
平均溫度低于零度日數	Days with mean temp below 0°C.	10
最高溫度低于零度日數	Days with max. temp. below 0°C.	1

中華民國二十一年二月各小時氣象要素平均表

Mean Hourly Values of Meteorological Elements in the Month of February, 1932.

時間 Hour Nanking Standard Time	氣壓 Barometric Pressure 700mm+	溫度 Tempera- ture °C	濕度 Humidity		雲量 Mean Amount of Cloud 0-10	雨量 Rainfall Amount mm	能見度 Visibility 0-8	風 Wind	
			絕對 Absolute mm	相對 Relative %				向 Direction Dominant	速 velocity Horizontal km/hr
1	64.81	0.7	4.06	81.8		2.8		NNE,ENE	20.3
2	64.78	0.5	4.06	82.7		1.3		ENE	19.3
3	64.57	0.2	4.07	84.5		0.9		NE,ENE	19.1
4	64.42	0.0	4.04	85.7		1.5		NNE,NE	17.7
5	64.44	-0.2	4.07	85.8		1.6		NE,ENE	17.2
6	64.75	-0.4	4.02	87.8	6.2	0.5		NE	16.8
7	65.12	-0.5	3.98	88.5	6.9	0.4	6.0	NNE	17.9
8	65.41	0.3	4.06	84.5	6.6	1.0	5.7	ENE	18.0
9	65.69	1.6	4.19	79.5	6.8	0.3	6.3	ENE	18.0
10	65.74	3.0	4.05	70.8	6.7	0.3	6.6	ENE	16.6
11	65.74	4.0	3.95	64.3	6.1	0.8	6.8	NNE,ENE	19.4
12	65.11	4.8	3.95	62.0	6.5	0.6	6.8	NNE	20.8
13	64.46	5.2	3.98	60.0	6.6	1.7	6.9	N,NNE	21.4
14	63.91	5.5	3.96	58.7	7.1	1.7	7.0	NNE	21.4
15	63.72	5.8	3.98	59.0	7.1	0.2	7.1	NNE	23.6
16	63.66	5.5	3.92	58.2	6.7	0.2	7.1	NNE,NE	22.5
17	63.31	4.8	3.98	62.1	6.9	0.1	7.1	NNE	21.9
18	64.10	3.8	3.99	66.4	6.4	0.6		NNE	22.1
19	64.47	2.8	4.05	70.4		0.5		NNE	21.4
20	64.67	2.4	4.05	72.0		0.6		NE	22.3
21	64.94	1.9	4.12	76.0		0.8		NNE,NE	22.3
22	65.00	1.6	4.07	77.0		1.7		ENE	20.6
23	65.05	1.2	4.02	79.9		1.8		NE	21.1
Midn. 子正	65.03	0.8	3.93	79.0		2.5		NE	21.1
Totals or Means	64.72	2.3	4.02	73.9	6.7	23.9	6.7	NNE	20.1

本期印行之外埠報告地名表

List of stations whose data appear in this issue

1. 合作測候所 Cooperative Stations

廣州 Canton	*廈門 Amoy	昆明 Kunming
吳江 Wukiang	蘇州 Soochow	常熟 Changshu
無錫 Wushih	南通 Nantung	東臺 Tungtai
徐州 Süchow	濟南 Tanan	太原 Taiyuan
保定 Paoting	北平 Peiping	公主嶺 Kungchuling
*庫車 Kuchar	*迪化 Tibwa	

2. 海關測候所 Customs Stations

臨高 Lamko	瓊州 Kiungenow	北海 Pakhoi
龍州 Lungchow	遮浪角 Chilang Point	石碑山 Breaker Point
三水 Samshui	廣州 Canton	東澎島 Lamocks
汕頭 Swatow	梧州 Wuchow	東榕島 Chapel Island
廈門 Amoy	騰越 Tengyueh	烏邱嶼 Ockson
牛山島 Turnabout	東犬 Middle Dog	福州 Pagoda Anchorage
東湧 Tung Yung	溫州 Wenchow	長沙 Changsha
北魚山 Peiyushan	岳州 Yochow	重慶 Chungking
九江 Kiukiang	鎮海 Chinhai	小龜山 Steep Island
漢口 Hankow	宜昌 Ichang	大鵝山 Gutzlaff
花鳥山北島 North Saddle	蕪湖 Wuhu	吳淞 Woosung
佘山 Shaweishan	鎮江 Chunkiang	瑣琊島 S. E. Promontory
成山嶼 N. E. Promontory	威海衛 Weihaiwei	芝罘 Chefoo
橫嶼島 Howki	塘沽 Tangku	秦皇島 Chinwangtao
安東 Antung	牛莊 Newchwang	煙台 Aigun

*本期缺

中華民國二十一年二月廣州逐日氣象要素平均

Daily Values of Meteorological Elements at Canton in the Month of February, 1932.

日期 Days of the Month	氣壓 Baro- metric Pres- sure	溫度 Temperature				絕對 濕度 Absolute Humi- dity	相對 濕度 Rela- tive Humi- dity	露量 Mean A- mount of Cloud	日照 時數 Dura- tion of Sun- shine	雨量 Rain- fall A- mount	下雨 時期 Rain- fall Dura- tion	風向 Wind Direc- tion	風速 Wind Velo- city	雜 項 Miscellaneous Informations
		最高 Max.	最低 Min.	較差 Range	平均 Mean									
		700 ^{mm} +	°c	°c	°c									
1	61.43	28.2	14.7	8.5	18.8	14.53	87.5	9.0	3.4			SSE	0.5	☉ ≡ ∞
2	61.93	27.5	13.6	13.9	20.6	14.18	75.3	3.0	8.8			SSE	0.8	☉ ≡ ∞ △
3	60.87	26.0	14.0	12.6	20.1	14.76	79.5	6.5	6.0	0.2		SSE	1.5	●
4	61.60	18.3	11.2	7.1	14.1	11.39	97.0	10.0	0.0	29.5		NNW	3.1	●
5	66.00	12.5	7.3	5.2	10.4	7.17	77.0	10.0	0.0			NNW	4.1	☉
6	66.40	11.1	6.2	4.9	9.8	7.34	85.3	9.8	0.4	5.5		N	2.5	●
7	62.80	13.2	6.5	6.7	10.4	8.98	93.8	10.0	0.0	5.6		ENE	1.3	●
8	62.30	11.2	6.9	4.3	9.2	8.49	93.0	10.0	0.0	35.3		NNW	3.0	● ☉
9	66.83	5.1	3.5	1.6	5.1	5.94	93.0	10.0	0.0	5.5		NNW	4.8	● ☉
10	67.40	10.6	1.9	8.7	6.2	5.71	77.3	4.5	8.6			NNW	4.2	●
11	67.20	13.6	1.0	12.6	7.9	6.79	82.3	8.8	2.6			NNW	1.4	☉
12	65.47	21.5	7.8	13.7	15.3	11.90	81.8	3.5	7.1			NNW	0.6	☉ ≡
13	63.97	20.6	13.4	7.2	15.7	12.58	91.3	9.5	1.1	4.5		N	0.9	●
14	65.10	12.9	9.5	3.4	11.8	9.06	93.8	10.0	0.0	6.5		N	1.9	●
15	66.67	17.3	9.0	8.3	13.3	9.50	81.5	6.0	7.0	7.0		NNE	2.2	●
16	67.28	17.0	10.5	6.5	13.8	9.29	77.0	9.0	0.2			NNE	1.7	☉
17	68.28	18.3	11.0	2.3	12.0	9.37	90.0	10.0	0.0			N	1.8	☉
18	69.76	9.5	7.5	2.0	9.1	7.28	85.5	10.0	0.0			NNW	2.0	☉
19	68.12	11.3	7.7	3.6	9.7	7.96	88.3	10.0	0.0	0.5		NE	1.7	●
20	65.25	16.6	9.5	7.1	13.1	9.82	86.0	9.8	0.0	1.0		N	0.9	●
21	61.00	19.3	11.0	8.3	16.3	11.05	82.0	8.0	1.8			SE	1.4	☉ ≡
22	60.03	23.5	15.0	8.5	18.9	14.18	85.3	9.0	2.1			SE	0.3	☉ ≡
23	62.23	19.4	14.1	5.3	16.8	11.77	84.0	9.9	0.2	1.0		ENE	1.3	●
24	65.60	15.0	6.5	8.5	10.2	8.67	93.8	10.0	0.0	5.0		N	4.1	● ≡ ∞
25	69.18	9.6	4.6	5.0	7.6	5.68	72.5	9.9	0.2			N	3.8	☉
26	68.17	9.5	5.9	3.6	7.6	6.10	78.3	10.0	0.0	2.8		N	2.1	●
27	69.73	5.9	3.5	2.4	5.0	6.10	94.0	10.0	0.0	5.1		NNW	3.8	●
28	70.31	14.1	8.6	10.5	9.0	6.70	63.3	0.8	9.2			N	3.6	☉
29	69.53	15.9	4.0	11.9	10.3	6.34	64.0	0.0	9.3			NNE	2.0	☉
總數 Totals 或 平均 Means	65.53	15.4	8.8	7.0	12.0	9.27	84.0	8.1	68.6	116.0			2.2	

地點 廣州中山大學農林科 北緯 Lat. 23° 08' N., 東經 Long. 113° 17' E.
 Location Sun Yat-Sun University, Canton. 高度 Altitude 13.4 M.
 測測時間 Time of Observation 2, 8, 10, 14, 18, 22 hrs. (*得自自記儀器 Taken from self-recording instruments.)
 自去年五月份起氣壓數目已按溫度海力海平面等之訂正 The pressure readings are corrected for temperature latitude and altitude since May, 1930

中華民國二十一年二月昆明逐日氣象要素平均

Daily Values of Meteorological Elements at Kunming in the Month of February, 1932.

日期 Days of the Month	風壓 Baro- metric Pres- sure	溫度 Temperature				絕對 濕度 Absol- ute Humid- ity	相對 濕度 Rela- tive Humid- ity	雲量 A- mount of Cloud	日照 時數 Dura- tion of Sun- shine	雨量 Rain- fall A- mount	下雨 時數 Rain- fall Dura- tion	風向 Wind Direc- tion	風速 Wind Velo- city	雜項 Miscellaneous Informations
		最高 Max.	最低 Min.	較差 Range	平均 Mean									
		700 ^{mm} °c	°c	°c	°c									
1	61.66	10.7	4.5	12.2	10.3	5.28	62.3	0.0				SW	3.0	○ J
2	61.73	10.0	5.2	10.8	10.4	6.10	71.7	5.5				SW	2.5	● ≡
3	59.50	17.0	5.7	11.3	9.3	5.95	79.7	1.5	2.9	0.5		W	6.0	● ≡
4	58.83	14.8	5.0	9.8	9.1	6.65	72.3	3.5				S	2.3	○ J
5	59.36	13.0	6.0	5.4	8.5	7.01	91.3	10.0	21.3	10.0		N	3.3	● ≡
6	57.76	13.3	0.8	0.5	8.6	7.20	87.0	10.0	16.9	8.5		S	4.9	● ≡
7	56.18	14.2	6.2	8.6	9.8	6.03	82.0	1.5	4.4	5.0		SW	4.3	●
8	61.41	11.5	2.7	8.9	6.2	5.18	71.6	7.5				ESE	1.7	○ J
9	67.34	5.3	1.8	4.0	2.4	5.70	87.3	10.0	6.6	11.0		S	2.2	● ⊕
10	62.04	10.6	2.7	7.9	7.1	4.83	75.3	7.5				SSW	2.2	●
11	62.91	12.9	3.2	9.7	8.2	4.66	67.6	2.0				WSW	2.5	○ J ≡
12	62.00	14.3	4.0	10.3	9.2	5.30	59.3	1.5				W	2.0	○ J
13	61.64	14.3	5.0	9.3	9.6	6.22	63.9	1.0				SW	3.2	○
14	61.75	16.3	7.3	9.0	11.2	7.10	63.3	1.5				SW	4.1	○
15	62.85	17.3	6.0	10.3	11.3	8.41	74.3	2.5				SW	5.2	○
16	60.84	17.0	5.4	11.6	11.3	7.90	72.3	3.5				WSW	4.5	●
17	63.63	13.0	7.3	5.7	7.7	6.74	87.0	9.3	5.3	7.0		ESE	1.5	● T ≡
18	64.41	13.6	8.3	5.4	10.0	7.01	81.0	10.0	1.9	2.5		W	4.3	● ▲ ≡
19	63.03	15.1	7.5	7.6	11.2	6.99	69.0	4.1				W	4.7	● ≡
20	61.95	16.3	6.2	10.1	10.8	6.58	68.3	4.8				W	3.5	●
21	60.85	16.0	7.7	8.3	10.8	7.92	71.3	7.5	1.1	1.5		W	3.5	●
22	59.18	17.2	7.0	10.2	11.5	8.04	60.0	0.5				WSW	4.7	○ J
23	59.37	17.9	5.5	13.4	10.9	6.55	61.3	0.0				W	2.6	○ J
24	65.33	12.3	3.9	8.4	7.6	5.60	77.3	6.5				SE	3.9	● J
25	67.04	5.3	2.3	3.0	3.7	4.51	89.7	10.0	I	0.0		SE	2.0	⊙ ≡
26	60.60	13.3	5.0	8.3	9.3	5.28	64.0	6.0				W	2.6	● ≡
27	63.68	14.3	4.0	10.3	8.8	5.85	68.7	5.0				SE	1.8	● ≡
28	64.50	14.7	5.7	9.0	9.3	6.32	71.6	5.0				SW	4.7	● ≡
29	63.43	16.3	5.3	11.0	10.7	6.29	66.3	1.0				W	4.8	○ ≡
總數 或 平均 Totals or Means	61.91	14.1	5.3	8.8	9.1	6.86	73.0	4.7	60.4	46.0			3.4	

地點: 昆明第一得測候所 北緯 Lat. 25°04' N; 東經 Long. 102°45' E.

Location: 1st Meteorological Station, Kunming. 高度 Altitude 1808.0 M.

觀測時間 Time of Observations 6, 11, 21 hrs.

自本年一月份起風壓數已經溫度高度及海平面之訂正 The pressure readings are corrected for temperature, latitude and altitude, since January, 1932.

中華民國二十一年二月吳江逐日氣象要素平均

Daily Values of Meteorological Elements at Wu-Kiang in the Month of February, 1932.

日期 Days of the Month	氣壓 Baro- metric Pres- sure	溫度 Temperature				絕對 濕度 Absolute Humid- ity	相對 濕度 Rela- tive Humid- ity	雲量 Mean A- mount of Cloud	日照 時數 Dura- tion of Sun- shine	雨量 Rain- fall A- mount	下雨 時期 Rain- fall Dura- tion	風向 Wind Direc- tion	風速 Wind Velo- city	雜項 Miscellaneous Informations
		最高 Max.	最低 Min.	較差 Range	平均 Mean									
		700 ^{mm} °c	°c	°c	°c									
1	69.70	8.3	3.3	5.0	5.9	63.0	91.6	8.0	2.7	3.0	ENE	2.3	●	
2	69.30	9.0	4.3	4.7	8.0	6.40	89.0	5.0			E	3.0	● 三	
3	62.70	7.3	3.7	3.6	5.3	5.50	83.7	6.7			NNW	3.7	● 三	
4	63.70	6.7	3.0	3.7	4.3	5.40	81.0	10.0	0.0	0.0	NW	3.3	×	
5	63.60	6.3	2.3	4.0	5.0	5.30	80.3	10.0			NNW	4.0	◎	
6	64.30	5.7	1.4	4.3	4.2	4.90	80.7	8.3			NE	3.3	◎ 三	
7	63.30	3.3	1.3	2.0	2.0	4.20	79.3	10.0	6.7	1.0	NW	2.3	×	
8	63.00	5.3	2.0	3.3	5.0	4.30	81.0	10.0	5.3		NE	3.0	×	
9	64.30	4.9	1.3	3.6	2.7	4.30	82.3	10.0	3.7	4.0	NW	3.0	●	
10	64.30	5.7	1.7	4.0	4.3	4.70	81.0	5.0			N	3.3	●	
11	64.30	6.0	2.3	3.7	4.7	4.70	83.0	4.0			ENE	4.0	● 三	
12	66.30	7.3	2.7	4.6	5.5	4.80	80.0	7.0			ENE	4.0	●	
13	63.00	6.3	2.3	4.0	4.3	4.30	78.3	5.0			NE	3.0	●	
14	63.70	5.3	1.0	4.3	4.7	4.30	80.3	4.3			SE	3.0	●	
15	65.40	6.4	2.0	4.4	4.3	4.90	82.3	5.3			ESE	3.3	●	
16	67.30	5.7	1.3	4.4	3.7	5.20	80.3	9.0	3.7	2.3	NE	4.0	×	
17	64.70	6.3	2.0	4.3	5.3	5.10	89.3	8.0	1.3	1.0	NE	3.0	●	
18	63.30	7.3	1.7	5.6	5.3	4.90	84.3	3.3			SE	3.0	●	
19	64.30	6.3	1.3	5.0	4.9	4.80	82.4	3.3			SE	3.3	● 三	
20	63.30	7.4	2.1	5.3	5.3	5.10	80.3	2.0			SE	3.0	○ 1	
21	59.30	4.7	1.3	3.4	3.3	4.40	84.3	9.0	2.7	2.0	NE	3.0	●	
22	57.30	6.3	1.3	5.0	4.3	4.70	83.7	7.3			SE	3.0	●	
23	56.30	6.7	1.3	5.4	4.7	4.20	81.0	7.0			NNE	3.0	●	
24	56.70	6.3	1.3	5.0	4.7	4.90	84.3	7.0			ENE	3.0	●	
25	56.30	6.0	1.0	5.0	4.4	5.10	82.3	2.0			SE	3.3	○ 1	
26	56.40	5.7	0.7	5.0	4.7	4.30	79.3	1.3			NE	4.0	○	
27	57.20	5.3	1.3	4.0	2.7	4.10	80.3	1.7			NE	4.3	○	
28	59.30	6.3	1.7	4.6	3.7	4.60	82.4	2.0			NNW	4.3	○	
29	53.60	5.7	1.3	4.4	4.0	5.10	80.3	5.3	1.7	1.0	NW	3.0	●	
總計 Totals 或 平均 Means	61.30	6.3	1.9	4.3	4.5	4.80	82.3	6.1	42.3	20.3		3.3		

地點 吳江蘇中縣村師範學校 北緯 Lat. 31°14' N, 東經 Long. 120°40' E
 Location: Country Normal School of Soochow 高度 Altitude 3.5 M.
 Academy, Wu-Kiang

觀測時間 Time of Observations 7, 13, 18, hrs.

*海向空盒氣壓計 Taken from Aneroid Barometer

中華民國二十一年二月常熟逐日氣象要素平均

Daily Values of Meteorological Elements at Changshu in the Month of February, 1932.

日期 Days of the Month	氣壓 Baro- metric Pres- sure	溫度 Temperature				絕對 溫度 Absolute Humid- ity	相對 濕度 Rela- tive Humid- ity	雲量 Mean A- mount of Clead	日照 時數 Dura- tion of Sun- shine	雨量 Rain- fall A- mount	下雨 時數 Rain- fall Dura- tion	風向 Wind Direc- tion	風速 Wind Vele- city	備 項 Miscellaneous Informations
		最高 Max.	最低 Min.	較差 Range	平均 Mean									
		700 ^{mm} +	°c	°c	°c									
1	57.70	9.4	5.5	3.9	7.7	7.40	98.3	10.0	0.0	T		NNE	2.9	☉☉☉
2	60.45	10.4	1.8	8.6	6.6	6.42	87.2	8.4	2.7			NNE	5.4	☉
3	61.69	4.8	1.8	3.0	3.4	5.98	85.8	10.0	0.0	2.4		NE	6.6	△✕
4	62.76	3.0	-0.8	3.8	0.6	4.36	90.0	10.0	0.0	1.4		NNE	6.7	✕
5	66.04	1.0	-1.8	2.8	-0.8	3.28	68.3	10.0	0.0			NNW	4.8	☉
6	65.78	0.6	-2.0	2.6	-0.7	2.81	68.3	10.0	0.0			NNW	5.4	☉
7	61.81	0.6	-2.2	3.0	0.0	4.52	98.4	10.0	0.0	9.4	16.0	NNE	5.9	✕
8	60.37	4.5	-0.6	5.1	2.9	5.54	98.5	10.0	0.0	5.9		NNE	4.4	●△
9	61.60	3.7	-0.6	4.3	0.8	4.06	83.3	10.0	0.0	T		NNW	5.5	☉☉☉
10	62.00	3.7	-2.4	6.1	0.5	3.37	70.6	5.4	9.1			WNW	6.6	●
11	62.38	7.0	-3.0	10.0	1.9	3.89	75.1	6.0	8.6			SSW	2.4	☉☉☉
12	61.80	10.5	0.0	10.5	5.1	5.07	78.7	8.7	2.3			WNW	4.9	☉☉☉
13	63.04	3.4	0.8	2.6	2.3	50.0	92.8	10.0	0.0	2.2	6.0	NNE	3.7	✕
14	61.69	8.0	-0.6	8.6	3.4	4.32	78.3	6.6	6.2			S	2.9	●☉
15	60.33	10.0	2.8	7.2	5.2	4.67	71.8	5.0	8.7			NW	3.0	●☉
16	66.77	6.4	-2.0	8.4	2.0	3.42	87.3	5.0	9.3			NNE	7.1	●☉
17	67.44	2.3	-3.8	6.1	-1.5	2.83	70.1	8.8	1.7			NNE	4.9	☉☉☉
18	66.31	4.6	-5.0	9.6	-0.2	2.42	54.6	0.3	9.7			NE	2.7	☉
19	61.22	10.1	-2.6	12.7	3.8	4.17	69.5	2.4	7.9			SW	4.7	☉
20	60.32	11.0	-0.4	11.4	4.8	4.37	72.2	1.5	9.7			SSE	3.6	☉
21	55.91	10.6	2.6	8.0	7.7	7.07	90.8	9.9	1.0			SSE	1.6	☉
22	59.78	10.5	3.5	7.0	7.0	6.91	91.0	10.0	0.1			NE	4.7	☉☉☉
23	64.02	6.5	1.8	4.7	2.9	3.95	77.8	9.8	1.2			NNE	9.2	☉
24	64.40	4.2	-0.2	4.4	0.7	3.20	70.4	10.0	1.0	0.2		NNW	6.3	✕
25	64.43	5.9	-4.4	10.3	0.7	2.61	68.3	1.5	10.1			WSW	3.8	☉☉☉
26	63.34	8.7	-1.4	10.1	3.9	3.66	83.5	4.3	6.1			NNW	4.3	●
27	66.74	3.5	-3.4	6.9	-0.7	2.52	58.4	4.1	6.5			NNW	5.1	●
28	64.61	6.0	-4.2	10.2	0.8	2.42	50.7	0.9	9.5			NW	6.1	☉
29	63.59	9.0	-2.2	11.2	4.2	2.93	49.6	0.0	10.1			NW	4.2	☉☉☉
總數 或 平均	Totals or Means	62.01	6.2	-0.8	7.0	3.4	4.22	75.6	6.7	121.5	31.5	22.0	7.8	

地點 常熟虞山半亭亭觀候所

北緯 Lat. 31°41' N; 東經 Long. 120°28' E.

Location Meteorological Station of Changshu.

高度 Altitude 90.8 M.

觀測時間 Time of Observations 2, 6, 9, 12, 15, 18, 21, 24 hrs.

(* 攝自自記儀器紀錄 Taken from

The rainfall is for 24 hrs ending at 6 a.m.

Aneroid Barometer)

中華民國二十一年二月無錫逐日氣象要素平均

Daily Values of Meteorological Elements at Wusih in the Month of February, 1932.

日期 Days of the Month	氣壓 Baro- metric Pres- sure	溫度 Temperature				絕對 濕度 Absolute Humi- dity	相對 濕度 Rela- tive Humi- dity	雲量 Mean A- mount of Cloud	日照 時數 Dura- tion of Sun- shine	雨量 Rain- fall A- mount	下雨 時期 Rain- fall Dura- tion	風向 Wind Direc- tion	風速 Wind Velo- city	雜項 Miscellaneous Informations
		最高 Max.	最低 Min.	較差 Range	平均 Mean									
		°C	°C	°C	°C									
	760					mm	%	0-10	h	mm	h:m	Domi- nant	m/s	
1	67.02	8.0	6.2	2.3	7.4	7.10	92.8					ESE	6.7	●
2	70.67	8.7	5.7	3.0	7.3	6.32	82.7					NE	5.2	●
3	71.50	4.4	2.6	1.8	3.5	5.24	89.0					E	2.5	⊙
4	72.17	3.3	0.8	3.0	1.3	4.63	92.0			2.2		ENE	4.3	✕
5	75.23	0.7	-0.7	1.4	0.0	2.98	64.7					NE	9.0	⊙
6	74.93	0.0	-1.1	1.1	0.6	3.44	72.3					ENE	7.5	⊙
7	70.40	0.5	-0.8	1.3	0.2	4.37	94.0			12.0		ENE	1.6	✕
8	69.50	1.8	1.1	0.7	1.5	4.91	96.3					NW	5.5	—
9	71.50	2.5	0.8	1.9	1.6	4.08	78.7					ENE	5.3	⊙
10	71.50	2.3	-1.1	3.4	0.6	3.59	75.0					NE	6.0	—
11	71.83	1.0	-1.1	2.1	-0.1	4.13	91.0					N	1.1	○
12	71.43	7.3	1.0	6.3	4.2	5.20	84.0					W	1.0	—
13	72.10	2.7	1.7	1.0	2.2	5.05	94.0					E	0.5	—
14	71.00	1.6	-3.7	5.3	1.1	4.32	87.0					E	0.1	⊙
15	71.50	6.0	0.7	5.3	2.7	4.06	73.0					N	0.2	—
16	76.07	8.5	2.0	6.5	5.2	4.24	63.7					ESE	2.4	—
17	77.67	1.3	-2.3	3.6	-0.1	2.91	64.3					NE	3.3	⊙
18	76.13	1.5	-3.5	5.0	-1.0	2.70	64.3					ENE	0.8	○
19	70.57	5.7	0.7	5.0	3.3	3.74	65.3					W	10.3	●
20	68.41	9.5	0.8	8.7	5.1	4.74	72.3					SW	9.3	●
21	63.38	9.8	6.9	2.9	8.3	6.93	85.3					SW	3.0	⊙
22	64.70	10.9	7.2	3.7	9.1	7.20	83.3					ESE	11.7	⊙
23	62.97	5.8	3.3	2.5	4.1	3.87	62.7					SE	11.5	⊙
24	63.50	2.7	0.2	2.5	1.4	3.30	65.3					NE	10.7	⊙
25	72.92	3.5	-2.5	6.0	0.5	2.76	58.3					N	3.7	○
26	71.87	5.3	0.4	4.9	2.9	3.16	56.3					NW	5.5	●
27	75.50	3.6	-2.7	6.3	0.5	2.61	55.3					NE	6.3	●
28	72.77	3.7	-2.2	5.9	0.8	2.57	52.7					NNE	2.8	○
29	71.46	5.7	0.5	5.2	3.1	3.08	53.3					N	6.4	○
總數 Totals 或 平均 Means	71.76	4.4	0.7	3.7	2.7	4.25	74.8			14.2			4.8	

地點: 無錫江蘇省立教育學院 北緯 Lat. 31°31' N.; 東經 Long. 120°50' E.

Location: Kiangsu Provincial College of Educa- 高度 Altitude 6.7 M.

tion, Wusih, Kiangsu.

觀測時間 Time of Observations: 7, 13, 21 hrs.

中華民國二十一年二月南通遂日氣象要素平均

Daily Values of Meteorological Elements at Nantung in the Month of February, 1932.

日期 Days of the Month	氣壓 Baro- met- ric Pres- sure	溫度 Temperature				絕對 濕度 Absolute Humi- dity	相對 濕度 Reli- tive Humi- dity	雲量 Mean A- mount of Cloud	日照 時數 Dura- tion of Sun- ship	雨量 Rain- fall A- mount	下雨 時期 Rain- fall Dura- tion	風向 Wind Direc- tion	風速 Wind Velo- city	雜項 Miscellaneous Informations
		最高 Max.	最低 Min.	較差 Range	平均 Mean									
		°C	°C	°C	°C									
1	66.05	9.1	-5.1	4.0	7.1	73.7	97.7	9.7	0.0	0.5	5.0	ENE	5.3	● 三
2	69.05	9.7	6.5	3.2	6.1	59.0	83.7	8.8	3.5			NW	21.7	⊙ 三
3	60.04	3.7	0.3	3.4	2.7	4.63	82.8	10.0	0.0	0.2	3.3	NNE	23.7	● 三
4	60.83	2.1	-0.4	2.5	0.4	4.18	88.8	10.0	0.0	2.0	13.8	N	33.5	✕ 四
5	63.68	-0.2	-2.1	1.9	-1.4	3.00	72.7	10.0	0.0			NW	30.2	⊙
6	63.71	1.0	-2.4	3.4	-1.1	3.02	72.2	10.0	0.7			NW	15.2	⊙
7	59.48	1.8	-2.8	4.6	0.2	4.43	95.0	10.0	0.0	3.9	13.8	NE	15.3	✕
8	58.68	4.8	-0.3	5.1	2.9	5.55	97.8	10.0	0.0	4.5	24.0	N	19.8	●
9	59.57	2.9	-0.2	3.1	0.9	3.93	81.0	9.7	1.0	0.4	8.4	NW	31.7	✕
10	59.62	3.2	-2.8	6.0	-0.2	3.10	69.3	6.7	9.5			WNW	30.3	⊙ 1
11	60.68	5.6	-2.5	8.1	1.8	3.63	69.5	0.8	10.2			WNW	14.5	⊙ 1
12	60.21	9.4	0.8	8.6	5.3	5.05	76.3	7.8	4.0	T	0.8	WNW	24.5	●
13	61.58	4.0	1.8	2.2	2.0	4.65	88.0	8.3	0.0	0.9	4.3	NNE	13.8	✕
14	60.33	8.4	-1.2	9.6	3.4	4.15	72.5	3.5	8.6			N	13.3	● D
15	60.51	9.8	1.5	8.3	5.7	4.70	70.0	1.7	9.6			N	17.8	⊙
16	64.63	4.8	-1.0	5.8	1.0	2.83	69.5	3.2	10.1			N	32.3	●
17	66.13	1.2	-4.6	5.8	-2.2	2.42	63.0	9.0	5.2			NNW	21.8	⊙
18	64.78	4.2	-5.4	9.6	-0.7	2.10	48.8	0.3	10.1			NNW	13.0	⊙ 1
19	59.17	9.2	-2.6	11.8	4.2	3.67	60.3	2.7	10.1			SW	33.2	⊙ 1
20	58.84	8.3	-1.5	9.8	4.1	3.57	60.3	5.0	10.3			ESE	27.5	● 1
21	63.80	11.9	2.6	9.3	7.6	6.62	85.5	10.0	3.4			ESE	18.0	⊙
22	57.93	10.1	6.5	3.6	6.5	6.65	91.7	10.0	0.0			NNW	26.8	⊙ 三
23	62.62	5.7	0.8	4.9	2.6	3.62	50.0	10.0	3.4			NNE	37.0	⊙
24	62.34	3.2	-1.1	4.3	0.5	2.90	32.2	9.7	4.9			NW	36.0	⊙
25	62.28	5.3	-3.4	8.7	1.0	1.95	40.0	0.8	10.3			WNW	26.3	⊙
26	61.32	9.8	-0.4	10.2	4.7	3.20	51.0	6.7	9.0			SSW	22.2	● 1
27	64.61	2.1	-4.0	6.1	-1.6	1.78	45.5	5.0	8.9			WNW	36.2	● 1
28	62.49	5.2	-3.1	8.3	1.1	1.88	39.5	1.0	10.5			WNW	38.0	⊙
29	61.59	8.3	-1.5	9.8	4.1	1.98	35.5	0.0	10.7			W	24.5	⊙
總數 或 平均 Totals or Means	60.92	5.7	-0.6	6.3	2.4	3.89	69.9	6.6	153.9	12.7	73.4		24.2	
年平均 Normal														

地點: 南通軍山觀象台 北緯 Lat. 31°57' N. 東經 Long. 120°56' E

Location: Chun Shan Observatory, Nantung. 高度 Altitude 110.4 M.

觀測時間 Time of Observation: 6, 9, 12, 15, 18, 21 hrs.

電力之訂正 Reduction to standard gravity 0.88m.

海平面之訂正 Reduction to mean sea level +10.30 mm.

中華民國二十一年二月東臺逐日氣象要素平均

Daily Values of Meteorological Elements at Tungtai in the Month of February, 1932.

日期 Days of the Month	氣壓 Baro- met- ric Pre- sure	溫度 Temperature				絕對 濕度 Absolute Humidity	相對 濕度 Relative Humidity	雲量 Mean A- mount of Cloud	日照 時數 Dura- tion of Sun- shine	雨量 Rain- fall A- mount	下雨 時期 Rain- fall Dura- tion	風向 Wind Direc- tion	風速 Wind Velo- city	雜項 Miscellaneous Informations
		最高 Max.	最低 Min.	較差 Range	平均 Mean									
		700mm *	°c	°c	°c									
1	60.90	8.5	4.0	4.5	7.0	6.63	87.0	10.0	0.0	1.3		ESE	2.0	●
2	63.40	8.6	6.0	2.6	7.1	6.79	91.0	7.5	5.2			WNW	4.9	●
3	66.20	3.5	0.8	2.7	3.0	4.54	80.0	10.0	0.0	13.5		N	6.2	✕
4	66.00	2.0	0.0	2.0	0.7	4.19	87.0	10.0	0.0	1.0		N	8.3	✕
5	68.60	0.0	-2.0	2.0	-0.5	3.08	70.0	10.0	0.0			N	8.3	●
6	68.60	-0.3	-3.3	3.0	-1.1	3.23	77.0	10.0	0.0			NW	7.5	●
7	61.00	3.0	-3.7	6.7	0.8	4.93	81.0	7.5	0.0	3.0		WNW	2.4	✕
8	64.30	3.5	0.0	3.5	3.5	5.54	94.0	10.0	0.0	T		ESE	9.2	●
9	66.60	3.0	0.0	3.0	1.6	3.91	76.0	4.0	4.0			N	6.6	●
10	64.10	1.0	-3.7	4.7	-0.5	3.39	77.0	0.0	7.3			WNW	7.5	○
11	65.40	7.0	-4.0	11.0	1.9	3.83	73.0	0.0	9.5			E	3.7	○
12	64.60	7.0	-0.3	7.3	4.8	5.35	83.0	6.0	2.8	T		SW	6.2	●
13	66.60	3.7	-1.1	4.8	2.6	4.03	73.0	10.0	0.0			N	6.8	●
14	65.50	7.0	-3.8	10.8	2.0	4.00	77.0	0.0	9.1			E	1.6	○
15	64.80	8.0	0.0	8.0	4.9	5.14	79.0	4.0	4.2	T		E	8.7	●
16	70.00	3.2	-3.4	6.7	1.4	2.84	56.0	0.0	9.2			NNW	5.4	○
17	71.50	-0.5	-5.2	4.7	-2.3	2.64	69.0	3.7	4.6			N	5.4	●
18	70.30	1.7	-6.2	7.9	-0.2	2.48	55.0	0.0	9.3			W	2.9	○
19	64.40	8.0	-4.8	12.8	3.5	3.53	60.0	0.0	3.8			SSW	7.8	○
20	64.40	5.8	-4.0	9.8	2.5	3.84	70.0	0.0	8.2			E	3.3	○
21	58.90	15.3	2.0	13.3	9.9	6.86	75.0	2.5	3.1			SE	7.0	○
22	62.50	5.5	1.0	4.5	4.8	5.74	89.0	10.0	0.0			N	7.0	●
23	69.00	3.0	-0.3	3.3	2.2	4.51	84.0	6.0	5.4			ESE	9.2	●
24	68.00	2.5	-1.0	3.5	1.3	3.37	67.0	7.5	2.5			NW	7.8	●
25	67.30	3.5	-5.2	8.8	0.8	2.77	57.0	0.0	9.2			NW	5.0	○
26	66.60	8.3	-4.6	12.9	3.2	3.63	63.0	2.5	10.2			SW	5.4	○
27	69.20	1.5	-5.0	6.5	-1.0	2.53	60.0	0.0	8.9			WNW	8.3	○
28	66.90	3.5	-5.0	8.5	0.4	2.55	54.0	0.0	10.1			NW	7.5	○
29	66.00	6.7	-5.3	12.0	2.1	2.88	54.0	0.0	10.3			WNW	4.1	○
總數 或 平均 Totals or Means	65.80	4.6	-2.0	6.6	2.3	4.09	73.0	4.5	146.9	13.8			5.9	

地點 東台海軍陸軍公署 北緯 Lat. 23°09' N 東經 Long. 120°33' E

Location: Meteorological Station of Tungtai 高度 Altitude 6.8 M.

觀測時間 Time of Observations 6, 14, 22 hrs.

— 中華民國二十一年二月徐州逐日氣象要素平均

Daily Values of Meteorological Elements at Suchow in the Month of February, 1932.

日期 Days of the Month	氣壓 Baro- met- ric Pres- sure	溫度 Temperature				絕對 濕度 Absol- ute Humid- ity	相對 濕度 Rela- tive Humid- ity	露量 Mean A- mount on Cloud	日照 時數 Dura- tion of Sun- shine	雨量 Rain- fall A- mount	下雨 時數 Rain- fall Dura- tion	風向 Wind Direc- tion	風速 Wind Vele- city	雜項 Miscellaneous Informations
		最高 Max.	最低 Min.	較差 Range	平均 Mean									
		700 ^{mm} °c	°c	°c	°c									
1	65.81	6.9	2.9	4.0	4.9	6.31	97.3	10.0	0.0	0.2		SE	6.5	● ≡
2	68.15	8.0	2.3	5.7	5.1	5.21	78.5	2.5	7.8			N	18.3	○
3	71.53	0.2	-2.0	2.2	-0.6	4.10	93.5	10.0	0.0	4.5		NE	6.6	✱
4	72.92	0.9	-5.7	6.6	-2.4	3.08	82.1	6.5	4.1			NE	6.6	● ☒
5	74.90	1.4	-8.6	10.0	-3.6	2.62	76.8	2.2	8.3			W	9.0	○
6	74.35	1.7	-7.7	9.4	-3.0	2.91	81.9	9.7	6.6			W	5.2	●
7	71.01	0.4	-4.5	4.9	-2.0	3.42	87.9	10.0	0.0	0.2		W	3.5	✱
8	70.97	1.8	-3.2	4.5	-0.9	4.00	93.6	10.0	0.0	0.7		NE	8.5	✱
9	71.35	3.6	-2.8	6.4	0.4	3.82	81.2	8.0	3.2			N	4.2	●
10	70.24	3.8	-8.0	11.8	-2.1	3.17	81.8	0.0	9.2			W	6.7	○
11	69.29	5.4	-5.8	11.2	-0.2	3.79	83.7	4.0	4.5			S	10.2	●
12	69.47	9.4	-1.7	11.1	3.8	4.87	80.7	4.5	7.8			N	11.9	●
13	71.87	7.1	-2.7	9.8	2.2	3.76	69.9	8.2	2.9			SE	2.4	●
14	70.13	8.8	-5.8	14.6	1.5	3.88	76.0	5.7	7.5			S	8.7	●
15	70.04	10.0	-3.4	13.4	3.3	3.89	66.8	0.0	9.1			N	14.7	○
16	74.40	4.3	-6.8	11.1	-1.2	2.62	82.9	1.5	7.5			NE	18.2	○
17	76.08	2.7	-10.5	13.2	-3.9	1.63	48.7	4.2	8.3			NE	7.9	●
18	73.54	5.2	-10.3	15.5	-2.5	2.57	69.3	0.0	9.4			S	12.0	○
19	68.58	11.5	-3.6	15.1	3.9	4.42	72.5	0.7	8.0			NE	22.0	○
20	67.93	7.9	-6.0	13.9	0.9	3.42	69.9	7.2	3.9			SE	21.8	●
21	63.33	16.0	-2.5	18.5	6.7	5.89	79.7	2.5	8.3			SE	12.0	○
22	67.54	6.3	-1.6	7.9	2.3	3.46	63.8	9.5	0.6			NE	27.0	●
23	74.35	2.4	-3.5	5.9	-0.5	1.58	36.3	10.0	0.0			E	36.5	●
24	74.25	4.3	-4.6	8.9	-0.5	1.89	43.0	6.5	5.2			E	9.5	●
25	71.81	7.5	-7.1	14.6	0.2	2.60	56.6	2.5	8.1			NW	10.7	○
26	71.08	7.0	-8.1	15.1	-0.5	2.60	58.7	2.7	8.6			E	19.8	○
27	74.48	2.8	-8.8	11.6	-3.0	1.68	47.3	0.0	9.3			NW	17.4	○
28	72.58	6.4	-9.9	16.3	-1.7	1.75	44.4	0.0	9.1			W	14.7	○
29	70.58	10.6	-7.3	17.9	1.6	2.36	46.8	0.0	9.6			W	13.5	○
總數 或 平均 Totals or Means	71.18	5.6	-5.1	10.7	0.8	3.28	70.0	4.8	166.6	5.6			12.4	

地點 徐州麥作試驗場 北緯 Lat. 34° 10' N; 東經 Long. 117° 19' E.

Location: Wheat Experiment Station, Suchow 高度 Altitude 3.5 M.

觀測時間 Time of Observation: 6, 7, 11, 14, 17 hrs.

中華民國二十一年二月濟南逐日氣象要素平均

Daily Values of Meteorological Elements at Tsinan in the Month of February 1932.

日期 Days of the Month	氣壓 Baro- metric Pres- sure	溫度 Temperature				絕對 濕度 Absolute Humid- ity	相對 濕度 Relative Humid- ity	雲量 Amount of Cloud	日照 時數 Dura- tion of Sun- shine	雨量 Rain- fall A- mount	下雨 時期 Rain- fall Dura- tion	風向 Wind Direc- tion	風速 Wind Velo- city	雜項 Miscel- laneous Informa- tion
		最高 Max.	最低 Min.	較差 Range	平均 Mean									
		760 ^{mm} 子	°c	°c	°c									
1	66.03	6.6	2.2	4.4	5.2	5.42	72.2	10.0	0.0			SW	1.0	☉
2	70.76	5.2	-2.0	7.2	1.9	8.72	73.4	0.4	7.6			NE	4.2	☉ ☽ ↑
3	74.33	0.4	-5.0	5.4	1.6	3.13	77.9	7.8	0.0			NE	4.2	☉ ↑
4	67.77	0.5	-6.3	6.8	3.0	2.68	73.2	4.2	9.7	T		NE	3.7	☉ ☽ ↑
5	77.00	1.2	-9.4	10.6	3.7	2.51	76.0	0.0	7.0			NE	1.5	☉ ☽ ↑
6	75.84	1.4	-8.5	9.9	3.0	2.22	67.7	0.6	8.7			NE	1.4	☉ ☽ ↑
7	70.99	1.0	-6.6	7.6	2.5	2.38	61.6	9.8	0.0			NE	1.3	☉ ↑
8	72.33	1.2	-4.2	5.4	1.2	3.57	78.9	7.6	0.0			NE	3.2	☉ ↑
9	74.19	0.4	-4.6	5.0	2.2	3.34	72.4	4.6	5.3			NE	5.3	☉ ↑
10	71.10	2.8	-8.8	11.6	2.7	3.21	65.6	1.2	9.5			NE	2.2	☉ ☽ ↑
11	67.89	7.8	-5.0	12.8	1.9	3.11	57.7	7.6	5.8			SW	3.7	☉ ☽ ↑
12	70.32	5.0	-0.6	5.6	1.4	4.41	86.9	1.4	1.5			NW	1.6	☉ ↑
13	72.77	7.6	-5.0	12.6	1.1	3.09	62.0	1.4	8.2			N	1.0	☉ ☽ ↑ ☽
14	62.60	7.6	-2.6	10.2	4.6	3.96	61.5	3.4	3.4			SW	6.1	☉
15	72.26	4.8	-4.8	9.6	0.9	3.09	78.7	0.4	9.7			NE	2.4	☉ ↑
16	77.36	2.8	-7.8	10.6	4.2	2.48	73.8	0.0	9.5			NE	3.5	☉ ↑
17	78.20	1.0	-10.0	11.0	4.6	2.48	73.2	0.8	9.1			NE	4.3	☉ ↑
18	74.28	4.2	-9.6	13.8	1.1	2.88	59.6	0.0	9.2			SW	2.4	☉ ☽ ↑
19	68.06	4.8	-0.4	5.2	2.2	2.61	47.1	0.4	8.5			NE	4.0	☉ ↑
20	67.27	6.8	6.2	13.0	1.1	1.79	36.8	5.2	3.1			S	1.2	☉
21	61.57	15.2	-0.4	15.6	7.2	4.87	60.9	0.0	9.5			SW	1.7	☉
22	79.90	1.6	-2.8	4.6	0.0	3.64	74.2	6.4	8.0			ENE	5.4	☉ ↑ ☽ ☽
23	77.67	1.4	-5.9	7.3	1.9	2.07	54.0	7.6	1.7			ENE	3.7	☉ ↑ ☽
24	76.06	3.4	-5.4	8.8	1.4	2.44	59.5	3.6	5.1			NE	2.2	☉ ↑
25	72.46	5.0	-6.0	11.0	1.0	2.49	61.3	5.0	6.8			ENE	1.2	☉ ↑
26	72.38	3.4	-8.9	10.3	2.4	3.75	64.2	6.0	9.9	T		NNE	2.7	☉ ↑
27	74.98	1.5	-9.0	10.5	3.5	1.85	52.2	0.0	9.1			NW	3.3	☉
28	72.85	4.4	-8.0	12.4	1.5	1.75	38.1	0.0	10.0			W	1.7	☉
29	68.87	10.0	-3.5	13.5	3.8	2.19	33.2	0.0	10.1			SW	2.6	☉
總數 或 平均 Totals or Means	72.55	4.1	-4.9	9.0	-0.4	3.00	63.8	3.2	167.1				3.8	

地點 山東省建設廳氣象測候所 北緯 Lat. 36° 45' 24" N; 東經 Long. 117° 8' 15" E.
 Location Meteorological Observatory of the Recon- 高度 Altitude 49 M.
 struction Bureau of Shantung Province
 測候時間 Time of Observation 0, 3, 6, 9, 12, 15, 18, 21 hrs.

中華民國二十一年二月太原逐日氣象要素平均

Daily Values of Meteorological Elements at Tai-yuan in the Month of February, 1932.

日期 Days of the Month	氣壓 Baro- metric Pres- sure	溫度 Temperature				絕對 濕度 Absolute Humid- ity	相對 濕度 Relative Humid- ity	露量 Mean A- mount of Cloud	日照 時數 Dura- tion of Sun- shine	雨量 Rain- fall A- mount	下 雨 時 期 Rain- fall Dura- tion	風 向 Wind Direc- tion	風 速 Wind Velo- city	雜 項 Miscellaneous Informations
		最高 Max.	最低 Min.	較差 Range	平均 Mean									
		mm.	°c	°c	°c									
1	688.90	8.5	-1.5	10.0	1.8	3.37	64.0	4.2	6.5			SSE	3.4	●
2	695.10	5.0	-8.0	13.0	-2.1	2.09	53.0	—	8.0			NNW	6.1	○
3	697.40	3.1	-5.5	8.6	-1.6	2.64	60.0	4.2	—			—	0.5	●
4	698.70	3.0	-8.9	11.9	-3.5	1.97	51.0	0.8	5.0			—	0.5	○
5	701.20	3.0	-12.0	15.0	-5.5	1.74	55.0	—	8.5			—	—	○
6	698.00	4.1	-15.0	19.1	-0.2	1.63	51.0	—	8.5			—	—	○
7	695.00	2.0	-0.0	8.0	-2.6	2.22	55.0	6.0	—			—	—	○
8	697.30	1.2	-9.0	10.2	-3.7	1.89	53.0	3.0	1.5			—	0.7	●
9	696.80	1.5	-10.0	11.5	-3.9	1.99	54.0	5.9	5.0			S	1.3	●
10	693.40	3.9	-10.0	13.9	-3.9	2.14	55.0	2.5	5.5			—	1.6	○
11	693.20	2.0	-10.0	12.0	-4.0	2.07	62.0	2.3	3.5			—	0.3	○
12	698.10	4.2	-10.2	14.4	-4.1	1.92	62.0	0.5	8.5			—	0.5	○
13	699.20	4.0	-12.0	16.0	-4.6	1.73	53.0	0.2	8.5			—	2.2	○
14	695.60	6.4	-9.0	15.4	-3.5	2.20	62.0	1.6	7.0			—	3.0	○
15	697.00	5.5	-12.8	18.3	-3.0	2.21	54.0	—	8.5			NNW	3.5	○
16	701.20	0.5	-10.0	10.5	-5.1	1.61	46.0	—	8.5			NNW	6.1	○
17	700.40	-1.5	-12.0	10.5	-7.0	1.07	39.0	2.9	3.4			S	1.7	○
18	697.00	3.7	-16.0	19.7	-5.3	1.43	44.0	—	8.5			—	2.5	○
19	695.90	4.7	-10.0	14.7	-3.8	1.43	43.0	—	7.0			NNE	5.5	○
20	692.00	7.8	-12.0	19.8	-3.1	1.68	39.0	1.0	8.5			—	1.3	○
21	691.30	12.8	-9.0	21.8	2.1	2.03	36.0	2.9	8.5			S	4.0	○
22	690.70	1.7	-3.0	4.7	-0.3	1.93	41.0	4.1	—			NNE	2.5	○
23	700.50	-1.0	-5.5	4.5	-4.0	1.72	46.0	8.7	—	2.2		—	—	✱
24	701.90	-1.5	-10.2	8.7	-5.8	1.50	48.0	1.5	8.5			—	1.0	○
25	697.60	0.8	-13.1	13.9	-5.4	1.52	46.0	1.5	9.5			—	2.5	○
26	701.00	9.0	-12.2	21.2	-8.8	1.13	45.0	3.0	3.5			NNW	7.6	○
27	703.20	-3.5	-15.0	11.5	-8.2	1.22	46.0	0.5	9.0			NNW	4.9	○
28	699.80	1.0	-14.5	15.5	-6.0	1.26	41.0	—	7.5			—	2.5	○
29	697.00	7.8	-12.5	20.1	-2.6	1.53	39.0	—	10.0			—	0.4	○
總數 或 平均 Totals or Means	697.29	3.5	-10.2	13.6	-4.0	1.86	49.0		175.9	2.2			2.3	

地點 太原農學院

北緯 Lat. 37°54' N, 東經 Long. 112°31' E.

Location: Shanxi Agricultural College, Taiyuan

高度 Altitude 806.0 M.

觀測時間 Time of Observations 2, 8, 10, 14, 18, 22 hrs.

中華民國二十一年二月保定逐日氣象要素平均

Daily Values of Meteorological Elements at Paoting in the Month of February, 1932.

日 期 Days of the Month	氣壓 Baro- metric Pres- sure 600 ^{mm} +	溫度 Temperature				絕對 溫度 Absolute Humi- dity mm	相對 溫度 Rela- tive Humi- dity %	雲量 Mean Amount of Cloud 0-10	日照 時數 Dura- tion of Sun- shine h	雨量 Rela- fall A- mount mm	下雨 時數 Rain- fall Dura- tion h	風向 Wind Direc- tion Domin- nant	風速 Wind Velo- city m/s	備 註 Miscellaneous Informations
		最高 Max.	最低 Min.	變差 Range	平均 Mean									
		°c	°c	°c	°c									
1	65.00	2.5	-2.5	5.0	-1.0	3.93	92.6	7.8	0.2			NE	1.1	●
2	69.83	7.8	-5.8	13.4	0.4	2.06	45.3	0.0	8.7			NE	1.0	○
3	74.27	0.2	-6.7	6.9	-3.5	2.24	59.8	5.3	0.5			NE	1.3	●
4	75.89	3.4	-9.9	13.3	-1.2	1.65	51.8	0.0	9.0			NE	1.1	○
5	73.87	3.1	-11.9	15.0	-5.4	1.48	51.3	0.0	9.1			NE	0.9	○
6	73.93	6.0	-12.7	18.7	-4.1	1.40	45.3	0.0	9.2			C	0.0	○
7	70.37	4.0	-13.0	17.0	-3.7	1.73	51.8	5.0	5.5			C	0.0	●
8	73.27	2.7	-3.9	9.6	-2.6	2.53	62.7	8.2	3.3			NE	1.3	●
9	74.07	1.0	-6.0	7.0	-2.5	2.41	66.3	6.7	4.4			SE	0.4	●
10	68.75	4.0	-10.8	14.8	-3.3	2.20	62.7	1.2	8.0			S	0.7	○
11	65.30	4.0	-8.6	12.6	-2.3	2.59	65.3	4.0	3.3			NNE	6.1	●
12	70.93	4.5	-7.5	12.0	-1.4	2.61	64.0	0.0	8.7			SW	1.0	○
13	71.60	7.0	-9.4	16.4	-1.8	2.26	53.8	0.0	9.4			C	0.0	○
14	67.72	8.7	-6.5	15.2	-0.8	2.14	50.3	1.5	8.7			NW	1.0	○
15	73.90	8.5	-8.0	16.5	-2.2	1.65	42.3	0.0	8.8			NNW	1.9	○
16	76.75	1.0	-11.7	12.7	-4.0	1.08	36.8	0.0	9.2			C	0.0	○
17	74.68	-1.0	-12.5	11.5	-6.6	1.23	40.8	4.8	8.8			C	0.0	●
18	70.72	8.5	-15.0	23.5	-5.0	1.76	45.3	0.0	9.0			NE	0.6	○
19	70.60	6.0	-10.5	16.5	-1.8	1.40	36.3	0.0	8.8			WNW	4.8	○
20	70.14	12.0	-10.0	22.0	-1.5	1.46	34.6	0.0	7.5			S	1.4	○
21	68.18	7.0	-10.0	17.0	-1.0	3.01	72.5	0.0	8.5			NE	2.3	○
22	80.35	7.0	-12.1	19.1	-2.0	2.05	62.2	0.0	7.3			C	0.0	○
23	79.38	6.8	-15.0	21.8	-2.8	1.67	47.5	3.5	7.3			ENE	2.0	●
24	77.40	6.8	-3.7	12.5	-3.5	1.61	43.0	3.2	8.9			ENE	7.0	●
25	70.40	2.9	-11.5	14.4	-4.0	1.40	38.8	2.0	9.9			ENE	0.3	○
26	72.86	0.7	-6.2	6.9	-3.9	1.70	52.0	5.2	5.6	0.2		NW	5.0	✕
27	72.27	2.9	-12.5	15.4	-4.0	1.13	33.8	1.5	10.1			NW	2.1	○
28	70.45	7.7	-10.2	17.9	-1.0	1.49	37.3	6.5	10.2			WNW	1.1	○
29	65.10	14.8	-12.0	26.8	3.0	1.90	35.2	0.0	10.3			WNW	0.7	○
總數 Totals 或 平均 Means	72.10	5.2	-9.7	14.9	-2.6	1.93	51.1	2.1	214.1	0.2			1.4	

地點 保定河北大學農科

北緯 Lat. 36°53' N.; 東經 Long. 115°28' E.

Location: Agricultural Department of Hebei University, Paoting.

高度 Altitude 22.3 M.

觀測時間 Time of Observations 2, 6, 10, 14, 18, 22 hrs.

中華民國二十一年二月北平逐日氣象要素平均

Daily Values of Meteorological Elements at Peiping in the Month of February, 1932.

日期 Days of the Month	氣壓 Baro- met- ric Pres- sure	溫度 Temperature				絕對 濕度 Absolute Humid- ity	能見度 Visibi- lity	雲量 Mean A- mount of Cloud	日照 時數 Dura- tion of Sun- shine	雨量 Rain- fall A- mount	下雨 時期 Rain- fall A- mount	風向 Wind Direc- tion	風速 Wind Velo- city	雜項 Miscellaneous Informations
		最高 Max.	最低 Min.	較差 Range	平均 Mean									
	700 ^{mm} ₊	°c	°c	°c	°c	mm		0-10	h	mm	0-9	Domi- nant	m/s	
1	62.19	-0.5	-4.6	4.1	-2.2		5.3	10.0	0.0	0.9	16.0	N	20	● ×
2	68.46	2.6	-3.5	6.1	-1.2		6.0	3.0	7.2			NNW	12.2	● ☒
3	72.39	1.9	-6.5	8.4	-3.3		7.3	3.7	7.8			NE	9.0	●
4	73.66	1.6	-9.8	11.4	-4.3		8.7	0.0	9.8			N	9.0	○
5	74.21	3.2	-9.5	11.7	-5.0		9.0	0.0	10.0			NE	3.7	○
6	71.19	4.8	10.4	15.2	-4.0		5.7	0.0	10.0			N	2.2	○
7	67.78	5.3	-10.2	15.5	-3.6		6.0	3.0	9.8			NNE	2.9	●
8	71.41	2.9	-7.6	10.5	-3.1		6.3	3.3	7.6			S	2.3	●
9	70.79	2.2	-6.2	8.4	-3.1		6.0	8.3	1.4			SW	1.2	⊙
10	65.72	2.7	-10.2	12.9	-3.2		5.7	3.0	7.7			S	2.4	●
11	63.42	3.2	-10.9	14.1	-3.2		5.7	7.3	5.3			NW	3.6	● ⊕
12	67.30	2.7	-5.0	7.7	-1.7		5.0	0.0	9.3			NW	6.7	○
13	67.83	0.5	-8.3	13.8	-1.2		5.7	0.0	9.6			W	2.4	○ 8
14	64.60	5.3	-8.7	17.0	-0.9		6.7	2.3	8.5			NW	5.3	○ 8
15	70.00	2.9	-9.2	12.1	-3.8		7.7	4.7	8.1			N	6.9	●
16	74.86	-1.7	-10.2	8.5	-5.8		6.0	0.0	10.0			N	7.1	○
17	73.62	-0.6	-12.2	11.6	-6.9		8.3	0.3	9.9			N	5.0	○
18	68.67	-0.2	-13.5	13.7	-0.7		7.3	3.7	9.6			NE	3.0	● ⊕
19	65.01	0.4	-8.9	9.3	-4.5		5.7	0.0	9.7			N	10.6	○
20	62.06	-4.8	-11.6	16.3	-3.3		5.8	7.7	7.7			SW	2.1	●
21	60.45	5.8	-7.4	11.2	-1.0		6.0	2.0	6.3			N	1.9	○ ⊕
22	71.05	4.8	-7.5	11.3	-1.4		8.0	5.7	8.0			SE	2.1	● ⊕ ⊕
23	74.51	3.0	-9.4	12.4	-2.6		8.7	8.0	6.2			N	1.9	⊙ ⊕
24	71.93	1.2	-7.0	8.2	-3.6		7.0	7.7	7.5			ENE	3.7	● ⊕
25	68.22	1.8	-12.0	13.8	-4.5		8.3	3.3	9.1			SE	3.2	●
26	70.26	-3.0	-8.9	5.9	-5.6		5.0	2.7	9.9			NW	9.8	○
27	69.00	0.9	-9.8	10.7	-3.7		6.3	7.0	9.2			NW	8.5	●
28	64.93	5.3	-8.2	13.5	-0.6		7.7	0.0	10.6			NW	4.8	○
29	62.42	13.2	-3.4	21.6	1.3		6.7	0.0	10.6			W	3.4	○
總數 或 平均 Totals or Means	68.63	3.1	-8.8	11.7	-3.2		6.8	3.3	235.9	0.9	16.0		4.6	

地點: 北平氣象台

北緯 Lat. 39°54' N., 東經 Long. 116°28' E.

Location: Meteorological Observatory, Peiping.

高度 Altitude 42.6 M.

觀測時間 Time of Observation: 3, 6, 9, 12, 15, 19, 21, 24 hrs.

*係自自動儀器 Taken from Self-recording Instruments.

中華民國二十一年二月公主嶺逐日氣象要素平均

Daily Values of Meteorological Elements at Kungchuling in the Month of February, 1932.

日期 Days of the Month	氣壓 Baro- metric Pressure 700 ^{mm} +	溫度 Temperature				絕對 濕度 Absolute Humi- dity mm	相對 濕度 Relative Humi- dity %	雲量 Amount of Cloud 0-10	日照 時數 Dura- tion of Sun- shine h	雨量 Rain- fall A- mount mm	下雨 時期 Rain- fall Dura- tion h	風向 Wind Direc- tion Domi- nant	風速 Wind Velo- city m/s	雜項 Miscellaneous Informations	
		最高 Max. °c	最低 Min. °c	較差 Range °c	十時 10 A.M. °c										
1	48.20	2.6	-12.8	15.3	-1.6	1.80	44.0	10.0	4.3	3.4		SE	2.9	* 1 ⊗ ⊕	
2	46.90	-6.7	-7.6	0.9	-7.0	2.30	84.0	10.0	0.0	0.8		NNE	4.3	* ⊗ ⊕	
3	55.00	-10.3	-17.4	7.1	-15.2	1.30	90.0	1.0	7.7			NNW	4.0	○ ⊗ *	
4	56.20	-4.0	-23.2	19.2	-17.2	1.00	83.0	1.0	8.9			NW	0.8	○ 1 ⊗	
5	57.60	-8.2	-21.8	13.4	-15.6	1.20	89.0	1.0	9.1			W	1.8	○ 1 ⊗	
6	55.10	-8.5	-19.0	10.5	-12.6	1.50	83.0	1.0	8.9			SW	1.5	○ 1 ⊗	
7	53.90	-6.0	-21.9	15.8	-12.8	1.60	91.0	1.0	8.9			ESE	0.2	○ 1 ⊗	
8	54.90	-11.0	-22.5	11.5	-14.1	1.20	65.0	0.0	9.2			ESE	4.4	○ 1 ⊗	
9	57.60	-7.0	-25.1	18.1	-13.0	2.90	79.0	1.0	8.7			ESE	0.6	○ 1 ⊗ 8	
10	51.40	-4.0	-24.8	20.8	-13.3	1.30	80.0	0.0	8.6			ESE	0.6	○ 1 ⊗ 8	
11	48.30	-3.1	-20.1	17.0	-8.6	1.30	64.0	0.0	8.7	0.7		SSW	3.5	* 1 ⊗	
12	45.60	-4.0	-9.4	5.4	-5.7	1.90	82.0	1.0	3.8			W	6.6	○ ⊗ ⊕	
13	50.90	-4.1	-16.1	12.0	-8.1	1.50	82.0	1.0	10.2	T		WSW	4.5	○ 1 ⊗	
14	50.80	-5.6	-19.3	13.7	-10.4	1.70	81.0	10.0	7.1	T		ENE	0.6	○ ⊗ ⊕	
15	50.80	-9.1	-21.0	11.9	-12.4	1.10	76.0	1.0	8.4	T		ENE	2.1	○ 1 ⊗ ⊕	
16	53.90	-14.3	-24.4	10.1	-17.4	1.00	82.0	7.0	7.7	T		N	4.6	○ 1 ⊗	
17	56.80	-12.8	-26.2	13.4	-17.9	0.90	77.0	0.0	9.4			N	1.5	○ 1 ⊗	
18	54.30	-10.0	-23.2	13.2	-13.8	1.20	73.0	0.0	8.8			SW	2.1	○ 1 ⊗ 8	
19	44.90	-6.4	-21.0	12.6	-12.3	1.20	67.0	3.0	8.5			SSW	3.9	○ 1 ⊗ ⊕	
20	47.60	-9.0	-22.4	13.4	-15.4	1.10	80.0	0.0	9.0			SW	2.2	○ 1 ⊗	
21	49.00	-6.7	-20.4	13.7	-9.7	2.00	82.0	0.0	7.7			ESE	1.0	○ 1 ⊗	
22	54.90	-6.5	-23.4	16.9	-10.7	1.30	82.0	0.0	9.7			NNE	0.9	○ 1 ⊗	
23	59.30	-6.3	-23.2	16.9	-10.4	1.30	84.0	0.0	9.9			NNW	1.3	○ 1 ⊗	
24	56.10	-7.6	-22.4	14.8	-12.1	1.30	71.0	0.0	10.0			NE	3.7	○ 1 ⊗	
25	50.70	-6.7	-2.8	14.1	-10.1	1.40	84.0	5.0	9.1			NNE	2.1	○ 1 ⊗ ⊕	
26	49.80	-3.9	-21.1	15.2	-11.6	1.50	80.0	10.0	5.7	T		NNW	1.8	○ 1 ⊗ ⊕	
27	48.90	-5.5	-13.2	7.7	-10.2	1.70	81.0	10.0	2.2	0.3		WSW	2.4	* 1 ⊗	
28	46.40	-1.1	-11.0	9.9	-5.8	2.10	88.0	0.0	8.2			WSW	4.7	○ 1 ⊗	
29	44.00	4.6	-10.9	15.5	-3.9	2.10	61.0	0.0	10.3			WSW	5.6	○ 1	
總數 或 平均 Totals or Means	51.70	-6.4	-19.5	13.1	-11.3	1.50	73.0	2.6	2:26	8.0				2.6	

地點 公主嶺農事試驗場

北緯 Lat. 43°31' N., 東經 Long. 124°48' E.

Location: Agricultural Experiment Station, Kungchuling.

高度 Altitude 203.0 M.

觀測時間 Time of Observation 10 hr.

中華民國二十一年二月份 February, 1932.

離高 Lamko Custom Station. 北緯 Lat. 20° 00' N., 東經 Long. 109° 42' E.; 高度 Altitude 4.0 M.

日期 Days of the Month	氣壓 Pressure mm.	溫度 Temperature °C				雨量 Rain- fall mm	雲量 Cloud- iness 0-10	風力 Wind Force B. S.	風向 Wind Direction									雜項 Miscellaneous Informations	
		乾球 Dry	濕球 Wet	最高 Max.	最低 Min.				北 N	東北 NE	東 E	東南 SE	南 S	西南 SW	西 W	西北 NW	靜 Calm		總數 Total Number
1	762.87	19.1	18.1	21.1	18.3		10.0	2.0			3	3						6	☉ 三
2	765.69	20.2	18.9	22.2	18.9		10.0	2.2			5	1						6	☉
3	761.57	20.4	19.2	22.2	19.4		10.0	2.3			6							6	☉
4	762.03	20.2	19.1	23.8	18.3		10.0	3.2		4	2							6	☉
5	734.17	16.5	14.8	17.8	15.6	T	10.0	4.0		6								6	☉
6	765.82	16.7	15.9	17.8	15.0	24.9	10.0	3.7		6								6	●
7	761.71	21.1	18.6	26.7	17.2		10.0	2.7		6								6	☉
8	760.22	16.8	15.7	20.6	13.8		10.0	2.8	5			1						6	☉
9	766.91	10.7	8.5	15.5	9.4		10.0	4.0	6									6	☉
10	769.39	9.7	7.5	11.1	7.2		10.0	3.8	6									6	☉
11	766.52	16.0	14.1	18.3	12.2		10.0	2.7			4	2						6	☉
12	765.77	19.3	18.1	22.2	16.1		9.8	2.3			2	4						6	☉
13	765.82	19.8	18.4	22.8	18.3		10.0	1.7			4	2						6	☉ 三
14	766.09	19.1	18.1	22.8	17.8		10.0	2.3			6							6	☉ 三
15	762.78	19.0	18.2	17.2	16.7		10.0	2.7		4	2							6	☉
16	767.31	18.2	16.6	20.0	17.2		9.3	2.3		2	4							6	☉
17	766.83	19.0	17.2	21.1	18.3		9.1	2.0		4	2							6	☉
18	768.49	15.3	14.8	16.7	14.4		10.0	2.0		6								6	☉
19	769.51	15.9	14.8	17.8	14.4		10.0	2.0		6								6	☉
20	767.48	17.6	16.8	20.0	15.6		8.4	2.0		2	4							6	☉
21	763.38	20.2	18.4	23.3	18.7		4.0	2.0			6							6	●
22	761.51	21.1	18.9	22.2	18.3		10.0	2.0		3	3							6	☉ 三
23	764.71	22.1	20.3	26.1	19.4		10.0	2.7		6								6	☉
24	764.03	16.8	15.4	19.4	18.3		10.0	3.3	2	4								6	☉
25	767.48	10.4	8.8	15.6	10.0		10.0	4.0	6									6	☉
26	766.91	12.1	10.2	16.1	10.0		10.0	3.0		6								6	☉
27	769.84	11.4	10.4	12.2	10.6		10.0	3.7		6								6	☉
28	771.84	11.4	10.1	12.8	9.4		10.0	4.0		6								6	☉
29	770.87	14.6	11.1	18.6	13.9		10.0	2.3		6								6	☉
Totals or Means	766.78	16.9	15.3	19.3	15.2	24.9	9.7	2.8	25	88	57	13						174	

觀測時間 Time of Observations 6, 9, 12, 15, 18, 21 hrs. A. T.
 氣壓儀器差 Barometric Instrument Error: -0.20 mm.

中華民國二十一年二月份 February, 1932.

福州 Kiungchow Custom Station. 北緯 Lat. 20°01' N., 東經 Long. 110° 16' E.; 高度 Altitude 2.7 M.

日期 Days of the Month	氣壓 Pressure mm.	溫度 Temperature °C				雨量 Rain- fall mm	雲量 Cloud- iness 0-10	風力 Wind Force R.S.	風向 Wind Direction										雜項 Miscellaneous Informations		
		乾球 Dry	濕球 Wet	最高 Max.	最低 Min.				總數 Sum	平均 Mean	北 N	東北 NE	東 E	東南 SE	南 S	西南 SW	西 W	西北 NW		靜 Calm	總數 Total Numbers
1	764.38	19.3	18.1	21.0	16.0		7.9	2.0		3	5							8	☉ ☰		
2	764.76	18.8	18.1	21.0	16.0		7.1	2.0		3	5							8	☉ ☰		
3	762.98	20.6	19.2	23.0	16.0		5.3	1.5		2	5	1						8	☉ ☰		
4	760.76	20.4	19.4	24.0	18.0		7.3	2.4		3	8	2						8	☉ ☰		
5	763.74	16.2	15.0	24.0	15.0	2.4	10.0	3.6		4	4							8	☉ ☰		
6	765.97	16.8	16.6	23.0	12.0	4.0	10.6	2.6		7	1							8	☉ ☰		
7	761.98	20.8	19.1	24.0	20.0		8.8	2.3		1	1	1	5					8	☉ ☰		
8	762.01	16.8	16.3	21.0	15.0	7.8	9.4	1.8		5			2					8	☉ ☰		
9	767.79	9.9	9.1	12.0	9.0	4.0	10.0	3.9	8									8	☉ ☰		
10	770.02	9.7	8.8	12.0	6.0	2.1	9.8	2.8	8									8	☉ ☰		
11	767.89	13.4	12.2	17.0	9.0		9.8	2.1	3	1	4							8	☉ ☰		
12	767.42	20.1	18.0	25.0	13.0		5.3	2.3			2	6						8	☉ ☰		
13	766.19	20.5	19.5	23.0	14.0		4.0	1.4		1	4	2			1			8	☉ ☰		
14	766.49	18.1	17.4	21.0	18.0		7.8	2.3		2	6							8	☉ ☰		
15	768.34	17.1	16.3	21.0	15.0		9.3	2.3		2	6							8	☉ ☰		
16	768.84	17.8	16.3	20.0	15.0		8.3	2.4		2	6							8	☉ ☰		
17	768.85	18.8	17.1	21.0	17.0		9.8	2.5		3	5							8	☉ ☰		
18	769.87	15.5	14.7	18.0	15.0		10.0	4.3		5	3							8	☉ ☰		
19	769.59	15.8	14.8	18.0	14.0	T	10.0	2.6		4	4							8	☉ ☰		
20	767.87	17.8	16.8	20.0	16.0		8.3	2.1		4	4							8	☉ ☰		
21	764.71	20.5	18.8	26.0	17.0		4.6	2.0		1		3	4					8	☉ ☰		
22	762.78	21.5	19.3	26.0	17.0		5.4	1.1			2	6						8	☉ ☰		
23	763.36	21.1	20.3	24.0	19.0	0.1	8.3	1.6			1	7						8	☉ ☰		
24	764.06	17.3	16.4	24.0	19.0		8.8	2.5		5		3						8	☉ ☰		
25	770.47	11.4	9.8	14.0	9.0	0.2	10.0	3.3		8								8	☉ ☰		
26	769.14	11.6	10.8	14.0	12.0		10.0	2.6		7	1							8	☉ ☰		
27	769.97	11.1	10.3	13.0	9.0	0.9	10.0	2.8		8								8	☉ ☰		
28	773.08	11.5	9.5	13.0	8.0	0.2	9.1	4.6		7	1							8	☉ ☰		
29	772.43	18.4	10.6	18.0	10.0		7.0	3.1		4	4							8	☉ ☰		
Total or Mean	766.80	16.7	15.5	20.0	14.1	21.7	8.2	2.5	19	92	77	31	12		1		222				

觀測時間 Time of Observation: 3, 6, 9, 12, 15, 18, 21, 24 hrs. A.T.
 氣壓儀器差 Barometric Instrument Error: - 0.6 mm.

中華民國二十一年二月份 February, 1932.

北碚 Pakhoi Custom Station. 北緯 Lat. 21° 28' N.; 東經 Long. 109° 08' E.; 高度 Altitude 43 M.

日期 Days of the Month	氣壓 Pressure mm.	溫度 Temperature °C				雨量 Rain- fall mm.	雲量 Cloud- ness 0-10	風力 Wind Force E. S.	風向 Wind Direction								雜項 Miscellaneous Information		
		乾球 Dry	濕球 Wet	最高 Max.	最低 Min.				北	東北	東	東南	南	西南	西	西北		靜	
9 A.M.									N	NE	E	SE	S	SW	W	NW	Calm	Total Number	
1	—	23.0	22.0	23.0	18.0		5.0	2.0					2					2	●
2	763.78	23.3	21.8	26.0	17.0		2.5	2.0			1	2						3	○
3	762.06	21.7	21.0	24.0	19.0		6.7	2.3			1	2						3	●
4	760.48	19.3	19.0	21.0	14.0	19.5	6.7	3.0	1	2								3	●
5	765.79	9.3	9.3	11.0	9.0	5.0	10.0	5.0	2	1								3	●
6	766.00	7.1	7.3	8.0	7.0	10.0	10.0	5.3	3									3	●
7	763.30	8.3	8.3	9.0	7.0	10.0	10.0	5.0	3									3	●
8	762.90	8.0	8.0	9.0	7.0	13.0	10.0	5.0	3									3	●
9	769.37	5.3	5.3	6.0	5.0	15.0	10.0	5.7	3									3	●
10	769.67	8.0	7.3	11.0	5.0	3.5	7.5	4.0	2	1								3	●
11	768.49	11.7	11.7	13.0	5.0		10.0	2.3		2	1							3	○
12	763.04	17.0	17.0	19.0	10.0		10.0	2.7		1	2							3	○
13	765.89	14.7	14.7	18.0	13.0		10.0	3.3	2	1								3	○
14	766.37	12.0	12.0	12.0	11.0		10.0	4.0	3									3	○
15	767.27	11.0	11.0	11.0	10.0		10.0	5.0	2							1		3	○
16	768.34	11.7	11.3	13.0	10.0		10.0	3.0	3									3	○
17	762.44	11.0	11.0	11.0	10.0		10.0	5.3	3									3	○
18	770.49	8.7	8.7	9.0	8.0	0.8	10.0	4.7	3									3	●
19	769.57	9.0	9.0	14.0	8.0	0.3	10.0	4.0	3									3	●
20	767.67	11.7	11.7	17.0	8.0	0.3	10.0	3.0	3									3	●
21	763.13	13.0	13.0	19.0	8.0	0.7	7.5	1.3			1	2						3	●
22	762.01	18.0	18.0	20.0	15.0		10.0	0.3	1								2	3	○
23	761.76	20.7	20.0	22.0	18.0	2.7	9.2	2.0			1	2						3	●
24	765.07	11.0	10.3	12.0	10.0	1.5	10.0	7.0	3									3	●
25	770.72	8.3	7.3	9.0	7.0		10.0	5.3	3									3	○
26	769.24	7.7	7.7	8.0	7.0	13.0	10.0	5.3	3									3	●
27	770.36	7.7	7.0	8.0	6.0	12.0	10.0	4.7	3									3	●
28	772.74	10.0	8.3	12.0	7.0		10.0	2.7	3									3	○
29	772.51	13.3	12.0	15.0	9.0		7.5	2.3	2				1					3	●
Totals or Means	766.39	12.6	12.3	14.1	9.9	112.3	8.1	3.7	37	3	7	10		1		1	2	26	

觀測時間 Time of Observations 9, 12, 15 hrs. 105° E.M.T.
氣壓修正及 BAROMETRIC INSTRUMENT ERROR -0.20 mm.

中華民國二十一年二月份 February, 1932.

龍州 Lungchow Custom Station. 北緯 Lat 22° 22' N. 東經 Long 106° 45' E. 高度 Altitude 2661 M.

日期 Days of the Month	氣壓 Pressure mm.	溫度 Temperature C				雨量 Rain- fall mm.	雲量 Cloud- iness 0-10	風力 Wind Force B. S.	風向 Wind Direction										雜項 Miscellaneous Information		
		乾球 Dry	濕球 Wet	最高 Max.	最低 Min.				總數 Sum	平均 Mean	北 N	東北 NE	東 E	東南 SE	南 S	西南 SW	西 W	西北 NW		靜 Calm	總數 Total Numbers
1	752.72	22.8	19.0	27.0	17.0		9.0	1.2					5				5	☉			
2	753.65	23.3	20.0	27.5	19.5	T	3.6	1.0			1				4		5	☉			
3	751.84	20.1	18.8	24.0	17.0	1.0	9.6	1.0			5						5	☉			
4	750.79	18.5	16.8	23.0	15.0	24.0	9.6	2.0			4	1					5	☉			
5	756.79	10.3	8.9	14.5	8.5	8.0	10.0	2.0			5						5	☉			
6	737.96	8.3	7.7	10.0	6.5	6.0	10.0	1.0			5						5	☉			
7	753.77	9.5	8.2	10.0	7.5	5.0	10.0	1.0			5						5	☉			
8	754.30	9.0	8.0	10.0	8.0	3.0	10.0	1.0			5						5	☉			
9	760.12	10.2	9.0	14.0	7.5	17.0	8.0	1.0			5						5	☉			
10	759.68	12.6	10.8	18.0	7.5		4.2	1.0			2			3			5	☉			
11	737.80	13.6	12.7	17.0	8.0		9.6	1.0					5				5	☉			
12	757.11	13.4	13.2	14.5	10.5	0.2	10.0	1.0					5				5	☉			
13	765.74	13.8	13.4	15.0	13.0	1.0	10.0	1.0					5				5	☉			
14	757.18	13.3	12.3	15.5	12.0	2.0	10.0	1.0			5						5	☉			
15	759.49	14.0	12.8	16.0	11.5	0.1	10.0	1.0			5						5	☉			
16	759.03	12.5	11.8	13.5	12.0		10.0	1.0			5						5	☉			
17	759.21	11.5	10.9	12.5	10.5	2.0	10.0	1.0			5						5	☉			
18	760.94	10.0	9.2	11.0	9.0	0.1	10.0	1.0			5						5	☉			
19	760.36	11.2	10.0	12.5	9.0		10.0	1.0			2	3					5	☉			
20	757.54	13.5	11.8	13.5	10.0		10.0	1.0			3	1		1			5	☉			
21	752.46	15.7	15.0	17.5	12.0		10.0	1.0			1	2	2				5	☉			
22	752.23	18.0	17.3	19.5	13.5	1.0	10.0	1.0			5						5	☉			
23	752.39	22.9	20.3	28.0	18.0		7.2	1.0			5						5	☉			
24	755.31	14.0	12.0	16.0	12.0	1.0	7.4	2.2	3	1	1						5	☉			
25	761.14	11.9	7.5	14.5	10.0	0.2	8.8	1.0	5								5	☉			
26	759.24	9.3	6.3	10.0	7.5		10.0	1.0			3	2					5	☉			
27	761.51	9.3	7.9	11.5	7.0	3.0	10.0	1.0			2	3					5	☉			
28	762.79	11.6	10.5	14.0	9.0	0.3	10.0	1.0			5						5	☉			
29	763.53	13.9	11.0	16.0	9.0		10.0	1.0			1	4					5	☉			
Totals or Means	757.12	13.7	12.2	16.1	11.0	45.8	9.2	1.1	8	9	36	12	12	14	4		143				

觀測時間 Time of Observation 9, 12, 15, 18, 21 hrs.
氣壓儀器差 Barometric Instrument Error: -0.1 mm.

中華民國二十一年二月份 February, 1932.

慈溪角 Chilang Point Custom Station. 北緯 Lat. 22° 40' N., 東經 Long. 115° 40' E.; 高度 Altitude 27.7 M.

日期 Days of the Month	氣 壓 Pressure mm. P. A. M.	溫 度 Temperature °C				雨量 Rain- fall mm	雲量 Cloud- ness 0-10	風 力 Wind Force B. S.	風 向 Wind Direction										雜 項 Miscellaneous Information			
		乾球 Dry	濕球 Wet	最高 Max.	最低 Min.				總數 Sum	平均 Mean	E. S.	N.	NE	E.	SE	S.	SW	W.		NW	Calm	Total Numbers
1	760.93	16.7	15.4	19.5	15.5		7.3	2.6	2	2	4							8	●			
2	761.05	16.9	16.0	18.0	16.0		9.0	2.9		3	5							8	●			
3	760.21	16.2	15.1	17.5	15.5		6.5	4.8		2	6							8	●			
4	757.87	14.6	13.8	16.5	13.0		10.0	3.8	4	2	2							8	●			
5	762.31	11.8	10.2	13.5	10.5	14.0	10.0	4.0	5	3								8	●			
6	764.99	12.5	10.7	14.0	11.5		10.0	3.8	1	5	2							8	●			
7	761.54	13.2	12.2	14.5	12.0		10.0	4.0		3	5							8	●			
8	759.30	14.4	13.3	17.5	11.0	0.3	10.0	3.4	2	3	3							8	●			
9	762.87	9.5	8.3	11.0	8.0	13.0	10.0	3.8	7	1								8	●			
10	764.32	8.8	7.3	11.0	7.5	0.5	8.9	3.6	8									8	●			
11	766.01	11.3	9.5	13.5	7.5		4.8	3.8	2	2	4							8	●			
12	765.92	14.0	12.1	16.5	11.5		8.7	3.0	1	3	4							8	●			
13	763.18	15.0	13.6	17.0	12.0		7.8	3.0		4	4							8	●			
14	763.11	14.1	13.3	14.5	11.0		10.0	4.0		2	6							8	●			
15	764.45	14.0	13.4	19.0	12.5		7.4	2.6	1	2	5							8	●			
16	765.89	13.6	11.5	14.5	13.0		7.6	4.4		2	6							8	●			
17	766.06	12.1	10.6	14.0	11.5		7.8	5.0		4	4							8	●			
18	767.64	12.1	10.3	14.5	10.5		10.0	3.5		5	3							8	●			
19	766.92	12.5	10.6	14.0	10.0		8.4	3.0		3	5							8	●			
20	764.97	13.8	12.1	16.0	10.0		5.8	3.1		3	5							8	●			
21	761.35	14.9	13.3	17.5	13.5		8.5	2.1	1	2	2	2	1					8	●			
22	759.17	16.4	11.9	21.5	14.0		7.6	2.4	1	1	4	1				1		8	●			
23	762.15	14.1	12.8	15.0	13.5		8.4	5.4		2	6							8	●			
24	761.11	11.3	10.4	13.5	7.5	3.5	10.0	4.9	4	2	2							8	●			
25	766.67	9.8	7.5	11.5	6.5	5.9	10.0	4.4	4	4								8	●			
26	766.33	9.9	8.3	11.0	8.0	0.1	10.0	4.0	2	6								8	●			
27	766.40	7.4	6.8	8.5	6.5	13.8	10.0	4.3	5	3								8	●			
28	769.09	10.3	7.9	14.5	6.5		7.2	3.6	3	2	3							8	●			
29	768.77	11.5	8.3	16.5	8.0		3.4	3.4	2	2	2	2						8	●			
30																						
31																						
Totals or Means	763.80	12.9	11.4	15.0	10.9	56.1	8.4	2.7	55	78	92	5	1			1		212				

觀測時間 Time of Observations 3, 6, 9, 12, 15, 18, 21, 24 hrs. A.T.
 氣壓儀器誤差 Barometric Instrument Error. -0.4 mm.

中華民國二十一年二月份、February, 1932.

石牌山 Breaker Point Custom Station. 北緯 Lat. 22° 56' N. 東經 Long. 116° 30' E. 高度 Altitude 17.1 M

日期 Days of the Month	氣壓 Pressure mm.	溫度 Temperature °C				雨量 Rain- fall mm.	雲量 Cloud- iness 0-10	風力 Wind Force B. S.	風向 Wind Direction								雜項 Miscellaneous Information				
		乾球 Dry	濕球 Wet	最高 Max.	最低 Min.				總數 Sum	平均 Mean	北 N	東北 NE	東 E	東南 SE	南 S	西南 SW		西 W	西北 NW	靜 Calm	總數 Total Numbers
1	761.76	16.3	15.0	19.0	14.5		6.5	2.6	1	7								8	●		
2	762.66	16.9	15.7	18.5	15.5		8.4	2.6		6	2							8	●		
3	762.23	15.2	14.4	18.0	15.0		7.1	4.8		4	4							8	●		
4	769.80	14.7	13.5	16.0	14.0		9.1	4.3		6	2							8	●		
5	763.71	12.1	10.9	13.5	10.5	12.0	9.0	3.6	3	5								8	●		
6	766.54	12.0	10.0	13.5	11.0	T	8.4	3.8		7	1							8	●		
7	763.35	12.8	11.4	13.5	11.0		9.0	3.9		8								8	●		
8	761.03	13.6	13.0	15.0	12.0	0.8	9.0	3.6	1	6	1							8	●		
9	763.25	10.0	8.6	12.0	9.5	1	9.1	3.0	8									8	●		
10	765.30	8.4	6.4	10.0	6.5	0.3	9.0	3.0	7	1								8	●		
11	768.15	11.2	8.8	13.5	7.5		8.0	3.0	2	6								8	●		
12	767.57	13.3	11.6	16.0	11.0		6.4	2.8	2	6								8	●		
13	765.04	14.6	13.2	16.0	12.5		5.8	2.8	1	6	1							8	●		
14	764.94	14.1	12.7	15.5	12.5		7.8	3.9		6	3							8	●		
15	766.65	14.2	12.7	15.5	12.5		7.8	2.5	1	6	1							8	●		
16	767.32	13.4	10.5	15.0	12.5		7.8	4.4		4	4							8	●		
17	768.14	11.7	9.6	13.5	11.0		8.5	3.0		5	3							8	●		
18	769.17	11.8	9.4	13.5	10.0		9.0	4.3	1	5	2							8	●		
19	767.97	11.9	9.6	14.0	10.0		8.5	3.3		4	4							8	●		
20	766.54	13.2	11.2	16.0	11.0		4.0	2.5	1	7								8	●		
21	769.18	14.6	12.3	17.0	12.0		5.4	2.0	1	4	2		1					8	●		
22	760.32	15.1	13.6	17.0	13.5		7.3	2.4		4	2				2			8	●		
23	762.97	14.1	12.0	16.0	13.0		7.1	4.8		4	4							8	●		
24	763.57	10.7	9.9	12.0	7.5	6.7	9.0	3.9	3	5								8	●		
25	767.49	9.9	7.3	12.5	6.0	4.3	9.0	3.3	3	4	1							8	●		
26	768.89	9.2	7.1	10.0	9.0		9.6	4.0	1	6	1							8	●		
27	769.45	7.6	7.1	9.5	6.5	T	9.0	3.3	5	3								8	●		
28	771.17	8.3	6.8	—	5.5	22.6	6.0	3.0	3	2								4	●		
Totals or Means	765.29	12.6	10.9	14.5	10.8	46.7	7.9	3.5	43	136	38		1		2			220			

觀測時間 Time of Observation: 3, 6, 9, 12, 15, 18, 21, 24 hrs. A.T.
 風壓儀器差 Barometer's Instrument Error: -0.4 mm.

中華民國二十一年二月份 February, 1932.

三水 Samshui Custom Station. 北緯 Lat. 23° 06' N., 東經 Long. 112° 54' E.; 高度 Altitude 9.1 M.

日期 Days of the	氣壓 Pressure mm.	溫度 Temperature °C				雨量 Rain-fall mm	雲量 Cloud-ness 0-10	風力 Wind Force	風向 Wind Direction								雜項 Miscellaneous Informations		
		乾球 Dry	濕球 Wet	最高 Max.	最低 Min.				北	東北	東	東南	南	西南	西	西北		靜	
Month	9 A.M.	9 A.M.	9 A.M.	9 A.M.	總數 Sum	平均 Mean	B. S.	N	NE	E	SE	S	SW	W	NW	Calm	總數 Total		
1	759.33	18.5	17.7	23.0	15.5		7.5	0.9				7				1	8	☉ ☐ ☐	
2	761.34	20.1	18.0	27.0	14.0		3.9	1.0				8					8	☉ ☐ ☐	
3	759.22	19.5	18.0	23.0	15.5		9.1	1.5	1			7					8	☉ ☐ ☐	
4	757.80	12.2	11.8	17.0	8.5	2.2	9.9	2.0	6			1	1				8	☉ ☐ ☐	
5	764.28	8.6	7.8	11.0	6.0	4.0	9.5	2.5	8								8	☉ ☐ ☐	
6	764.66	7.2	6.7	9.5	6.0	1.5	10.0	2.8	8								8	☉ ☐ ☐	
7	760.83	8.1	8.0	9.5	6.0	1.5	10.0	2.1	8								8	☉ ☐ ☐	
8	759.76	8.0	7.9	9.5	7.0	4.9	10.0	2.9	8								8	☉ ☐ ☐	
9	764.30	5.4	4.9	9.0	4.0	3.2	10.0	3.5	2						6		8	☉ ☐ ☐	
10	763.62	5.3	4.1	8.5	2.0	2.0	6.4	2.8							8		8	☉ ☐ ☐	
11	766.15	7.1	6.0	10.0	2.0		8.3	2.0	8								8	☉ ☐ ☐	
12	764.58	14.1	12.3	18.5	9.0		7.4	1.0	4			4					8	☉ ☐ ☐	
13	762.18	13.8	13.5	16.0	11.0		9.8	1.1	1			7					8	☉ ☐ ☐	
14	762.41	10.6	10.5	13.0	9.0	7.7	19.0	1.4	8								8	☉ ☐ ☐	
15	765.27	12.0	11.3	15.5	9.0	3.2	7.8	1.3	8								8	☉ ☐ ☐	
16	765.18	12.8	11.6	14.5	1.0		10.0	1.0	8								8	☉ ☐ ☐	
17	764.98	10.1	9.5	12.0	9.0	1.4	10.0	2.0	8								8	☉ ☐ ☐	
18	767.42	8.3	7.8	9.0	7.0		10.0	2.0	8								8	☉ ☐ ☐	
19	766.09	8.4	8.1	10.0	7.0		10.0	2.0	8								8	☉ ☐ ☐	
20	764.83	11.8	11.0	14.5	8.0	0.4	9.8	1.8	8								8	☉ ☐ ☐	
21	759.59	15.7	15.3	18.0	12.5		7.1	1.0				8					8	☉ ☐ ☐	
22	758.71	17.6	16.8	21.5	15.0	0.3	8.6	1.1	4			3	1				8	☉ ☐ ☐	
23	760.01	15.6	15.1	16.5	15.0	T	9.5	1.6				6	2				8	☉ ☐ ☐	
24	761.19	9.0	8.2	15.0	5.0	5.3	10.0	1.8	7			1					8	☉ ☐ ☐	
25	767.57	6.8	5.4	10.0	3.5	4.0	9.4	1.6	8								8	☉ ☐ ☐	
26	765.88	6.2	5.5	8.0	5.0	T	9.5	2.0	8								8	☉ ☐ ☐	
27	767.30	4.8	4.6	5.5	4.0	5.0	10.0	1.8	2	6							8	☉ ☐ ☐	
28	768.99	8.3	6.4	13.0	4.0	9.5	2.5	1.8	6	2							8	☉ ☐ ☐	
29	768.67	9.9	7.9	14.5	6.0		3.0	1.6	4	4							8	☉ ☐ ☐	
30																			
31																			
Totals or Means	763.58	10.9	10.0	13.8	7.8	55.1	8.6	1.8	149	12		51	5		14	1	232		

觀測時間 Time of Observation: 3, 6, 9, 12, 15, 18, 21, 24 hrs. 130° E.M.T.

氣壓儀器差 Barometric instrument error: -0.5 mm

中華民國二十一年二月份 February, 1932.

廣州 Canton Custom Station. 北緯 Lat 23° 06' N. 東經 Long. 113° 18' E. 高度 Altitude 8.8 M.

日期 Days of the Month	氣壓 Pressure mm	溫度 Temperature °C				雨量 Rain- fall mm	雲量 Cloud- iness 0-10	風力 Wind Force B. S.	風向 Wind Direction								雜項 Miscellaneous Informations			
		乾球 Dry	濕球 Wet	最高 Max.	最低 Min.				北 N	東北 NE	東 E	東南 SE	南 S	西南 SW	西 W	西北 NW		靜 Calm	總數 Total Number	
																				9 A.M.
1	763.83	18.4	16.6	22.0	15.0		6.6	0.9			1	5	1					1	8	●
2	764.58	20.1	17.6	27.0	15.0		3.5	0.5				3	1					4	8	●
3	763.51	19.5	17.1	25.0	15.0	0.4	7.0	1.1			4	2						2	8	●
4	762.27	13.6	12.4	16.0	10.0	18.7	9.6	2.5	6	1		1							8	●
5	768.14	9.9	7.8	12.0	7.0	9.5	9.0	3.0	8										8	●
6	769.29	9.0	7.6	10.0	7.0	0.4	9.1	2.5	7	1									8	●
7	764.63	10.0	9.0	13.0	7.0	6.9	9.4	1.5	5	3									8	●
8	763.86	9.0	8.0	11.0	8.0	9.6	9.6	2.9	8										8	●
9	768.54	5.1	4.0	6.0	4.0	30.3	9.6	3.0	8										8	●
10	770.02	6.3	4.0	11.0	3.0	1.7	5.0	2.9	6										8	●
11	770.29	7.8	6.4	12.0	3.0		7.5	1.6	8										8	●
12	768.64	14.8	13.0	20.0	10.0		7.0	0.8	2	1		1	1			1	2	8	●	
13	766.44	15.4	14.1	20.0	14.0		9.1	1.4	4			3					1	8	●	
14	767.44	11.6	10.5	13.0	10.0	9.7	9.3	2.3	8									8	●	
15	769.37	13.0	11.1	17.0	9.0	4.9	7.0	2.0	8									8	●	
16	769.84	13.5	11.0	16.0	11.0		9.0	1.3	6	2								8	●	
17	769.24	11.5	10.4	13.0	11.0		9.0	1.9	6	1							1	8	●	
18	761.66	9.0	7.4	10.0	8.0		9.0	2.6	8									8	●	
19	770.82	9.5	8.1	11.0	7.0	0.4	9.0	1.3	8									8	●	
20	768.92	12.3	10.8	16.0	8.0		9.0	0.9	4			1	2				1	8	●	
21	764.48	16.1	14.8	19.0	12.0		8.5	0.6			1	1	3				3	8	●	
22	762.67	18.8	17.3	23.0	15.0		7.5	0.6	2			2				1	3	8	●	
23	764.78	16.5	14.8	19.0	15.0		9.1	1.3			4	2					2	8	●	
24	765.41	9.8	8.5	11.0	6.0	3.3	9.4	2.6	6		1	1						8	●	
25	771.74	7.9	5.5	10.0	3.8		9.0	2.8	8									8	●	
26	770.24	7.1	5.5	9.0	7.0		9.3	1.8	7	1								8	●	
27	771.82	5.1	4.1	7.0	4.0	5.9	9.5	2.5	8									8	●	
28	773.23	8.9	6.1	14.0	4.0	1.3	2.8	2.4	8									8	●	
29	773.10	10.9	7.3	16.0	6.0		2.8	1.4	8									8	○	
Totals or Means	767.54	11.7	10.0	11.3	8.3	103.0	8.0	1.8	159	10	7	24	10			2	20	232		

觀測時間 Time of Observations 3, 6, 9, 12, 15, 18, 21, 24 hrs. 120° E.M.T.
 氣壓儀器差 Barometric Instrument Error: NJ

中華民國二十一年二月份 February, 1932.

東彭島 Lamcocks Custom Station. 北緯 Lat. 23° 16' N., 東經 Long 117° 17' E., 高度 Altitude 58.2 M.

日期 Days of the Month	氣壓 Pressure mm	溫度 Temperature °C				雨量 Rain-fall mm	雲量 Cloudiness 0-10	風力 Wind Force B. S.	風向 Wind Direction								雜項 Miscellaneous Informations		
		乾球 Dry	濕球 Wet	最高 Max.	最低 Min.				北	東北	東	東南	南	西南	西	西北		靜	
																			總數 Sum
1	761.17	15.3	14.9	17.0	14.0		7.2	3.3	2	6								8	●
2	762.85	16.6	15.6	17.5	14.5		9.6	3.6	1	7								8	●
3	760.80	14.9	13.8	17.5	14.0		8.7	6.0	1	7								8	●
4	768.28	13.8	13.0	15.5	12.5	0.3	10.0	5.6	1	7								8	●
5	762.66	11.7	10.9	12.0	10.5	0.5	9.8	5.9	2	6								8	●
6	765.10	11.2	9.7	12.5	10.0		9.0	5.3	2	6								8	●
7	751.35	12.1	11.1	13.0	10.0		9.7	5.5	4	4								8	●
8	759.57	13.0	12.5	13.5	11.5	0.3	10.0	4.5	3	5								8	● III
9	761.53	10.6	10.1	15.0	9.0	15.0	10.0	4.0	4	2					2			8	● III
10	763.47	9.8	8.6	11.5	7.5	T	9.8	3.0	4	2					2			8	●
11	768.26	10.3	9.1	11.5	8.5		9.4	4.5	3	5								8	●
12	765.81	13.1	11.8	16.0	10.5		7.2	3.4	2	6								8	●
13	763.97	13.9	13.1	16.0	12.0		5.6	3.5	1	7								8	●
14	763.45	13.0	12.1	14.0	11.5		8.4	5.8	1	6	1							8	●
15	764.83	13.1	12.3	14.0	11.0		9.0	3.5	2	6								8	●
16	765.55	12.4	10.2	14.0	11.0		4.8	5.9	1	6	1							8	●
17	765.99	10.6	9.3	12.5	9.0		9.4	6.8	3	5								8	●
18	767.29	9.9	8.6	11.0	8.0		9.6	5.6	3	5								8	●
19	766.26	11.0	9.6	12.0	8.5		9.7	4.3	3	5								8	●
20	764.92	12.6	11.2	15.0	10.5		4.8	3.8	2	6								8	●
21	761.63	14.1	12.6	17.0	12.0		7.8	2.4	3	1	1	1	2					8	●
22	759.36	14.5	13.6	17.0	13.0		5.6	3.6	1	6				1				8	●
23	761.32	13.3	12.1	15.0	12.0		7.7	5.8	1	7								8	●
24	761.25	10.6	10.3	12.0	9.5	1.2	10.0	5.3	3	4					1			8	● III
25	765.73	9.5	8.1	12.0	7.0	0.6	7.3	3.9	1	4	1				2			8	●
26	766.13	8.5	7.6	9.0	7.5		9.3	6.0	3	5								8	●
27	765.92	7.8	7.2	8.0	7.0	7.5	10.0	6.0	4	4								8	●
28	767.34	9.2	7.8	11.5	6.5	6.0	5.4	5.1	4	4								8	●
29	763.43	9.3	7.9	12.0	7.5		2.0	4.3	2	6								8	●
Totals or Means	763.40	12.0	10.9	13.6	10.3	31.4	8.2	4.7	67	150	4	1	2	1	7			232	

觀測時間 Time of Observations: 3, 6, 9, 12, 15, 18, 21, 24 hrs. A.T.
 氣壓儀器差 Barometric Instrument Error: +0.2 mm.

中華民國二十一年二月份 February, 1932.

汕頭 Swatow Custom Station. 北緯 Lat 23° 21' N., 東經 Long 116° 40' E., 高度 Altitude 3.4 M

日期 Days of the Month	氣壓 Pressure mm	溫度 Temperature °C				雨量 Rain fall mm	雲量 Cloud iness 0-10	風力 Wind Force B. S	風向 Wind Direction								雜項 Miscellaneous Information				
		乾球 Dry	濕球 Wet	最高 Max.	最低 Min.				總數 Sum	平均 Mean	B. S	北	東北	東	東南	南		西南	西	西北	靜
												NE	E	SE	S	SW		W	NW	Calm	
1	764.76	16.5	15.6	19.0	13.5		4.8	1.5		3	5						8	●			
2	765.02	17.2	16.4	20.0	13.5	0.1	7.5	1.6		2	5	1					8	●			
3	764.63	16.5	15.6	19.0	13.5		5.3	2.8		2	6						8	●			
4	763.63	15.0	14.0	19.0	13.5		8.9	2.5		6	2						8	●			
5	768.12	11.5	10.7	14.0	10.0	1.6	9.1	2.3	5	3							8	●			
6	770.98	11.9	10.2	16.0	10.0		7.0	3.3		3							8	●			
7	767.48	12.4	11.3	16.0	10.0		7.9	3.3		3							8	●			
8	765.13	13.4	12.6	16.0	10.0		9.6	2.5		3							8	●			
9	766.37	10.9	10.1	13.0	9.0	11.5	9.8	2.5		3					5		8	●			
10	769.12	9.3	7.8	11.5	6.0	1.5	9.1	2.3	3						5		8	●			
11	770.80	10.9	9.2	13.0	6.0		6.3	2.0	2	4					2		8	●			
12	770.12	13.0	11.9	15.5	10.0		5.3	2.1		5	3						8	●			
13	768.99	14.4	13.1	18.0	10.0		4.1	2.1		5	3						8	●			
14	767.29	14.6	13.6	17.5	12.0		6.5	2.0		5	3						8	●			
15	769.62	14.2	13.0	17.0	12.0	0.7	5.4	2.0	1	2	3			1	1		8	●			
16	771.11	13.2	11.1	16.0	11.0	2.0	7.0	3.6		4	4						8	●			
17	771.11	11.3	9.5	13.5	10.0		6.5	3.9		3							8	●			
18	773.11	11.2	9.8	14.0	9.0		7.5	2.9		7	1						8	●			
19	771.48	12.0	10.5	14.5	9.0		5.0	1.9		3							8	●			
20	779.62	12.6	11.4	16.5	10.0		3.1	2.5		3	4	1					8	●			
21	765.79	14.3	13.3	18.0	11.0		4.8	1.1		2		2	2	1	1		8	●			
22	763.88	14.8	13.1	18.0	11.0		4.8	2.8		2	3			1	2		8	●			
23	766.99	14.6	13.4	17.5	11.0		4.1	4.5		3	5						8	●			
24	766.99	13.2	10.4	14.5	11.0	7.3	9.3	2.3	3	2	3						8	●			
25	770.12	10.3	8.8	14.5	7.0	9.0	5.3	2.5	2		3				3		8	●			
26	769.87	8.4	7.4	10.0	7.0		8.4	2.8		6	2						8	●			
27	771.12	7.8	6.9	12.0	7.0	13.5	10.0	2.0	3	5							8	●			
28	772.28	9.4	8.3	14.5	6.0	11.9	4.1	2.9	4		3	1					8	●			
29	771.86	10.8	9.5	13.0	9.0		2.0	2.0		1	6	1					8	○			
Totals or Means	768.93	12.6	11.3	15.7	9.9	59.1	6.5	2.5	23	118	66	4	2	2	8	19	232				

觀測時間 Time of Observations 3, 6, 9, 12, 15, 18, 21, 24 hrs. 120° E.M.T.
 氣壓儀器差 Barometric Instrument Error -0.2 mm

中華民國二十一年二月份 February, 1932.

福州 Wuchow Custom Station. 北緯 Lat 23° 38' N.; 東經 Long. 111° 17' E.; 高度 Altitude 10.7 M.

日期 Days of the Month	氣壓 Pressure mm	溫度 Temperature °C				雨量 Rain-fall mm	雲量 Clouds 0-10	風力 Wind Force	風向 Wind Direction										雜項 Miscellaneous Information
		乾球 Dry	濕球 Wet	最高 Max.	最低 Min.				北	東北	東	東南	南	西南	西	西北	靜	總數 Total	
0 A.M.								B. S.	N	NE	E	SE	S	SW	W	NW	Calm		
1	760.66	20.1	17.5	23.0	15.0		4.0	2.4		2	4	2						8	●
2	761.96	20.9	17.6	25.0	16.0		3.5	2.9		5		3						8	●
3	758.97	20.0	17.4	22.0	18.0		8.8	3.6		6		8						8	●
4	760.63	18.2	10.6	18.0	11.0	6.2	10.0	4.9	6	2								8	●
5	767.72	9.5	6.4	14.0	6.0		10.0	5.4	8									8	●
6	769.29	9.1	7.0	11.0	7.0	1.1	10.0	4.4	7	1								8	●
7	763.40	8.8	7.4	10.0	7.0	14.2	10.0	2.8	8									8	●
8	763.10	9.3	7.5	13.0	7.0	2.1	10.0	2.8	6						1	1		8	●
9	768.49	7.8	5.1	12.0	5.0	24.2	10.0	2.5	7						1			8	●
10	769.67	8.9	6.1	15.0	3.0		5.4	2.6	5	1		2						8	●
11	768.49	10.1	7.5	13.0	6.0		9.4	3.5	7	1								8	●
12	766.62	14.1	11.9	19.0	10.0		9.8	2.6	5	2		1						8	●
13	764.13	14.1	12.5	16.0	13.0	2.6	10.0	2.6	3	4				1				8	●
14	767.64	11.1	9.6	12.0	10.0	20.8	10.0	2.6	8									8	●
15	767.82	13.5	11.3	17.0	10.0	8.1	10.0	2.6	5	1	1	1						8	●
16	769.52	14.0	11.4	17.0	11.0		10.0	2.8	7								1	8	●
17	768.02	11.0	9.5	13.0	10.0	1.2	10.0	4.0	8									8	●
18	770.67	10.6	8.6	13.0	8.0	1.8	10.0	3.5	8									8	●
19	769.18	11.3	9.8	16.0	8.0	0.6	10.0	3.3	5						1	2		8	●
20	766.68	11.0	9.6	14.0	9.0	1.8	10.0	3.0	2	3	1	2						8	●
21	760.98	13.2	12.3	15.0	10.0		10.0	1.6	2	4		2						8	●
22	760.48	16.7	15.3	21.0	14.0	2.4	8.1	1.8	3	3		1			1			8	●
23	759.45	15.3	14.3	17.0	13.0		10.0	3.4		3	5							8	●
24	766.54	9.9	7.6	18.0	6.0	5.1	10.0	4.5	6	1	1							8	●
25	770.62	10.3	7.4	16.0	5.0	0.5	10.0	3.3	6	2								8	●
26	768.54	16.2	7.8	14.0	8.0		10.0	3.1	6	2								8	●
27	770.29	7.3	5.9	11.0	6.0	8.3	9.1	3.1	6	2								8	●
28	778.09	10.0	6.8	14.0	5.0	2.0	8.5	2.5	7	1								8	●
29	771.71	12.5	8.4	19.0	6.0		3.5	3.5	6			2						8	●
Totals or Means	766.35	12.2	10.0	15.8	9.1	102.5	8.8	3.2	147	45	12	19		3	3	3	1	232	

觀測時間 Time of Observations: 3, 6, 9, 12, 15, 18, 21, 24 hrs. 120° E.M.T.
 氣壓儀器號 No. of Barometer and Gauge used: 41707

中華民國二十一年二月份 February, 1932.

東旋島 Chapel Island Custom Station. 北緯 Lat. 24° 10' N. 東經 Long. 118° 30' E. 高度 Altitude 54.9 M.

日期 Days of the Month	氣壓 Pressure mm	溫度 Temperature °C				雨量 Rain- fall mm	雲量 Cloudi- ness 0-10	風力 Wind Force	風向 Wind Direction										雜項 Miscellaneous Informations			
		乾球 Dry	濕球 Wet	最高 Max.	最低 Min.				總數 Sum	平均 Mean	B. S.	北 N	東北 NE	東 E	東南 SE	南 S	西南 SW	西 W		西北 NW	靜 Calm	總數 Total Number
1	759.08	14.4	13.8	15.0	14.0		6.5	2.4	2	6								8	●			
2	760.08	15.4	14.5	16.5	14.0		9.4	2.8		6	2							8	●			
3	759.77	13.5	11.8	15.0	13.0		7.6	5.5	1	7								8	●			
4	757.53	12.4	11.3	13.5	12.0		9.4	6.8	2	6								8	●			
5	761.63	9.5	8.2	11.0	8.0	20.3	9.0	6.3	2	6								8	●			
6	764.13	8.9	7.1	10.0	8.0		9.3	6.0	1	7								8	●			
7	761.26	10.4	9.1	12.0	9.0		9.4	5.1	1	7								8	●			
8	758.07	11.6	11.1	12.5	10.5	T	9.4	3.6	4	4								8	●			
9	759.95	10.7	9.9	12.0	10.5	21.1	9.4	4.4	4	4								8	●			
10	762.20	9.5	8.1	12.0	9.0	0.8	7.9	3.8	4	4								8	●			
11	764.38	9.4	7.3	10.5	8.0		8.4	4.4	1	7								8	●			
12	763.94	12.9	11.3	16.0	11.0		5.9	3.1	3	3	2							8	●			
13	762.88	12.3	11.6	13.5	11.0		7.3	3.3	1	7								8	●			
14	761.88	11.6	10.3	12.0	11.0		6.9	5.1	1	7								8	●			
15	762.94	11.4	10.4	12.0	11.0	T	8.1	3.3	1	7								8	●			
16	764.44	10.8	8.3	12.5	9.0	T	2.8	6.0	1	7								8	○			
17	765.13	8.3	6.3	9.5	8.0		8.4	6.6	3	5								8	●			
18	766.24	7.8	6.4	9.0	6.5		8.4	6.0	3	5								8	●			
19	764.81	9.5	8.0	11.0	9.0		6.6	3.8	3	5								8	●			
20	764.50	11.6	9.7	13.0	10.5		3.9	3.0	1	7								8	●			
21	759.98	11.6	11.8	16.4	12.0		6.9	2.1	2		1	1	1	1	1	1		8	●			
22	757.77	12.3	11.6	14.5	11.5		4.9	3.5	1	7								8	●			
23	760.88	11.9	10.3	13.5	11.5		6.0	5.8	1	7								8	●			
24	760.01	9.2	8.4	9.5	8.5	T	9.4	6.0	2	6								8	●			
25	764.25	8.6	6.5	10.5	7.5	6.9	5.3	5.0	4	4								8	●			
26	764.75	5.8	5.4	7.5	6.5		9.4	6.3	4	4								8	●			
27	766.00	5.7	5.1	6.5	5.5	10.7	9.4	6.5	3	5								8	●			
28	766.99	7.6	6.3	9.0	6.5	8.1	4.5	5.0	5	3								8	●			
29	766.87	8.3	6.3	10.0	7.0		2.0	4.0	2	6								8	○			
Totals or Means	762.50	10.5	9.2	11.9	9.6	69.9	7.3	4.6	63	159	5	1	1	1	1	1		232				

觀測時間 Time of Observation: 2, 6, 9, 12, 15, 18, 21, 24 hrs A.T.
 氣壓儀器差 Barometric Instrument Error: -0.7 mm.

中華民國二十一年二月份 February, 1932.

廈門 Amoy Custom Station 北緯 Lat. 24° 28' N. 東經 Long. 118° 04' E 高度 Altitude 4.9 M

日期 Days of the Month	氣壓 Pressure mm	溫度 Temperature °C				雨量 Rain- fall mm	雲量 Cloud- iness 0-10	風力 Wind Force B. S.	風向 Wind Direction										雜項 Miscellaneous Information		
		9 A.M.	乾球 Dry	濕球 Wet	最高 Max.				最低 Min.	總數 Sum	平均 Mean	北	東北	東	東南	南	西南	西		西北	靜
												N	NE	E	SE	S	SW	W		NW	Calm
1	764.81	17.0	14.3	19.0	15.0		5.4	21		3	2	1	2				8	●			
2	766.49	17.6	15.9	20.0	16.0		9.3	20					4	1	3		8	●			
3	765.38	16.5	13.8	20.0	15.0	0.2	7.1	21		1	4	1	2				8	●			
4	763.18	15.3	12.3	21.0	15.0		9.5	25	1	5	2						8	●			
5	766.84	10.5	8.6	13.0	10.0	0.3	8.9	35		6	2						8	●			
6	770.07	10.3	8.1	13.0	9.0		9.0	25		8							8	●			
7	767.49	11.8	10.1	14.0	10.0		9.1	23		7	1						8	●			
8	765.28	13.1	12.1	15.0	11.0	1.5	9.6	15		6					2		8	●			
9	765.23	11.6	10.5	13.0	12.0	0.9	10.0	24		8							8	●			
10	767.24	10.1	8.6	16.0	9.0	0.1	8.0	15	1	4		1	1		1		8	●			
11	770.49	10.1	7.9	13.0	7.0		3.5	23		8							8	●			
12	769.54	13.3	10.4	16.0	11.0		4.6	21		2		3	2	1			8	●			
13	768.12	14.1	12.4	16.0	13.0		5.3	20		2	1	1	1	1	1	1	8	●			
14	768.37	13.0	11.8	16.0	11.0	0.3	7.3	28		5	1	1	1				8	●			
15	768.04	13.3	11.9	15.0	12.0		7.3	30		4			1	2		1	8	●			
16	769.94	13.0	9.0	17.0	13.0		3.9	33	1	7							8	●			
17	770.64	10.4	7.9	13.0	10.0		9.0	33	1	7							8	●			
18	771.78	9.5	7.1	12.0	8.0		9.0	31	2	5	1						8	●			
19	770.69	11.3	8.8	14.0	8.0		9.0	28	2	5			1				8	●			
20	769.17	13.6	10.8	18.0	10.0	0.01	7.8	30		5	2			1			8	●			
21	765.45	13.9	11.6	17.0	10.0		5.4	25		1		2		5			8	●			
22	767.72	15.3	12.9	19.0	13.0	0.01	6.6	20		4	2			2			8	●			
23	766.73	13.0	12.5	21.0	13.0		5.6	28		6	2						8	●			
24	766.62	11.5	10.0	12.0	9.0	0.1	9.8	29	1	7							8	●			
25	770.37	10.5	7.6	15.0	9.0	0.2	4.0	29	1	5	2						8	●			
26	770.32	8.4	5.8	9.0	8.0		8.9	3.1		8							8	●			
27	771.41	7.6	6.6	8.0	6.0	0.5	9.4	2.9		7	1						8	●			
28	772.16	8.8	7.0	13.0	6.0	0.4	2.4	2.6		4	4						8	●			
29	772.48	9.8	6.9	15.0	7.0		2.0	2.5		5	2	1					8	○			
Totals or Means	768.35	12.3	10.1	15.3	10.6	4.7	7.0	2.6	10	145	29	10	14	9	10	4	1	232			

觀測時間 Time of Observations: 3, 6, 9, 12, 15, 18, 21, 24 hrs. 120° E.M.T.
 氣壓儀器差 Barometric Instrument Error: +0.3 mm.

中華民國二十一年二月份 February, 1932.

騰越 Teng Yueh Custom Station. 北緯 Lat. 25° 00' N., 東經 Long. 96° 40' E., 高度 Altitude 1633.7 M.

日期 Days of the Month	氣 壓 Pressure mm	溫 度 Temperature °C				雨量 Rain- fall mm	雲量 Cloud- iness 0-10	風力 Wind Force B. S.	風向 Wind Direction								備 項 Miscellaneous Informations									
		乾球 Dry	濕球 Wet	最高 Max.	最低 Min.				北 N	東北 NE	東 E	東南 SE	南 S	西南 SW	西 W	西北 NW		靜 Calm	總數 Total							
																				9 A.M.	總數 Sum	平均 Mean	北 N	東北 NE	東 E	東南 SE
1	628.23	10.7	6.7	18.5	1.0		3.7	0.5	1					2												
2	626.88	11.3	7.2	17.5	1.5		4.5	0.7	1					2	1											
3	626.18	8.1	6.8	13.0	5.0		8.8	0.7	1					1	2											
4	625.18	8.0	7.0	14.5	1.0		7.5	0.5	1					1	1											
5	624.32	8.3	7.0	14.0	4.0		8.0	0.5						2	1											
6	623.83	5.4	5.8	10.0	4.5		8.3	0.8	1						3	1	1									
7	623.88	5.0	4.2	10.0	1.5		6.5	1.0						1	1	2	2									
8	625.54	5.3	2.5	10.5	0.5		6.8	0.8	2					3												
9	627.78	5.7	3.8	11.0	0.5		6.5	0.7	2						2											
10	627.59	5.8	3.5	12.5	-1.0		5.7	0.7	1					1	2											
11	626.89	6.4	3.6	15.5	-2.0		5.7	0.8	2					2	1											
12	629.04	7.1	5.8	16.0	-3.0		5.7	0.8	2					1	2											
13	629.58	7.4	4.9	14.0	-1.5		5.7	0.8	2					1	1	1	1									
14	629.28	7.9	5.5	15.5	0.5		5.7	0.7	1					2	1											
15	629.03	8.8	7.3	15.0	0.5		7.7	1.0	2						4											
16	628.67	10.4	8.8	15.0	0.5		6.5	0.8	1					2	2											
17	628.37	10.3	8.1	16.5	2.0		6.5	0.8						3	1											
18	628.57	9.8	7.0	16.0	2.5		5.7	0.8	2					1	2											
19	630.48	10.2	7.3	15.5	2.0		5.7	0.8	2					3												
20	628.22	10.4	7.0	16.5	3.0		7.8	0.8	2					3												
21	627.87	9.9	7.1	15.5	4.0		6.5	1.0	1					5												
22	626.28	8.9	5.9	16.5	1.5		4.5	0.3	1						1											
23	626.58	8.9	6.0	15.5	1.5		5.0	1.0	3					2	1											
24	627.58	9.2	5.4	16.0	1.0		5.7	0.5	2					1												
25	627.18	9.4	5.7	17.0	1.0		5.0	0.8	2					1	2											
26	626.78	8.3	5.3	14.5	0.5		4.5	1.0	2					4												
27	628.48	8.2	5.3	16.5	1.5		4.5	0.7	1					2	1											
28	629.43	8.5	5.0	16.0	-1.0		3.5	0.7	1					2	1											
29	629.58	9.7	6.3	17.0	2.0		5.2	0.7	1					2	1											
Totals or Means	627.47	8.4	6.0	14.9	1.2	0.0	6.0	7.5	40					50	1	35	4	44	174							

觀測時間 Time of Observation: 3, 6, 9, 12, 15, 21 hrs. 105° E.M.T.
 儀器差數 Barometric Instrument Error: +0.9 mm.

中華民國二十一年二月份 February, 1932.

烏節嶼 Ockee Custom Station 北緯 Lat. 25° 00' N. 東經 Long. 119° 27' E. 高度 Altitude 62.5 M.

日期 Days of the Month	氣壓 Pressure mm	溫度 Temperature °C				雨量 Rain- fall mm	雲量 Cloud- ness 0-10	風力 Wind Force B. S.	風向 Wind Direction										雜項 Miscellaneous Informations		
		乾球 Dry	濕球 Wet	最高 Max.	最低 Min.				總數 Sum	平均 Mean	北 N	東北 NE	東 E	東南 SE	南 S	西南 SW	西 W	西北 NW		靜 Calm	總數 Total Number
1	756.90	14.3	13.6	16.5	13.0		6.6	2.8		8								8	●		
2	757.40	14.9	14.1	16.5	13.0		9.3	4.0		8								8	●		
3	757.70	12.6	11.8	13.5	12.0	T	9.3	5.9	1	7								8	●		
4	755.03	11.1	10.6	12.5	11.0		9.4	6.0	1	7								8	●		
5	759.27	8.8	8.1	10.0	8.0	12.0	9.3	6.5		8								8	●		
6	762.58	7.9	6.7	8.0	7.0	T	9.4	6.0	1	7								8	●		
7	759.09	9.3	8.7	10.0	7.5		9.4	5.0	2	6								8	●		
8	756.27	10.9	10.8	12.0	9.5	0.4	9.4	3.8	1	7								8	●		
9	757.97	10.1	9.4	11.0	9.0	2.5	9.1	4.8		8								8	●		
10	760.59	9.3	8.8	10.0	7.5		7.9	3.3	1	7								8	●		
11	762.58	9.6	7.8	11.5	7.5		4.5	3.9	1	7								8	●		
12	762.41	11.8	10.7	15.0	9.0		4.5	2.5	2	4	2							8	●		
13	760.40	11.4	10.8	13.0	10.5		7.8	3.0		8								8	●		
14	760.37	10.3	9.4	12.0	10.0	13.0	9.4	4.5	1	7								8	●		
15	760.89	10.7	9.6	11.5	9.5		9.4	4.4	1	7								8	●		
16	762.35	10.9	8.8	13.0	9.5		4.6	5.8		8								8	●		
17	762.71	7.9	6.5	9.5	6.5		9.4	6.0		8								8	●		
18	764.80	7.4	5.8	8.5	6.0	T	9.1	5.4		8								8	●		
19	762.90	8.9	7.4	10.5	7.6		7.9	4.0		8								8	●		
20	761.54	10.8	9.8	14.0	8.5	T	3.4	3.6		8								8	●		
21	757.43	12.0	10.8	14.5	10.0		7.1	1.9	4	1			2	1				8	●		
22	758.80	11.9	11.3	14.5	10.0	2.4	7.4	3.0	1	7								8	●		
23	759.24	11.0	9.8	13.5	10.0		7.5	5.3		8								8	●		
24	758.27	7.9	7.2	9.0	7.0	1.5	9.4	6.0		8								8	●		
25	763.74	7.9	5.5	9.5	7.0	4.6	5.6	4.8	1	7								8	●		
26	763.30	6.3	4.7	8.0	4.5		8.5	5.4		8								8	●		
27	764.69	5.8	4.8	6.5	4.0	6.5	9.4	6.0	2	6								8	●		
28	764.93	7.4	5.4	9.0	5.0	8.3	4.8	4.8		8								8	●		
29	765.06	8.3	5.6	10.5	5.5		2.0	4.0	1	6	1							8	○		
Totals or Means	760.57	9.9	8.7	11.5	8.4	51.2	7.6	4.5	17	20	4			2	1			232			

觀測時間 Time of Observation 3, 6, 9, 12, 15, 18, 21, 24 hrs. A.T.
 氣壓儀器量 Barometric Instrument Error -0.3 mm.

中華民國二十一年二月份 February, 1932.

牛山島 Turnabout Custom Station. 北緯 Lat. 25° 26' N., 東經 Long. 119° 56' E.; 高度 Altitude 64.9 M.

日期 Days of the Month	氣壓 Pressure mm	溫度 Temperature °C				雨量 Rain- fall mm	雲量 Cloud- ness 0-10	風力 Wind Force	風向 Wind Direction										雜項 Miscellaneous Information		
		乾球 Dry	濕球 Wet	最高 Max.	最低 Min.				總數 Sum	平均 Mean	B. S.	北	東北	東	東南	南	西南	西		西北	靜
												Z	NE	E	SE	S	SW	W		NW	Calm
1	757.12	13.7	13.4	15.0	12.5		8.2	2.6	3	5							8	☉ 三			
2	758.98	14.0	13.5	15.0	13.0		9.4	4.9	2	6							8	☉			
3	758.54	12.0	11.4	13.5	10.5		9.4	6.0	1	7							8	☉			
4	756.03	10.4	10.0	12.0	10.0	0.1	9.4	6.8	3	5							8	●			
5	761.20	8.2	6.8	8.5	8.0	2.6	9.4	6.8		8							8	●			
6	763.69	7.8	6.5	8.5	6.5		9.4	5.9	1	7							8	☉			
7	759.44	8.5	8.2	9.5	6.5	0.2	9.4	6.8	3	5							8	●			
8	757.31	10.5	10.3	11.5	8.0	2.4	9.4	4.0	5	3							8	●			
9	759.51	9.4	8.7	9.5	9.0	45.7	9.4	4.8		8							8	●			
10	760.64	8.2	6.3	8.5	7.5	0.3	9.4	2.6	3	5							8	●			
11	763.13	9.2	7.6	10.5	7.5		4.9	3.6	1	7							8	●			
12	762.64	11.3	10.1	14.5	8.5		3.3	2.5	2	4	1				1		8	●			
13	760.59	10.5	10.0	11.0	10.0		8.9	4.0	3	5							8	☉			
14	761.50	9.9	9.3	11.0	9.5		9.4	4.5	2	5	1						8	☉			
15	760.81	10.1	9.1	10.5	9.0		8.9	3.8	2	5	1						8	☉			
16	763.84	10.7	8.6	11.5	10.0	0.4	4.4	5.6		4	4						8	●			
17	764.26	7.6	6.3	9.5	6.0		9.4	5.9	1	6	1						8	☉			
18	765.35	7.1	5.6	8.0	5.0		9.4	4.6	4	4							8	☉			
19	763.55	8.0	7.1	8.5	7.0		8.8	4.5	4	4							8	☉			
20	762.13	10.1	9.0	11.5	7.5	3.1	2.3	3.3	5	3							8	●			
21	757.17	11.3	10.2	14.0	9.5		8.5	1.8	2	2	2				2		8	☉ T			
22	756.75	11.4	11.1	13.0	9.5	12.0	9.1	3.0	1	7							8	● 三			
23	759.99	10.7	10.1	11.5	10.5		9.1	5.5	2	6							8	☉			
24	759.87	7.3	6.9	9.0	7.0	2.8	9.4	6.1	1	7							8	●			
25	763.79	7.3	5.3	8.0	6.5	8.4	6.1	5.0		6	2						8	●			
26	763.93	6.3	4.9	7.5	4.5		9.0	5.8	3	5							8	☉			
27	765.24	5.4	4.9	7.0	3.5	11.8	9.5	5.5	2	6							8	●			
28	765.28	7.2	4.9	8.5	5.0	6.3	5.6	3.6	2	5	1						8	●			
29	765.55	8.1	4.4	9.0	7.5		2.3	3.5	1	6	1						8	○			
Totals or Means	761.37	9.4	8.3	10.5	8.1	96.2	8.9	4.6	39	156	14				3		232				

觀測時間 Time of Observations 3, 6, 9, 12, 15, 18, 21, 24 hrs. A.T.
 氣壓儀器差 Barometric Instrument Error: -1.2 mm.

中華民國二十一年二月份 February, 1932.

東大 Middle Dog Custom Station. 北緯 Lat 25° 58' N. 東經 Long 119° 59' E. 高度 Altitude 591 M.

日期 Days of the Month	氣壓 Pressure mm	溫度 Temperature °C				雨量 Rain- fall mm	雲量 Cloud- ness 0-10	風力 Wind Force	風向 Wind Direction								雜項 Miscellaneous Information				
		°C							總數 Sum	平均 Mean	B. S.	北	東北	東	東南	南		西南	西	西北	靜
		Dry	Wet	Max	Min.							N	NE	E	SE	S		SW	W	NW	Calm
1	759.04	13.4	13.1	15.0	12.0		5.3	2.5		8							8	● 三			
2	759.54	13.6	13.3	17.0	11.0		8.6	3.4		8							8	●			
3	761.88	11.1	10.8	12.0	10.0		8.9	4.0		8							8	●			
4	758.81	9.3	9.1	10.5	7.5		10.0	4.6		8							8	●			
5	763.88	6.8	6.1	7.5	5.5	8.8	10.0	4.5		8							8	●			
6	766.60	6.7	6.1	8.0	5.0	T	10.0	4.0		8							8	●			
7	762.23	7.8	7.4	8.5	6.0		10.0	4.1		8							8	●			
8	759.36	9.7	9.7	10.5	8.0	9.3	10.0	3.4	3	5							8	●			
9	760.96	8.1	7.8	9.0	6.5	27.0	10.0	3.6		8							8	●			
10	762.48	7.3	6.4	8.5	6.0	0.8	8.2	3.0		8							8	●			
11	765.78	8.3	6.4	9.5	6.0		7.3	3.0	2	6							8	●			
12	764.43	11.1	9.7	14.0	8.0		7.8	2.5	1	3	3					2	8	●			
13	763.13	9.9	9.2	10.5	9.0		10.0	3.4	1	7							8	●			
14	763.39	8.9	8.3	10.0	8.0	1.0	10.0	3.5		8							8	●			
15	763.32	9.0	8.9	10.0	8.5		9.6	3.0		8							8	●			
16	766.11	9.6	8.2	10.5	8.5		6.5	3.8		8							8	●			
17	766.87	6.1	5.3	7.5	4.5	T	10.0	4.6		8							8	●			
18	768.16	6.1	4.9	7.0	3.5		10.0	4.0		8							8	●			
19	766.20	7.2	6.6	8.0	5.0		9.6	3.3		8							8	●			
20	764.58	9.7	8.8	11.0	7.0		3.5	2.6		8							8	●			
21	768.00	10.6	9.9	13.0	9.5		9.8	2.0	1	3	1				1	2	8	●			
22	759.90	10.8	10.4	12.5	9.5	11.3	8.0	2.9		8							8	●			
23	762.63	9.6	9.1	11.0	8.0		9.0	4.5		8							8	●			
24	762.28	6.6	6.1	7.5	5.5	3.5	9.5	4.4		8							8	●			
25	766.10	6.4	5.2	8.0	5.0	6.8	7.6	4.0		8							8	●			
26	766.56	5.4	4.3	6.5	4.0		9.2	4.1	1	7							8	●			
27	768.42	5.3	4.5	6.6	3.5	14.5	10.0	4.4	1	7							8	●			
28	767.96	6.3	5.0	8.0	4.0	1.4	4.8	3.0		8							8	●			
29	766.99	7.3	6.7	9.0	5.5		3.7	2.8		8							8	●			
Totals or Means	768.66	8.6	7.8	9.8	6.9	88.4	8.5	3.5	10	31	8				1	4	232				

觀測時間 Time of Observation: 3, 6, 9, 12, 15, 18, 21, 24 hrs. A. T.

氣壓儀器差 barometric instrument error: +0.7 mm

中華民國二十一年二月份 February, 1932.

福州 Pagoda Anchorage Custom Station. 北緯 Lat. 25° 59' N.; 東經 Long. 119° 27' E.; 高度 Altitude 19.8 M.

日期 Days of the	氣壓 Pressure mm	溫度 Temperature °C				雨量 Rain- fall mm	雲量 Cloud- ness 0-10	風力 Wind Force	風向 Wind Direction								備註 Miscellaneous Information		
		乾球 Dry	濕球 Wet	最高 Max.	最低 Min.				北	東北	東	東南	南	西南	西	西北		靜	
Month	9 A.M.	乾球 Dry	濕球 Wet	最高 Max.	最低 Min.	總數 Sum	平均 Mean	B. S.	N	NE	E	SE	S	SW	W	NW	Calm	Total Number	Information
1	787.74	14.0	12.9	20.6	10.0		4.2	1.2		1	3			1				5	●
2	768.89	16.9	14.9	21.7	12.8		8.5	1.2		4							1	5	●
3	770.07	11.6	10.1	14.4	10.0		8.4	2.4		3								5	●
4	765.87	11.7	9.3	13.3	8.9	T	10.0	1.6		5								5	●
5	771.14	7.7	6.7	9.4	6.7	18.0	10.0	2.2	1	4								5	●
6	772.98	6.8	4.4	10.0	4.4		8.7	2.0		5								5	●
7	769.07	7.7	6.2	8.9	5.6	T	10.0	1.6		2					3			5	●
8	767.52	10.2	9.7	15.8	7.2	18.8	10.0	1.2		2					3			5	●
9	767.12	9.0	8.4	10.0	7.8	23.4	10.0	1.4	1						3	1		5	●
10	769.52	7.0	5.3	8.9	4.4		9.7	2.2							5			5	●
11	773.21	7.8	5.6	12.2	3.9		6.8	2.2	2						3			5	●
12	771.84	10.9	8.9	17.8	6.1		7.2	1.4	2						3			5	●
13	769.93	11.6	10.7	13.2	9.4		9.0	1.0	1		1				3			5	●
14	771.15	9.7	8.3	10.6	7.8	1.0	9.5	1.0		3	1				1			5	●
15	769.42	9.8	8.7	12.2	7.2		10.0	0.8		2					2		1	5	●
16	774.48	9.8	7.3	12.8	7.2		8.0	1.6	1	1	3							5	●
17	775.26	6.1	4.9	7.8	5.0		10.0	2.0		5								5	●
18	775.31	5.9	3.8	7.8	2.8		10.0	1.0	1	4								5	●
19	773.89	7.3	5.6	11.7	5.0	1.0	9.0	1.0		4	1							5	●
20	771.78	8.3	6.3	15.6	3.3		7.5	1.2	1	2					2			5	●
21	768.22	10.6	8.9	12.8	8.3	T	9.0	1.0		1			1	3				5	●
22	767.69	11.8	10.7	13.9	8.9	4.6	9.2	1.2	1	2	1						1	5	●
23	770.48	11.7	9.4	14.4	9.4		7.3	2.4	1	4								5	●
24	769.74	7.7	7.0	11.1	6.1	11.9	10.0	1.4		5								5	●
25	772.16	7.8	4.9	11.1	4.4		5.0	2.4	1	1					3			5	●
26	771.56	6.3	3.8	8.9	2.3	T	7.8	1.2	3	1						1		5	●
27	776.67	3.6	2.9	5.6	0.0	24.4	10.0	1.2	1						3	1		5	●
28	773.94	5.3	3.8	10.0	0.6		6.0	1.2		1	1				2		1	5	●
29	775.84	5.8	3.7	12.8	0.8		2.3	1.0	1	3					1			5	○
Totals or Means	771.03	9.0	7.3	12.2	6.0	103.1	8.4	1.5	18	67	11			2	40	3	4	145	

觀測時間 Time of Observations: 3, 6, 9, 15, 21 hrs. 120° E.M.T
 氣壓儀器差 Barometer Error: Nil

中華民國二十一年二月份 February 1932.

東港 Tung Yung Custom Station. 北緯 Lat. 26° 33' N.; 東經 Long. 120° 30' E.; 高度 Altitude 109.7 M.

日期 Days of the Month	氣壓 Pressure	溫度 Temperature				雨量 Rain- fall	雲量 Cloudi- ness	風力 Wind Force	風向 Wind Direction										雜項 Miscellaneous Informations	
	mm	乾球 Dry	濕球 Wet	最高 Max.	最低 Min.	總數 Sum	平均 Mean	B. S.	北	東北	東	東南	南	西南	西	西北	靜	總數 Total Numbers		
									N	NE	E	SE	S	SW	W	NW	Calm			
1	752.89	13.3	12.9	16.0	12.0		8.3	3.3	4	4								8	☉	三
2	754.43	13.1	12.5	15.0	12.0		9.1	3.8	4	4								8	☉	
3	755.54	10.7	9.8	11.5	10.0		9.4	5.0	4	4								8	☉	
4	752.95	8.9	8.4	11.0	7.0		9.4	5.5	4	4								8	☉	
5	758.16	6.8	4.5	8.0	5.5	1.0	9.4	6.0	4	4								8	●	
6	750.24	5.5	4.1	6.5	4.5		8.4	5.8	4	4								8	☉	
7	759.68	7.2	6.8	8.5	6.5		9.4	5.0	4	4								8	☉	
8	752.66	9.3	9.1	10.0	7.5	1.2	9.4	4.9	4	4								8	●	
9	755.27	7.1	6.4	8.0	7.0	0.5	9.4	5.8	3	5								8	●	
10	755.57	6.4	4.8	7.5	5.0	1.0	7.9	4.8	4	4								8	●	
11	759.86	7.8	5.7	9.0	5.5		5.9	4.0	3	5								8	●	
12	758.37	10.8	9.2	14.0	8.0		4.1	3.9	4	4								8	●	
13	756.47	8.9	8.4	9.5	8.5	1.1	9.6	5.0	4	4								8	●	
14	758.04	8.1	7.8	9.0	7.5		9.4	5.0	4	4								8	☉	
15	758.94	9.3	7.9	10.0	7.0		9.4	5.0	4	4								8	☉	
16	760.20	8.9	6.8	11.0	8.0		4.9	5.0	4	4								8	●	
17	761.22	5.4	3.8	7.0	4.0		9.4	6.0	4	4								8	☉	
18	762.20	5.5	3.7	6.0	4.0		9.4	6.0	4	4								8	☉	
19	759.76	7.1	5.9	9.0	5.5		8.4	3.6	2	6								8	☉	
20	758.44	10.2	8.8	12.0	8.0		2.8	3.4	3	5								8	☉	
21	752.02	10.0	9.4	12.0	9.5		9.4	2.5	4	4								8	☉	
22	752.02	10.9	10.2	13.0	9.0	7.2	4.7	4.4	4	4								8	●	三
23	756.81	9.4	8.6	12.0	7.5		8.5	6.0	4	4								8	☉	
24	757.16	6.0	5.4	6.5	5.5	1.2	9.4	6.0	4	4								8	●	
25	759.62	5.8	3.4	7.0	4.5	1.5	5.0	5.8	4	4								8	●	
26	761.08	5.1	3.4	6.5	5.0		9.4	5.0	4	4								8	☉	
27	761.74	5.0	3.9	6.5	5.0	1.9	9.4	5.0	4	4								8	●	
28	762.08	5.7	3.3	7.0	5.0		4.0	4.6	4	4								8	●	
29	762.00	6.8	4.1	9.0	5.0		2.0	4.0	4	4								8	☉	
Totals or Means	757.60	8.1	6.8	9.5	6.7	22.6	7.8	4.8	111	121								232		

觀測時間 Time of Observations: 3, 5, 9, 12, 15, 18, 21, 24 hrs. & T.
 氣壓儀器差 Barometric Instrument Error: +0.4 mm

中華民國二十一年二月份 February, 1932.

溫州 Wenchow Custom Station. 北緯 Lat. 28° 01' N.; 東經 Long. 120° 38' E.; 高度 Altitude 4.3 M.

日期 Days of the Month	氣壓 Pressure mm	溫度 Temperature °C				雨量 Rain- fall mm	雲量 Cloudi- ness 0-10	風力 Wind Force B. S.	風向 Wind Direction								雜項 Miscellaneous Informations					
		9 A.M.	乾球 Dry	濕球 Wet	最高 Max.				最低 Min.	總數 Sum	平均 Mean	北 N	東北 NE	東 E	東南 SE	南 S		西南 SW	西 W	西北 NW	靜 Calm	總數 Total Number
1	765.08	16.0	15.0	20.5	11.0	0.2	5.0	10			2						1	3	●			
2	766.44	15.8	14.7	20.0	11.5		5.5	10				2					1	2	●			
3	769.37	10.5	9.8	11.5	9.0	0.4	9.0	13				3					3	3	●			
4	768.45	9.0	9.0	9.5	9.0	1.0	10.0	07	1							1	1	3	●			
5	771.13	5.3	4.5	9.5	3.0	13.5	9.0	37								3	3	3	●			
6	773.74	4.5	3.5	7.0	1.5		9.0	13								3	3	3	●			
7	770.09	5.8	5.8	6.0	3.5		10.0	10								3	3	3	●			
8	764.78	9.3	8.8	11.0	5.0	29.8	8.3	07								2	1	3	●			
9	767.49	6.3	5.7	7.0	5.0	15.3	9.7	30								3	3	3	●			
10	768.65	5.8	5.0	7.0	3.0	1.0	9.0	17								3	3	3	●			
11	772.17	7.8	6.5	9.5	6.0		2.0	03		1							2	3	○			
12	770.89	9.7	8.5	12.0	4.0		9.0	00									3	3	●			
13	769.37	7.8	7.8	8.0	7.5	8.8	10.0	00									3	3	●			
14	770.27	7.8	7.0	9.0	6.5	5.2	9.0	03			1						2	3	●			
15	773.74	11.2	9.7	12.5	7.0	1.1	2.0	13								3	3	3	●			
16	771.92	9.7	8.7	13.0	5.0		4.0	07				2					1	3	●			
17	774.54	3.7	3.0	5.0	3.0		9.3	13				3						3	✕			
18	774.94	6.2	4.8	9.0	2.0	0.3	4.0	10			2						1	3	●			
19	772.34	6.8	5.5	9.5	1.5		4.0	03			1						2	3	●			
20	770.59	10.8	9.2	15.5	4.0		2.0	07				1					2	3	○			
21	764.85	8.5	8.2	9.5	7.0	5.8	10.0	00									3	3	●			
22	764.63	12.5	11.7	14.0	9.0	12.0	9.0	00									3	3	●			
23	769.72	11.5	10.7	14.5	8.0		7.7	13				2				1	3	3	●			
24	769.76	5.5	5.0	6.5	4.0	12.7	9.7	20								3	3	3	●			
25	772.94	4.7	3.0	6.0	1.5	2.6	3.0	33								3	3	3	●			
26	773.04	5.2	4.0	8.0	2.0		9.0	03								1	2	3	●			
27	772.91	6.8	5.8	8.0	4.0		9.0	10	1							1	1	3	●			
28	774.08	6.3	4.5	8.5	1.5		2.0	13								3	3	3	○			
29	773.87	7.0	5.5	12.0	1.0		2.0	10								2	1	3	○			
Totals or Means	770.32	8.2	7.2	10.3	5.0	109.7	8.9	1.1			3	6	14				35	30	87			

觀測時間 Time of Observations 9, 12, 14 hrs. 120° E.M.T.
 氣壓儀器差 Barometer instrument error: -0.5 mm.

中華民國二十一年二月份 February, 1932.

長沙 Changsha Custom Station. 北緯 Lat. 28° 12' N 東經 Long. 112° 47' E, 高度 Altitude 6.0 M.

日期 Days of the Month	氣壓 Pressure mm	溫度 Temperature °C				雨量 Rain- fall mm	雲量 Cloud- ness 0-10	風力 Wind Force B. S.	風向 Wind Direction								雜項 Miscellaneous Informations					
		乾球 Dry	濕球 Wet	最高 Max.	最低 Min.				總數 Sum	平均 Mean	B. S.	北 N	東北 NE	東 E	東南 SE	南 S		西南 SW	西 W	西北 NW	靜 Calm	總數 Total Number
1	760.70	9.7	8.7	12.8	7.8		10.0	2.0								8	8	●				
2	762.76	8.1	7.7	8.9	6.7	0.3	10.0	3.3								8	8	●				
3	763.08	5.3	4.7	7.8	2.2	0.5	10.0	3.9	1							7	8	●				
4	767.39	1.2	0.5	1.7	0.0	22.6	10.0	5.1	4							4	8	✕				
5	771.91	0.9	-0.8	1.7	0.0	1.3	10.0	3.9	4							4	8	✕				
6	771.10	0.0	-0.6	0.6	-0.6	0.5	10.0	3.0	4							4	8	✕				
7	765.58	0.2	-0.4	1.1	0.0	27.2	10.0	1.9	4							4	8	✕				
8	768.59	0.4	-0.9	0.0	-0.6	7.6	10.0	4.3	4							4	8	✕				
9	772.28	0.2	-0.5	2.2	-1.1	8.9	6.8	2.0	1							7	8	●				
10	770.08	1.0	-0.6	6.1	-3.3		2.0	1.0	8								8	○				
11	766.91	2.6	1.3	6.0	-0.6		7.0	1.0			1	4	1			2	8	●				
12	766.65	4.4	2.7	6.1	3.3	1.0	10.0	1.5	1	2	2					3	8	●				
13	768.67	5.4	4.4	7.2	2.8	14.2	10.0	2.0	2						1	5	8	●				
14	769.04	7.0	5.6	8.3	3.3		9.0	1.0	4							4	8	○				
15	768.33	8.2	6.4	15.6	3.3		5.4	1.5	4							4	8	●				
16	767.74	7.9	6.6	10.0	5.5		5.3	1.0	4							4	8	●				
17	768.52	4.7	3.7	6.1	3.3	3.6	9.1	2.1	4							4	8	●				
18	768.39	6.3	4.4	10.0	3.3	1.8	4.3	2.0	4							4	8	●				
19	768.67	6.9	6.1	11.1	3.3		3.5	1.0	1			1	5			1	8	●				
20	766.17	7.7	6.3	11.7	2.8		6.0	1.8				2		3	3		8	●				
21	760.09	9.1	8.3	11.7	8.3	5.1	7.6	1.0	1			2	3	1		1	8	●				
22	762.33	10.8	9.5	16.1	6.7	0.8	3.5	1.4				5				3	8	●				
23	764.24	4.4	3.6	10.0	0.6	0.5	10.0	6.8								8	8	✕				
24	773.02	1.0	-0.2	3.9	0.6	8.1	5.8	2.9	3							6	8	✕				
25	773.51	3.8	1.8	8.3	0.0	0.3	7.3	1.0	1							7	8	●				
26	769.13	6.3	4.3	11.1	2.3		8.1	1.1	2	5						1	8	○				
27	773.60	4.9	2.4	7.2	1.7		6.3	3.0	3							5	8	●				
28	774.01	4.9	1.9	10.0	-0.6		2.4	1.5	4							4	8	○				
29	768.39	6.6	3.6	11.7	0.0		1.0	1.0	3				1	1	3		8	○				
Totals or Means	768.02	4.8	3.4	7.7	2.1	103.2	7.3	2.4	71	7	8	9	14	5	5	119	232					

觀測時間 Time of Observations: 3, 6, 9, 12, 15, 18, 21, 24 hrs. 120° E.M.T.

氣壓儀器差 Barometric Instrument Error: +0.5 mm.

中華民國三十一年二月份 February, 1932.

北 魚 山 Peiyushan Custom Station. 北 緯 Lat. 28° 53' N, 東 經 Long. 122° 16' E; 高 度 Altitude 82.3 M.

日期 Days of the Month	氣 壓 Pressure mm	溫 度 Temperature °C				雨量 Rain- fall mm	雲量 Cloud- ness 0-10	風力 Wind Force E. S.	風 向 Wind Direction										備 註 Miscellaneous Informations		
		乾球 Dry	濕球 Wet	最高 Max.	最低 Min.				總數 Sum	平均 Mean	北 N	東北 NE	東 E	東南 SE	南 S	西南 SW	西 W	西北 NW		靜 Calm	總數 Total Number
1	757.20	10.4	9.8	12.0	9.0	0.6	5.6	3.0	4	3	1							8	● 三		
2	758.77	9.8	8.8	12.0	8.0		6.7	3.5	5				1	1	1			8	● 三		
3	760.45	8.4	6.9	9.5	6.5		9.2	4.6	6	2								8	●		
4	758.11	6.2	5.8	8.5	4.5		10.0	5.9	5	3								8	●		
5	762.29	3.3	2.3	4.5	2.0	6.4	9.6	6.5	8									8	●		
6	764.88	2.7	1.8	3.5	1.0		10.0	5.4	7							1		8	●		
7	761.42	5.9	5.5	8.5	3.0		10.0	4.3	4	4								8	●		
8	756.90	6.8	6.8	9.0	4.5	21.4	9.8	4.9	3	4						1		8	● 三		
9	760.16	3.7	3.3	5.0	2.5	11.2	10.0	5.1	4							4		8	●		
10	760.38	2.4	1.0	4.0	1.0	3.3	5.4	4.6	4							4		8	●		
11	764.11	3.9	2.8	7.0	1.5		2.4	2.6	3	2	2					1		8	○		
12	762.88	8.1	7.1	11.5	4.0		9.6	2.6	4		1		1	1	1			8	●		
13	761.54	5.8	5.4	7.5	4.0	16.0	10.0	5.3	7	1								8	●		
14	762.59	5.0	4.3	6.0	4.0		9.2	4.4	6	2								8	●		
15	762.49	6.8	5.4	8.0	5.0	0.9	5.3	4.1	8									8	●		
16	764.85	5.4	3.9	7.5	3.5		6.7	4.4	8									8	●		
17	766.74	2.3	0.5	3.5	1.8		10.0	5.3	8									8	●		
18	767.19	1.8	0.3	3.0	0.5		4.5	4.3	6	2								8	●		
19	764.40	5.3	3.7	8.0	2.0		5.6	1.4		4		1	3					8	●		
20	762.05	8.1	6.6	10.0	5.0		3.2	1.6		1	2	1	1		2	1		8	●		
21	756.18	8.8	8.8	10.0	8.0	4.6	9.0	2.8	3	1	3	1						8	● 三		
22	755.72	8.4	5.3	9.5	7.5	7.8	10.0	4.5	8									8	● 三		
23	762.04	6.9	5.7	8.5	6.0		9.6	6.1	6	2								8	●		
24	761.48	3.9	2.9	5.0	2.5	5.9	10.0	6.1	6	1						1		8	●		
25	764.30	1.9	-0.4	3.0	-0.5		7.6	5.4	5							3		8	●		
26	764.90	4.0	1.1	6.0	2.5		8.4	2.1	5	2	1							8	●		
27	766.83	2.6	-0.1	4.5	1.5		9.4	5.4	6							2		8	●		
28	765.72	2.2	-0.4	3.0	0.5		2.3	4.6	7							1		8	○		
29	765.72	4.7	1.3	6.0	2.0		2.0	3.8	6							2		8	○		
Totals or Means	762.15	5.4	4.1	7.0	3.6	78.1	7.6	4.3	148	38	7	6	4	2	4	23		232			

觀測時間 Time of Observations 3, 6, 9, 12, 15, 18, 21, 24 hrs. A.T.

氣壓儀器差 Barometric Instrument Error: -0.3 mm

中華民國二十一年二月份 February, 1932.

岳州 Yochow Custom Station. 北緯 Lat. 29° 24' N.; 東經 Long. 113° 10' E.; 高度 Altitude 76.2 M.

日期 Days of the Month	氣壓 Pressure mm	溫度 Temperature °C				雨量 Rain- fall mm	雲量 Cloud- ness 0-10	風力 Wind Force B. S.	風向 Wind Direction								雜項 Miscellaneous Informations				
		乾球 Dry	濕球 Wet	最高 Max.	最低 Min.				總數 Sum	平均 Mean	北 N	東北 NE	東 E	東南 SE	南 S	西南 SW		西 W	西北 NW	靜 Calm	總數 Total Number
1	757.07	8.0	7.2	9.5	7.0		10.0	2.0		5	3						8	☉			
2	760.17	7.1	6.8	7.5	6.0	0.5	10.0	4.6		8							8	●			
3	759.88	4.1	3.7	5.0	2.0	12.0	10.0	8.6		8							8	* 風			
4	765.37	1.1	0.3	2.0	0.0	15.0	10.0	9.8		8							8	* 風			
5	769.60	0.8	0.1	1.0	0.0		10.0	8.3		8							8	☉			
6	767.88	-0.9	-0.9	-0.5	-1.0	2.0	10.0	8.5		8							8	* 風			
7	762.78	-1.4	-1.4	-1.0	-2.5	8.1	10.0	4.9		8							8	* 風			
8	764.63	-1.0	-1.0	-0.5	-2.5		10.0	5.3		8							8	☉			
9	766.27	0.1	0.0	2.0	-1.5		4.5	2.8		8							8	☉			
10	764.47	1.4	0.6	7.0	-3.5		2.0	1.1			2	6					8	☉			
11	761.15	2.6	2.6	5.5	-2.0	T	5.2	1.8			2	6					8	☉			
12	762.48	4.6	4.6	5.5	2.5		10.0	1.8		6		2					8	☉			
13	763.07	5.7	5.7	8.0	4.5	2.0	9.8	2.0		8							8	●			
14	762.87	6.6	5.6	9.5	4.0		8.5	1.1		7		1					8	☉			
15	764.32	7.1	6.2	11.0	2.5		5.0	1.1		4	4						8	☉			
16	764.82	6.5	5.5	9.0	4.0		6.2	5.3		8							8	☉ 風			
17	767.28	3.6	2.3	6.0	2.5	18.0	8.2	3.8		8							8	●			
18	767.50	5.4	4.3	9.0	1.5		4.5	1.4		3		5					8	☉			
19	768.77	7.4	5.6	11.5	2.0		2.8	2.0		1	7						8	☉			
20	759.19	8.9	5.8	13.0	2.5		3.2	1.3			8						8	☉			
21	755.59	9.3	8.6	12.0	2.5		5.6	1.0	3			5					8	☉			
22	757.74	8.2	7.4	14.0	2.5		5.6	3.3		6	3						8	☉			
23	760.30	2.4	2.1	6.5	-1.0	4.2	10.0	9.1		8							8	* 風			
24	768.43	-0.3	-0.5	2.0	-3.0	9.2	8.2	6.3		8							8	* 風			
25	763.13	-0.3	-1.6	2.5	-3.0		3.6	1.0		2		6					8	☉			
26	763.90	4.8	2.9	7.0	-2.0		8.5	1.0		4	4						8	☉			
27	768.98	2.4	0.6	5.0	1.0		5.5	3.9		8							8	☉			
28	768.35	3.3	1.5	7.5	-2.0		2.0	1.3		3	5						8	☉			
29	766.39	5.2	2.7	11.0	-2.0		2.0	1.4		1	3	4					8	☉			
Totals or Means	763.97	8.9	3.0	6.5	0.7	71.0	6.9	2.6	3	163	41	35					231				

觀測時間 Time of Observation: 3, 6, 9, 12, 15, 18, 21, 24 hrs. 120° E.M.T.

風壓儀器差 Barometric Instrument Error: Nil.

中華民國二十一年二月份 February, 1932.

重慶 Chungking Custom Station. 北緯 Lat. 29° 33' N. 東經 Long 106° 33' E. 高度 Altitude 2301 M.

日期 Days of the Month	氣壓 Pressure mm	溫度 Temperature °C				雨量 Rain- fall mm	雲量 Cloudi- ness 0-10	風力 Wind Force B. S.	風向 Wind Direction								雜項 Miscellaneous Information			
		乾球 Dry	濕球 Wet	最高 Max.	最低 Min.				總數 Sum	平均 Mean	北 N	東北 NE	東 E	東南 SE	南 S	西南 SW		西 W	西北 NW	靜 Calm
1	742.87	11.6	10.8	15.0	7.0		7.0	1.4				3			2	5	●			
2	746.34	12.0	11.2	15.0	1.0		8.8	1.0							5	5	● 三			
3	743.54	11.2	-	15.0	11.0		10.0	1.0							5	5	● 三			
4	748.50	7.6	7.2	9.0	6.0		10.0	1.4							5	5	●			
5	752.84	5.8	4.8	8.0	5.0		10.0	1.4			2				8	5	●			
6	751.79	6.2	4.2	8.0	4.0		10.0	1.0							5	5	●			
7	748.03	4.2	2.8	6.0	2.0		5.8	1.0							5	5	●			
8	752.56	5.0	3.8	8.0	3.0		10.0	1.0							5	5	●			
9	754.48	6.0	4.8	12.0	4.0		5.8	1.4							5	5	●			
10	750.99	7.0	5.0	13.0	2.0		5.0	1.4			3				2	5	●			
11	776.50	7.4	5.6	10.0	7.0		6.0	1.4							5	5	●			
12	750.02	8.0	6.4	12.0	6.0		8.2	1.0							5	5	●			
13	752.22	9.0	7.0	15.0	5.0		5.4	1.4							5	5	●			
14	752.12	9.2	8.0	13.0	7.0		6.0	1.0							5	5	●			
15	753.39	9.2	8.2	14.0	7.0		7.4	1.0							5	5	●			
16	752.49	7.8	6.6	10.0	7.0	1.6	10.0	1.4							5	5	●			
17	754.81	7.6	6.2	11.0	6.0	0.8	8.2	1.0			3				2	5	●			
18	753.22	8.8	7.4	13.0	7.0		6.4	1.0							5	5	●			
19	751.70	11.0	8.8	15.0	8.0	0.8	2.8	1.0							5	5	● 三			
20	745.06	10.8	8.8	13.0	9.0		2.6	1.8							5	5	○ 三			
21	747.26	11.0	12.0	18.0	9.0		2.8	1.0							5	5	○			
22	743.66	11.8	10.4	15.0	9.0		4.8	1.0							5	5	●			
23	744.54	8.8	8.2	11.0	4.0	2.9	10.0	1.6							5	5	●			
24	753.78	5.4	4.0	8.0	4.0	13.3	6.0	2.0							5	5	●			
25	755.26	6.8	5.4	9.0	5.0		4.6	2.0							5	5	●			
26	751.94	6.2	5.6	8.0	4.0	0.5	6.0	2.0							5	5	●			
27	755.26	5.8	4.8	8.0	4.0	4.2	8.4	2.0							5	5	●			
28	756.66	5.8	4.8	8.0	5.0		3.0	2.6			3				2	5	●			
29	756.26	7.0	5.6	10.0	5.0		6.8	2.0			5					5	●			
Totals or Means	751.89	8.0	6.5	11.4	6.6	24.1	7.0	1.4			16	3		126	145					

觀測時間 Time of Observation: 6, 9, 12, 15, 21 km.
 氣壓儀器差 Barometric Error -0.1 mm.

中華民國二十一年二月份 February, 1932.

九江 Kiukiang Custom Station. 北緯 Lat. 29° 45' N., 東經 Long 116° 08' E., 高度 Altitude 457 M.

日期 Days of the Month	氣壓 Pressure mm	溫度 Temperature °C				雨量 Rain-fall mm	雲量 Cloud-ness 0-10	風力 Wind Force B. S.	風向 Wind Direction										雜項 Miscellaneous Informations			
		9 A.M.	乾球 Dry	濕球 Wet	最高 Max.				最低 Min.	總數 Sum	平均 Mean	北 N	東北 NE	東 E	東南 SE	南 S	西南 SW	西 W		西北 NW	靜 Calm	總數 Total Numbers
1	763.79	10.4	9.3	13.0	7.5	T	8.5	1.0		6						2	8	☉				
2	766.03	9.9	8.7	11.0	9.0		9.0	1.8		8							8	☉				
3	766.10	5.2	4.5	6.0	-4.0	1.5	9.4	4.5		8							8	●				
4	770.17	2.7	1.8	3.0	2.0	8.5	9.0	5.0		8							8	●				
5	774.48	1.5	0.1	3.0	-1.0		7.6	4.3		8							8	●				
6	772.23	-0.1	-0.2	1.0	-1.0		9.5	4.0		8							8	✱				
7	767.92	-1.1	-1.1	-1.0	-1.5	4.7	10.0	3.1	1	7							8	✱				
8	765.55	0.0	-0.4	1.0	-2.0	13.0	9.5	1.8		5				1	2		8	✱				
9	768.82	-0.3	-0.4	1.0	-1.5	4.8	9.0	1.9						3	5		8	☉				
10	771.50	0.6	-0.4	4.5	-3.0		2.9	1.6		3				1	4		8	○				
11	769.05	1.0	2.6	7.5	-4.5		5.8	1.3	2	3					3		8	●				
12	769.65	5.4	5.1	7.5	3.5	1.3	9.1	1.0		5			S				8	☉				
13	769.72	5.1	4.7	7.0	5.0	0.9	7.8	1.6		8							8	●				
14	770.07	4.9	4.4	7.5	2.0	1.1	6.4	1.6		8							8	●				
15	771.36	7.6	6.1	12.0	4.0		2.0	1.0		3					5		8	○				
16	772.59	6.1	5.4	9.5	4.0		5.5	2.3	1	7							8	●				
17	775.04	3.1	2.0	5.0	3.0		6.8	3.0		5		S					8	●				
18	774.53	2.9	1.3	7.0	-2.0		3.1	1.3		7	1						8	●				
19	770.30	5.4	3.9	13.0	1.0		2.8	1.0		8							8	○				
20	787.45	7.5	6.0	16.0	1.0		4.8	1.0		2					6		8	●				
21	761.23	9.3	8.6	11.0	6.5	T	8.1	0.3		2					6		8	☉				
22	764.40	9.5	8.1	16.5	4.0		2.0	2.0		6					2		8	☉				
23	768.19	4.4	3.8	5.0	2.0		9.6	6.0		8							8	✱				
24	774.05	1.5	0.6	2.5	0.5	16.0	9.8	3.9		8							8	✱				
25	774.52	1.9	0.6	6.5	-1.5	1.0	3.6	1.1		2			4	1	1		8	●				
26	771.67	3.4	2.2	6.5	-0.5		5.5	1.0		8							8	●				
27	775.89	2.3	0.4	4.0	0.5		3.6	2.4		8							8	●				
28	776.19	2.7	0.6	7.5	-2.0		2.0	1.6		2				1	5		8	○				
29	773.47	4.8	1.5	12.0	-1.5		2.0	1.0					6		1	1	8	○				
Totals or Means	770.17	4.1	3.1	7.1	1.3	57.8	6.4	2.3	4	161	1	3		10	10	33	10	232				

觀測時間 Time of Observations 8, 9, 12, 15, 18, 21, 24 hrs. 120° E.M.T.
 氣壓儀器差 Barometric Instrument Error Nil.

中華民國二十一年二月份 February, 1932.

鎮海 Chinhaï Custom Station. 北緯 Lat. 29° 53' N. 東經 Long. 121° 33' E. 高度 Altitude 37 M.

日期 Days of the Month	氣壓 Pressure mm	溫度 Temperature °C				雨量 Rain- fall mm	雲量 Cloudi- ness 0-10	風力 Wind Force B. S.	風向 Wind Direction										雜項 Miscellaneous Informations	
		乾球 Dry	濕球 Wet	最高 Max.	最低 Min.				北 N	東北 NE	東 E	東南 SE	南 S	西南 SW	西 W	西北 NW	靜 Calm	總數 Total Number		
																				9 A.M.
1	768.17	9.5	9.0	11.5	9.0	4.2	7.9	0.8	1	3		1					3	8	● 三	
2	767.57	9.3	8.6	11.0	7.0		8.4	2.0	4	1		1					2	8	●	
3	770.09	7.8	6.4	9.0	5.5		8.6	2.5	2	6								8	●	
4	768.10	5.3	4.4	8.5	4.0	1.5	10.0	4.3	1	7								8	●	
5	772.66	2.1	1.1	3.0	1.0	6.6	10.0	4.4	7	1								8	●	
6	773.99	1.6	1.0	2.0	0.0		10.0	2.8	2								6	8	●	
7	770.96	2.6	2.1	4.0	1.0		10.0	1.3									8	8	●	
8	776.64	3.9	3.4	5.0	3.0	21.7	10.0	1.4	1								6	1	8	●
9	779.63	3.1	2.5	4.0	2.0	9.7	10.0	2.3	1								7	8	●	
10	769.72	1.6	0.5	3.0	0.0	1.0	6.9	2.5									8	8	●	
11	772.66	2.9	2.0	6.0	-1.0		2.5	1.0	2		2	1		3				8	○	
12	770.19	6.9	5.8	9.0	3.5		8.5	1.0	1	3		1		1	2			8	●	
13	768.93	4.4	3.9	6.0	3.0	3.9	10.0	1.9	1	7								8	●	
14	771.62	4.3	3.9	7.0	2.0	16.2	9.6	0.8	2	2							2	2	8	●
15	770.07	6.4	5.4	9.0	4.5		8.1	0.9	3								3	2	8	●
16	773.76	4.6	3.3	7.0	2.0		6.4	3.5	1	6							1	8	●	
17	778.28	1.6	0.5	2.0	1.0		7.5	2.8	3	1							2	8	●	
18	775.95	1.1	0.6	2.0	-1.0		5.3	1.0	2								5	1	8	●
19	772.22	3.4	2.4	9.0	-3.0		3.6	0.4	1	1		1					5	8	●	
20	770.33	6.4	5.0	11.5	0.0		3.6	0.8			1	3	1				3	8	●	
21	765.02	8.5	7.8	10.0	6.5	6.9	10.0	0.4				1	1		1	5	8	●		
22	763.45	8.3	7.3	9.5	7.0	3.2	10.0	2.0		6							2	8	●	
23	772.20	6.5	5.4	8.0	5.0	0.1	10.0	2.8		8								8	●	
24	771.17	3.8	2.6	6.0	2.0	2.7	10.0	3.5	1	3							4	8	●	
25	773.09	1.5	0.4	4.5	-1.0		6.0	2.4									8	8	●	
26	772.82	2.3	1.9	7.0	-1.0		7.0	0.6	1	1			3				3	8	●	
27	775.29	2.1	0.5	4.0	0.0		7.6	2.9	5								3	8	●	
28	773.32	2.0	0.5	5.0	-2.0		2.9	1.9	3			1		4				8	●	
29	772.92	2.5	0.9	7.0	-1.0		1.8	1.5	4			1		2	1			8	○	
Totals or Means	771.10	4.4	3.4	6.6	2.0	78.7	7.7	2.9	49	58	1	9	3	7	5	74	26	232		

觀測時間 Time of Observation: 3, 6, 9, 12, 15, 18, 21, 24 hrs.
 氣壓儀器差 Barometric Instrument Error: +0.2 mm.

中華民國二十一年二月份 February, 1932.

小龜山 Steep Island Custom Station 北緯 Lat. 30° 13' N, 東經 Long. 122° 35' E; 高度 Altitude 62.8 M.

日期 Days of the Month	氣壓 Pressure mm	溫度 Temperature °C				雨量 Rain- fall mm	雲量 Cloudi- ness 0-10	風力 Wind Force B. S.	風向 Wind Direction								雜項 Miscellaneous Information					
		9 A.M.	乾球 Dry	濕球 Wet	最高 Max.				最低 Min.	總數 Sum	平均 Mean	北 N	東北 NE	東 E	東南 SE	南 S		西南 SW	西 W	西北 NW	靜 Calm	總數 Total Number
1	758.84	9.3	9.1	12.0	7.5	3.7	6.7	2.1	1			1				6	8	● 三				
2	759.19	9.1	8.1	11.0	9.0		6.5	2.9	2			1		2		3	8	●				
3	762.20	7.9	6.1	10.0	6.0		7.3	2.9	2	5						1	8	●				
4	760.80	6.1	5.1	7.0	6.0	0.6	9.4	4.9	3	2						3	8	●				
5	764.31	3.8	2.3	5.5	3.5	3.5	9.4	3.6						1		7	8	●				
6	765.74	3.4	1.9	5.0	2.0		9.0	5.1						2		6	8	●				
7	763.59	5.5	4.5	7.0	3.0		9.3	2.8	1	5						2	8	●				
8	759.05	7.4	7.1	9.0	5.5	12.0	9.0	3.0		5						3	8	● 三				
9	760.10	4.8	3.5	5.5	4.5	4.0	9.4	4.9								8	8	●				
10	760.90	2.1	0.6	3.0	1.0		7.9	5.6						3		5	8	●				
11	765.48	4.4	3.1	9.0	0.5		2.6	2.8	1	2		1			1	3	8	○				
12	762.89	7.9	6.5	11.0	4.5		7.4	2.1				1		2	2	3	8	●				
13	763.54	5.3	4.8	6.5	0.5	2.5	8.9	2.8	3	1						4	8	●				
14	763.93	6.1	4.7	10.0	2.5	16.0	6.8	2.8	1	1						6	8	●				
15	763.06	6.6	5.1	9.5	5.0		6.0	2.0	1							7	8	●				
16	766.50	4.4	2.4	7.5	2.0		3.6	3.8	6							2	8	●				
17	768.72	1.6	-0.4	4.0	1.0		6.9	4.5	3							3	8	●				
18	768.72	1.3	-0.8	5.5	-1.0		4.4	2.8	2							6	8	●				
19	763.26	4.8	2.2	8.5	-1.0		2.1	1.9		2		1		4		1	8	○				
20	763.28	7.4	5.2	11.5	4.5		3.0	1.8		2	1	2				3	8	●				
21	756.79	8.4	7.8	9.0	6.5	4.3	9.6	2.0		2	3	3					8	● 三				
22	758.02	8.5	8.0	11.0	7.0	5.0	8.6	2.9	4	3						1	8	● 三				
23	764.49	6.4	4.6	8.0	5.5		9.3	2.8	4	4							8	●				
24	762.83	4.0	2.3	5.5	4.0	1.7	8.8	5.3	2							6	8	●				
25	765.96	1.9	-0.5	5.0	0.5		5.5	5.0	2							6	8	●				
26	765.66	4.5	1.7	9.0	1.5		5.5	1.9	1					1		6	8	●				
27	768.26	1.8	-1.0	4.5	1.0		7.6	5.9						1		7	8	●				
28	766.13	2.4	-0.3	6.0	0.0		3.1	5.3						1		7	8	●				
29	765.23	4.4	1.1	9.0	1.0		2.1	3.0						1		7	8	○				
Totals or Means	763.43	5.2	3.6	7.8	3.4	58.3	6.7	3.5	39	34	4	10	8	13	194	232						

觀測時間 Time of Observation: 2, 6, 9, 12, 15, 18, 21, 24 hrs. A.T.

風壓儀器量 Barometric Instrument Error: +0.1 mm.

中華民國二十一年二月份 February, 1932.

漢口 Hankow Custom Station. 北緯 Lat. 30° 35' N., 東經 Long. 114° 18' E.; 高度 Altitude 26.0 M.

日期 Days of the Month	氣壓 Pressure mm	溫度 Temperature °C				雨量 Rain- fall mm	雲量 Cloud- ness 0-10	風力 Wind Force B. S.	風向 Wind Direction										雜項 Miscellaneous Informations		
		乾球 Dry	濕球 Wet	最高 Max.	最低 Min.				總數 Sum	平均 Mean	北 N	東北 NE	東 E	東南 SE	南 S	西南 SW	西 W	西北 NW		靜 Calm	總數 Total Number
1	763.63	7.8	6.6	9.0	6.0		7.0	1.9	6	2								8	●		
2	766.62	7.4	6.4	9.0	7.0		10.0	2.4	3	5								8	⊙		
3	765.99	3.1	2.6	7.5	0.0	3.4	10.0	3.8	4	4								8	✕		
4	770.76	-0.1	-0.4	1.0	-2.0	8.7	8.8	3.8	3	5								8	✕		
5	774.52	0.4	-0.4	3.0	-1.0		7.9	3.0	5	3								8	●		
6	772.81	-0.5	-1.0	-0.5	-1.5	1.0	9.8	1.9	1	7								8	✕		
7	766.00	-1.2	-1.4	0.0	-2.0	7.9	10.0	2.6	4	4								8	✕		
8	769.91	-0.3	-0.8	1.0	-1.5		10.0	2.4	6	2								8	⊙		
9	771.81	0.6	-0.4	2.5	-1.0		5.8	1.4	3	3						2		8	●		
10	770.61	1.1	-0.3	3.0	-2.0		2.0	1.0	1	1		2	2		2			8	○		
11	767.19	3.4	1.9	5.5	0.0		4.9	1.3		2	3	3						8	●		
12	768.77	6.1	4.1	8.0	4.0		10.0	1.0	1	1	4	1			1			8	⊙		
13	768.96	6.5	3.1	8.0	4.0	6.0	8.3	1.6	1	2	5							8	●		
14	769.16	6.9	5.1	9.0	3.0		7.8	1.6	1	1	3			1	2			8	●		
15	770.14	7.9	4.6	12.0	3.0		1.0	1.5	1	4	1				2			8	○		
16	771.13	6.6	3.7	10.0	3.0		6.6	2.0		5	2	1						8	●		
17	773.79	4.4	2.3	6.5	2.5		5.8	2.3	1	6	1							8	●		
18	772.63	6.3	3.0	8.0	2.0		2.1	1.8		2	3	3						8	○		
19	768.52	7.7	5.3	11.0	2.0		2.4	1.3	3		1	1	3					8	○		
20	765.42	10.4	7.5	14.0	5.0		4.3	1.1			4	2	2					8	●		
21	760.91	11.8	10.0	13.0	10.0		8.3	1.0			2	2	3					8	⊙		
22	763.41	8.4	7.0	14.0	5.0		3.0	3.0	3	4				1				8	●		
23	766.49	1.8	1.4	6.0	-1.0	4.0	10.0	4.9	4	4								8	✕		
24	774.65	1.8	0.5	6.0	-1.5	2.0	7.4	2.6	6	2								8	✕		
25	772.95	3.6	1.6	6.0	0.5		2.5	1.3	1	1		3	2		1			8	○		
26	770.14	4.8	2.1	7.0	2.5		7.6	1.9		2	2	2	1	1				8	●		
27	776.05	2.6	0.4	5.0	-0.5		3.8	2.0	1	4	2	1						8	●		
28	774.53	3.7	0.7	7.0	0.5		2.6	1.1		1	1		1	4	1			8	○		
29	772.57	6.1	3.1	10.0	2.0		1.0	1.5				1	5	1	1			8	○		
Totals or Means	769.63	4.4	2.8	6.9	1.7	33.0	6.2	2.0	58	76	11	29	17	19	10	12		232			

觀測時間 Time of Observations: 2, 8, 9, 12, 15, 18, 21, 24 hrs.
儀器誤差 Barometric Instrument Error: +0.2 mm.

中華民國二十一年二月份 February, 1932.

宜昌 Ichang Custom Station. 北緯 Lat. 30° 34' N., 東經 Long. 111° 13' E., 高度 Altitude 112.8 M.

日期 Days of the Month	氣壓 Pressure mm	溫度 Temperature °C				雨量 Rain- fall mm	雲量 Cloud- ness 0-10	風力 Wind Force B. S.	風向 Wind Direction								雜項 Miscellaneous Informations				
		乾球 Dry	濕球 Wet	最高 Max.	最低 Min.				總數 Sum	平均 Mean	B. S.	北	東北	東	東南	南		西南	西	西北	靜
												N	NE	E	SE	S		SW	W	NW	Calms
1	761.08	7.7	6.9	8.5	6.5		10.0	1.8				3		3				6	⊙		
2	764.25	8.8	8.3	10.5	7.5		10.0	1.2				6						6	⊙		
3	764.97	4.4	3.8	9.0	3.0	10.9	10.0	1.5				3		3				6	●		
4	770.00	2.4	0.6	5.0	0.5	4.9	10.0	2.5	1					3		2		6	✕		
5	772.85	2.6	-0.1	5.0	0.0	T	8.5	2.1				3		2		1		6	✕		
6	771.65	-0.3	-0.8	1.0	-2.0	1.0	10.0	2.0				5				1		6	✕		
7	766.67	-0.8		0.5	-2.0	18.0	10.0	2.0				6						6	✕		
8	768.75	0.8	0.0	4.0	-1.5	6.0	5.7	2.0		3				3				6	●		
9	771.22	2.5	1.3	6.0	-0.5		5.2	1.5				3		3				6	●		
10	767.93	4.4	2.8	8.0	1.5		5.0	1.7	1			5						6	●		
11	765.10	3.1	1.9	5.0	0.5		7.5	1.3	6									6	●		
12	767.15	5.4	4.2	7.0	3.0	12.4	10.0	1.3		2		4						6	●		
13	768.08	8.2	5.8	12.0	4.0		6.7	1.0				6						6	●		
14	768.79	6.9	6.0	10.0	5.0		7.8	1.5				6						6	●		
15	768.27	7.3	5.3	15.0	1.5		2.8	1.2				3				1		6	⊙ ≡		
16	768.99	6.3	5.0	9.0	4.5		8.0	1.3				6						6	⊙		
17	772.81	5.7	4.3	11.5	3.0		9.5	1.7				3		1				6	⊙		
18	769.81	6.8	4.6	11.5	2.0		3.8	1.0				6						6	●		
19	765.81	8.2	6.3	15.5	2.5		2.0	1.2	1			5						6	○		
20	762.21	7.5	6.0	13.0	3.0		2.7	1.5				5				1		6	○ ≡		
21	767.96	11.5	9.2	18.0	7.0		5.2	1.1				4				2		6	●		
22	761.32	9.7	8.4	16.0	4.5		3.0	1.7				6						6	●		
23	766.19	2.3	1.8	7.0	1.0	9.4	10.0	2.3		3		3						6	✕		
24	772.78	1.3	0.4	4.0	-1.0	12.0	8.2	1.5		6								6	✕		
25	771.68	4.3	2.3	9.0	0.0		3.5	1.7		3		3						6	●		
26	767.94	6.0	4.6	10.0	2.0		7.7	1.2				6						6	●		
27	774.54	3.9	0.8	6.0	1.5		8.2	3.5		3				3				6	⊙		
28	771.87	4.9	2.8	10.0	1.0		5.0	1.5				4		2				6	●		
29	770.77	6.4	3.4	13.0	0.5		2.0	2.0				3		4				6	○		
Totals or Means	767.90	5.1	2.7	8.9	2.0	74.6	6.8	1.6	3	26		110		27		7	1	174			

觀測時間 Time of Observation: 2, 6, 9, 14, 15, 21 hrs. 105° E.M.T.
 氣壓儀器差 Barometric Instrument Error -0.5 mm.

中華民國二十一年二月份 February, 1932.

大鼓山 Gutzlaff Custom Station. 北緯 Lat 30° 49' N, 東經 Long. 122° 10' E, 高度 Altitude 753 M.

日期 Days of the Month	氣壓 Pressure mm	溫度 Temperature °C				雨量 Rain- fall mm	雲量 Cloud % 0-10	風力 Wind Force B. S.	風向 Wind Direction								雜項 Miscellaneous Informations					
		9 A.M.	乾球 Dry	濕球 Wet	最高 Max.				最低 Min.	總數 Sum	平均 Mean	北 N	東北 NE	東 E	東南 SE	南 S		西南 SW	西 W	西北 NW	靜 Calm	總數 Total Numbers
1	761.27	8.5	8.8	11.0	7.0	1.5	5.3	1.4	3			2		2		1		8	● ≡			
2	761.57	6.9	6.4	10.0	4.0		6.5	3.0	5				1		2		8	●				
3	764.05	6.4	5.0	10.0	4.0		9.6	2.4	4	3					1		8	●				
4	763.00	4.3	8.6	5.5	3.0		10.0	5.1	6	1					1		8	●				
5	766.03	2.2	1.0	5.0	1.5	17	10.0	4.9	4						4		8	●				
6	767.22	1.7	0.7	3.3	1.0		10.0	4.3	5						3		8	●				
7	764.75	3.4	2.7	5.5	2.0		10.0	2.8	3	3	1				1		8	●				
8	761.17	5.6	5.6	7.0	3.0	10.0	10.0	3.4	4	2	1				1		8	● ≡				
9	762.01	3.8	2.7	7.0	1.0	1.3	10.0	5.0	3						5		8	●				
10	762.80	1.0	-0.1	4.0	0.0		5.8	5.4	3						5		8	●				
11	766.28	3.2	1.8	6.5	-0.5		2.8	2.5	1	1	2	1			3		8	○				
12	764.30	5.8	4.9	9.0	3.0		8.2	2.4	2	1		1	2		1	1	8	●				
13	765.03	3.4	2.8	9.0	1.0		9.3	2.9	6	2							8	●				
14	765.00	4.9	3.8	9.0	1.5	10.0	3.4	2.0	7						1		8	●				
15	764.40	5.8	4.4	9.0	4.0		4.2	1.1	5	1					2		8	●				
16	767.89	3.4	1.5	6.5	1.0		4.6	3.6	7						1		8	●				
17	769.62	0.3	-0.2	6.5	-1.0		6.7	3.5	6						2		8	●				
18	768.62	0.9	-0.4	4.5	-2.0		4.3	2.9	6						2		8	●				
19	766.12	5.8	1.9	6.5	-0.5		2.1	2.0	1	1		1	5				8	○				
20	764.60	5.6	4.0	8.0	3.0		1.8	2.5		3	2	2	1				8	○				
21	759.09	6.6	6.5	7.5	5.0		9.7	3.0		2	1	4	1				8	●				
22	759.77	7.0	6.8	10.5	6.0		6.7	2.8	7	1							8	● ≡				
23	766.04	5.3	3.9	8.5	4.0		9.8	4.3	7	1							8	●				
24	764.93	2.6	1.5	9.0	0.5		9.5	4.8	5	1					2		8	●				
25	766.50	1.5	-0.3	4.5	-1.0		4.3	3.6	3						5		8	●				
26	766.27	3.9	1.4	7.0	0.5		6.4	1.6				2	3	2	1		8	●				
27	769.27	0.8	-1.3	3.0	-1.0		5.8	5.1	2		1				5		8	●				
28	766.69	1.6	0.9	5.0	-1.0		2.0	4.5	3					1	4		8	○				
29	766.27	3.0	0.9	7.0	1.0		2.0	2.8	4	1					3		8	○				
Totals or Means	764.84	3.7	2.7	7.1	1.7	24.5	6.6	3.3	113	24	8	11	12	5	4	56	222					

觀測時間 Time of Observations 3, 6, 9, 12, 15, 18, 21, 24 hrs. A.T.
 氣壓儀器 Barometric instrument error -0.9 mm.

中華民國二十一年二月份 February, 1932.

花島山北島 North Saddle Custom Station 北緯 Lat. 30° 52' N., 東經 Long. 122° 40' E.; 高度 Altitude 72.5 M

日期 Days of the Month	氣 壓 Pressure mm	溫 度 Temperature °C				雨量 Rain- fall mm	雲量 Cloud- ness 0-10	風 力 Wind Force B. S.	風 向 Wind Direction								雜 項 Miscellaneous Informations					
		乾球 Dry	濕球 Wet	最高 Max.	最低 Min.				總數 Sum	平均 Mean	B. S.	N	東北 NE	東 E	東南 SE	南 S		西南 SW	西 W	西北 NW	靜 Calm	Total Number
												0	1	2	3	4		5	6	7	8	
1	758.87	9.4	6.7	12.0	7.8	0.4	4.6	1.3		4				2	2			8	● 三			
2	760.33	8.6	7.7	10.5	6.1		7.7	2.5	4	2					1	1		8	●			
3	762.20	7.4	6.1	9.5	5.5		8.8	3.6	3	5								8	●			
4	761.11	6.3	4.9	7.2	3.9	0.2	10.0	4.8	4	4								8	●			
5	764.03	4.1	1.8	6.7	2.7	4.2	10.0	4.6	7	1								8	●			
6	765.55	3.1	1.6	5.5	2.8	0.2	10.0	3.8	8									8	●			
7	763.03	4.7	3.6	6.5	2.5		10.0	3.5	3	1	4							8	●			
8	759.31	7.2	6.6	7.8	3.5	10.2	10.0	3.3		5	3							8	●			
9	760.77	4.4	3.1	6.1	2.8	0.8	10.0	5.1	3	2					3			8	●			
10	759.81	1.3	0.2	2.5	1.0		10.0	6.0							8			8	●			
11	764.53	3.6	0.8	6.1	0.0		2.4	2.6	3	1	2				2			8	○			
12	762.95	6.9	5.5	8.5	4.0		8.7	2.6	3			1		3	1			8	●			
13	763.03	5.1	4.2	6.7	2.8	0.1	10.0	3.8	3	4					1			8	●			
14	762.75	5.6	3.5	8.0	2.0	10.0	5.3	2.6	3	3	1				1			8	●			
15	762.73	5.8	4.1	8.0	4.5		5.0	2.4	3	3					2			8	●			
16	766.15	3.6	1.6	6.1	1.7		2.7	4.3		6								8	○			
17	763.14	1.1	0.3	3.0	-0.6		8.9	4.5	7	1								8	●			
18	767.12	1.3	-0.3	4.0	0.6		5.4	3.0	8									8	●			
19	764.73	4.1	1.6	7.0	0.0		2.5	1.9	2			1		5				8	○			
20	763.05	6.6	3.8	7.5	4.0		2.4	2.5		2	2	3		1				8	○			
21	758.31	8.5	7.6	8.9	5.0		10.0	2.5			3	6						8	● 三			
22	758.01	8.4	7.8	10.0	6.0	10.5	8.0	3.8		7	1							8	● 三			
23	764.23	6.0	3.7	7.2	4.4		8.7	5.0	1	7								8	●			
24	762.65	3.5	1.9	6.0	1.7	10.4	10.0	4.8	5	3								8	●			
25	764.18	1.6	0.2	2.2	1.1		5.8	4.3	4						4			8	●			
26	765.00	3.9	-1.1	6.0	0.0		6.5	2.3	1					3	4			8	●			
27	767.12	1.1	-1.2	3.3	-0.6		5.4	6.2							8			8	●			
28	763.10	1.4	-1.1	3.5	0.0		2.6	6.0							8			8	○			
29	764.48	3.4	0.5	6.1	1.0		2.0	3.6	3						5			8	○			
Totals or Means	763.11	4.7	3.0	6.6	2.6	47.0	6.7	2.7	78	63	16	10		14	3	43		232				

觀測時間 Time of Observation: 3, 6, 9, 12, 15, 18, 21, 24 hrs. A. T.
 氣壓儀器差 Barometric instrument error: +0.5 mm.

中華民國二十一年二月份 February, 1932.

蕪湖 Wuhu Custom Station. 北緯 Lat. 31° 20' N.; 東經 Long. 116° 21' E.; 高度 Altitude 21.3 M.

日期 Days of the Month	氣壓 Pressure mm	溫度 Temperature °C				雨量 Rain- fall mm	雲量 Cloud- ness 0-10	風力 Wind Force B. S.	風向 Wind Direction										雜項 Miscellaneous Informations		
		乾球 Dry	濕球 Wet	最高 Max.	最低 Min.				總數 Sum	平均 Mean	北 N	東北 NE	東 E	東南 SE	南 S	西南 SW	西 W	西北 NW		靜 Calm	總數 Total Number
1	766.06	8.4	7.5	11.0	6.0		6.0	1.0	2	6								8	●		
2	767.74	8.0	6.9	10.0	5.0		7.0	1.8	1	4							2	8	●		
3	770.37	3.1	2.3	5.0	1.0	T	8.0	3.1	7	1								8	◎		
4	770.75	-0.1	-0.8	2.0	-1.0	0.4	8.0	3.1	8									8	✕		
5	772.87	-1.0	-1.1	2.0	-2.0		5.0	2.3	8									8	●		
6	772.87	-1.4	-1.4	1.0	-2.0		4.0	1.4	8									8	●		
7	770.47	-0.9	-0.9	1.0	-2.0	0.3	4.0	1.0	8									8	✕		
8	769.44	0.4	0.4	2.0	-1.0	10.2	8.5	1.3	8									8	✕		
9	773.24	0.3	0.0	2.0	0.0	5.9	7.0	1.1	8							6		8	✕		
10	771.47	0.3	-0.3	3.0	-1.0		3.5	1.6								8		8	●		
11	771.07	2.4	1.9	7.0	-3.0		2.5	—	1	0					1			8	○		
12	770.56	5.8	5.6	9.0	4.0		4.5	—		2	6							8	●		
13	771.86	3.5	3.5	6.0	2.0	2.9	6.5	—		6	2							8	●		
14	771.51	4.5	4.1	8.0	0.0		5.0	—	3	5								8	●		
15	770.79	6.4	6.4	11.0	3.0		3.0	—	2		3			3				8	●		
16	774.76	4.3	4.3	8.0	1.0		4.5	1.9	6					2				8	●		
17	777.75	0.2	0.2	3.0	-1.0		3.2	1.9	8									8	●		
18	775.80	1.0	1.0	5.0	-4.9		2.6	1.0	8									8	○		
19	770.43	4.6	4.0	11.0	-3.0		2.2	1.1	2	4	2							8	○		
20	769.25	7.4	5.5	14.0	2.0		3.5	2.0	3	3	2							8	●		
21	762.88	9.4	7.8	13.0	7.0	0.4	6.5	1.0		6								8	●		
22	765.99	7.9	6.6	14.0	5.0		4.5	2.6	1	5	2							8	● 三		
23	771.57	2.8	1.9	8.0	0.0	T	8.2	3.9	7	1								8	◎		
24	774.62	0.6	-0.6	3.0	-2.0	0.6	5.6	2.6	5	3								8	✕		
25	773.75	2.9	1.8	6.0	-1.0		4.0	1.8			4	4						8	●		
26	771.50	4.1	1.9	9.0	-1.0		4.2	—		2	3	1	2					8	●		
27	777.75	0.3	-1.8	4.0	-3.0		3.8	—					8					8	●		
28	774.75	2.6	-0.1	5.5	-1.9		2.8	—					8					8	○		
29	773.25	3.9	1.1	8.0	1.0		2.5	—		1	4	1	2					8	○		
Totals or Means	771.52	3.2	2.3	6.6	0.3	26.7	4.9	1.8	9	108	27	14	3	23	6	42		232			

觀測時間 Time of Observation: 3, 8, 9, 12, 15, 18, 21, 24 hrs.
 氣壓儀器差 Barometric Instrument Error: -0.2 mm.

中華民國二十一年二月份 February, 1932.

Wooing Custom Station. 北緯 Lat. 31° 21' N; 東經 Long. 121° 30' E; 高度 Altitude 37 M.

日期 Days of the Month	氣壓 Pressure mm	溫度 Temperature °C				雨量 Rain- fall mm	雲量 Cloud- ness 0-10	風力 Wind Force R. S.	風向 Wind Direction								雜項 Miscellaneous Information			
		乾球 Dry	濕球 Wet	最高 Max.	最低 Min.				北 N	東北 NE	東 E	東南 SE	南 S	西南 SW	西 W	西北 NW		靜 Calm		
1	765.88	7.8	7.6	10.0	7.0		6.4	0.6	1		2	1					4	8	☉ ≡	
2	767.17	6.8	6.2	9.0	5.0		4.4	1.8	6								2	8	☉ ≡	
3	770.12	5.1	4.5	7.0	4.0		0.3	3.0	4	4								8	☉	
4	769.75	3.4	3.4	5.0	2.0	2.0	9.5	4.1	5	2						1		8	☉	
5	773.07	1.0	1.0	4.0	0.5		8.1	3.0	4							4		8	☉	
6	774.19	0.7	0.7	2.0	-0.5		7.3	2.3	1					1	6			8	☉	
7	771.50	2.5	2.4	3.0	0.0		8.3	2.1	2	3	2					1		8	☉	
8	776.85	5.0	4.9		2.0	13.4	10.0	1.2	2	2	1							6	☉	
9																				
10																				
11																				
12																				
13																				
14																				
15																				
16																				
17																				
18	775.05	-0.3	-1.3	2.0	-5.0		1.3	1.4	2							4	2	8	☉	
19	771.07	3.1	1.6	8.5	-1.5		2.3	1.0				3	2				3	8	☉ ≡	
20	769.28	4.6	3.2	7.0	1.5		1.8	2.1	2	2	3	1						8	☉	
21	764.08	7.4	6.9	10.0	6.5		7.4	1.4			1	4	2				1	8	☉ ≡	
22	765.80	7.0	6.8	11.0	6.0		7.4	1.8	4	1						1	2	8	☉ ≡	
23	773.31	4.5	3.4	8.0	4.0		6.3	3.1	1	7								8	☉	
24	770.99	2.6	1.6	4.5	2.0		6.5	4.4	3	2						3		8	☉ ≡	
25	772.44	0.9	0.6	4.0	-3.0		1.6	2.5	1					1	5	1		8	☉	
26	772.37	3.0	1.8	7.0	-3.0		3.4	1.1		1			1	2	1	3		8	☉	
27	775.20	0.1	-1.4	4.0	-1.5		2.4	3.1						4	3	1		8	☉	
28	773.79	0.5	0.3	4.5	-5.0		2.0	1.9						2	3	3		8	☉	
29	771.94	1.6	0.4	6.0	-4.0		1.5	1.8	2				1	1	2	2		8	☉	
Totals or Means	771.20	2.4	2.7	0.1	0.9	16.0	5.2	2.2	40	24	9	6	8	4	11	34	24	157		

觀測時間 Time of Observation: 3, 6, 9, 12, 15, 18, 21, 24 hrs. 120° E.M.T.

儀器誤差 Barometric Instrument Error: -0.1 mm.

N B All the staff was ordered away from this station from the 8th to the 17th Feb 1932.

中華民國二十一年二月份 February, 1932.

余山 Shawashan Custom Station. 北緯 Lat. 31° 25' N.; 東經 Long 122° 14' E., 高度 Altitude 53.3 M.

日期 Days of the Month	氣壓 Pressure mm	溫度 Temperature °C				雨量 Rain- fall mm	雲量 Cloud- ness 0-10	風力 Wind Force B. S.	風向 Wind Direction										雜項 Miscellaneous Information	
		乾球 Dry	濕球 Wet	最高 Max.	最低 Min.				總數 Sum	平均 Mean	北	東北	東	東南	南	西南	西	西北		靜
											N	NE	E	SE	S	SW	W	NW		Calm
1	760.08	8.6	8.2	10.5	7.5	1.0	4.0	2.0	1	3	2		2				8	● 三		
2	760.59	6.9	6.3	9.0	4.0		6.3	2.9	2	1			1			4	8	●		
3	765.08	5.8	4.3	7.0	4.0		7.6	4.0		6						2	8	●		
4	764.08	4.0	3.1	5.0	3.0	17	9.4	4.3	4	2	1					1	8	●		
5	766.75	2.5	1.1	3.5	2.0	18	9.4	5.4	6							2	8	●		
6	768.27	2.1	1.0	3.0	0.5		8.5	4.8	5							3	8	●		
7	765.98	3.1	2.4	5.0	1.0		8.1	2.4	1	5						2	8	●		
8	762.50	5.4	5.1	6.5	4.5	11	9.4	2.3	2	3						3	8	●		
9	763.50	3.8	2.8	5.0	3.5	08	9.1	5.1								8	8	●		
10	762.98	0.9	-0.2	3.0	-0.5		8.1	5.6	2							6	8	●		
11	767.15	2.0	1.7	5.0	-1.0		2.0	2.6	2	1	3					2	8	○		
12	765.00	5.3	4.8	6.5	3.5		9.0	2.3	2		1		1		1	3	8	●		
13	766.00	3.5	3.1	5.5	1.5		9.3	2.8	1	4						3	8	✕		
14	766.20	4.3	3.2	7.0	1.0	7.5	4.1	1.9	3	3						2	8	●		
15	763.00	4.8	3.8	9.0	3.0		4.8	1.9	5	1						2	8	●		
16	768.92	2.4	0.9	6.0	2.0		2.5	4.6	6	1						1	8	●		
17	770.77	0.1	-0.6	3.5	-0.5		7.4	4.9	6							2	8	●		
18	770.22	0.4	-0.5	4.5	-2.0		4.3	3.5	5							3	8	●		
19	766.98	3.1	1.9	6.0	-2.0		2.4	1.5	1			2	3	1		1	8	○		
20	765.23	5.1	3.6	9.5	2.5		2.0	2.3	1	4		2	1				8	○		
21	760.08	7.3	6.9	8.5	5.5		9.5	2.4			1	4	3				8	● 三		
22	760.58	6.8	6.5	9.0	5.5	08	6.9	2.0	4	3	1						8	● 三		
23	767.07	4.6	3.0	6.5	3.5		8.5	4.0	1	7							8	●		
24	766.13	2.8	1.6	5.0	0.5		9.0	4.8	6	2							8	●		
25	766.78	1.3	0.1	4.5	-1.0		4.0	4.3	4							4	8	●		
26	767.25	3.9	1.8	8.0	0.0		5.6	1.8				1	2			5	8	●		
27	769.77	6.8	-0.3	4.0	-1.0		2.2	5.6								8	8	○		
28	767.47	1.5	0.4	5.5	-1.5		1.9	4.4	2							6	8	○		
29	766.33	2.9	0.9	7.5	-1.5		2.0	2.6	1			1				6	8	○		
Totals or Means	765.62	3.7	2.7	6.2	1.6	15.3	6.1	3.4	78	46	9	9	12	3	1	79	232			

觀測時間 Time of Observations: 3, 6, 9, 12, 15, 18, 21, 24 hrs. A.T.

儀器誤差 Barometric instruments error: Nil

中華民國二十一年二月份 February, 1932.

橫江 Chinking Custom Station 北緯 Lat. 22° 13' N.; 東經 Long. 119° 27' E.; 高度 Altitude 122 M.

日期 Days of the Month	氣壓 Pressure mm	溫度 Temperature °C				雨量 Rain- fall mm	雲量 Cloud- iness 0-10	風力 Wind Force B. S.	風向 Wind Direction								雜項 Miscellaneous Information				
		乾球 Dry	濕球 Wet	最高 Max.	最低 Min.				總數 Sum	平均 Mean	北 N	東北 NE	東 E	東南 SE	南 S	西南 SW		西 W	西北 NW	靜 Calm	總數 Total Numbers
1	766.00	7.7	7.8	9.0	6.0	2.1	10.0	21		2	0							8	●		
2	768.89	7.4	6.2	10.5	7.0	1.1	8.4	3.5	6	2								8	●		
3	771.40	2.9	2.0	4.5	2.5	T	9.8	4.0		8								8	●		
4	772.80	0.0	-0.5	1.0	-0.5	5.6	10.0	4.5	2	6								8	✱		
5	775.29	-1.0	-2.0	1.0	-2.0	0.2	9.5	4.3	8	6								8	✱		
6	776.03	-1.1	-2.1	0.0	-3.0		9.8	2.6	5	1						2		8	●		
7	775.43	0.3	-0.3	1.5	-2.5	1.6	10.0	2.0		4	3	1						8	✱		
8	769.57	1.4	0.9	2.0	0.5	9.6	10.0	3.5	5	3								8	✱		
9	771.80	0.0	-0.0	2.5	-1.5	3.0	7.3	3.8	6							2		8	●		
10	770.93	-0.4	-1.1	3.0	-3.0		3.3	3.0	2					1	5			8	●		
11	771.65	3.4	1.0	7.0	-3.0		3.5	2.5			4	2	1		1			8	●		
12	770.07	5.6	4.1	9.5	2.0	0.2	6.0	3.0	1	2				1	4			8	●		
13	772.89	3.1	1.7	5.0	3.0		7.3	2.9		7	1							8	●		
14	772.38	3.3	2.1	6.5	-2.0		3.1	1.1	1	4	1					2		8	●		
15	770.57	6.1	4.6	11.0	2.5		2.0	2.0	2	1			1	2	2			8	○		
16	775.62	2.7	0.7	5.5	1.0		1.5	3.8		7	1							8	○		
17	778.03	-1.4	-2.3	1.0	-3.0		3.3	3.1	2	0								8	●		
18	776.10	-0.6	-1.5	3.0	-3.0		0.0	2.1		4	4							8	○		
19	769.95	4.6	2.6	11.0	-3.0		0.6	3.3			2	1	4	1				8	○		
20	770.32	5.5	3.1	11.5	0.0		0.0	3.4			1	6	1					8	○		
21	763.00	9.8	7.9	16.0	4.5		1.1	2.1			4	4						8	○		
22	766.28	6.7	5.8	12.0	6.0		8.9	4.0		3	2	2	1					8	●		
23	773.49	2.3	0.8	5.0	1.5		8.5	6.6		3	5							8	●		
24	774.70	0.1	-1.1	3.0	-1.0		7.5	3.8	4	1						2		8	●		
25	773.37	1.1	-0.5	6.0	-3.0		2.0	2.4						3	5			8	○		
26	771.45	3.7	1.3	9.0	0.0		4.9	3.8						5	8			8	●		
27	777.83	-0.6	-1.3	2.5	-4.0		2.6	4.6	1							7		8	○		
28	772.87	1.6	-0.1	6.5	-4.5		0.0	3.0						2	6			8	○		
29	772.78	4.1	1.3	10.0	-1.5		0.0	2.5				1			7			8	○		
Total or Mean	772.08	2.7	1.4	6.1	-0.2	23.4	6.2	3.2	40	69	24	19	9	7	15	49		232			

觀測時間 Time of Observation: 3, 6, 9, 12, 15, 18, 21, 24 hrs. L.S.O. E.M.T.
 氣壓儀器差 barometric instrument error: -0.1 mm.

中華民國二十一年二月份 February, 1932.

瑛島 S. E. Promontory Custom Station. 北緯 Lat 36° 54' N., 東經 Long. 122° 32' E.; 高度 Altitude 125 M.

日期 Days of the Month	氣壓 Pressure mm	溫度 Temperature °C				雨量 Rain- fall mm	雲量 Cloud- see 0-10	風力 Wind Force B. S.	風向 Wind Direction								雜項 Miscellaneous Informations				
		乾球 Dry	濕球 Wet	最高 Max.	最低 Min.				總數 Sum	平均 Mean	北	東北	東	東南	南	西南		西	西北	靜 Calm	總數 Total
											N	NE	E	SE	S	SW		W	NW		
1	764.83	3.4	2.3	6.0	0.5		7.5	1.1		5				1		2	8	●			
2	763.08	2.8	0.8	4.5	2.0		5.9	4.3						1	1	6	8	●			
3	770.67	-0.7	-1.3	0.5	-2.0		6.9	4.0								8	8	●			
4	770.65	-2.6	-2.9	-1.5	-3.0		5.9	5.1	4							4	8	●			
5	772.48	-3.1	-4.1	-1.5	-4.0		5.1	4.0								8	8	●			
6	771.50	0.3	-2.5	2.5	-4.5		2.3	3.1								8	8	○			
7	769.87	-0.8	-1.8	2.0	-4.0		5.1	2.0	1	2						5	8	●			
8	768.80	0.4	-0.9	2.5	-0.5		7.6	2.8	4	1						3	8	●			
9	768.80	-0.3	-1.1	0.5	-2.0		7.9	3.8	4							4	8	●			
10	767.17	-0.1	-1.8	2.0	-0.5		8.0	3.0	2							6	8	○			
11	769.07	0.4	-0.9	3.0	-3.5		2.8	1.8				3	2			3	8	○			
12	767.35	2.0	0.4	5.5	0.5		6.4	2.1						0	2		8	●			
13	770.97	-0.3	-1.3	2.5	-2.0		3.5	2.8	5							3	8	●			
14	769.63	0.9	-1.1	4.0	-3.0		3.4	2.1				5				3	8	●			
15	765.50	-0.3	-2.4	5.0	-1.5		4.5	3.8				2				8	8	●			
16	773.41	-7.3	-8.6	-6.5	-8.0		4.8	5.1								8	8	●			
17	774.91	-6.9	-8.2	-5.0	-8.5		5.1	4.6								8	8	●			
18	774.20	-5.9	-6.9	-5.5	-8.0		3.1	3.4	1							7	8	●			
19	766.75	-1.8	-2.8	0.0	-3.0		6.5	4.3				6				2	8	●			
20	769.37	-2.6	-3.4	0.0	-6.5		4.4	2.4				2	3	1	2		8	●			
21	763.91	3.3	2.4	6.0	-1.5		8.5	1.9		1		3	3	1			8	○			
22	768.20	-1.0	-1.9	2.0	-3.5		6.1	3.6	4							4	8	●			
23	772.65	-2.7	-3.9	-1.5	-4.0		6.4	4.3	4							4	8	●			
24	771.65	-3.6	-4.9	-1.5	-4.0		6.9	4.0	1							7	8	●			
25	768.63	-4.6	-6.1	-1.5	-6.5		4.1	4.1								8	8	●			
26	770.57	-3.9	-5.1	-1.0	-6.5		4.4	3.0	1							7	8	●			
27	770.07	-4.5	-6.7	-1.0	-6.0		4.1	3.5						1	7		8	●			
28	769.17	-3.1	-4.1	0.5	-6.5		3.9	3.0						2	6		8	●			
29	766.03	-0.1	-1.4	3.0	-5.0		2.0	2.4				5		2	1		8	○			
Totals or Means	769.31	-1.5	-2.7	1.6	-3.8	0.0	5.3	3.3	31	9		5	6	26	13	142	232				

觀測時間 Time of Observation: 3, 6, 9, 12, 15, 18, 21, 24 hrs. A.T.

儀器名稱 Name of Instrument: Error: Nil

中華民國二十一年二月份 February, 1932.

威山頭 N. E. Promontory Custom Station. 北緯 Lat. 37° 24' N; 東經 Long. 121° 42' E; 高度 Altitude 539 M.

日期 Days of the Month	氣壓 Pressure mm 9 A.M.	溫度 Temperature °C				雨量 Rain- fall mm 總數 Sum	雲量 Cloudi- ness 0-10 平均 Mean	風力 Wind Force B. S.	風向 Wind Direction								雜項 Miscellaneous Informations		
		乾球 Dry	濕球 Wet	最高 Max.	最低 Min.				北 N	東北 NE	東 E	東南 SE	南 S	西南 SW	西 W	西北 NW		靜 Calm	
																			總數 Total Number
1	762.76	4.1	3.1	10.0	1.6		7.1	1.0	4					1	2	1	8	●	
2	760.51	0.9	-0.4	4.0	-1.5	0.1	9.0	4.9	2					1		5	8	×	
3	766.89	-1.3	-2.8	0.5	-2.0		8.0	5.5	7							1	8	●	
4	767.15	-2.5	-4.0	-1.0	-3.5		5.5	7.1	8								8	●	
5	769.35	-2.6	-4.4	-1.5	-4.0		6.0	6.4	8								8	●	
6	768.70	0.8	-2.8	1.5	-3.5		2.8	4.1	8								8	○	
7	766.55	0.8	-1.0	4.5	-2.0		5.9	2.4	7						1		8	○	
8	766.13	0.8	-1.2	2.5	-2.0		7.1	4.4	2	0							8	●	
9	765.78	-0.2	-1.6	0.5	-2.0		8.8	4.8	5	2					1		8	●	
10	762.95	0.3	-0.4	1.5	0.0		8.8	3.3	2						6		8	×	
11	763.55	0.9	-1.3	3.5	-2.5	0.1	2.3	2.0	1		3		1	1	2		8	○	
12	764.55	1.3	-0.1	4.0	0.0		7.5	2.6					1	1	6		8	●	
13	767.37	0.0	-2.1	3.0	-1.5		2.8	3.3	5					1	2		8	○	
14	763.95	1.4	-0.6	5.0	-2.5		3.0	1.4		1			1	2	3	1	8	●	
15	762.80	-0.9	-2.8	3.5	-3.0		6.0	4.0	5					2	1		8	●	
16	769.50	-7.6	-8.6	-7.0	-8.5		7.5	6.9	5						3		8	●	
17	770.35	-6.9	-8.3	-5.5	-9.0		7.1	6.3	4						4		8	●	
18	769.67	-5.7	-7.3	-3.5	-8.0		7.5	3.9	3						1	4	8	●	
19	762.78	-2.5	-4.1	0.0	-6.5		5.4	4.6					3	1	4		8	×	
20	764.98	-2.1	-3.8	1.5	-6.5	0.1	4.5	3.0					2		1	5	8	●	
21	761.00	2.3	1.4	5.5	-3.0		7.8	2.8			1	7					8	●	
22	764.30	-1.1	-2.7	0.5	-1.5		5.3	4.4	7						1		8	●	
23	770.87	-2.5	-4.4	-1.5	-4.0		4.3	4.9	8								8	●	
24	769.10	-3.9	-5.7	-2.0	-4.0		6.6	4.9	8								8	●	
25	764.55	-4.8	-6.8	-2.0	-6.5		4.3	4.9	5						3		8	●	
26	766.13	-3.8	-5.8	-0.5	-6.5		4.6	4.8	4						4		8	●	
27	766.08	-4.1	-5.8	-0.5	-6.5		6.0	3.3						4	4		8	●	
28	765.18	-2.7	-4.6	1.0	-4.5		6.0	3.6						1	7		8	●	
29	762.98	1.5	-2.0	3.0	-5.0		2.0	2.2						3	6		8	○	
Totals or Means	765.96	-1.5	-3.1	1.1	-3.8	0.3	5.8	4.0	108	9			4	16	6	16	72	1	232

觀測時間 Time of Observation: 2, 6, 9, 12, 15, 18, 21, 24, hrs. A.T.
 氣壓儀器差 Barometric Instrument Error: +0.5 mm.

中華民國二十一年二月份 February, 1932.																			
衛海關 Weihaiwei Custom Station. 北緯 Lat 37° 30' N; 東經 Long 122° 0' E. 高度 Altitude M																			
日期 Days of the Month	氣壓 Pressure mm	溫度 Temperature °C				雨量 Rain- fall mm	雲量 Cloud- ness 0-10	風力 Wind Force	風向 Wind Direction								雜項 Miscellaneous Information		
		乾球 Dry	濕球 Wet	最高 Max.	最低 Min.				北 N	東北 NE	東 E	東南 SE	南 S	西南 SW	西 W	西北 NW		靜 Calm	
9 A.M.					總數 Sum	平均 Mean	B. S.	Z	N	E	SE	S	SW	W	NW	靜 Calm	總數 Total Numbers		
1	767.17	3.6	2.3	9.0	0.0		6.3	1.3			3	1			1	3	8	●	
2	766.29	0.3	-0.3	3.0	-2.0	3.3	8.3	3.4							1	6	1	8	×
3	772.72	-2.3	-3.3	-1.0	-3.0		5.9	4.4	4						4		8	●	
4	773.17	-3.4	-3.4	-2.0	-4.0		6.1	3.0	7						1		8	●	
5	775.17	-3.9	-3.9	-2.0	-5.0		4.5	4.3	4						4		8	●	
6	774.90	-1.9	-1.9	1.0	-4.0		0.3	2.8	7						1		8	○	
7	771.67	-0.4	-0.4	2.0	-1.0		3.5	1.9	6						1	1	8	●	
8	771.05	0.5	0.5	3.9	-1.0		3.5	2.6	8								8	●	
9	771.65	-1.1	-1.1	-1.0	-2.0		9.1	3.5	7	1							8	●	
10	768.05	-0.6	-0.6	1.0	-1.0		7.5	2.8	7						1		8	×	
11	770.65	0.4	-0.1	6.0	-4.0	T	0.0	2.3	1		1	2	1		3		8	○	
12	768.76	0.4	-0.5	4.0	0.0	0.6	5.5	2.4	1			2			4	1	8	×	
13	772.12	-0.9	-0.8	2.0	-2.0		1.5	1.3	3						2	3	8	○	
14	771.25	0.6	-0.5	7.0	-4.0		3.8	1.0			4				4		8	●	
15	767.80	-1.1	-1.6	3.0	-1.0	T	4.3	4.3	1						7		8	●	
16	775.67	-7.9	-7.9	-6.0	-8.0		9.5	4.9	2						6		8	×	
17	776.05	-7.6	-7.6	-6.0	-8.0	T	7.3	4.6							8		8	●	
18	775.58	-6.5	-6.5	-3.0	-3.0		4.0	2.8							8		8	●	
19	767.15	-2.1	-2.1	2.0	-3.0		7.0	2.5				2	1		3	2	8	×	
20	769.23	-2.1	-2.1	2.0	-6.0	T	2.8	1.8	1			2			3	2	8	○	
21	765.33	3.6	2.5	9.0	-3.0		7.8	2.3	1		3	1	2			1	8	●	
22	770.35	-2.0	-2.0	0.0	-3.0		4.0	3.0	3						5		8	●	
23	776.57	-2.9	-2.9	-1.0	-4.0		1.9	2.9	4						4		8	○	
24	774.27	-1.1	-4.1	-1.0	-5.0		4.9	3.9	6						2		8	●	
25	772.19	-4.6	-4.6	-2.0	-6.0		5.9	4.3	3						5		8	●	
26	771.73	-4.0	-4.0	-1.0	-6.0		4.8	3.3	2						6		8	●	
27	771.23	-4.0	-4.0	-1.0	-7.0	T	6.9	2.6	3				1	1	3		8	●	
28	770.73	-2.9	-2.9	1.0	-5.0	6.0	4.9	2.3	3						5		8	×	
29	767.60	0.3	0.3	6.0	-5.0	T	0.0	2.4	1						2	5	8	○	
Totals or Means	771.21	-1.9	-2.7	1.2	-4.2	9.9	6.0	3.0	85	1	11	6	7	2	4	98	13	223	

觀測時間 Time of Observation: 3, 6, 9, 12, 15, 21, 24, hrs.
 氣壓儀器差 Barometric Instrument Error: -0.1 mm

中華民國二十一年二月份 February, 1932,

芝罘 Chefoo Custom Station 北緯 Lat. 37° 33' N.; 東經 Long. 121° 27' E., 高度 Altitude 3.0 M.

日期 Days of the Month	氣壓 Pressure mm	溫度 Temperature °C				雨量 Rain- fall mm	雲量 Cloudi- ness 0-10	風力 Wind Force B. S.	風向 Wind Direction										雜項 Miscellaneous Informations
		乾球 Dry	濕球 Wet	最高 Max.	最低 Min.				北	東北	東	東南	南	西南	西	西北	靜 Calm	總數 Total Number	
1	767.57	8.4	2.0	6.0	1.0		9.5	0.9		1	3	1					5	8	●
2	766.24	0.3	-0.3	1.5	-1.0	0.8	8.3	7.0									8	8	●
3	772.93	-2.4	-3.1	1.5	-2.5		6.0	7.3	5								3	8	●
4	774.23	-3.8	-4.4	-2.5	-4.0		2.9	7.9	3	1							4	8	○
5	776.44	-3.7	-4.4	-2.5	-5.0		3.8	5.6	2								6	8	●
6	775.01	-2.3	-3.5	-1.0	-4.0		0.8	4.8									8	8	○
7	772.88	-0.8	-1.8	0.5	-5.0		5.3	2.0	1								7	8	●
8	772.08	0.3	-1.1	2.5	-1.5		7.8	2.8	4	1							3	8	●
9	772.66	-2.5	-3.9	-2.0	-3.0		8.1	3.6	4								4	8	●
10	769.19	-1.9	-3.0	1.0	-3.0		2.5	2.6						2		6	8	○	
11	770.58	0.2	-1.8	3.5	-6.0		1.4	2.1			2	1		2	1	1	1	8	○
12	768.74	1.1	-0.4	3.5	1.0	T	4.8	3.4					1	2	1	4		8	●
13	772.75	-1.2	-2.5	2.5	-4.0	T	1.8	1.6	1						2	5		8	○
14	771.08	1.4	-1.1	6.0	-4.0		3.5	1.3				1		3	3		1	8	●
15	769.94	-2.1	-3.6	0.9	-4.5	T	4.4	4.8							2	6		8	●
16	776.85	-7.0	-7.9	-4.0	-7.5	T	8.5	5.6	4							4		8	●
17	777.89	-7.0	-8.3	-6.0	-8.5	T	8.6	5.5	3							5		8	●
18	776.51	-5.8	-7.2	-3.0	-8.5		2.1	2.8	1			1				6		8	○
19	766.57	-2.4	-3.8	2.0	-7.5		4.5	4.5				1	3	1	3			8	✕
20	769.74	-2.3	-3.3	1.0	-7.0	0.1	3.0	1.4	1			1		2	1	1	2	8	●
21	774.35	4.5	2.6	10.0	-1.5		6.8	3.0		1			2	3	1		1	8	●
22	771.95	-2.5	-3.4	0.5	-4.0		4.5	6.3	8									8	●
23	778.04	-3.1	-4.3	1.5	-4.0		5.4	6.9	8									8	●
24	774.75	-4.1	-5.3	-2.5	-5.0		5.1	6.8	3	1						4		8	●
25	771.58	-4.6	-5.9	-3.0	-5.0		6.9	6.3								3		8	●
26	772.73	-4.3	-6.1	2.5	-5.0		5.0	3.5	1							7		8	●
27	771.69	-4.9	-6.0	-3.0	-7.0		4.9	3.6						1	5	2		8	●
28	771.23	-3.1	-4.3	0.5	-6.5		1.1	3.3						1	1	6		8	○
29	769.27	1.8	-0.9	6.0	-4.5		0.5	3.5						3	2	3		8	○
Totals or Means	772.26	-2.0	-3.3	0.8	-4.4	0.9	4.7	4.1	49	5	6	4	5	19	18	117	10	232	

觀測時間 Time of Observations: 3, 6, 9, 12, 15, 18, 21, 24 hrs. 120 E.M.T.
 氣壓儀器差 Barometric Instrument Error: -0.5 mm.

中華民國二十一年二月份 February, 1932.

磐城島 Howki Custom Station. 北緯 Lat. 38° 04' N., 東經 Long. 120° 39' E.; 高度 Altitude 89.6 M.

日期 Days of the Month	氣壓 Pressure mm	溫度 Temperature °C				雨量 Rain- fall mm	雲量 Cloud- ness 0-10	風力 Wind Force B. S.	風向 Wind Direction										雜項 Miscellaneous Informations						
		乾球 Dry	濕球 Wet	最高 Max.	最低 Min.				北 N	東北 NE	東 E	東南 SE	南 S	西南 SW	西 W	西北 NW	靜 Calm	總次數 Total Numbers							
																				9 A.M.	總數 Sum	平均 Mean			
1	758.78	2.9	1.3	3.0	2.0		8.5	2.0				2	6										8	●	
2	758.68	-0.9	-1.3	0.0	-1.0		9.4	6.4	3	2					2	1								8	●
3	765.43	-3.5	-3.6	-2.0	-3.0		9.4	6.0	1	7														8	●
4	766.15	-4.9	-1.9	-4.5	-3.0		7.5	6.0	1	7														8	●
5	768.25	-4.9	-1.9	-3.5	-6.9		4.5	5.8	3	5														8	●
6	766.70	-3.1	-3.1	-1.5	-5.0		2.5	4.0	4	2						2								8	○
7	764.48	-2.1	-2.1	-5.0	-1.0		5.0	2.4	2	6														8	●
8	764.10	-2.8	-2.9	-1.5	-3.0		6.6	4.5		8														8	●
9	763.98	-4.8	-4.8	-4.0	-3.0		6.5	6.3		8														8	●
10	761.05	-3.3	-3.3	-1.5	-5.0		3.8	2.8	2	4						2								8	●
11	761.70	0.1	-0.5	3.0	-4.0		5.1	2.4			1		4	1	2									8	●
12	760.36	-0.3	-0.5	1.0	-2.0		7.8	3.6		1				2	2	3								8	●
13	764.75	-0.4	-0.4	3.0	-2.5		3.9	1.8		1				2	1	4								8	●
14	762.23	1.1	0.1	3.5	-2.8		4.9	2.4			1		7											8	●
15	762.23	-4.1	-4.1	-3.5	-4.5		6.8	4.5	4	4														8	●
16	768.22	-7.8	-7.8	-7.5	-8.5		4.6	4.9	5	1					2									8	●
17	769.27	-8.0	-8.0	-6.0	-9.5		5.3	3.8	4	4														8	●
18	767.67	-5.8	-5.8	-3.0	-9.5		4.0	1.4	2				2	1	2	1								8	●
19	768.07	-3.8	-3.8	-1.5	-3.0		6.1	4.4	2				1	3	2									8	●
20	760.88	-1.6	-1.6	1.0	-6.0		4.5	2.6			1	2		2		3								8	●
21	765.64	1.2	-0.5	4.5	-2.5		8.5	3.0		3		2	3											8	●
22	763.86	-4.7	-4.7	-3.5	-6.5		4.1	6.1		8														8	●
23	769.37	-4.5	-4.5	-3.5	-6.0		4.5	5.0		8														8	●
24	767.22	-5.4	-5.4	-4.5	-6.0		6.1	5.5	1	5					2									8	●
25	763.15	-5.6	-5.6	-3.5	-6.5		4.0	2.8	2	2					4									8	●
26	764.05	-3.3	-5.3	-2.5	-7.0		5.0	1.8	5						3									8	●
27	763.08	-5.0	-5.0	-3.0	-7.5		3.8	2.3			1			2	5									8	●
28	762.55	-3.4	-3.4	1.0	-6.5		2.4	2.1						4	4									8	○
29	758.56	0.6	0.1	4.0	-3.0		2.0	4.0					1	7										8	○
Totals or Means	763.89	-3.1	-3.3	-1.4	-5.1	0.0	5.4	3.5	41	85	3	12	7	22	21	40								223	

觀測時間 Time of Observation: 3, 6, 9, 12, 15, 18, 21, 24 hrs. A.T.
儀器誤差 Barometric Instrument Error: -0.1mm.

中華民國二十一年二月份 February, 1932.

塘沽 Tangku Custom Station. 北緯 Lat. 39° 06' N.; 東經 Long. 117° 11' E, 高度 Altitude 3.7 M.

日期 Days of the Month	氣壓 Pressure mm	溫度 Temperature °C				雨量 Rain- fall mm	雲量 Cloud- iness 0-10	風力 Wind Force B. S.	風向 Wind Direction								雜項 Miscellaneous Informations			
		乾球 Dry	濕球 Wet	最高 Max.	最低 Min.				總數 Sum	平均 Mean	北 N	東北 NE	東 E	東南 SE	南 S	西南 SW		西 W	西北 NW	靜 Calm
1	767.22	0.6	0.5	3.0	-5.0	T	9.0	1.1		1	2	2		3				8	○	
2	770.85	-0.8	-0.8	4.0	-5.0		2.0	2.4	5								3		8	○
3	776.38	-2.6	-2.8	3.0	-7.0		2.0	1.0		4		1		3				8	○	
4	777.45	-2.9	-3.0	2.0	-6.0		2.0	1.1		2	1	3		1		1		8	○	
5	778.78	-3.5	-3.7	2.0	-9.0		2.0	1.1		2	1	3		1		1		8	○	
6	776.03	-2.4	-2.5	4.0	-9.0		1.5	1.0				1	2	1	1	3		8	○	
7	772.43	-3.1	-3.3	5.0	-10.0		1.5	0.8			1	3		2			2	8	○	
8	775.20	-2.8		0.5	-6.0		3.0	1.5		1	6	1						8	●	
9	778.23	-1.9		2.5	-5.5		4.0	1.0		2	2	3	1					8	●	
10	771.29	-2.6		1.5	-7.0		2.0	1.0		2		3	1			2		8	○	
11	768.65	-0.4		4.0	-4.0	2.4	6.0	1.1				6		2				8	×	
12	770.08	-2.3		1.5	-7.0		4.0	1.6				1				7		8	●	
13	772.00	-2.2		4.5	-9.0		2.0	1.1			2	1			3	2		8	○	
14	768.80	0.7		7.0	-5.0		2.0	1.9				5		2		1		8	○	
15	773.03	-2.7		1.0	-5.0	T	4.0	2.3	3		2			1		2		8	●	
16	779.30	-6.4		2.0	-10.5		2.0	2.4	6							2		8	○	
17	778.96	-6.4		-3.5	-11.5		2.0	1.0	2			2	1			2		8	○	
18	775.96	-4.9		-1.0	-10.0		2.0	1.1				4	1	2		1		8	○	
19	767.65	-2.3		1.0	-6.5		2.0	2.6				1			1	6		8	○	
20	768.78	-3.5		0.5	-10.0		2.3	1.6				5		1	2			8	○	
21	761.35	-0.9		4.0	-4.0		2.0	1.8		3	3	1	1					8	○	
22	775.00	-2.8		0.0	-5.0		2.0	1.5		2	2	2	2					8	○	
23	779.55	-3.3		-1.0	-8.0		3.1	1.4		3		5						8	●	
24	776.90	-4.0		-1.0	-6.0	0.6	2.8	1.0				1	5		1	1		8	×	
25	772.23	-5.0		-1.0	-10.5		2.0	1.4	1	2		4		1				8	○	
26	772.81	-4.8		-2.0	-8.0	0.6	3.6	1.9		1		2				5		8	×	
27	773.28	-4.8		0.0	-10.0		2.0	2.3	3							5		8	○	
28	772.14	-3.6		2.5	-12.0		2.0	1.8	1	1			1	3		2		8	○	
29	767.81	1.5	0.6	9.5	-8.0		2.0	2.0						1	4	3		8	○	
Totals or Means	773.01	-2.8		1.9	-7.6	3.6	27	1.5	21	26	23	66	10	25	12	48	2	292		

觀測時間 Time of Observation: 3, 6, 9, 12, 15, 18, 21, 24 hrs.
 氣壓儀器差 Barometric Instrument Error: -0.3 mm.

中華民國二十一年二月份 February, 1932.

濟島 Chinwangtao Custom Station. 北緯 Lat. 39° 55' N.; 東經 Long. 119° 33' E., 高度 Altitude 18.3 M.

日期 Days of the Month	氣壓 Pressure mm	溫度 Temperature °C				雨量 Rain- fall mm	雲量 Cloud- ness 0-10	風力 Wind Force B. S.	風向 Wind Direction										雜項 Miscellaneous Informations		
		乾球 Dry	濕球 Wet	最高 Max.	最低 Min.				總數 Sum	平均 Mean	北 N	東北 NE	東 E	東南 SE	南 S	西南 SW	西 W	西北 NW		靜 Calm	總數 Total Numbers
1	767.47	-0.4	-0.8	2.0	-4.0	4.0	9.8	1.0		3	1	2		2				8	*		
2	768.72	-1.6		2.0	-4.0		2.0	2.0	4	3						1		8	○		
3	776.78	-4.5		1.0	-8.0		1.8	1.4		5	3							8	○		
4	777.48	-3.5		-1.0	-10.0		1.5	1.0	1	3	4							8	○		
5	779.16	-3.5		-1.0	-11.0		2.0	1.5		1	7							8	○		
6	776.58	-6.1		-1.0	-13.0		1.0	1.1				2	2	2	2			8	○		
7	773.19	-3.8		-1.0	-13.0		1.8	1.8		5	3							8	○		
8	775.90	-4.3		-1.0	-9.0		2.4	3.8		8								8	○		
9	776.44	-3.9		2.0	-8.0		3.6	2.0		6	2							8	●		
10	771.86	-5.0		-1.0	-9.0		3.0	0.9		4	1			1		2		8	●		
11	768.57	-1.8	-2.0	3.0	-7.0	7	5.0	3.1				6	1	1				8	●		
12	768.44	-1.8		3.0	-6.0	3.5	3.8	1.3			1	1	5			1		8	* 三		
13	772.87	-4.1		2.0	-11.0		2.0	1.3		2		1	2		3			8	○		
14	769.43	-4.9		-2.0	-12.0	0.3	4.1	1.1		2	2					4		8	* 三		
15	773.47	-3.5		-1.0	-9.0		4.9	1.8		6	1	1						8	●		
16	778.55	-8.4		-4.0	-11.0		2.0	1.5	3	2				1	2			8	○		
17	779.04	-9.4		-4.0	-13.0		2.0	0.9		3	1	2				2		8	○		
18	776.25	-8.6		-3.0	-14.0		3.3	1.3		6	2							8	●		
19	767.17	-6.4		-2.0	-10.0	2.6	5.9	2.4		7						1		8	* 三		
20	769.04	-6.6		-1.0	-12.0		4.4	1.0		3				5				8	●		
21	764.38	-4.0		-1.0	-9.0		7.5	2.5		5	3							8	●		
22	775.41	-3.3		-2.0	-10.0		1.6	2.1		4	4							8	○		
23	780.05	-4.5		-1.0	-9.0		1.6	1.3		5	2	1						8	○		
24	778.08	-6.0		-2.0	-9.0		5.9	1.5	1	3		1		1		2		8	●		
25	772.49	-7.4		-2.0	-11.0		1.4	1.4				5			3			8	○		
26	773.16	-7.0		-2.0	-12.0		1.0	1.3	2	2		2	1	1				8	○		
27	772.39	-3.3		-2.0	-11.0		1.6	1.4		3		1	2		2			8	○		
28	770.87	-3.1		1.0	-10.0		2.0	1.0	1			1		2	2	2		8	○		
29	765.05	-3.3		-1.0	-8.0		1.0	1.4					5	1	2			8	○		
Totals or Means	773.04	-4.1		-0.7	-9.7	10.4	3.0	1.7		12	91	37	15	6	23	11	25	7	232		

觀測時間 Time of Observation: 3, 6, 9, 12, 15, 18, 21, 24 hrs.
 氣壓儀器差 Barometric Instrument Error: -0.5 mm

中華民國二十一年二月份 February, 1932.

安東 Antung Custom Station. 北緯 Lat. 40° 00' N; 東經 Long. 124° 23' E; 高度 Altitude 91 M.

日期 Days of the Month	氣壓 Pressure mm	溫度 Temperature °C				雨量 Rain- fall mm	雲量 Cloud- iness 0-10	風力 Wind Force B. S.	風向 Wind Direction								雜項 Miscellaneous Informations					
		9 A.M.	乾球 Dry	濕球 Wet	最高 Max.				最低 Min.	總數 Sum	平均 Mean	北 N	東北 NE	東 E	東南 SE	南 S		西南 SW	西 W	西北 NW	靜 Calm	總數 Total Numbers
1	769.10	1.5		6.5	-3.0		5.4	0.6	1	3						1	4	9	●			
2	765.05	-1.6		1.5	-7.0	12.3	7.6	2.9								5	4	9	✱			
3	771.54	-6.1		-2.0	-9.0	2.8	2.0	3.4	1							8		9	○			
4	771.79	-7.4		-4.5	-10.5		1.5	3.6	5	1						3		9	○			
5	775.12	-7.0		-3.5	-11.5		2.0	3.1	6	1						2		9	○			
6	773.63	-5.7		-1.5	-11.0		1.0	2.5	4	5								9	○			
7	771.86	-5.4		0.0	-10.5		1.0	2.3	3	6								9	○			
8	773.19	-6.4		-2.5	-12.0		0.8	2.4		9								9	○			
9	773.18	-7.7		-4.5	-13.0		2.1	2.2		9								9	○			
10	770.31	-9.5		-1.5	-12.0		7.3	1.4		7						2		9	●			
11	769.05	-1.9		-2.0	-5.0		3.4	1.1	1	3		8				2		9	●			
12	769.39	-2.2		0.0	-6.0	17.0	8.8	0.8		2		3				4		9	✱			
13	769.63	-4.3		1.0	-7.0	4.0	1.0	1.4		4						5		9	○			
14	770.91	-5.3		1.0	-13.5		1.1	0.9		1			3			2	3	9	○			
15	769.28	-6.9		-1.5	-10.5		2.9	3.6	1							8		9	○			
16	772.91	-11.4		-7.0	-14.5		1.7	4.6								9		9	○			
17	775.90	-12.3		-8.5	-15.5		1.0	2.7	2	1						6		9	○			
18	774.86	-10.2		-2.5	-16.0		1.0	2.0	2	4				1		2		9	○			
19	771.02	-9.7		-8.0	-18.0		3.6	1.0	1	4						2	2	9	●			
20	767.60	-7.9		-3.5	-15.0		1.0	1.4	1	4					1	3		9	○			
21	769.30	-7.0		-4.5	-14.0		6.8	1.7	7	1						1		9	●			
22	768.20	-5.6		-2.0	-10.0		2.4	3.0	6							3		9	○			
23	775.79	-6.2		-2.5	-11.0		1.9	2.8	9									9	○			
24	774.26	-6.4		-4.0	-10.0		7.2	3.0	6							3		9	●			
25	766.13	-6.4		-4.0	-9.5		5.4	3.4	4	1						4		9	●			
26	769.30	-6.2		-2.0	-9.5		2.3	3.0	1							8		9	○			
27	768.10	-7.2		-1.5	-13.5		2.4	2.4		7						2		9	○			
28	769.88	-5.7		-1.0	-12.0		1.6	2.2	1	1						7		9	○			
29	766.68	-3.8		3.0	-13.0		1.9	1.3		2		2	3	1	1			9	○			
Totals or Means	770.75	-6.0		-2.0	-11.1	26.1	3.0	2.3	59	76			8	6	3	88	21	261				

觀測時間 Time of Observation: 3, 6, 9, 12, 14, 18, 21, 24 hrs.

氣壓修正及 Barometric instrument error: -0.8 mm.

中華民國二十一年二月份 February, 1932.

牛莊 Newchwang Custom Station. 北緯 Lat. 40° 00' N.; 東經 Long. 123° 16' E.; 高度 Altitude 24 M.

日期 Days of the Month	氣壓 Pressure mm	溫度 Temperature °C				雨量 Rain- fall mm	雲量 Cloud- iness 0-10	風力 Wind Force B. S.	風向 Wind Direction								雜項 Miscellaneous Informations				
		乾球 Dry	濕球 Wet	最高 Max.	最低 Min.				總數 Sum	平均 Mean	北 N	東北 NE	東 E	東南 SE	南 S	西南 SW		西 W	西北 NW	靜 Calm	總數 Total Number
1	776.85	-0.9		2.0	-4.0	0.2	10.0	1.9				1	2	2	1	2	8	*			
2	775.85	-5.5		-2.5	-9.0	5.0	9.3	5.1	2	4				2			8	* 1			
3	782.88	-10.0		-7.0	-18.0	0.2	2.0	4.4	8								8	●			
4	782.47	-12.8		-9.0	-16.5		1.0	3.5	8								8	○			
5	783.72	-13.0		-3.0	-19.0		1.8	2.8	8								8	○			
6	781.86	-11.9		-7.0	-17.0		1.6	2.4		6	1	1					8	○			
7	780.24	-11.2		-6.5	-15.5		3.5	3.0	8	5							8	●			
8	781.92	-10.8		-6.0	-14.5		2.0	7.0	8	5							8	○ 1			
9	782.36	-11.6		-7.0	-15.0		2.8	6.8	8								8	○ 1			
10	778.53	-11.3		-6.0	-17.0		2.0	8.3		7	1						8	○			
11	777.27	-5.4		0.5	-15.5		3.1	3.3			1	2	1	4			8	●			
12	776.87	-4.4		0.5	-11.0	2.0	6.9	2.4	1	1	2		1	2		1	8	*			
13	780.16	-7.8		0.5	-13.0	0.1	1.9	2.4				1	6	1			8	●			
14	779.37	-9.4		-7.0	-13.0		1.0	2.4		4		2	2				8	○			
15	780.90	-11.3		-7.0	-13.5		1.0	4.9	4	4							8	○			
16	783.36	-14.0		-11.0	-17.0		1.0	4.6	5	3							8	○			
17	784.22	-15.1		-12.0	-17.0		1.0	3.3	2	6							8	○			
18	782.06	-14.1		-9.0	-19.5		1.0	2.3		1	2	3	2				8	○			
19	777.45	-17.8		-8.0	-16.0	1.0	5.3	2.9		5		1	2				8	*			
20	776.26	-11.1		-8.0	-16.0		2.1	2.6		2	4	2					8	○			
21	774.53	-6.5		-3.0	-12.0	1.3	8.9	3.6	1	3		2	1			1	8	*			
22	781.15	-11.3		-8.0	-15.0		2.0	4.9		8							8	○			
23	783.96	-12.8		-8.0	-18.0		2.0	3.4		7	1						8	○			
24	784.14	-12.0		-9.0	-17.5		6.0	3.4	1	5						2	8	●			
25	780.01	-11.9		-7.0	-17.9		2.0	3.3	2	3						3	8	○			
26	779.84	-10.5		-1.5	-14.0	0.1	3.9	2.5	8	2			2			1	8	*			
27	778.22	-8.8		-3.5	-15.0		2.1	2.3	2			1	1	2	2		8	○			
28	778.51	-5.8		-1.5	-11.0		1.5	2.6	1	1		2		3		1	8	○			
29	774.31	-1.7		2.0	-7.0		2.0	2.6				1	7				8	○			
Totals or Means	779.99	-9.2		-6.4	-14.4	9.9	3.1	3.5	30	114	13	17	19	24	8	13	232				

觀測時間 Time of Observation: 3, 6, 9, 12, 15, 18, 21, 24 hrs.
 量壓儀器是 BAROMETRIC INSTRUMENT ERROR: -0.2 mm.

中華民國二十一年二月份 February, 1932.

愛理 Aiguon Custom Station. 北緯 Lat. 49° 50' N.; 東經 Long. 127° 38' E.; 高度 Altitude 135.9 M.

日期 Days of the Month	氣壓 Pressure	溫度 Temperature				雨量 Rain- fall	雲量 Cloud- iness	風力 Wind	風向 Wind Direction										雜項 Miscellaneous Information
	mm	°C				mm	0-10 平均 Mean	Force B. S.	北	東北	東	東南	南	西南	西	西北	晴	總數 Total Numbers	
		乾球 Dry	濕球 Wet	最高 Max.	最低 Min.				總數 Sum	N	NE	E	SE	S	SW	W	NW		
1	761.71	-2.40		-18.0	-29.5		2.9	0.3								2	6	8	○
2	762.73	-18.9		-14.0	-26.0		5.0	0.6								4	4	8	●
3	760.51	-17.9		-12.0	-24.0		2.0	0.9								6	2	8	○
4	760.75	-15.6		-9.0	-19.0		2.0	0.6								5	3	8	○
5	760.10	-13.4		-8.0	-22.0		2.0	1.0								4	4	8	○
6	759.57	-17.1		-14.0	-19.5		2.0	1.4	1							5	2	8	○
7	759.94	-21.1		-16.0	-27.5		2.0	0.4								3	5	8	○
8	763.25	-18.9		-11.5	-24.5		2.0	0.6	1							4	3	8	○
9	760.85	-13.5		-8.0	-22.0		2.0	0.6								5	3	8	○
10	753.75	-12.4		-4.0	-19.0		2.5	0.0								8	8	8	○
11	751.67	-16.6		-8.0	-21.5		2.9	0.3			1					1	6	8	○
12	752.48	-18.9		-14.0	-24.0		3.6	0.1			1					7	8	8	●
13	747.72	-16.4		-7.0	-23.0	0.2	4.8	0.8								5	3	8	✕
14	753.52	-20.1		-14.0	-22.0		2.0	0.3								2	6	8	○
15	758.79	-21.6		-19.0	-26.0		4.3	0.6	1							2	5	8	●
16	760.33	-21.8		-16.0	-25.5		2.1	0.9	3							2	3	8	○
17	761.14	-22.1		-13.0	-27.0		2.1	0.6	1							2	6	8	○
18	760.27	-23.1		-15.5	-24.0		2.1	0.6								4	4	8	○
19	756.05	-24.4		-17.0	-29.5		2.4	0.5	1							3	4	8	○
20	751.85	-22.3		-13.0	-29.0		2.0	0.4								3	5	8	○
21	755.01	-23.5		-13.0	-29.5		2.0	0.0								8	8	8	○
22	761.80	-21.9		-11.0	-29.0		2.0	0.4								3	5	8	○
23	767.37	-17.9		-11.0	-26.0		1.8	0.8								6	2	8	○
24	761.55	-14.1		-10.0	-28.0		7.6	1.6								3	6	8	●
25	767.38	-11.2		-7.0	-23.0	T	10.0	0.8								6	2	8	⊙
26	755.65	-10.7		-6.0	-16.0	0.1	7.1	1.9								8	8	8	✕
27	752.57	-8.8		-5.0	-15.5		4.5	1.1	1							7	8	8	●
28	747.47	-5.9		-1.0	-12.0		2.1	1.1			5					3	8	8	○
29	742.12	-9.3		-3.0	-11.5		2.6	2.8			1					5	3	8	○
30																			
31																			
Totals or Means	757.58	-17.4	-17.4	-11.0	-23.6	0.3	3.2	0.7	9		5					100	107	323	

觀測時間 Time of Observation: 3, 6, 9, 12, 15, 18, 21, 24 hrs. 120° E.M.T.
氣壓修正率 Barometric instrument factor: -0.25 mm.