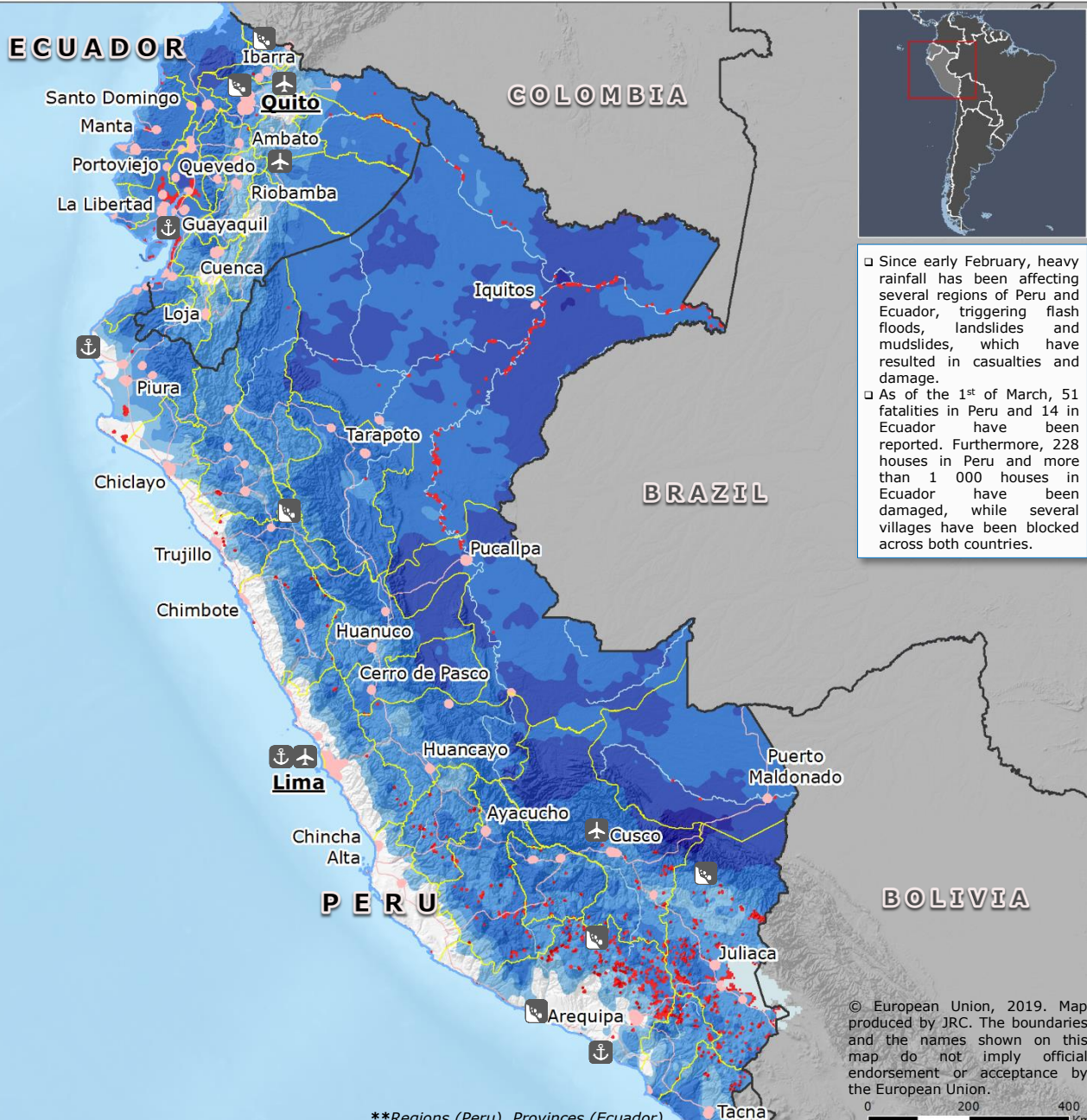


Peru, Ecuador | Floods Situation

65 Fatalities
 14 Ecuador
 51 Peru

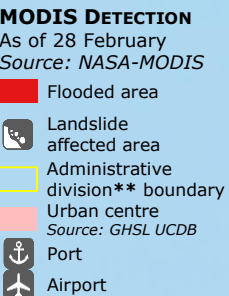
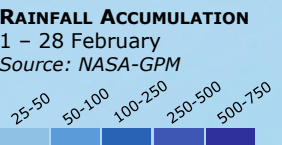
1 228 Damaged houses
 1 000 Ecuador
 228 Peru

Source: DG ECHO



□ Since early February, heavy rainfall has been affecting several regions of Peru and Ecuador, triggering flash floods, landslides and mudslides, which have resulted in casualties and damage.

□ As of the 1st of March, 51 fatalities in Peru and 14 in Ecuador have been reported. Furthermore, 228 houses in Peru and more than 1 000 houses in Ecuador have been damaged, while several villages have been blocked across both countries.

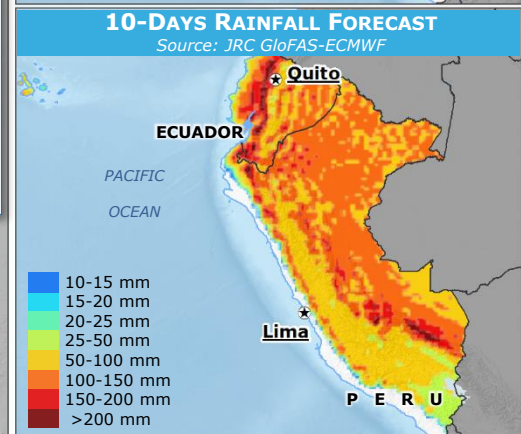


COMMUNITY ADVISORY
 Source: CENEPRED, SENAMHI, INAMHI

*Peru: heavy rain valid for 26 Feb - 1 Mar;
 Ecuador: heavy rain and thunderstorm valid for 28 Feb - 4 Mar.

Alert for severe weather*
 Orange alert
 Yellow alert

Declaration of State of Emergency
 Regions (Peru)



© European Union, 2019. Map produced by JRC. The boundaries and the names shown on this map do not imply official endorsement or acceptance by the European Union.

0 200 400 Km

**Regions (Peru), Provinces (Ecuador).