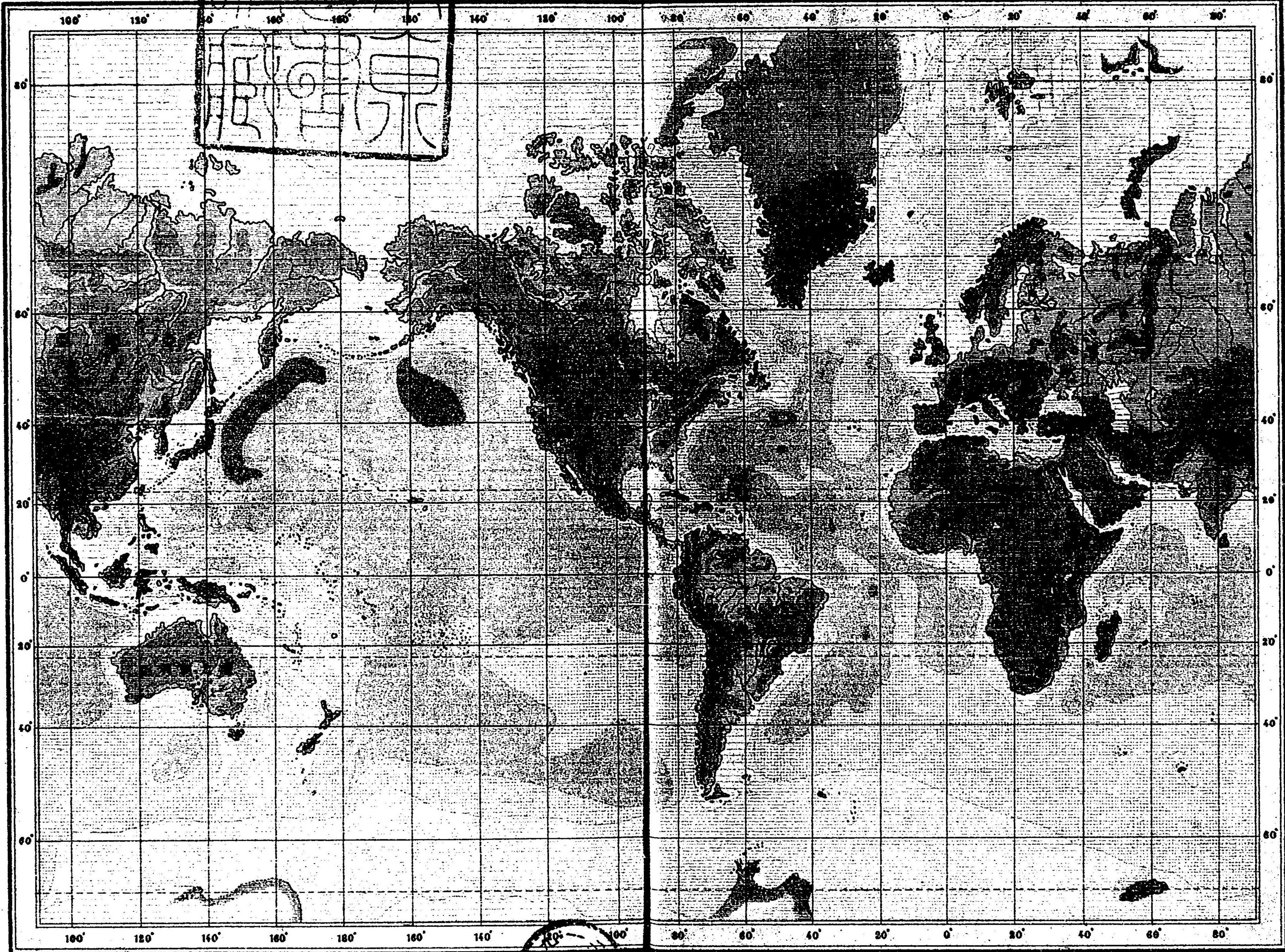


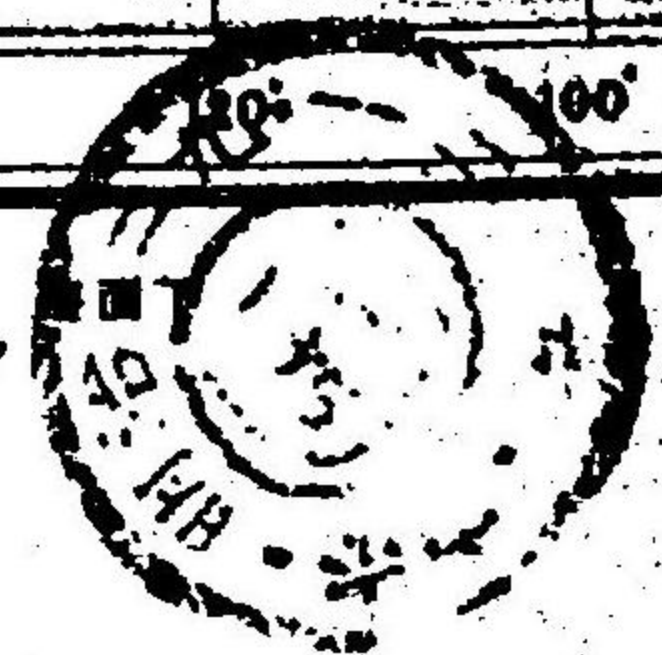
東周圖
東周圖

世界陸海深高及低之圖



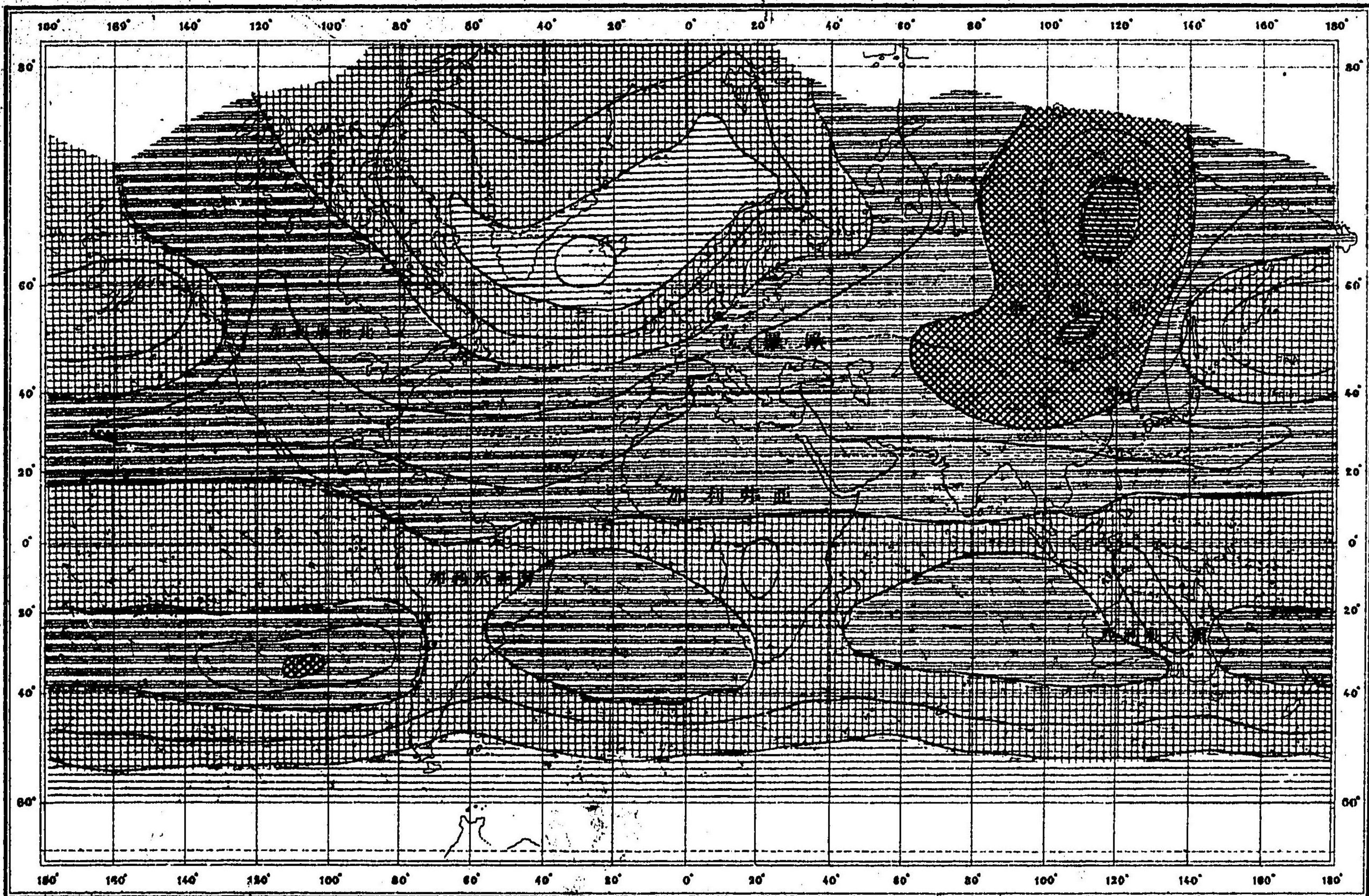
5000 以上 5000-1500 1500-200 200 以下
 突米位數低高

5000 以上 6000-4000 4000-2000 2000-200 200 以下
 突米位數深淺



圖之向風及線歷年一

圖之向風及線歷年一



主風

非風

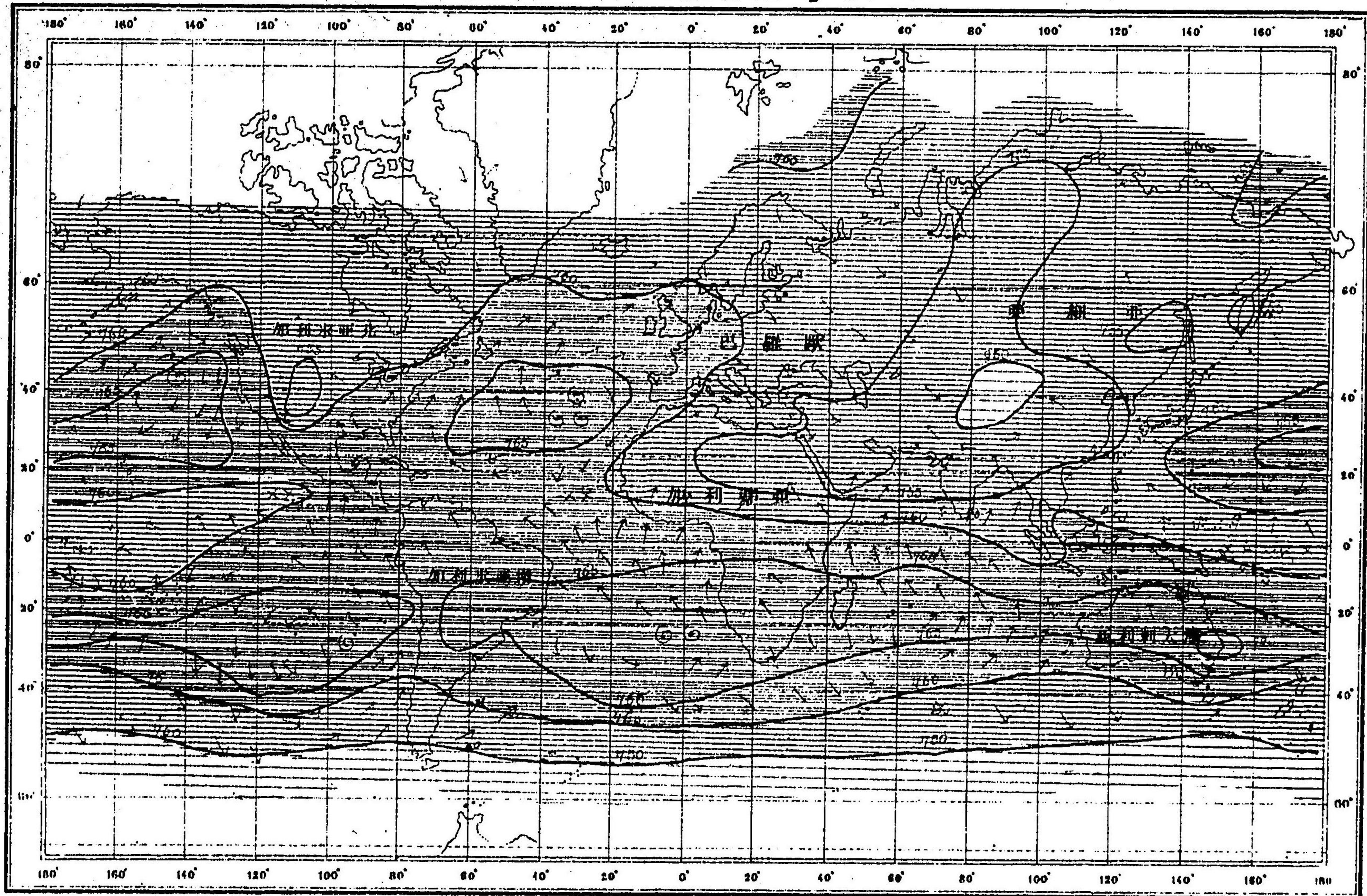
不定風向

風向

主風

非風

圖之向風及線歷等月七

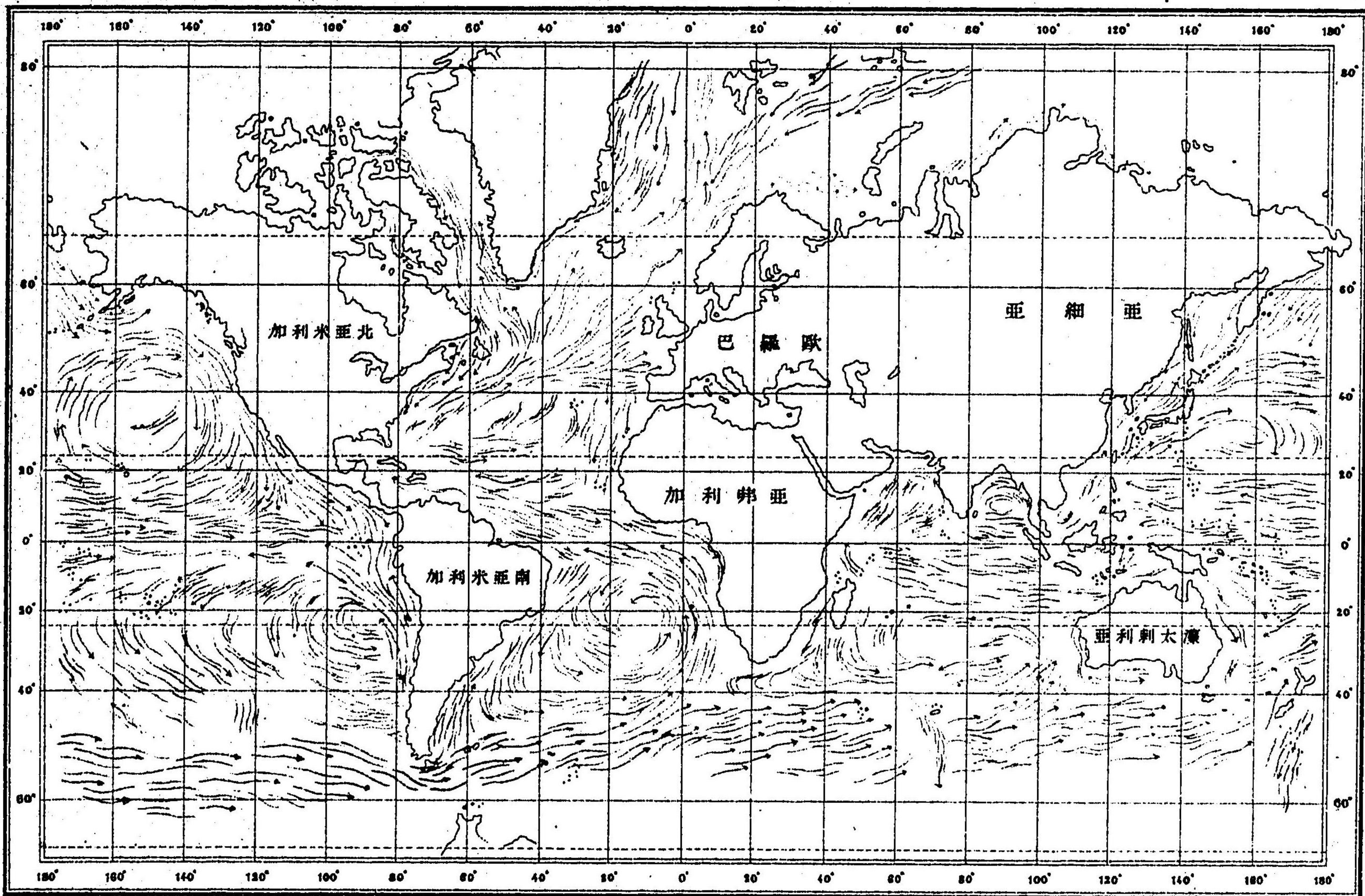


主風

不定風向

海風

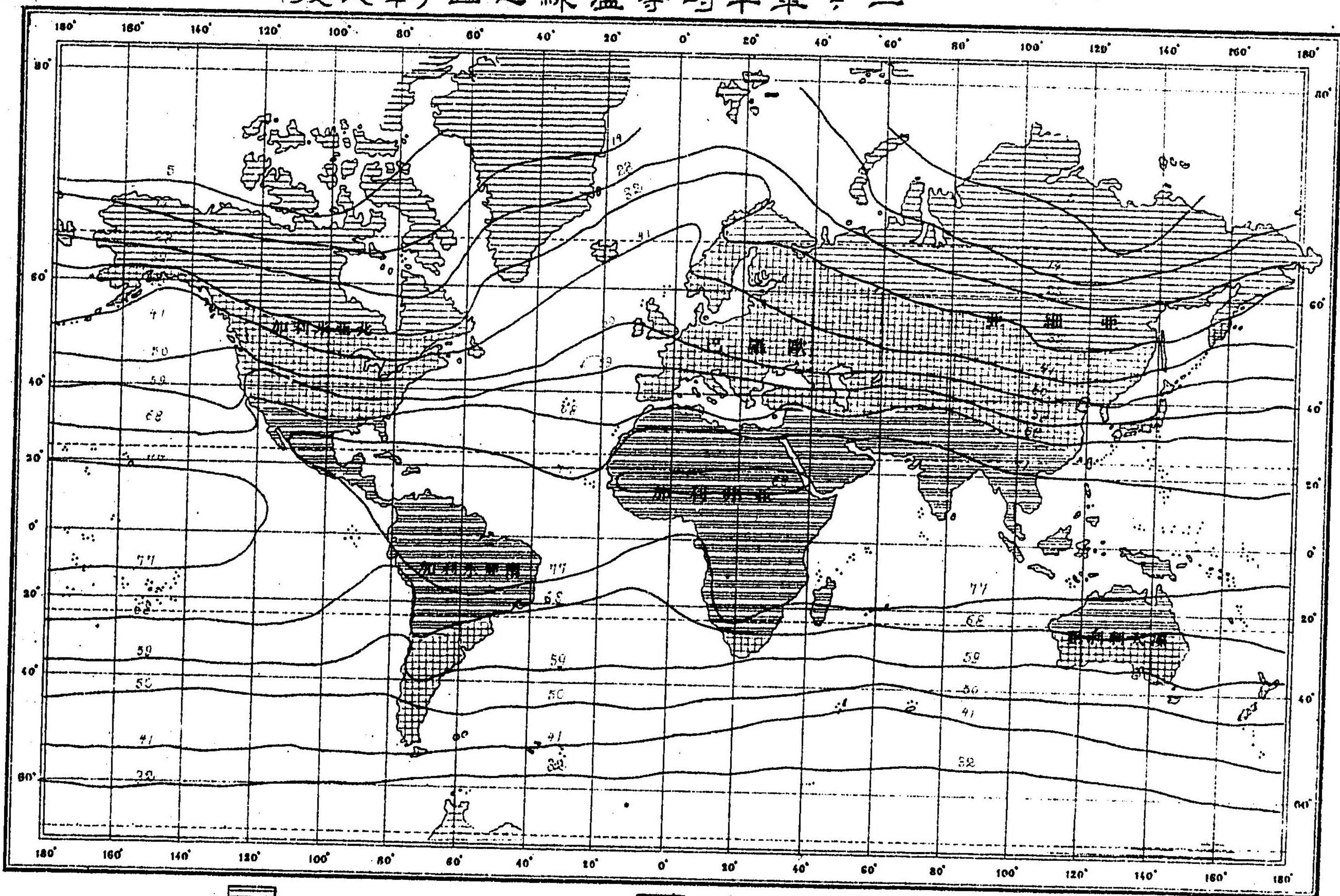
圖 流 潮



→
暖流

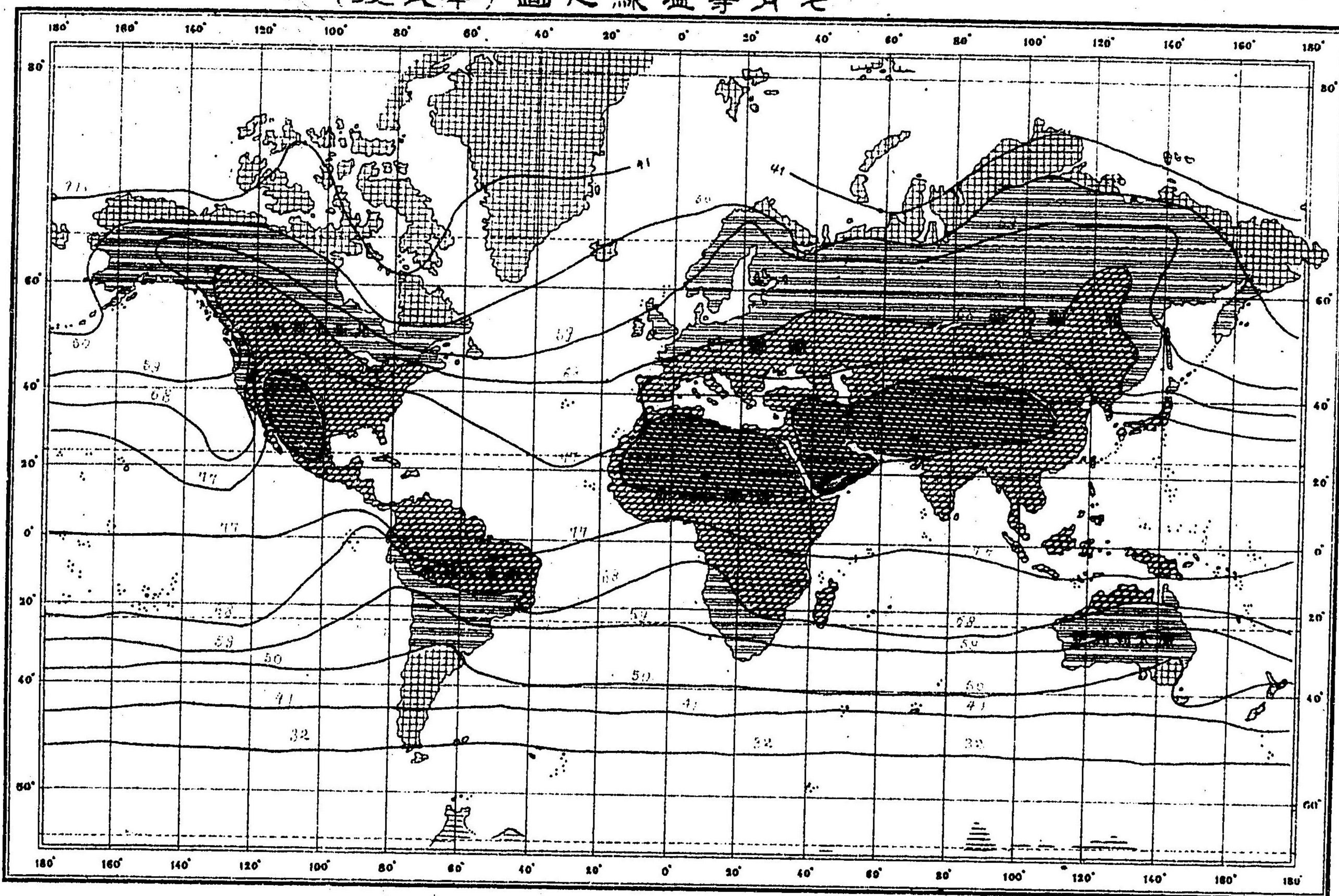
→
寒流

一、年平均等温线图(度氏率)



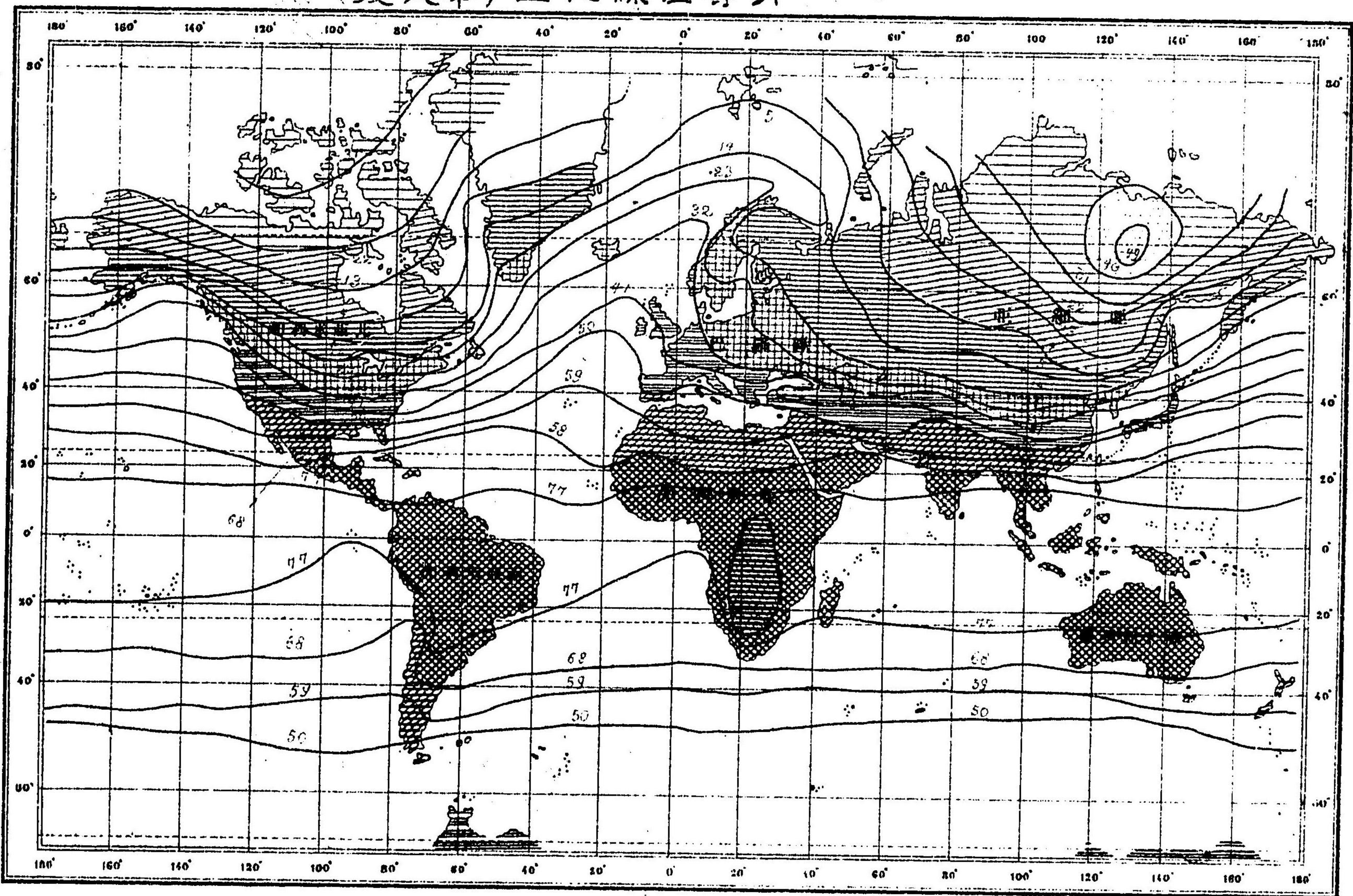
圖六 等溫線圖

(度氏華) 圖之線溫等月七

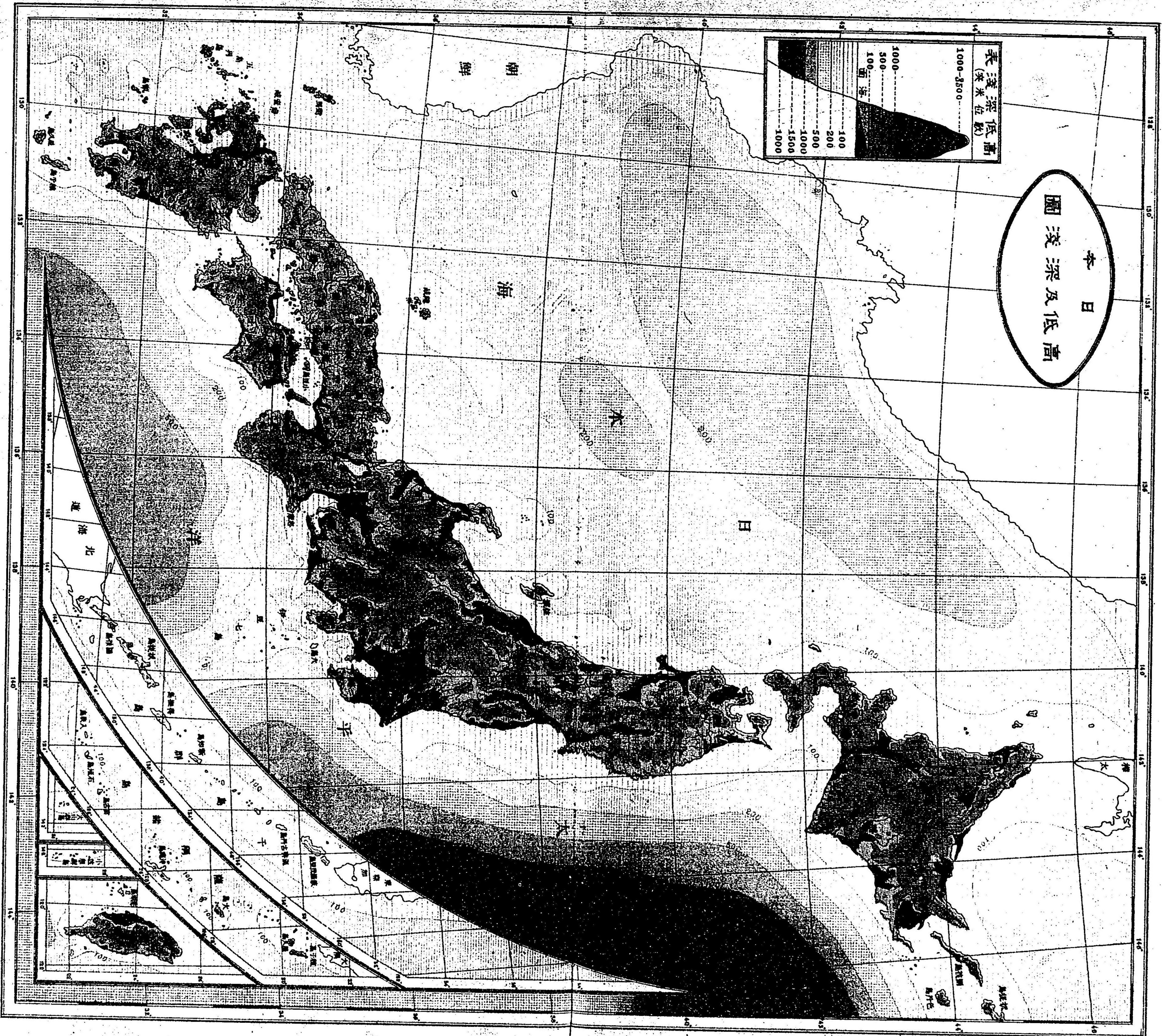



一月等温线图

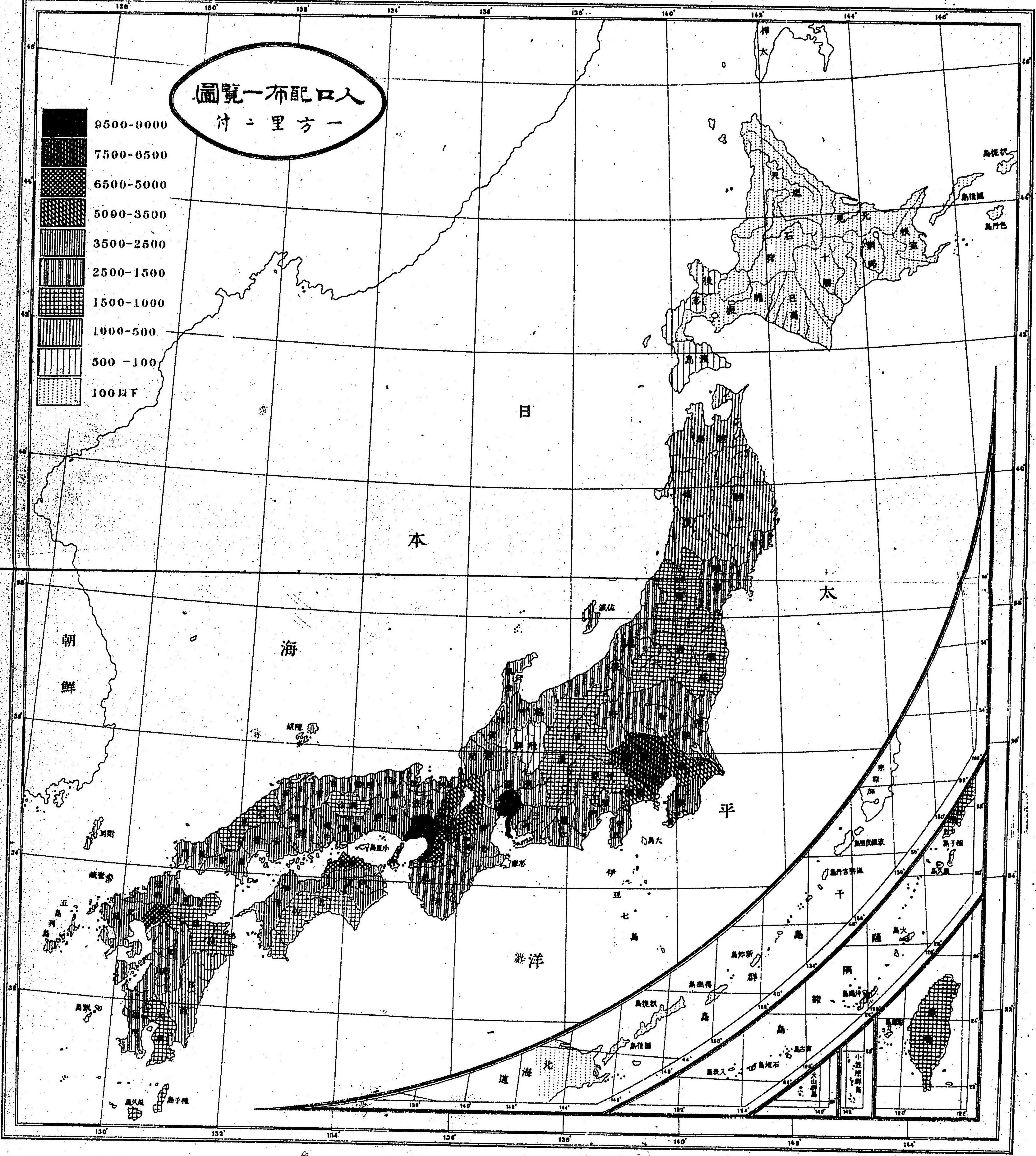

一月等温线图 (度氏華)



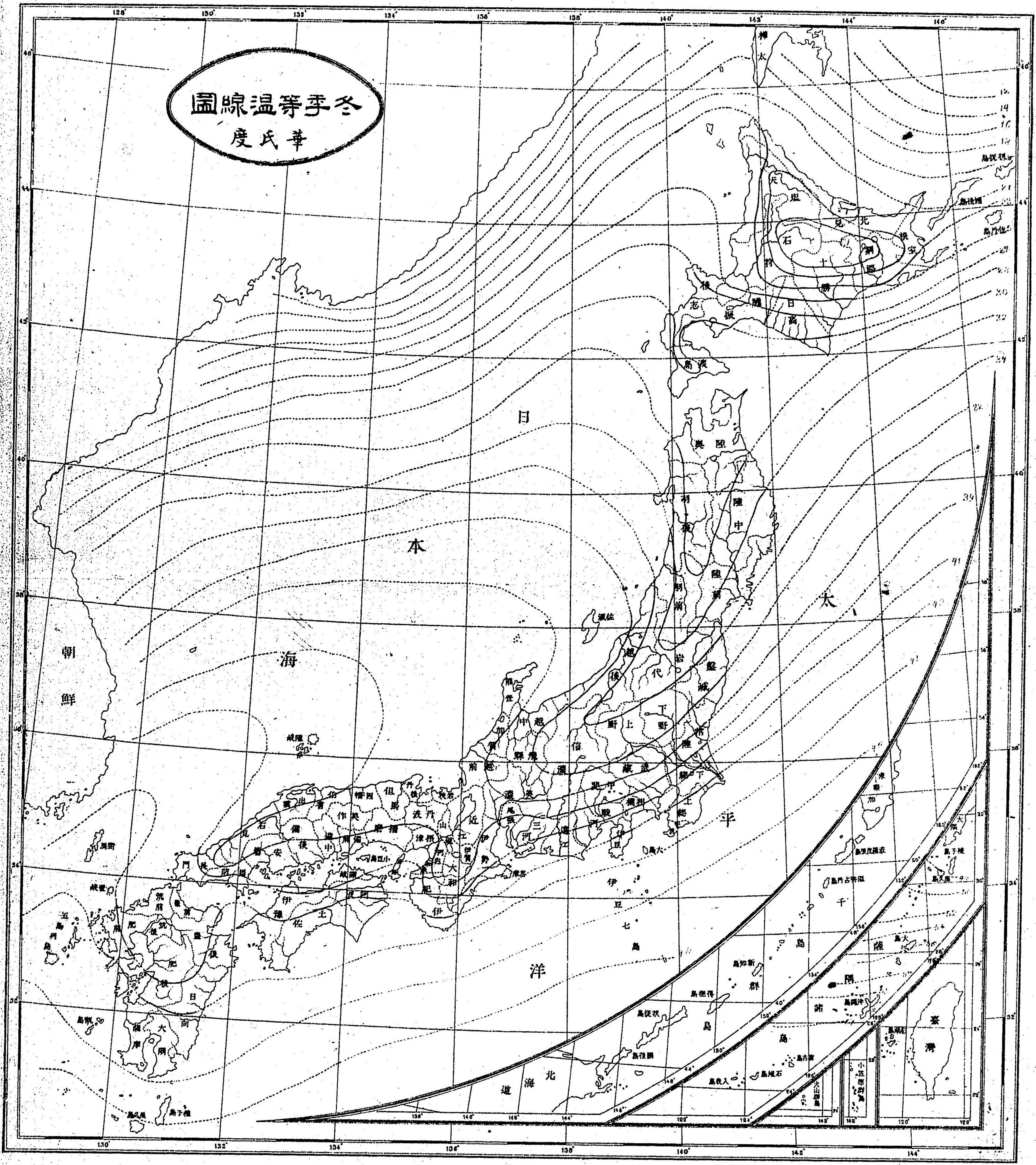
日本
圖淺深及低高



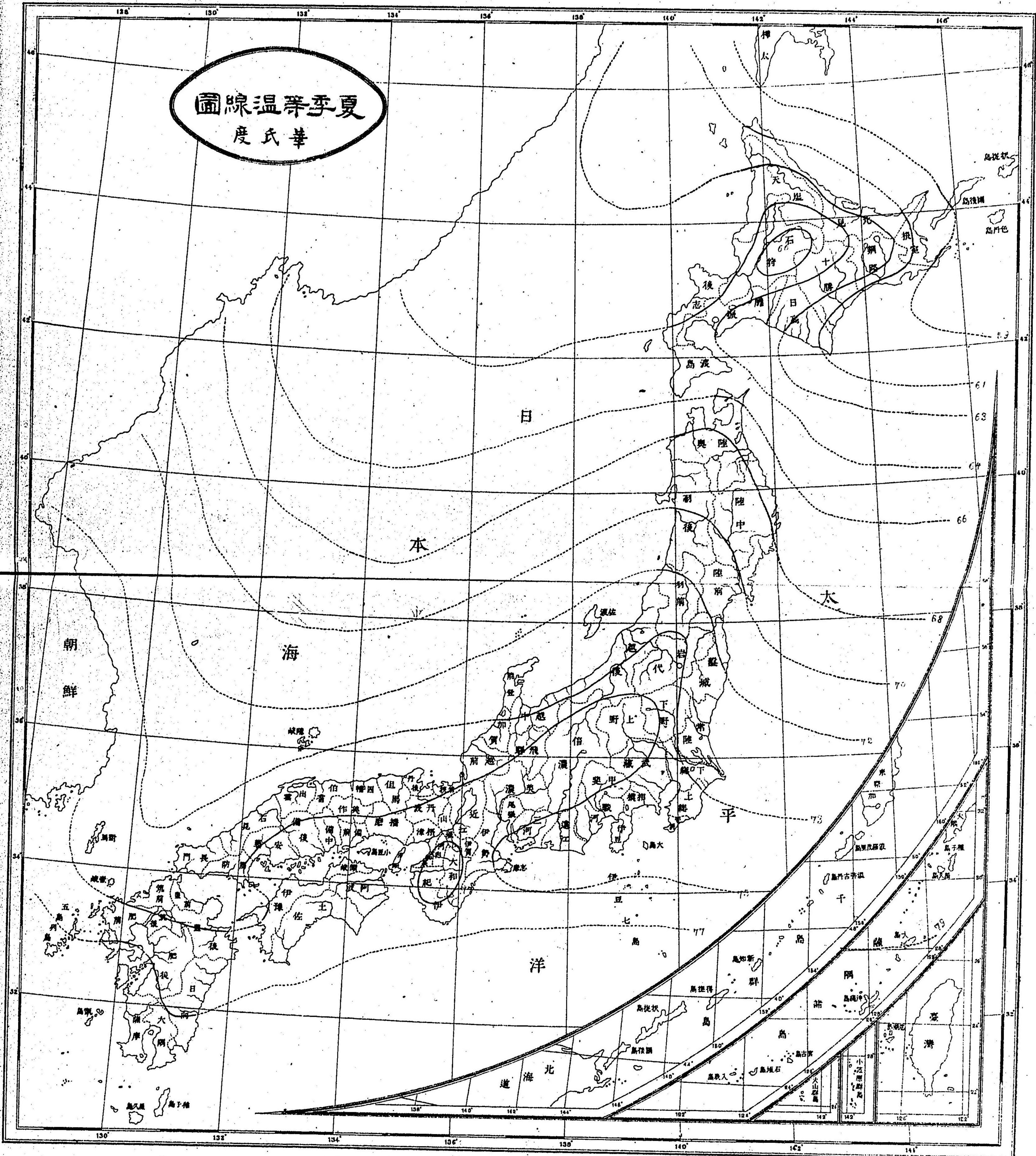
人口配布一覽圖
一平方公里



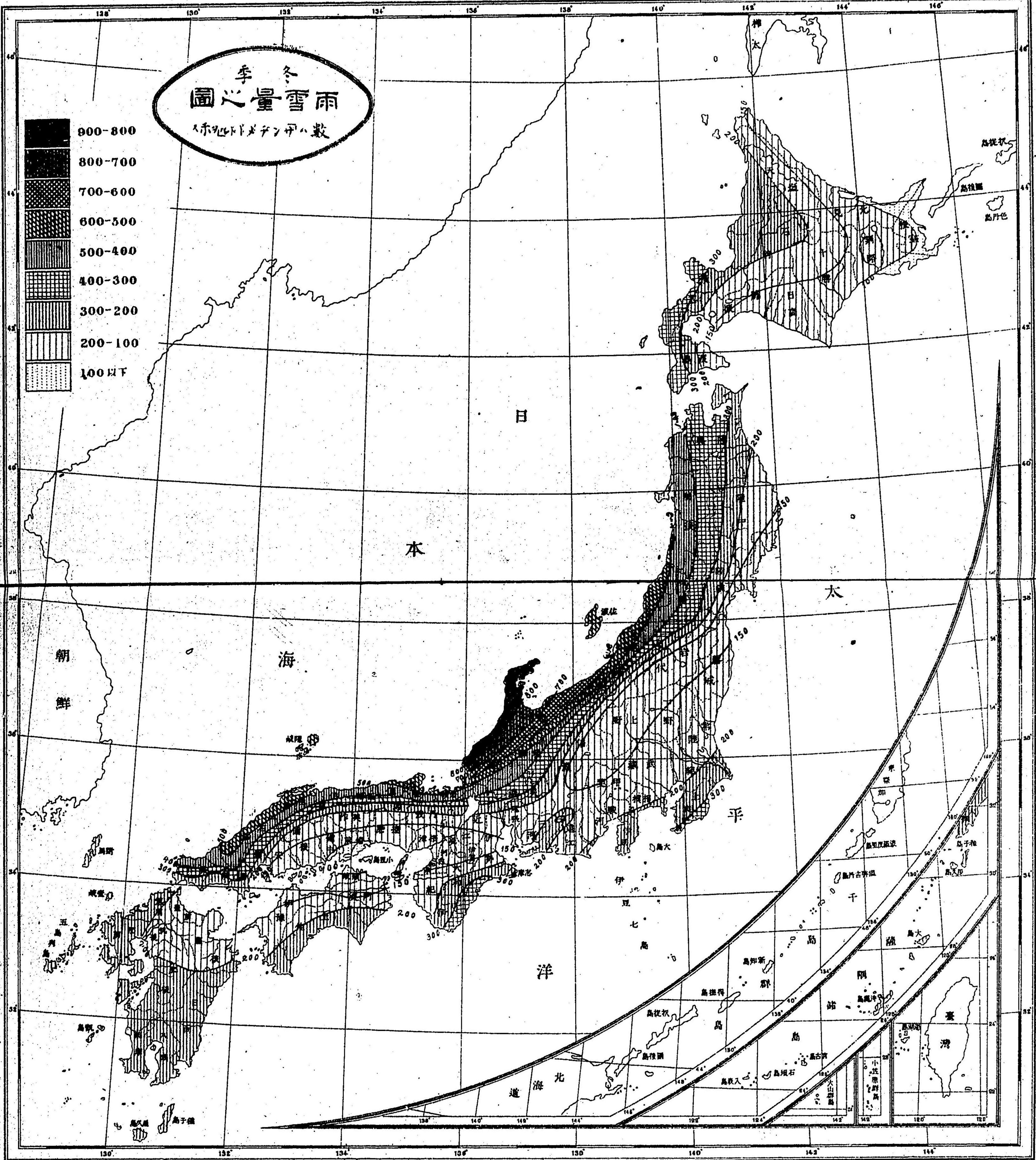

冬季等温线图
華氏度



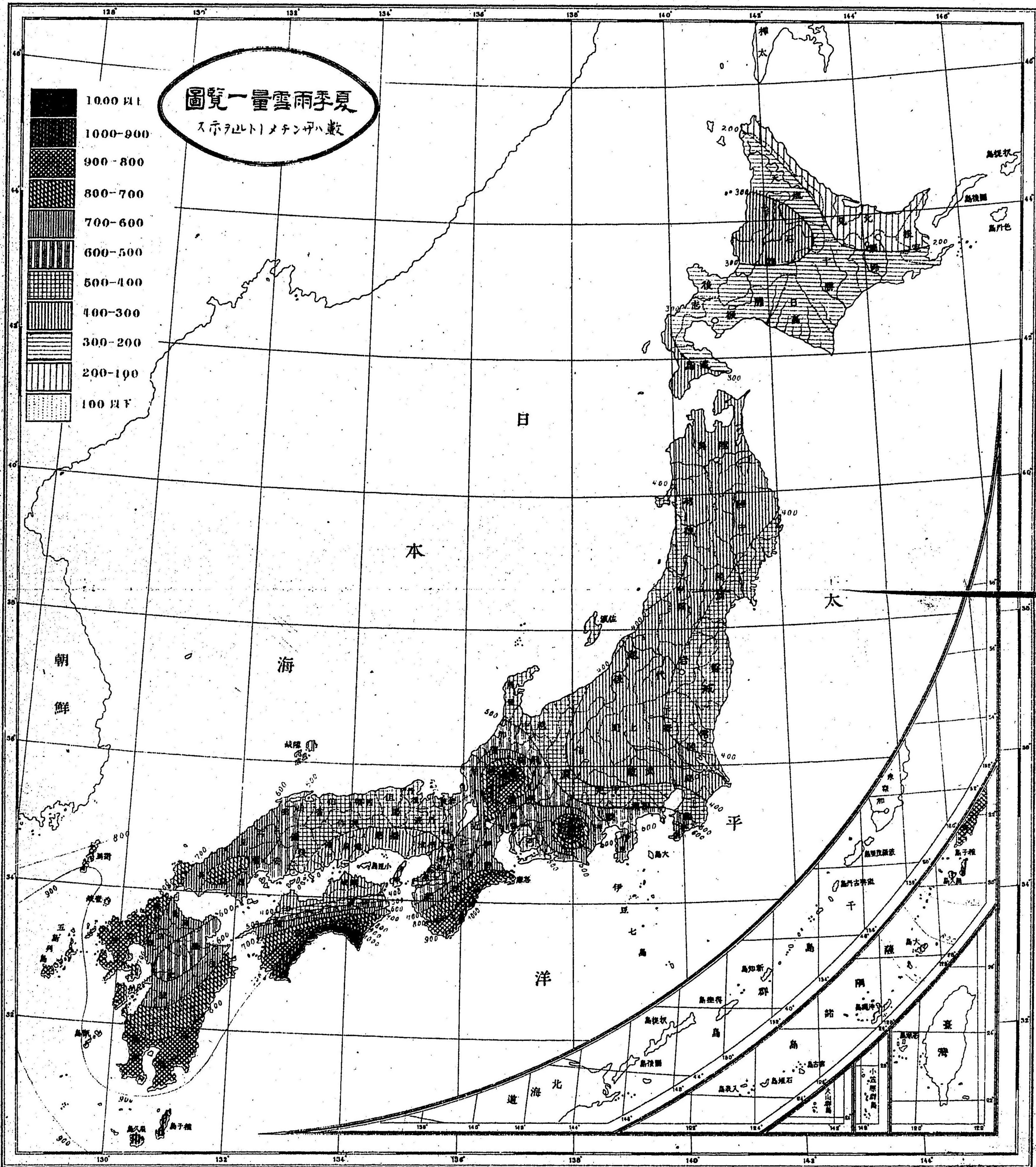

夏季等温线图
華氏度



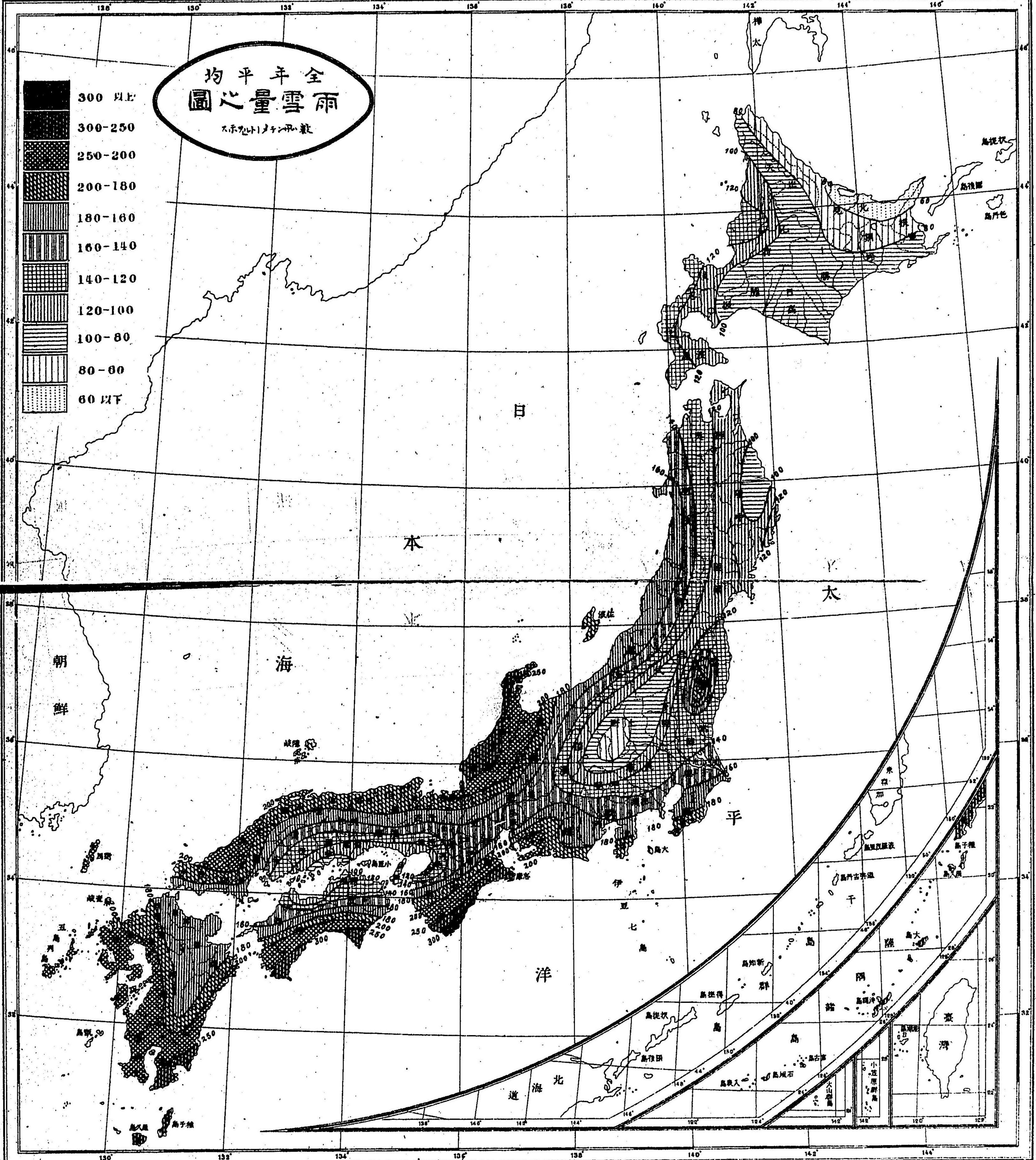

冬季
雨量雪量
等値线图
示メチンヤハ数



夏季雨量一覽圖
 數ハ平均メト示ス

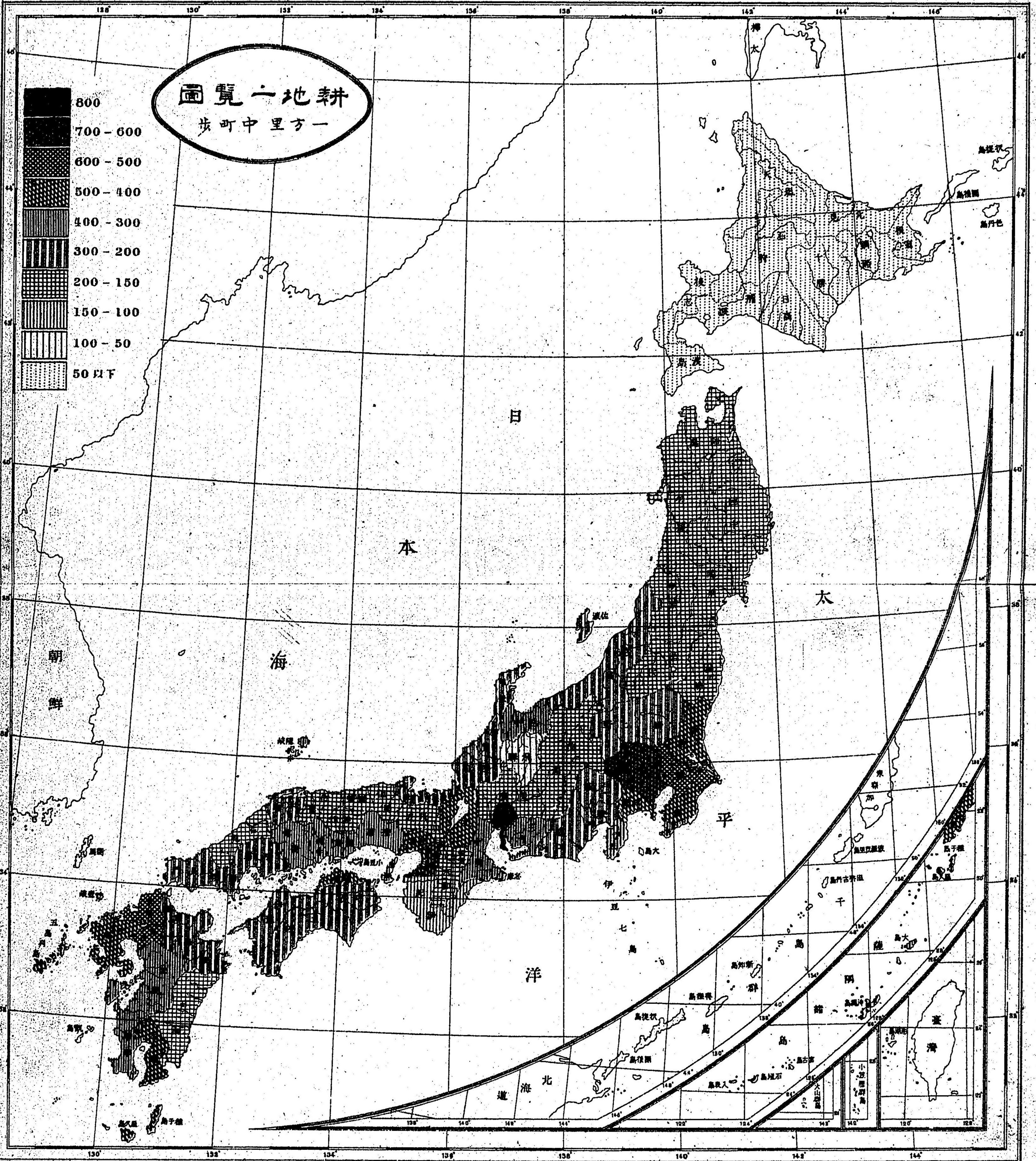



全年平均
雨量之圖
示其雨量之數



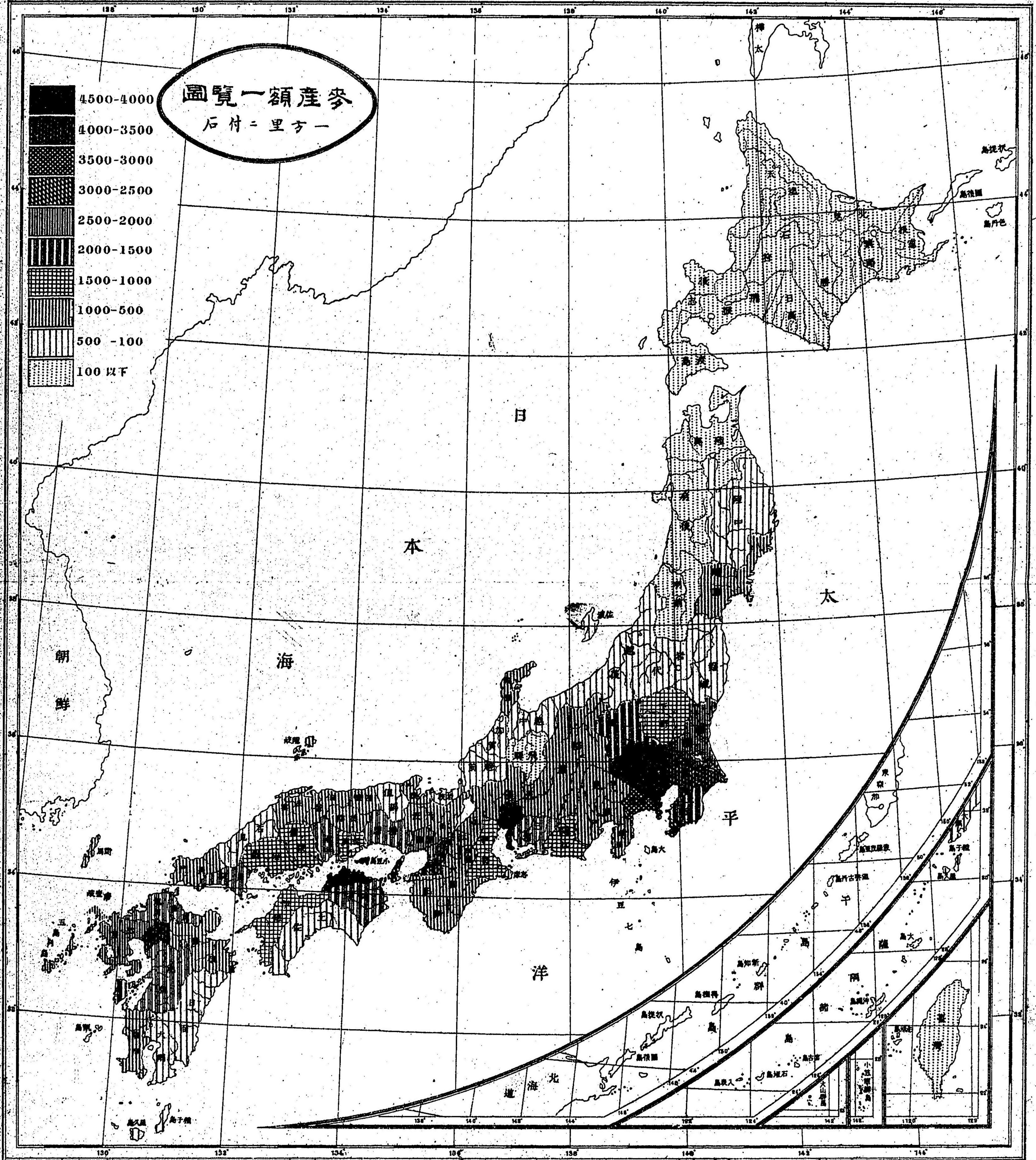

耕地面積一覽圖

一萬里中町步



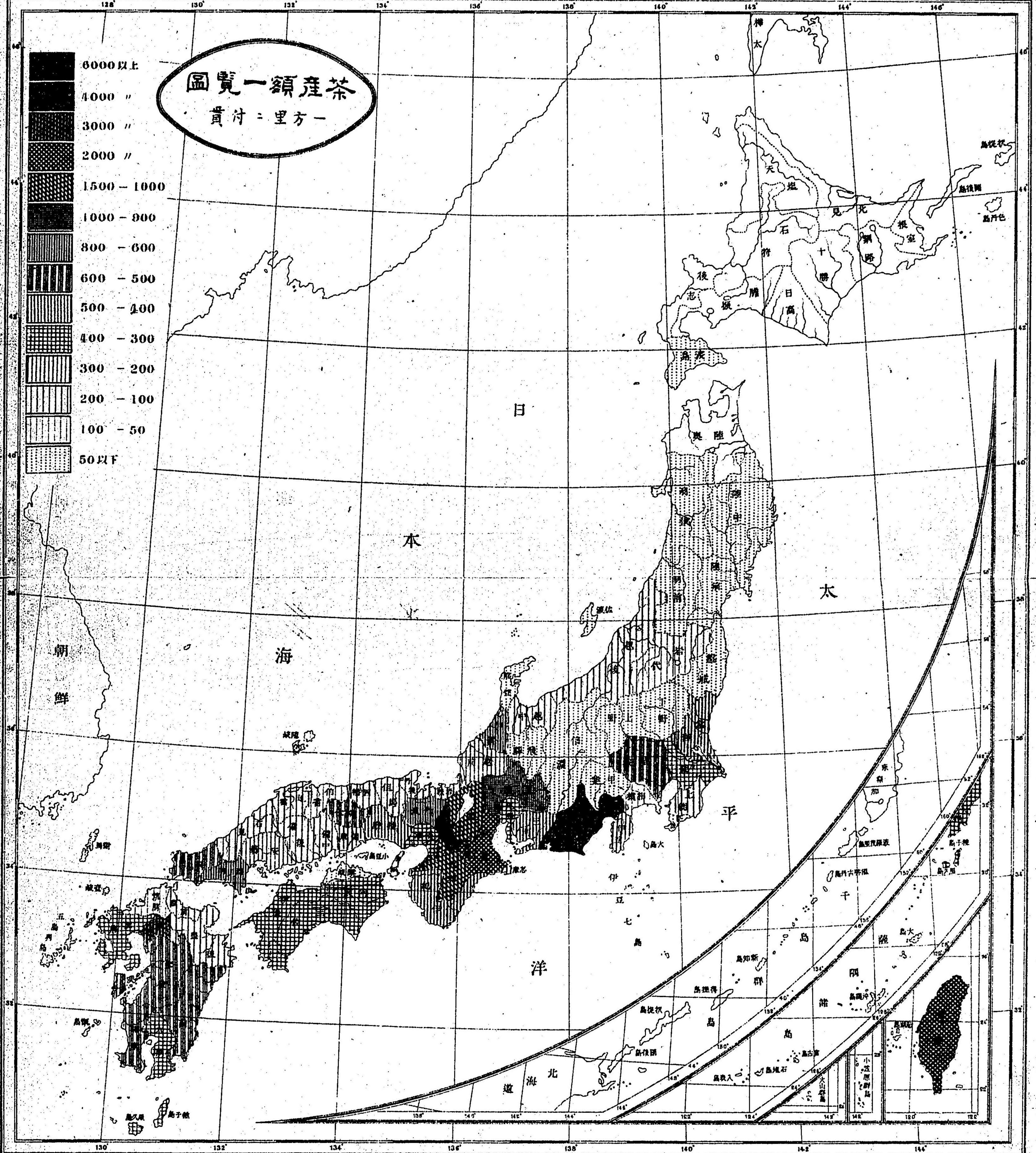

圖覽一額產麥

石付二里方一



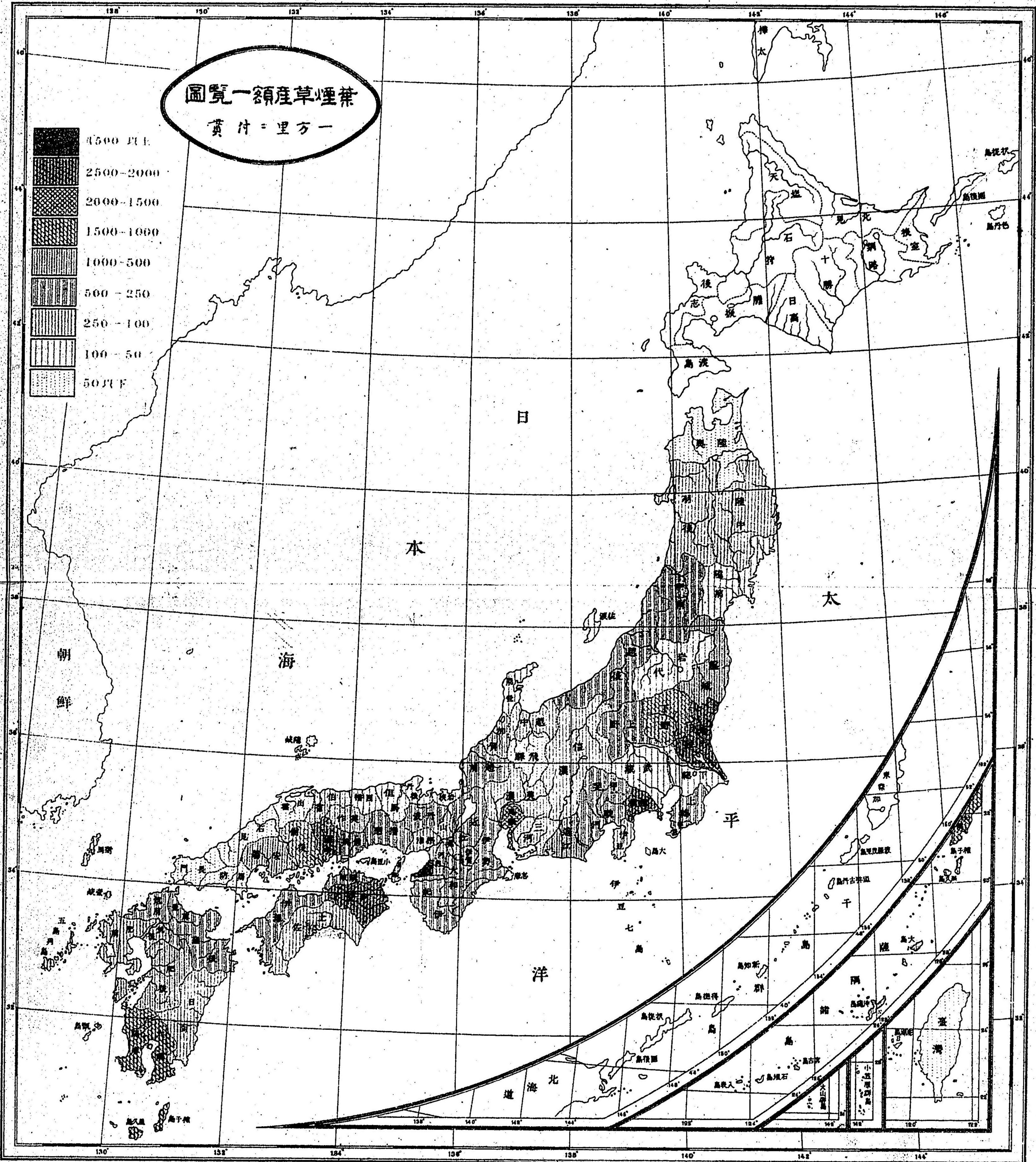

茶產額一覽圖

一平方公里 = 一畝

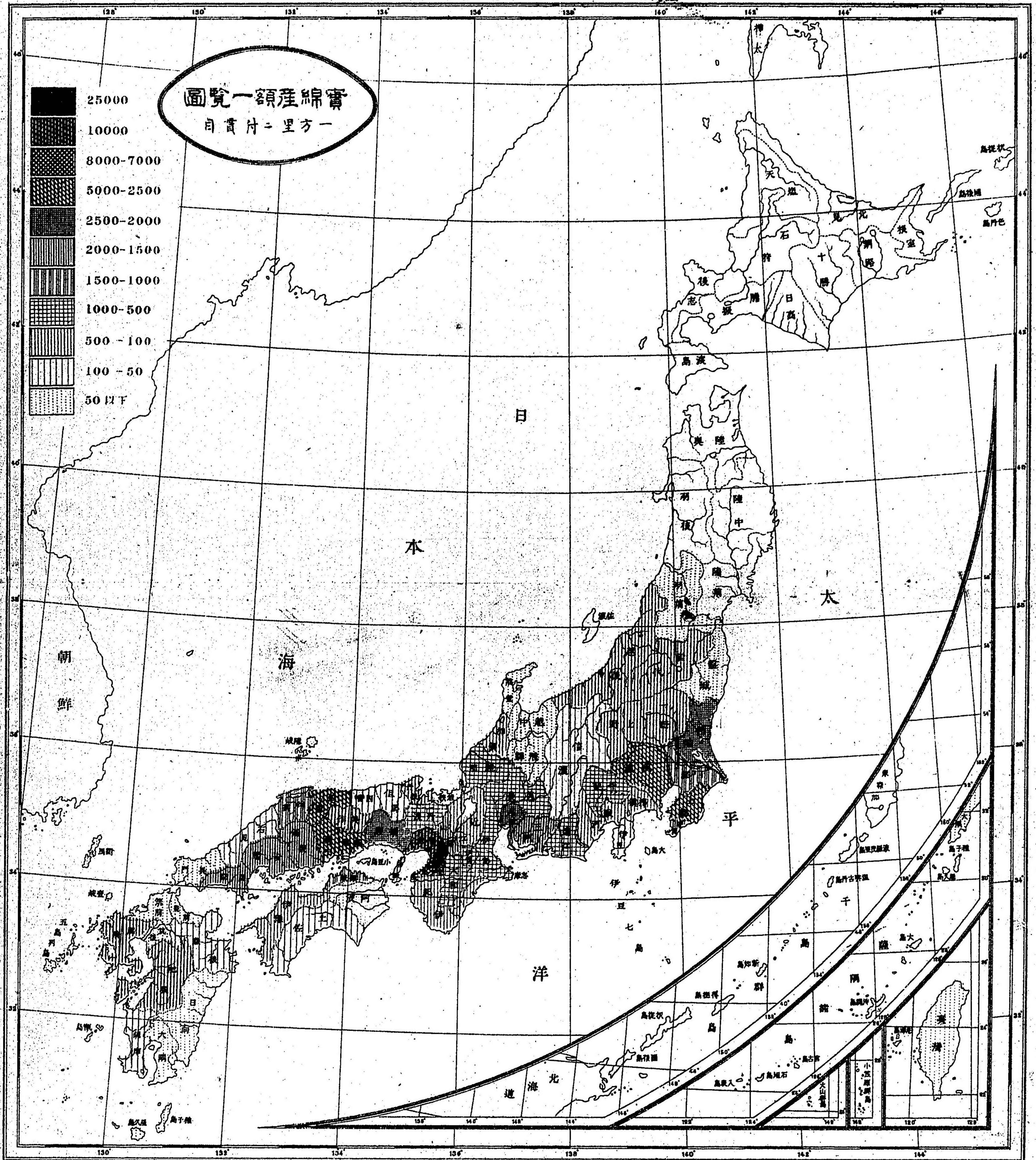



圖覽一額產草煙葉

實付 = 里方一

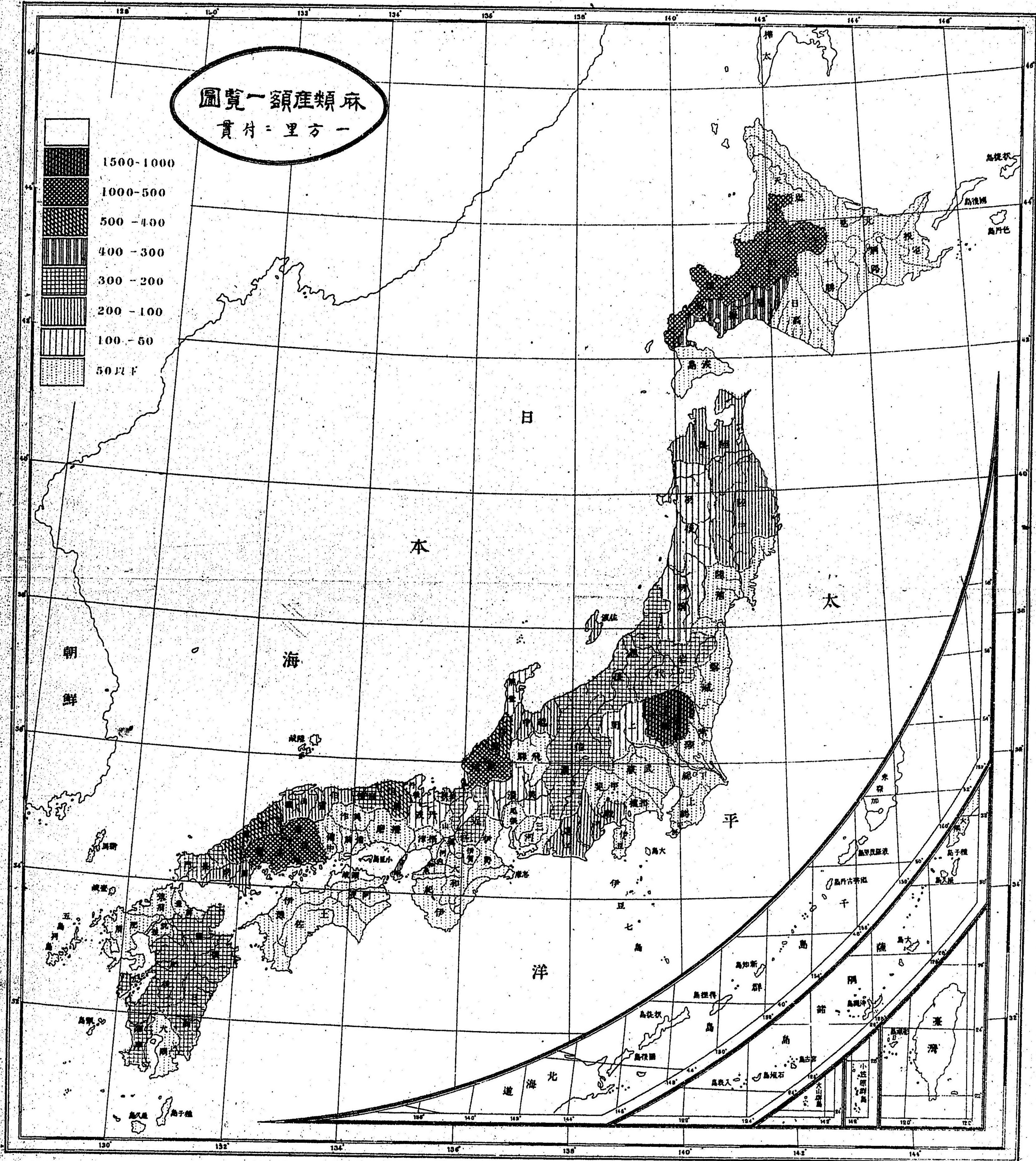



圖覽一額產綿實
自貢付二里方一

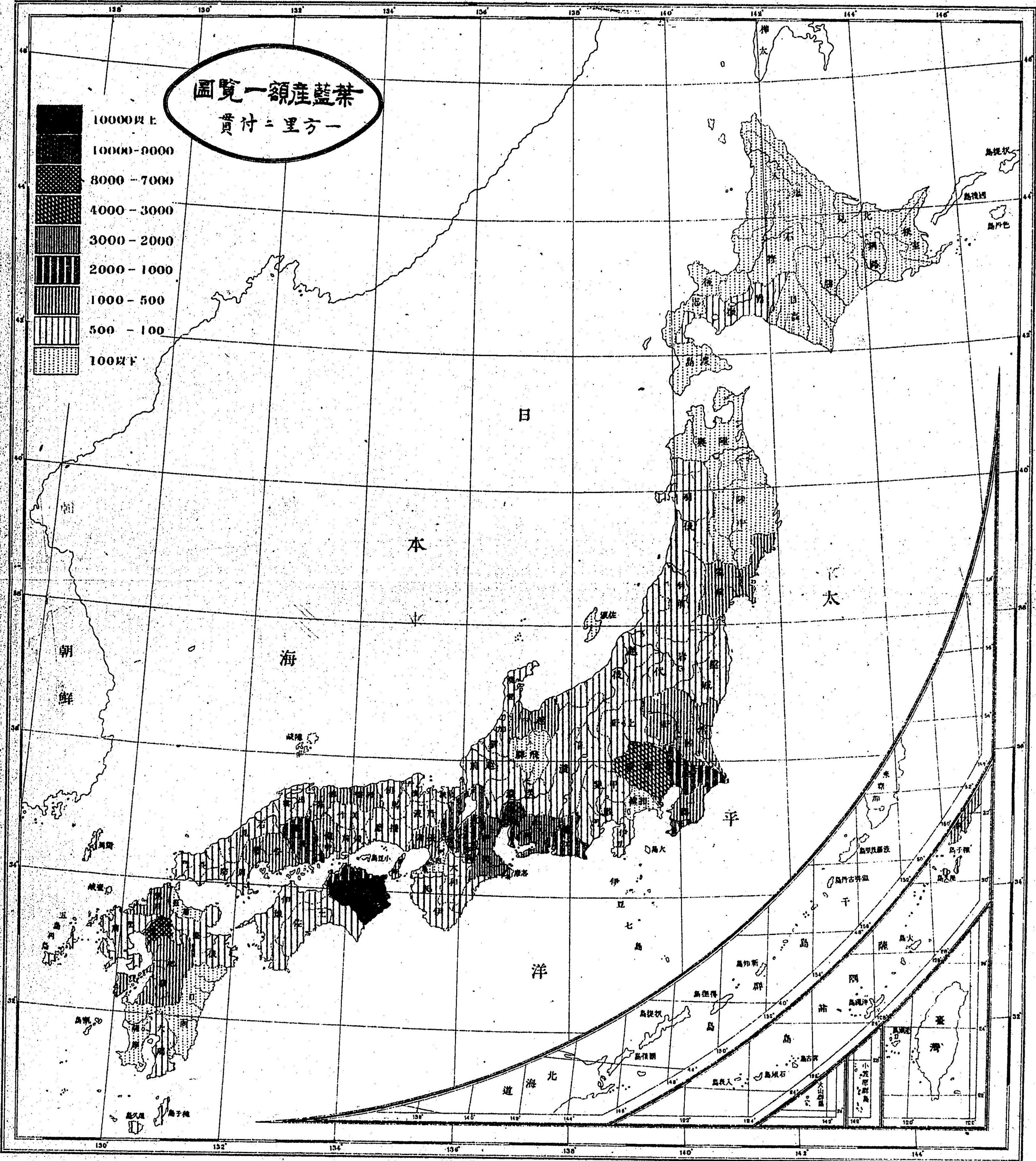



麻類產額一覽圖

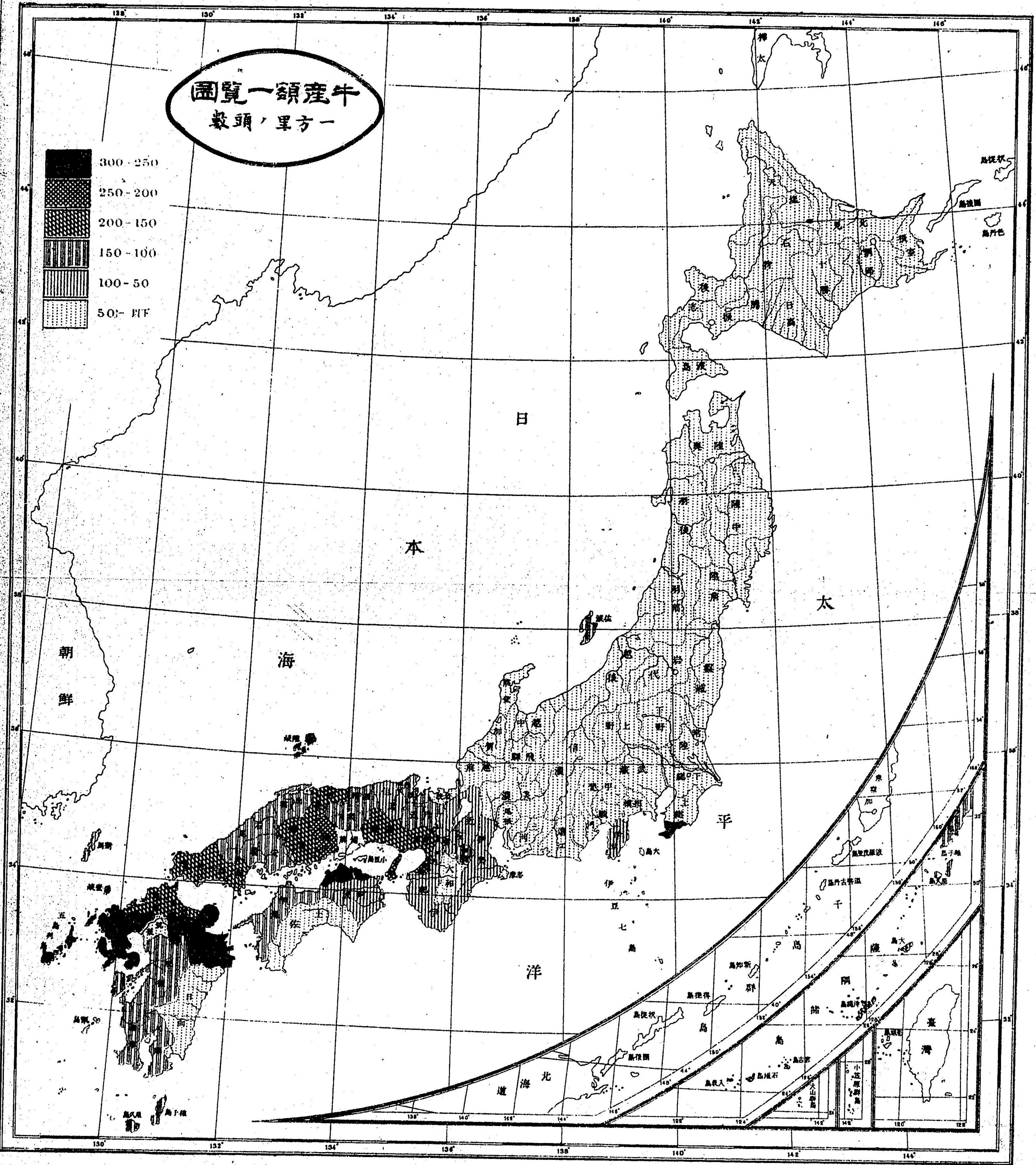
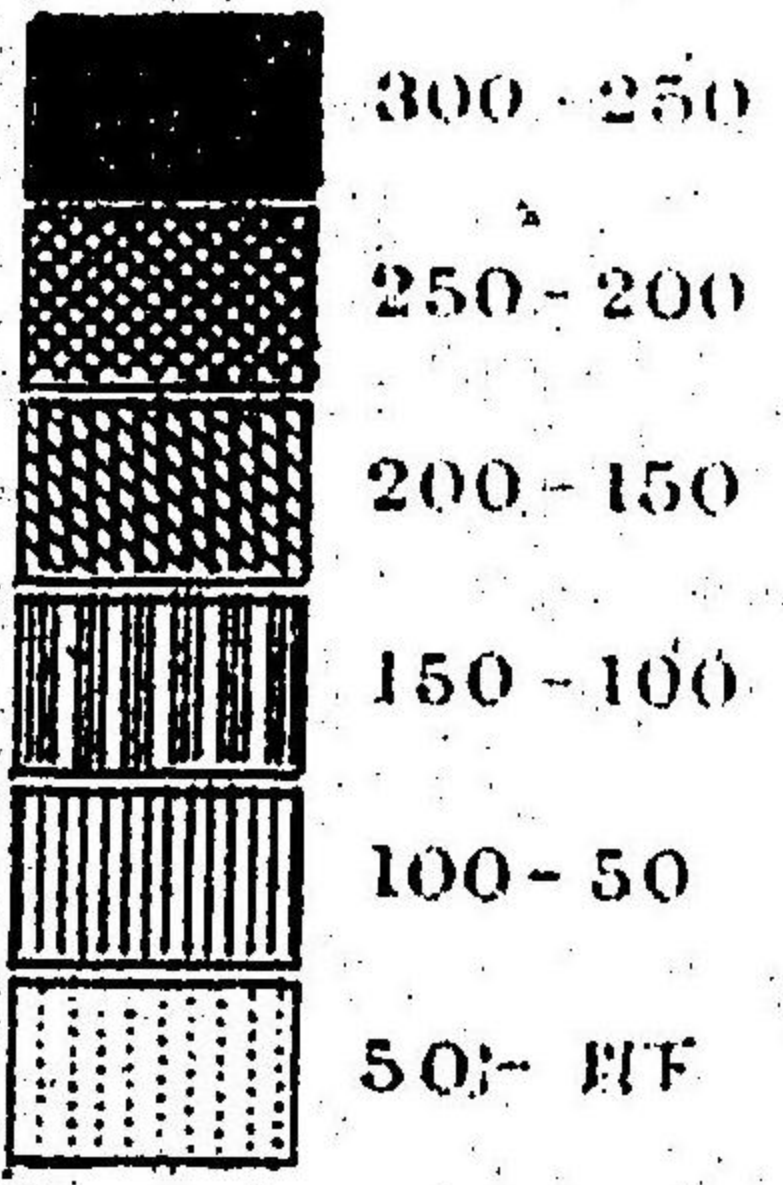
一平方里 = 貫付



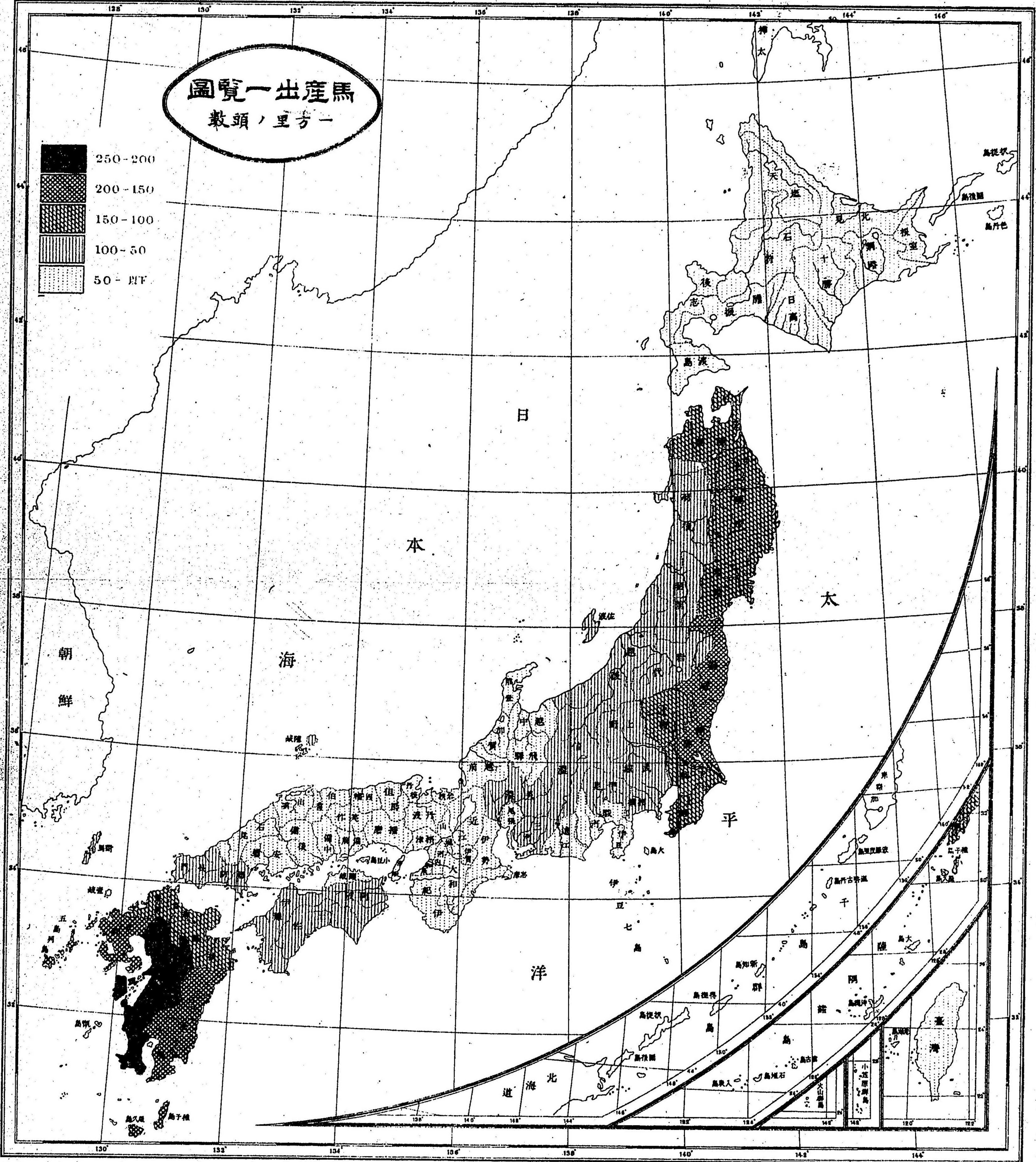

圖覽一額產藍茶
貴付二里方一



牛產額一覽圖
 一、方里、頭數

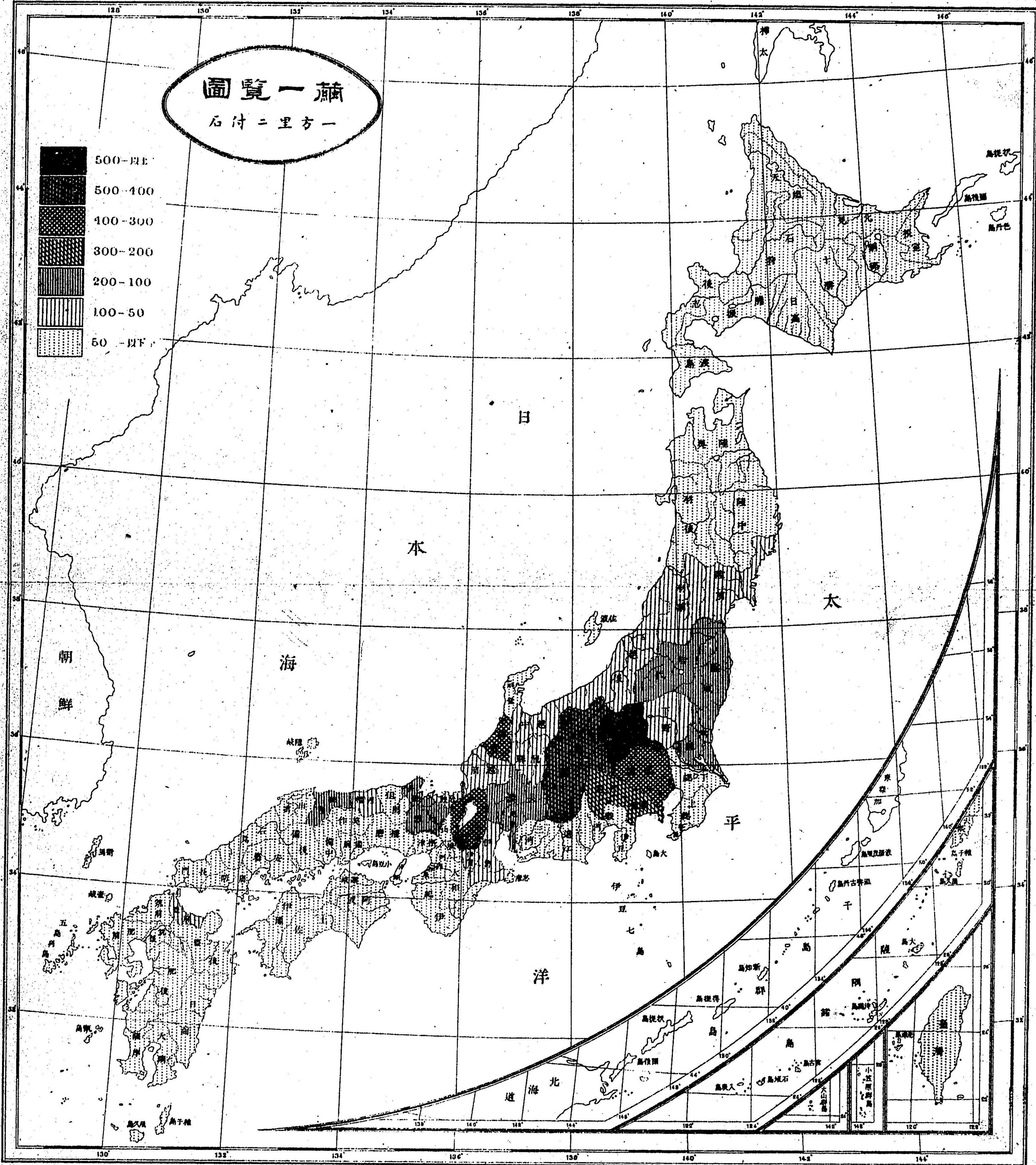



馬產一覽圖
一、方里、頭數



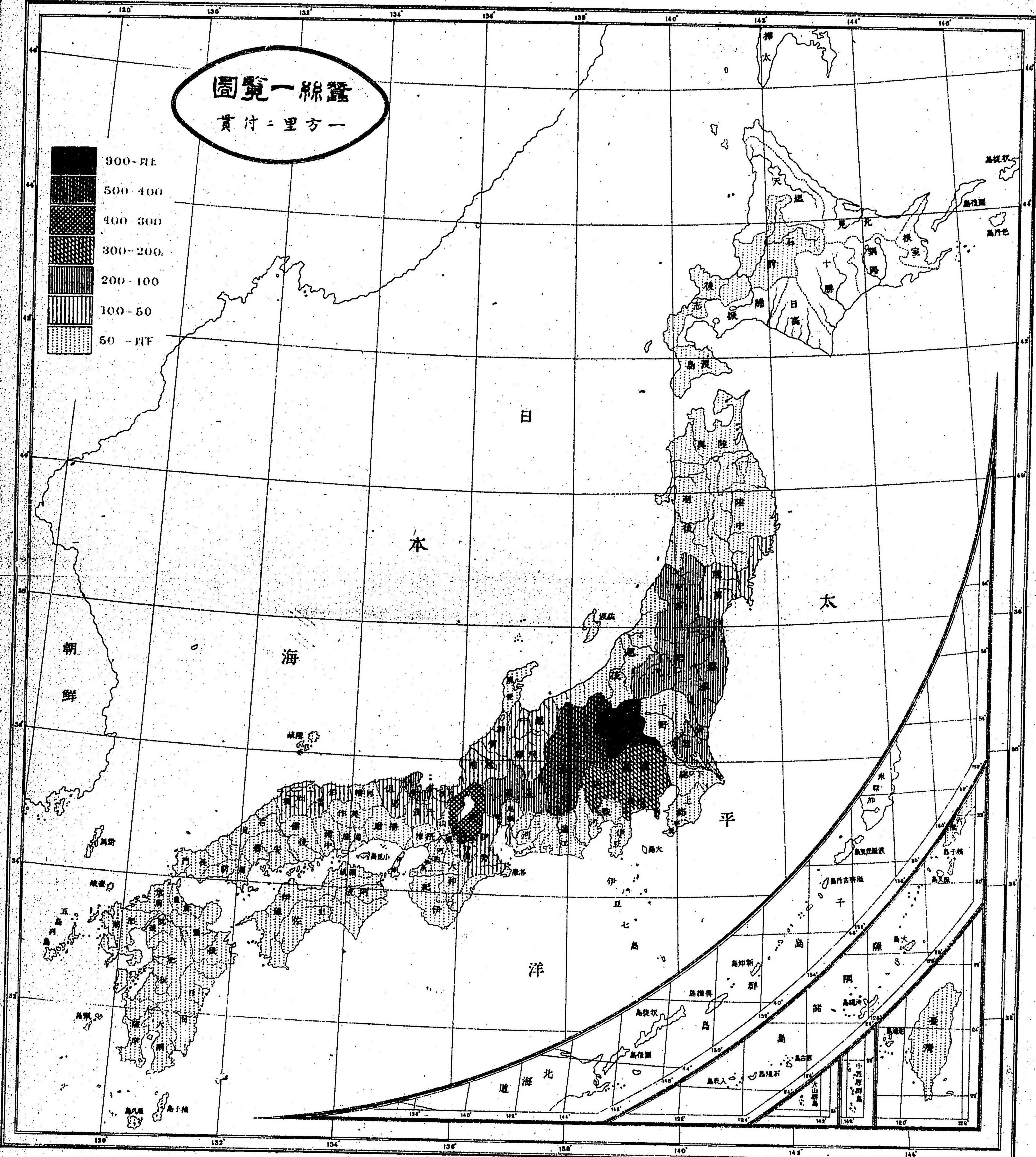

圖覽一蘇

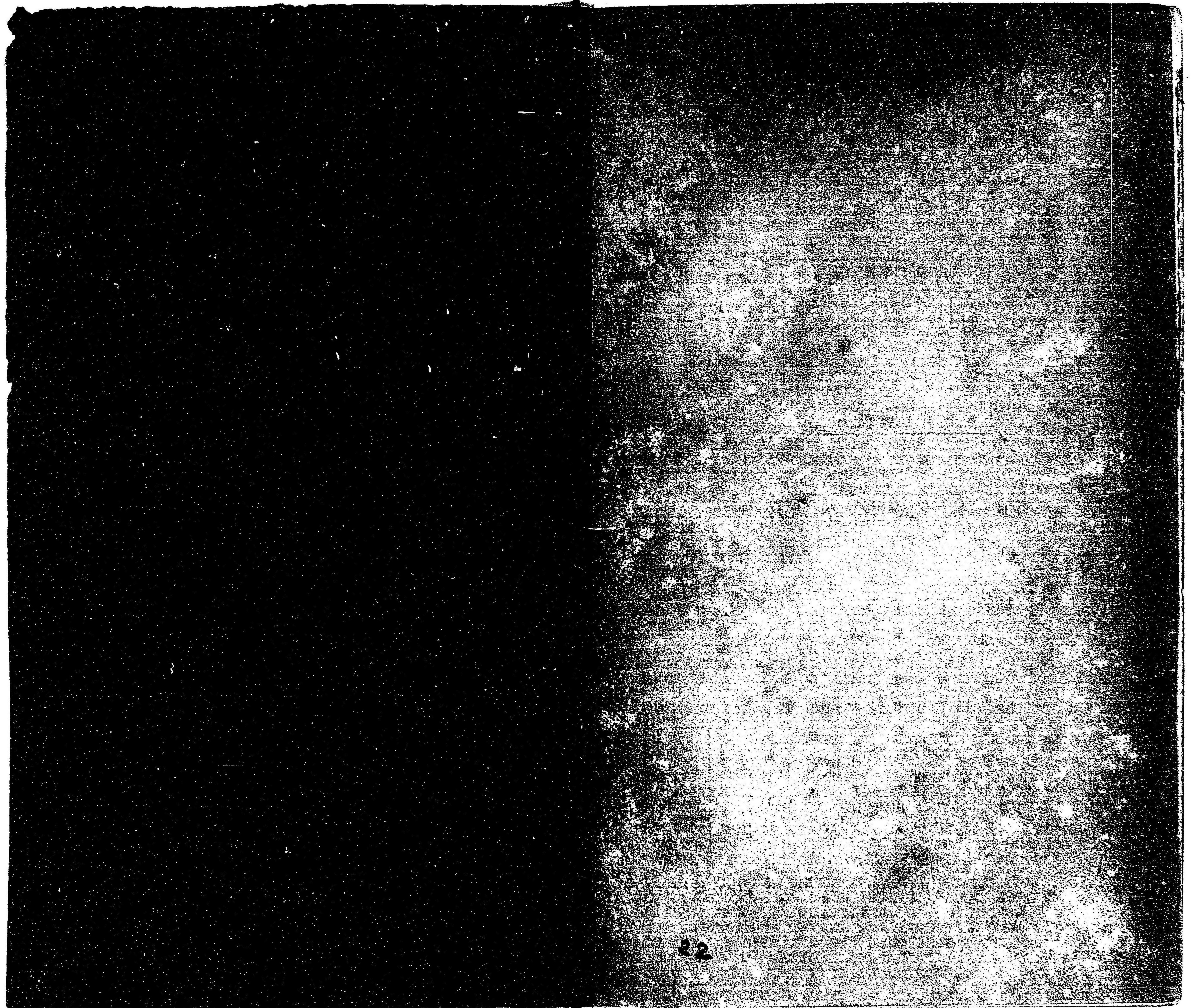
石付二里方一




蠶絲一覽圖

一公里付





74
79
K. P. B. S. P.



74
19

113

