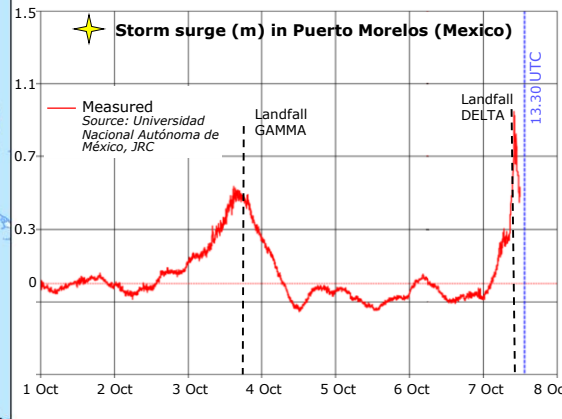
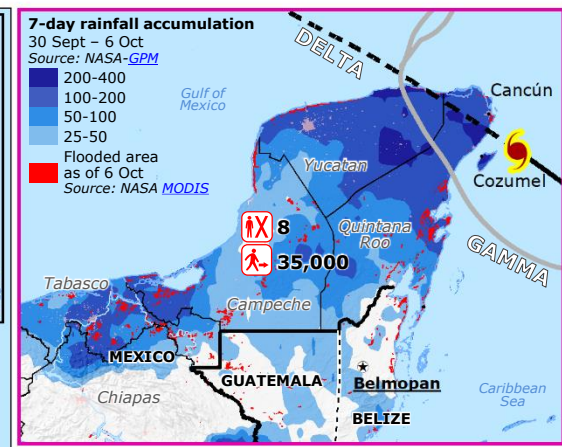
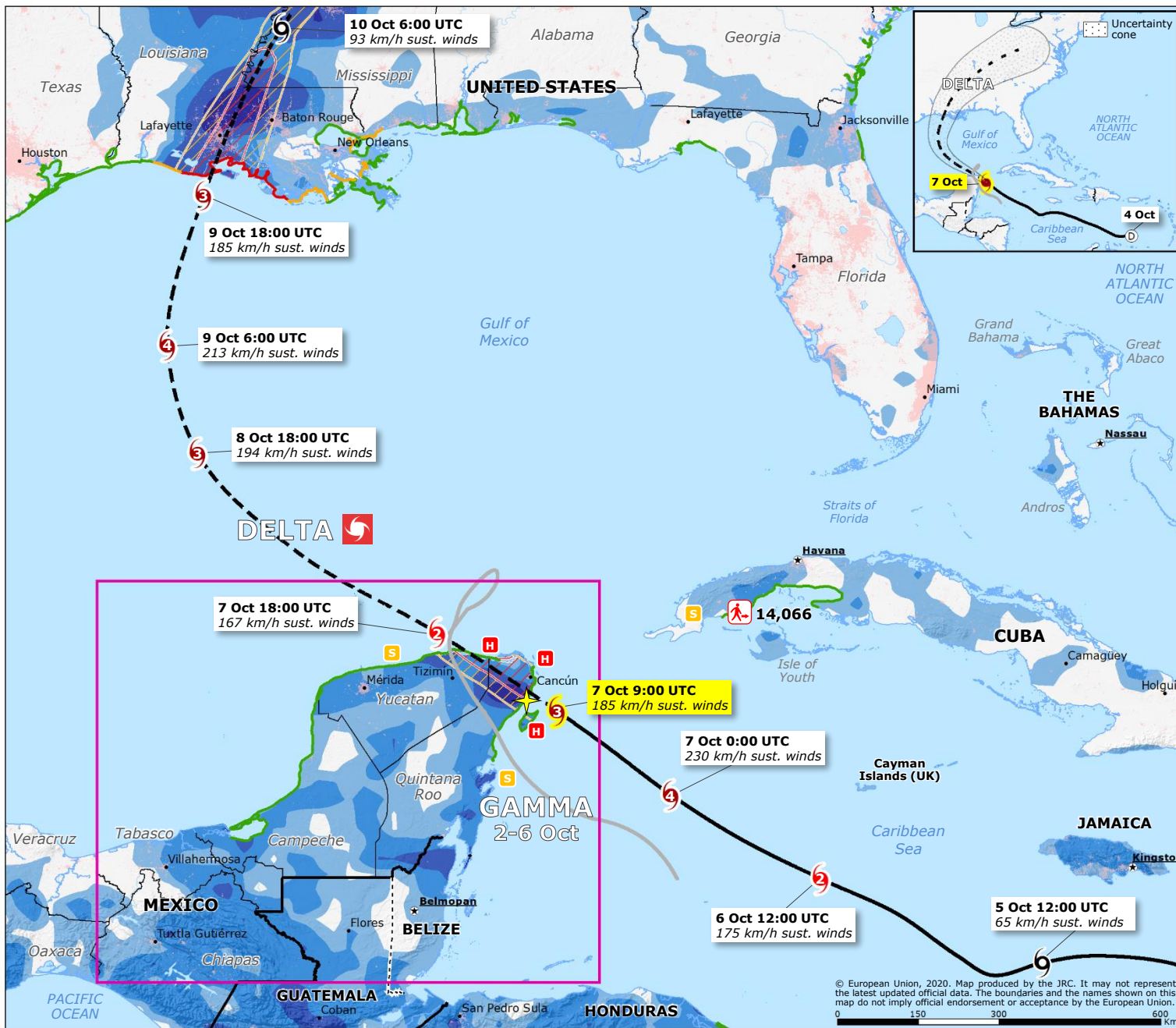


The Caribbean, Mexico, USA | Tropical Cyclone Activity



Tropical Cyclone
Source: GDACS, NOAA

- Past track (DELTA)
- - - Forecast track (DELTA)
- Past tropical storm

Legend:

- (D) < 63 km/h: Tropical depression
- (6) 63-118 km/h: Tropical storm
- (9) 119-177 km/h: Cat. 1-2 Hurricane
- (12) > 178 km/h: Cat. 3-4 Hurricane

Wind buffer (km/h)
Source: JRC

- (Red hatched) > 118
- (Yellow hatched) 93-118

Storm surge calculation (m)
Source: JRC, NOAA-HWRF

- (Green) < 1
- (Orange) 1-2
- (Red) > 2

7-day rainfall forecast
7-13 Oct (Source: NOAA-GFS)

- 25-50 mm
- 50-100 mm
- 100-200 mm
- 200-400 mm

Warnings in effect
Source: NOAA

- (H) Hurricane
- (S) Tropical storm

Impact (Mexico)
Source: Chiapas, Tabasco national authorities, DG ECHO Field

- (X) Fatalities
- (Person icon) Displaced people
- (Red swirl) GDACS Red alert
- (Pink) Populated area
- (Green hatched) Source: JRC GHSL
- (Dotted) Disputed country border

© European Union, 2020. Map produced by the JRC. It may not represent the latest updated official data. The boundaries and the names shown on this map do not imply official endorsement or acceptance by the European Union.