

Europe | Forest fires overview

7 UCPM activations across Europe² in 2021

	Cyprus	3 July
	Italy	25 July
	Turkey	1 August
	Italy	1 August
	Albania	2 August
	North Macedonia	3 August
	Greece	3 August

Location of burnt areas¹ detected by JRC-EFFIS across Europe

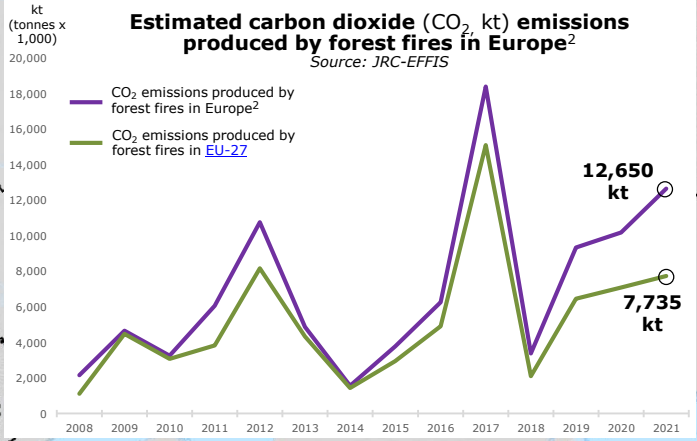
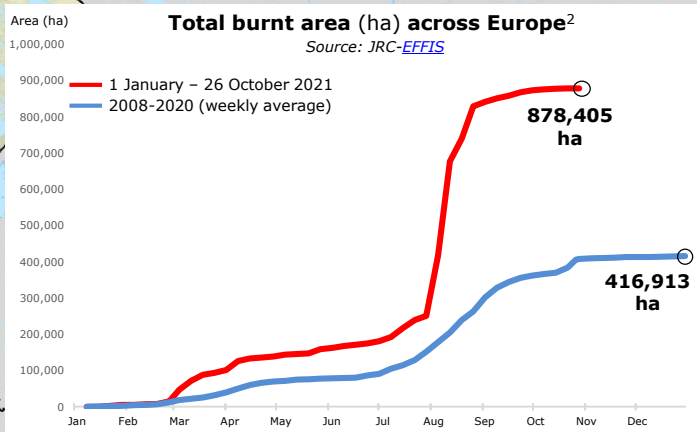
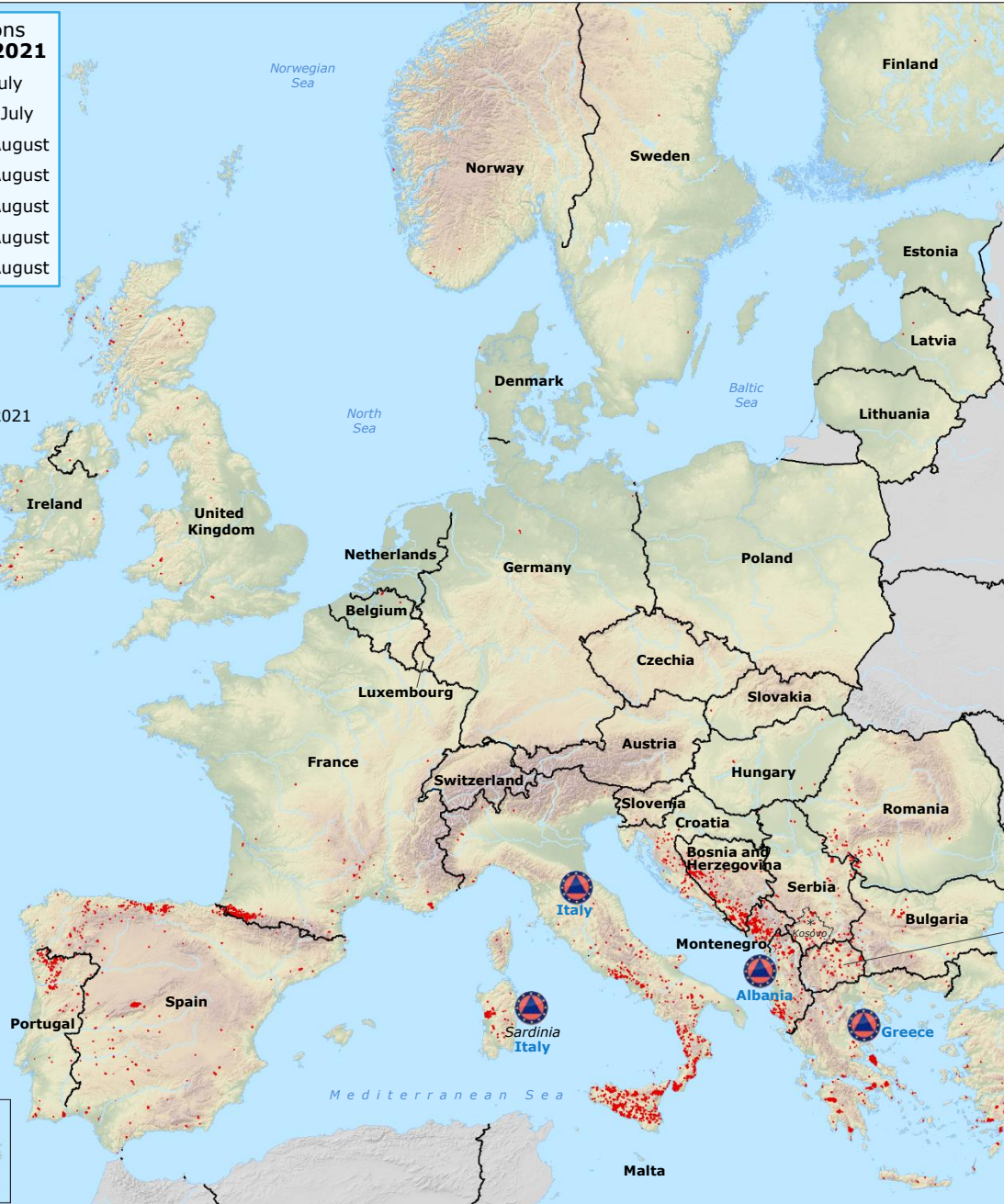
Source: JRC-EFFIS, MODIS, Sentinel2
 1 January – 22 October 2021

- UCPM activation
- Country with UCPM activation
- Not analysed country
- Country border

Additional DG ECHO Daily Maps on forest fires and UCPM response in Europe and neighbouring countries are available on the [ERCC portal](#).

*Kosovo: This designation is without prejudice to positions on status, and is in line with UNSCR 1244/1999 and the ICJ Opinion on the Kosovo Declaration of Independence.

© European Union, 2021. Map produced by the JRC. The boundaries and the names shown on this map do not imply official endorsement or acceptance by the European Union.



¹The burnt areas mapped in EFFIS consider only EU-27 Member States and represent, on average, about 80% of the total area burned by wildfires, since only fires larger than 30 ha are mapped. The areas burnt by fires smaller than 30 ha represent about 20% of the total burnt area in each country, but this area is not mapped in EFFIS. More info on limitations and the use of these data on: JRC-EFFIS [Rapid Damage Assessment](#).

²EU-27, Albania, Bosnia and Herzegovina, Kosovo*, Montenegro, North Macedonia, Norway, Serbia, Turkey and the UK.