


# Traffic Signs in Greece

The signs and  
their meaning




**Danger**

Red triangle with yellow background and black symbol.



**Prohibition**

Red disk with white background and black symbol.



**Mandatory**

Blue disk with white symbol.



## **Informatory**

- Blue background with white border:  
National road information
- Green background with white border:  
Motorway information

- White background with black border:  
Local information
- Brown background with white border:  
Tourist or archaeological interest information

- Yellow background with black border:  
Road works information



**K01D**  
Sharp right turn ahead.



**K01A**  
Sharp left turn ahead.



**K02D**  
Consecutive sharp turns ahead (first to the right).



**K02A**  
Consecutive sharp turns  
ahead (first to the left).



**K03**  
Steep descend (ratio of slope  
stated on the sign).



**K04**  
Steep ascend (ratio of slope  
stated on the sign).



**K05**  
Road narrows.



**K06D**  
Road narrows on the right.



**K06A**  
Road narrows on the left.



**K07**  
Moving bridge.



**K08**  
Quay side.



**K09**  
Bumps.



**K10**  
Bump or road hump.



**K11**  
Sharp depression.



**K12**  
Slippery road.





**K13**  
loose chippings.



**K14**  
Falling rocks.



**K15**  
Pedestrian crossing.



**K16**  
Children crossing (near nurseries, schools or playgrounds).



**K17**  
Bicycle crossing.



**K18**  
Domestic animal crossing.



**K19**  
Wild animal crossing.



**K20**  
Road works ahead.



**K21**  
Traffic lights ahead.



**K22**  
Low flying aircraft.



**K23**  
Strong side winds ahead.



**K24**  
Two way traffic ahead.



**K25**  
Other danger ahead  
(specified in additional  
panel).



**K26**  
Dangerous junction ahead.  
"Priority to your right" rule  
applies.



**K27**  
Junction with minor road  
ahead.



**K28D**

Junction with minor road to the right ahead.



**K28A**

Junction with minor road to the left ahead.



**K29D**


Minor road joins from the right ahead.



**K29A**  
Minor road joins from the left  
ahead.




**K30**  
Roundabout ahead.



**K31**  
Level crossing with barriers  
ahead.



**K32**  
Level crossing without  
barriers ahead.



**K33, 34, 35**  
Countdown marker panels to  
level crossing.



**K36**  
Level crossing with single  
track.  
**K36**  
Level crossing with more than  
one track.





**K38D**  
Soft verge on the right.



**K38A**  
Soft verge on the left.



**K39**  
Possible congestion ahead.




**K39**  
Tunnel ahead.




**P01**  
Yield the right of way.




**P02**  
Stop and yield the right of way.




**P03**  
Priority road.




**P04**  
End of priority road.




**P05**  
Yield the right of way to  
oncoming traffic.



**P06**  
You have right of way over  
oncoming traffic.



**P07**  
No entry from this side.



**P08**  
No entry from both sides.



**P09**  
No access to motor vehicles,  
except motorcycles.



**P10**  
No access to motorcycles.



**P11**  
No access to bicycles.



**P12**  
No access to small  
motorcycles.



**P13**

No access to commercial vehicles, additional tonnage limitations can be given either on the sign itself or on a plate below.



**P14**

No access to vehicles with trailers, except semi-trailers and single-axled trailers (additional tonnage limitations can be given as above).



**P15**

No access for pedestrians.



**P16**  
No access for animal drawn  
vehicles.



**P17**  
No access for carriages  
pushed or pulled by men.



**P18**  
No access for agricultural  
motor vehicles.





**P19**  
No entry for all  
motorvehicles.



**P20**  
No entry for all  
motorvehicles and animal  
drawn vehicles.



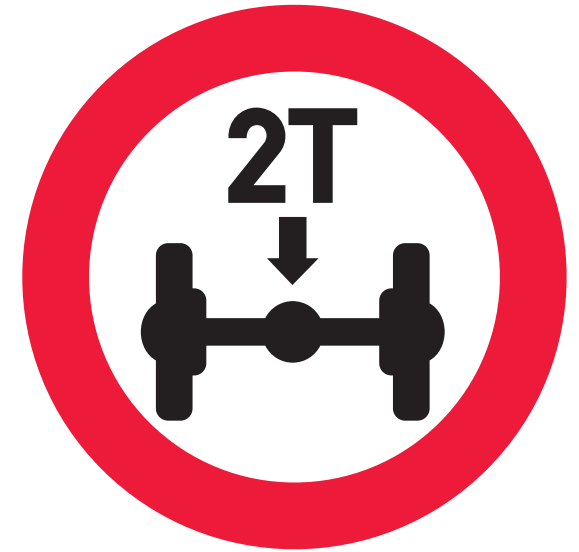
**P21**  
Maximal width 2 meters.



**P22**  
Maximal height 3.5 meters.



**P23**  
Mass at most 5 tonnes.




**P24**  
Axle load at most 2 tonnes.



**P25**  
Length at most 10 meters.



**P26**  
Minimum separation between  
vehicles 70 meters.



**P27**  
No left turn.



**P28**  
No right turn.



**P29**  
No U-turn.



**P30**  
No overtaking (for cars).



**P31**  
No overtaking (for commercial vehicles).



**P32**  
The maximum speed limit is 50 km/h.



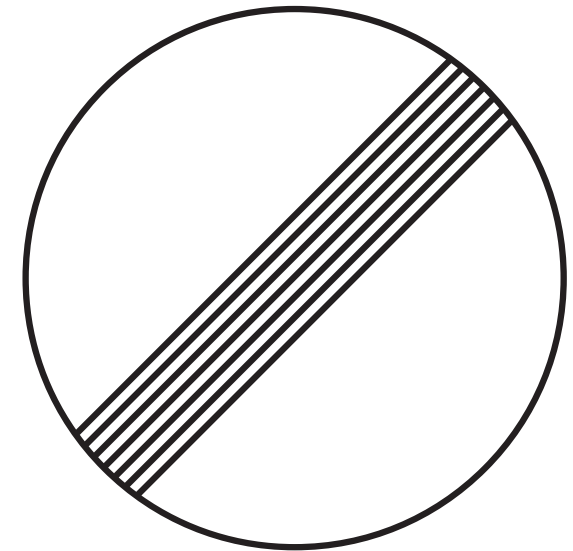
**P33**  
No audible signals.




**P34**  
Stop ahead at customs  
control.




**P35**  
Stop ahead at toll post.



**P36**  
End of all restrictions.



**P37**  
End of maximum speed limit.



**P38**  
End of overtaking (for cars).  
prohibition.



**P39**  
No parking.



**P40**  
No parking or stopping.



**P41**  
No parking on this side of the road during odd numbered months.



**P42**  
No parking on this side of the road during even numbered months.






**P43**  
Entry to restricted parking zone.




**P44**  
End of to restricted parking zone.




**P45**  
No access for vehicles carrying explosives or easily inflammable goods.



**P46**  
No access for vehicles  
carrying water polluting  
materials.




**P47**  
Go to the left.




**P48**  
Go to the right.



**P49**  
Go straight.



**P50**  
At the next junction turn  
right or left.




**P50D**  
At the next junction turn  
right.



**P50A**

At the next junction turn left.




**P51D**

At the next junction you may go straight or turn right.




**P51A**


At the next junction you may go straight or turn left.




**P52**  
Pass obstacle ahead either side.



**P52D**  
Pass obstacle ahead on the right.



**P52A**  
Pass obstacle ahead on the left.



**P53**  
Roundabout.



**P54**  
Bicycle path or lane.



**P55**  
Pedestrian path or lane.




**P56**  
Equestrian path or lane.



**P57**  
The minimum speed limit is  
30 km/h.



**P58**  
End of minimum speed limit.



**P59**  
Snow chains required.



**P60**  
Entry to speed limit control zone.



**P61**  
End of speed limit control zone.






**P62**  
End of overtaking prohibition  
for commercial vehicles.



**P63**  
No access for all trailers  
(also here additional tonnage  
limitations can be given).



**P64**  
No access for vehicles  
carrying dangerous goods.



**P65**

Path or lane shared by bicycles and pedestrians, bicycles on the left, pedestrians on the right.



**P66**

Path or lane shared by bicycles and pedestrians without further obligations.



**P67**

Bus or trolley lane.



**P68**  
End of bus or trolley lane.



**P69**  
Parking place for card holders.




**P70**  
Parking place for taxis.



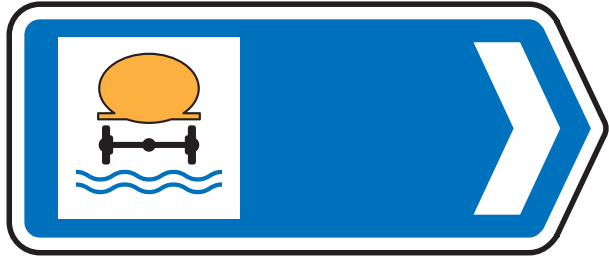
**P71**  
Parking place for invalid drivers.



**P72**  
Parking place for invalid driver's vehicle with specified licence plate.



**P73A**  
Vehicles carrying water polluting materials must turn left at junction.



**P73D**  
Vehicles carrying water  
polluting materials must turn  
right at junction.



**P74A**  
Vehicles carrying dangerous  
goods must turn left at  
junction.



**P74D**  
Vehicles carrying dangerous  
goods must turn right at  
junction.



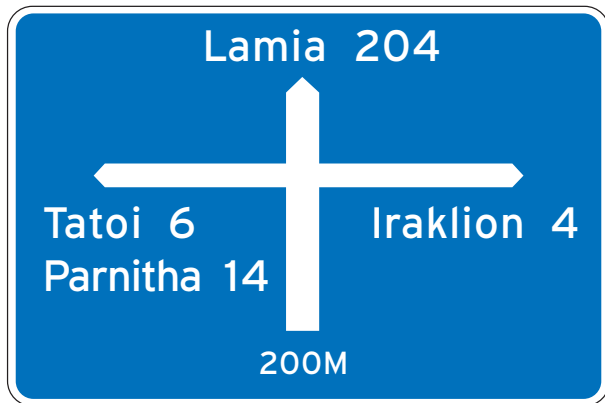
**P75**  
Area controlled for vehicles carrying water polluting materials.



Combination of mandatory directional sign accompanied by plate showing the type of vehicle mandated.



Combination of prohibitory sign accompanied by plate showing the type of vehicle excluded.

**PI01**

Advanced crossroad signalization with destination distances on a highway.

**PI02**

Advanced junction signalization with destination distances on a highway.

**PI03**


On the junction signalization with destination distances on national routes.

**PI03A**

On the junction signalization with destination distances on local routes.


**PI03B**

On the junction signalization with destination distances for tourist or archaeological sites of interest.

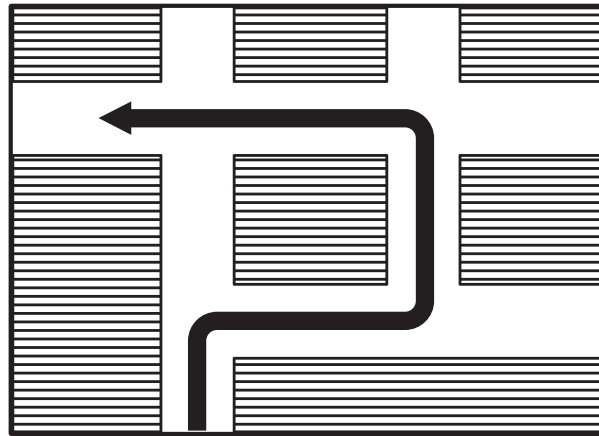
**PI04**

Dead-end next junction to the right.






**PI05**  
Dead-end next junction to the left.



**PI06**  
Route to follow when wishing to go to the left on the next junction, either because going left is not permitted, or because this route is easier to negotiate.



**PI06**  
Lane preselection.

**PI08A**

On the junction greek direction arrow sign (to the left).

**PI08B**

On the junction bilingual direction arrow sign (to the right).

**PI08C**

On the junction bilingual direction arrow sign (to the right).

**PI08D**

On the junction bilingual direction arrow sign (to the right) to tourist or archaeological sites of interest.

**PI09**

On the junction signalization to a destination with the distance.

**PI10**

On the junction direction arrow sign (to the right) to airport.

**PI11**

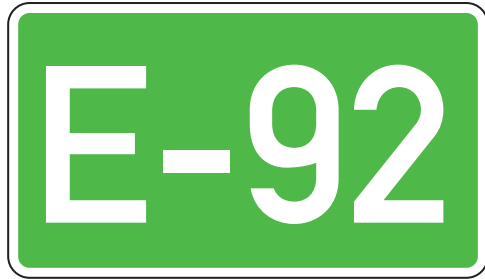
On the junction direction arrow sign (to the right) to camping.

**PI12**

On the junction direction arrow sign (to the right) to youth hostel.

**PI13**

National road numbering.



**PI14**  
European road numbering.



**PI15, 16**  
Kilometer indicator sign.



**PI17**  
Start of built-up area.



**PI18**  
End of built-up area.



**PI19**  
Name of place.



**PI20**  
Confirmation signs show distances on the road to some places to be reached along the road.



**PI21**  
Pedestrian crossing.




**PI22**  
Hospital.



**PI23**  
One way street ahead.



**PI24**  
One way street to the right.



**PI25**  
Dead end ahead.



**PI26**  
Beginning of expressway.



**PI26A**  
End of expressway.



**PI27**  
Beginning of motorway.



**PI27A**  
End of motorway.

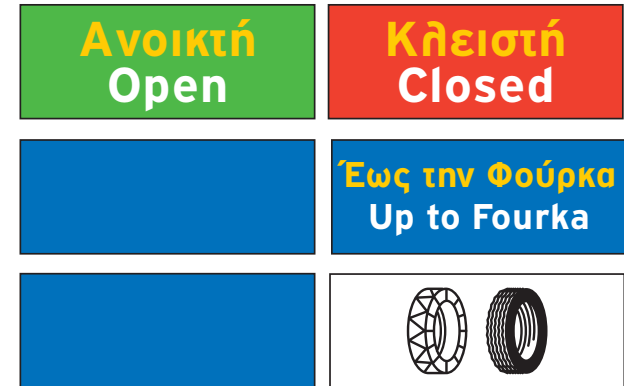




**PI28**  
Bus or trolley stop.



**PI29**  
Mountainous pass road  
condition information.



**PI30**  
Additional panels for PI29.



**PI31**  
Parking place.



**PI31A**  
Entry to parking zone.



**PI31B**  
End of parking zone.



**PI31C**  
Direction to parking place.



**PI32**  
First aid post.



**PI33**  
Service site.



**PI34**  
public telephone.



**PI35**  
Petrol station.



**PI36**  
Hotel or motel.



**PI37**  
Restaurant.



**PI38**  
Snack bar.



**PI39**  
Pic-nik site.



**PI40**  
Walking tour starting point.



**PI41**  
Camping site.



**PI42**  
Caravan site.



**PI43**  
Camping and caravan site.



**PI44**  
Youth hostel.



**PI45**  
Information point.



**PI46**  
Beach or swimming pool.




**PI47**  
Toilet.



**PI48**  
Traffic conditions broadcast.  
Under word RADIO in the  
centre white part the name of  
the station is added, or  
something similar. Below the  
frequency or the wavelength  
is given.





**PI49**  
Tunnel.




**PI50**  
Airport.



**PI51**  
Heliport.



**PI52**  
Cable car.




**PI53**  
Port.



**PI54**  
Marina.



**PI55**  
Hydrofoil port.



**PI56**  
Commercial port.



**PI57**  
Police.



**PI58**  
Start of built-up area.



**PI59**  
End of built-up area.



**PI60**  
Place for handicapped persons.



**PI61**  
Pedestrian footbridge with stairs.




**PI62**  
Pedestrian underpass with stairs.



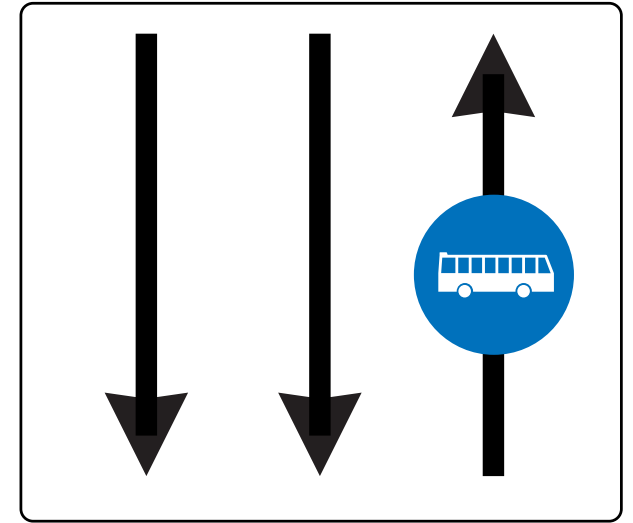
**PI63**  
Pedestrian underpass with ramp.




**PI64**  
Recommended speed.



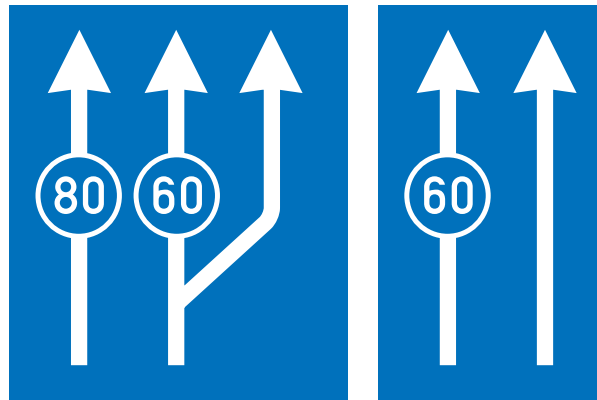
**PI65**  
National speed limits.



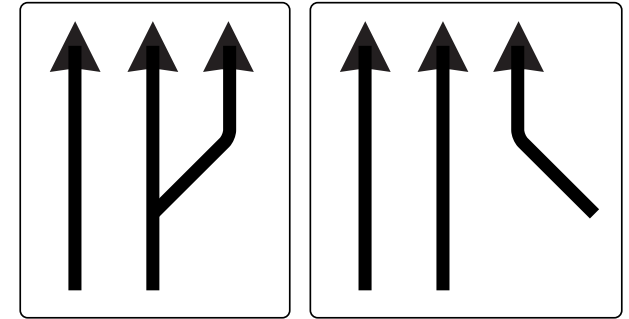
**PI66**  
Bus or trolley lane reservation.

**PI67**

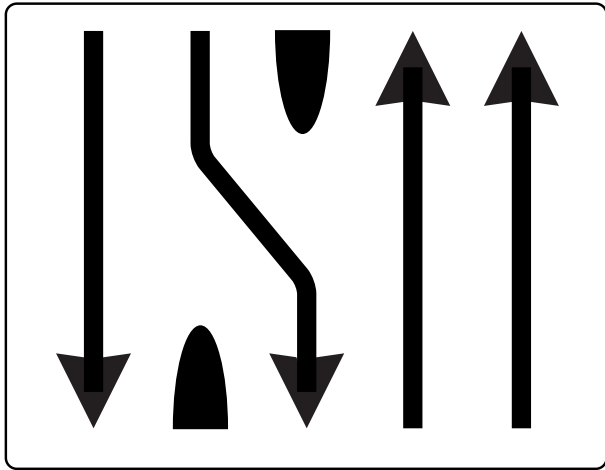
Maximum speed per lane.

**PI68**


Minimum speed per lane (two lanes with minimum speed - slow vehicles to the added right side lane) (left lane with minimum speed limit of 60 km/h - slow vehicles remain on right lane).

**PI69**

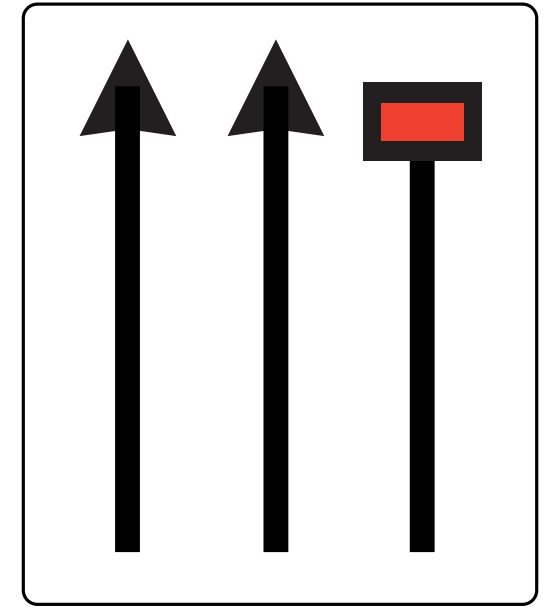
Traffic lane indication (a lane is added on the right) (merging traffic on the right on an extra lane).



**PI69A**  
Traffic lane indication (one of the contrflow lanes continues across the intermediate reserve).



**PI70**  
Traffic lane indication (right side lane is merging with centre lane).



**PI70A**  
Traffic lane indication (right side lane ends).






**PI71**  
Direction to toilet for  
handicapped persons.



**PI72**  
Direction to a Metro station  
parking.  
**PI73**  
Direction to a specific  
sheltered parking.




**PI74**  
Continuous chevron marker  
on sharp bends.




**PI75**  
Chevron marker on sharp bends.



**PI76**  
Obstruction marker.




**PI77**  
Obstacle marker (stripes slope down to the side on which you should pass the object) (with sign PI52D).



**PI78**

Obstacle marker (stripes slope down to the side on which you should pass the object) (with sign PI52A).



**PI79**

Obstacle marker (you may pass by the object on either side) (with sign PI52).

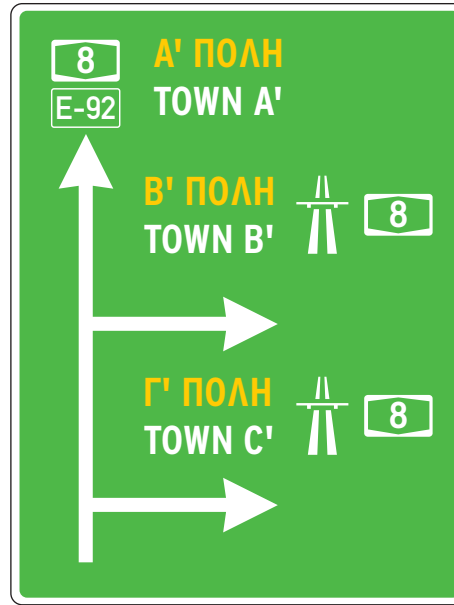


**PI80**

Motorway interchange initial approach sign.




**PI81**  
Motorway interchange  
advance directional sign.



**PI82**  
Advance directional sign on a  
national route indicating  
entrances to motorways.



**PI83**  
Overhead motorway advance  
directional sign with lane  
selection.

**PI84**

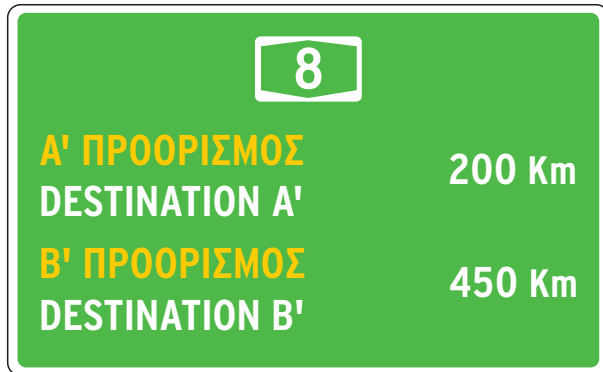
Overhead motorway advance directional sign with lane selection (right lane splits).

**PI85**

Overhead motorway advance directional sign with lane selection (right lane splits) at the beginning of the slip road.

**PI86**

Motorway exit sign.




**PI87**  
Motorway distance sign.



**PI88**  
Advance direction sign to motorway.



**PI89**  
Direction sign to motorway.



**PI90, 91, 92**

Motorway interchange  
countdown markers.



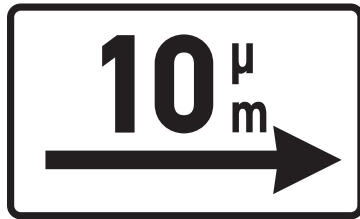

**PR01**

Distance to the condition  
shown on the sign above.



**PR02**

Duration (length) of the  
condition shown on the sign  
above.

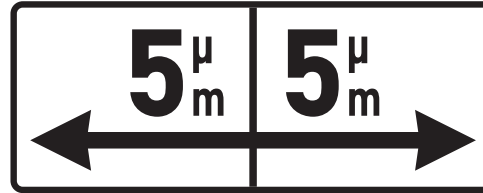


**PR03A**

The sign above the plate is valid for the stated distance (10 m) to the left (parallel to street).

**PR03C**

The sign above the plate is valid for the stated distance (10 m) to the right (parallel to street).



**PR03A**

The sign above the plate is valid for the stated distance (5 m) to the left and the right (parallel to street).




**PR04A**

The sign above the plate starts applying from here (perpendicularly to street).

**PR04C**

The sign above the plate ends applying here (perpendicularly to street).





**PR04B**

The sign above the plate continues applying here (perpendicularly to street).




**PR04D**

The sign above applies to handicapped persons vehicles.



**PR04E**


Vehicles of handicapped persons are excluded from the sign above.




**PR05**  
Ice.




**PR06**  
Rain.



**PR07**  
Indication priority route at  
junction ahead.




**PR08**  
Indication priority route at junction ahead.




**PR09**  
Indication priority route at junction ahead.




**PR10**  
Indication priority route at junction ahead.




**PR11**  
Indication priority route at junction ahead.




**PR12**  
Indication priority route at junction ahead.




**PR13**  
Indication priority route at junction ahead.




**PR14D**  
Sharp bend to the right  
ahead.




**PR14A**  
Sharp bend to the left ahead.



**PR15D**  
Right U-turn ahead.




**PR15A**  
Left U-turn ahead.




**PR16A**  
Animal drawn vehicles.




**PR16B**  
Carriages pushed or pulled  
by men.




**PR16C**  
Bicycles.



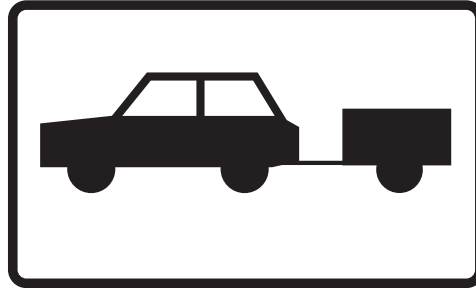
**PR16D**  
Small motorcycles.



**PR16E**  
Motorcycles.



**PR16F**  
Cars.




**PR16G**  
Cars with trailers.




**PR16H**  
Tractors or other agricultural  
machinery.





**PR16I**  
Bus or trolley.



**PR16J**  
Commercial vehicle.



**PR16K**  
Articulated commercial  
vehicle.



**PR16L**  
Commercial vehicle with  
trailer.



**PR16M**  
Commercial vehicle with  
one-axle trailer.



**PR16N**  
Vehicle carrying explosives  
or easily inflammable goods.



**PR17**  
Buses or trolleys are excluded.



**PR18A**  
Only for taxis.



**PR18B**  
Taxis are excluded.



For more information  
on greek traffic signs and roads  
you may contact me at:  
[gsapou@first.gr](mailto:gsapou@first.gr)

All traffic signs in this file have been designed based on the traffic sign manual  
issued by the Hellenic Ministry of Transport and Communications  
<http://www.yme.gov.gr> email: [comm@yme.gr](mailto:comm@yme.gr)

All information is subject to change.  
This is not an official file.