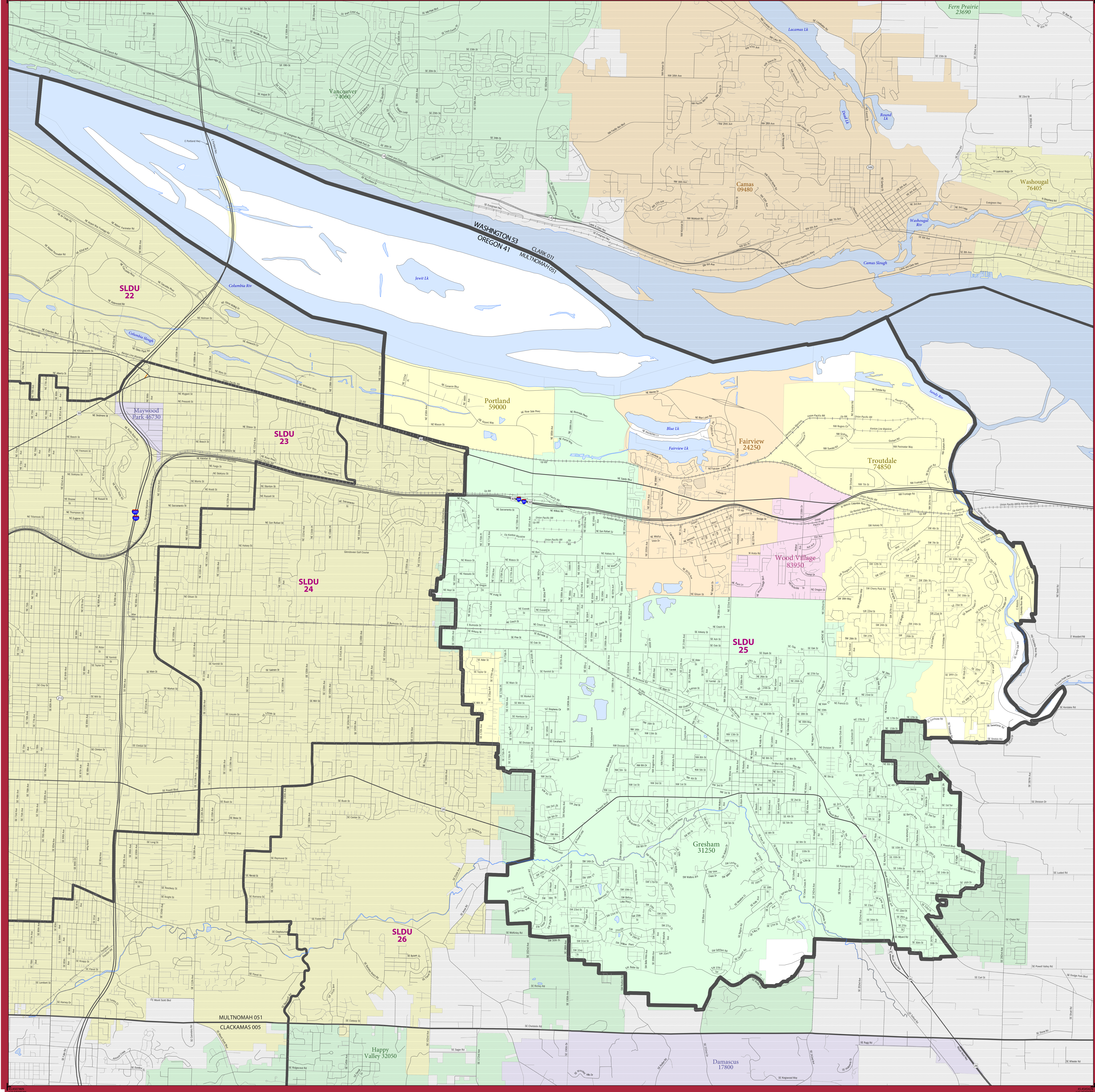


# STATE LEGISLATIVE DISTRICT REFERENCE MAP: State Senate District 25 (Oregon)



### LEGEND

SYMBOL DESCRIPTION	SYMBOL	SYMBOL	SYMBOL	DESCRIPTION	SYMBOL
International	--- ---	CANADA		Water Body	Blue Lake
Federal American Indian Reservation	[Dotted Pattern]	L'ANSE RES 1880		U.S. Highway	[Orange Line]
Off-Reservation Trust Land	[Dotted Pattern]	T1880		State Highway	[Yellow Line]
State American Indian Reservation	[Dotted Pattern]	Tama Res 9400		Other Road	[Grey Line]
State Legislative District - Upper (Senate)	[Thick Purple Line]	<b>SLDU 26</b>		Railroad	[Black Line]
State (or statistically equivalent entity)	--- ---	NEW YORK 36			
County (or statistically equivalent entity)	--- ---	ERIE 029			
Minor Civil Division (MCD)	--- ---	Bristol town 07485			
Consolidated City	[Dotted Pattern]	MILFORD 47500			
Incorporated Place <sup>2</sup>	[Color Swatches]	Davis 18100			
Census Designated Place (CDP) <sup>2</sup>	[Color Swatches]	Incline Village 35100			

Where international, state, county, and/or MCD boundaries coincide, the map shows the boundary symbol for only the highest-ranking of these boundaries.


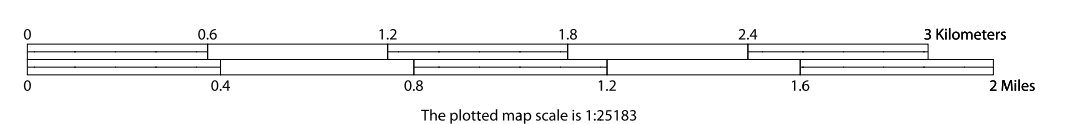
1. MCD boundaries are shown in the following states in which some or all MCDs function as general-purpose governmental units: Connecticut, Illinois, Indiana, Kansas, Maine, Massachusetts, Michigan, Minnesota, Missouri, Nebraska, New Hampshire, New Jersey, New York, North Dakota, Ohio, Pennsylvania, Rhode Island, South Dakota, Vermont, and Wisconsin. (Note that Illinois and Nebraska have some counties covered by nongovernmental precincts and Missouri has most counties covered by nongovernmental townships.)

2. Place label color corresponds to the place fill color.  
Label colors: Davis Davis Davis Davis Davis

State legislative districts are delineated based on the results from the 2010 Decennial Census, all other legal boundaries and names are as of January 1, 2010. The boundaries shown on this map are for Census Bureau statistical data collection and tabulation purposes only; their depiction and designation for statistical purposes does not constitute a determination of jurisdictional authority or rights of ownership or entitlement.

Geographic Vintage: 2010 Census (reference date: January 1, 2010)  
Data Source: U.S. Census Bureau's MA/TIGER database (BAS13)  
Map Created by: Geography Division: May 18, 2013

Projection: Albers Equal Area Conic  
Datum: NAD83  
Spheroid: GRS 80  
1st Standard Parallel: 42 43 46  
2nd Standard Parallel: 45 34 55  
Central Meridian: -120 34 56  
Latitude of Projection's Origin: 41 59 44  
False Easting: 0  
False Northing: 0



PARENT SHEET 1  
Total Sheets: 1  
Index Sheets: 0  
Parent Sheets: 1

NAME: State Senate District 25  
ENTITY TYPE: State Legislative District - Upper (Senate)  
ENTITY CODE: 025  
ST: Oregon (41)  
CO: Multnomah (051)