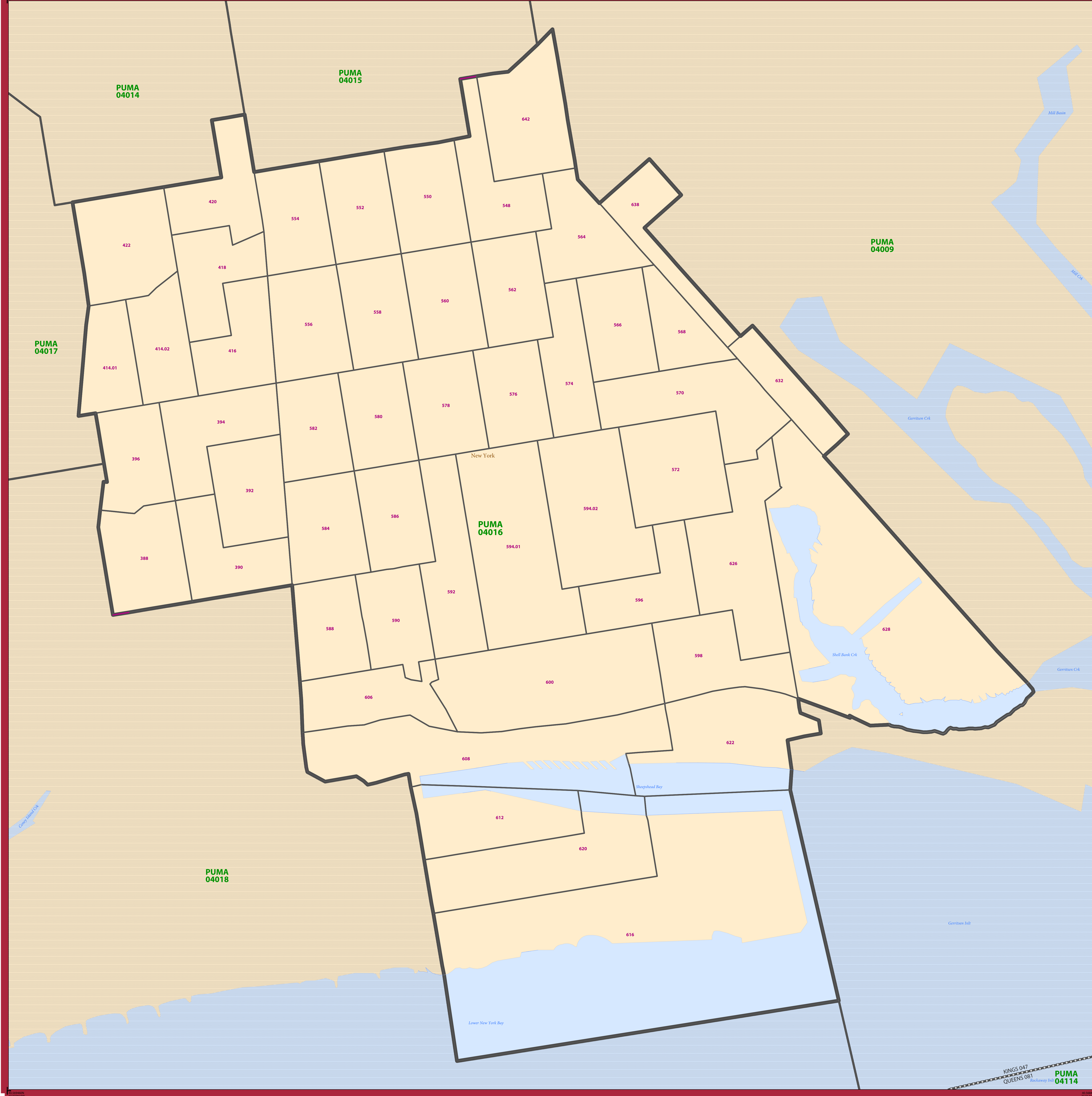


2010 CENSUS - PUMA REFERENCE MAP: NYC-Brooklyn Community District 15--Sheepshead Bay, Gerritsen Beach & Homecrest



| LEGEND | | |
|---|------------|-------------------|
| SYMBOL DESCRIPTION | SYMBOL | LABEL STYLE |
| International | ☆☆☆☆☆ | CANADA |
| Federal American Indian Reservation | ■■■■■■■■■■ | L'ANSE RES |
| Off-Reservation Trust Land | ■■■■■■■■■■ | T1880 |
| Alaska Native Regional Corporation | ▲▲▲▲▲▲▲▲ | NANA ANRC |
| Public Use Microdata Area (PUMA) | ■■■■■■■■■■ | PUMA 00300 |
| Census Tract | ■■■■■■■■■■ | 183.01 |
| State (or statistically equivalent entity) | ▨▨▨▨▨▨ | NEW YORK 36 |
| County (or statistically equivalent entity) | ▣▣▣▣▣▣ | ERIE 029 |
| Minor Civil Division (MCD) | ----- | Bristol town |
| Consolidated City | ○○○○○○○○ | MILFORD |
| Incorporated Place ² | ■ ■ ■ ■ ■ | Davis |
| Census Designated Place (CDP) ² | ■ ■ ■ ■ ■ | Incline Village |

| DESCRIPTION | SYMBOL | DESCRIPTION | SYMBOL |
|---|--------|----------------------|----------|
| Interstate | —[I]— | Water Body | ■ (Blue) |
| U.S. Highway | —[2]— | Outside Subject Area | ▨▨▨▨▨▨ |
| State Highway | —[3]— | | |
| Nonvisible Boundary or Feature Not Elsewhere Classified | | | |

Where international, state, and/or county boundaries coincide, the map shows the boundary symbol for only the highest-ranking of these boundaries.

Geographic areas outside the subject PUMA are labeled only as space allows.

¹ MCD boundaries are shown in the following states in which some or all MCDs function as general-purpose governmental units: Connecticut, Illinois, Indiana, Kansas, Maine, Massachusetts, Michigan, Minnesota, Missouri, Nebraska, New Hampshire, New Jersey, New York, North Dakota, Ohio, Pennsylvania, Rhode Island, South Dakota, Vermont, and Wisconsin. Only governmental MCDs in the subject PUMA are labeled.



² Place label color corresponds to the place fill color.
Label colors: Davis Davis Davis Davis Davis

SUBJECT AREA COUNTIES ON MAP SHEET
36047 Kings

Public Use Microdata Areas (PUMAs) are delineated based on the results of the 2010 Decennial Census; all other legal boundaries and names are as of January 1, 2010. The boundaries shown on this map are for Census Bureau statistical data collection and tabulation purposes only; their depiction and designation for statistical purposes does not constitute a determination of jurisdictional authority or rights of ownership or entitlement.

Geographic Vintage: 2010 Census (reference date: January 1, 2010)
Data Source: U.S. Census Bureau's MAI/TIGER database (ACS13)
Map Created by: Geography Division: December 13, 2013

U.S. DEPARTMENT OF COMMERCE Economics and Statistics Administration U.S. Census Bureau



PARENT SHEET 1
Total Sheets: 1
Index Sheets: 0
Parent Sheets: 1
Inset Sheets: 0

PUMA NAME: NYC-Brooklyn Community District 15--Sheepshead Bay, Gerritsen Beach & Homecrest
PUMA CODE: 04016
STATE: New York (36)