

00103975



Digitized with financial assistance from

Government of Maharashtra

on 30 January, 2020

TABULÆ

IN

GEOGRAPHOS MINORES.

PARS PRIMA.

PARISIIS. — EXCUDEBANT FIRMIN DIDOT FRATRES, VIA JACOB, 56.

GEOGRAPHI GRÆCI

MINORES.

TABULÆ

IN


GEOGRAPHOS GRÆCOS MINORES

A CAROLO MULLERO

INSTRUCTÆ.

PARS PRIMA. 103975

ac



EE-n-67

PARISIIS,

EDITORE AMBROSIO FIRMIN DIDOT,

INSTITUTI FRANCIÆ TYPOGRAPHO.

M DCCC LV.

0

913

Mui/Geo

103975

SUBSIDIA

QUIBUS IN DELINEANDIS TABULIS USI SUMUS.

IIANNONIS navigatio ut illustraretur (tabb. 1 et 2), oram Lybiæ occidentalem descripsi secundum tabulas nauticas quæ nuperrime Parisiis prodierunt (*Côte occidentale d'Afrique. Au dépôt de la marine, 1852*), simul adhibitis tabulis quæ inscribuntur : *West Coast of Africa surveyed by Arlett, Vidal, Boteler, etc., 1835* sqq., et : *Carte de l'empire de Maroc par E. Renou, membre de la commission scientifique d'Algérie, 1844*, et quam Henricus Barthius dedit : *Karte vom Nordafrikanischen Gestadeland (Berlin, 1849)*.

De tabulis quæ ad SCYLACEM pertinent, non est quod moneatur, quum summis lineolis maris interni oram leviter adumbrasse pro ratione peripli Scylacei satis esset.

SINUS ARABICI descriptio (tabb. 6-8) mappis nititur hisce : *Chart of the Red Sea on Mercators projection compiled from a stasimetric survey executed in the years 1830, 31, 32 et 33 in the honorable company's ship Palinurus by commander R. Moresby and lieut. F. G. Carless (4 tabb.)*. — *Carte de la mer Rouge dressée par M. Daussy d'après les travaux de Mss. Moresby et Elwon. (Dépôt de la marine, 1849.)* — *Südwestliches Arabien (Hidjaz und Jemen) zu C. Ritters Erdkunde bearbeitet von H. Kiepert, herausgegeben von C. Ritter. Berlin, 1852.* — *Arabia und das Nil-land von H. Berghaus. Gotha, 1835.*

IN ISIDORI mansionibus Parthicis Euphratis particulas (tab. 9) dedimus ex opere Chesneyi : *Survey of the rivers Euphrates and Tigris*. Cetera (tab. 10) superstructa sunt tabulis Kiepertianis : *Uebersichts-Karte von Iran oder West-Hochasien et Turan oder Türkistan. Berlin, 1852.*

QUOD PERIPLUM MARIS ERYTHRÆI attinet, ora Libyæ orientalis (tab. 12) delineata est secundum : *Carte de l'entrée de la mer Rouge dressée par M. Daussy, ingénieur hydrographe en chef, d'après les travaux les plus récents. (Au dépôt général de la marine, 1840)*, et *Carte du canal de Mozambique, etc.*, quam eidem debemus Daussyo. — In describenda ora aromatifera secuti sumus tabulas quibus titulus est : *Trigonometrical survey of the northeast coast of Africa by lieut. F. G. Carless, J. N., assisted by Messrs Ball, Whitburn, Selby and Scott, midsh., Indian navy, 1838.* — Arabiæ oram australem (tab. 13) habes secundum Arabiæ tabulam quam dedit Kiepertus, edidit Ritterus (Berlin, 1852); Dachinabadæ oram (tab. 14) secun-

dum Berghausium (*Generalkarte von Vorderindien*, 1836) et Kiepertum (*Die Halbinsel Vorderindien mit Ceylon*, 1852).

In NEARCHI navigatione (tab. 15) regionem Indo proximam expressimus ex tabulis Caroli Zimmermann (*Das Stromgebiet des Indus in 6 Blättern*, Berlin, 1851); in reliquis oræ partibus adhibuimus: *Central Asia constructed from numerous authentic documents, but principally from the original surveys of lieut. Alex. Burnes, by J. Arrowsmith*; — Berghaus, *Reduzirte Karte vom Persischen Golf*; — Chesney, *Survey of the rivers Euphrates and Tigris*.

PONTI EUXINI (tab. 17, 18) ora meridionalis datur sec. Kieperti *Karte von Kleinasien* (Berlin, 1844; 6 Blätter), orientalis vero ora ducta est ex mappa nautica quam Petropoli russice edidit Manganari (1844).

●LIBYÆ oram borealem (tab. 19-23) exaravimus secundum tabulas nauticas quas composuit *Captain W. H. Smyth*; simul adhibuimus quæ præbent Beechey in *Proceedings of the expedition to explore the northern coast of Africa from Tripoly eastwards in 1821 et 1822* (London, 1828) et H. Barth in tabula quam junxit operi: *Wanderungen durch die Küsterländer der Mittelmeers* (Berlin, 1849). Situs Carthaginis urbis in tab. 23 repræsentatur sec. *Dureau de la Malle in Recherches sur la topographie de Carthage* (Paris, 1835).

In tabb. 24 et 25 præter Kieperti Asiam minorem usi sumus Chesneyi tabula: *The Cilician Taurus and Northern Syria* et Lyciæ tabula, quam ediderunt F. A. B. Spratt et E. Forbes (in *Travels in Lycia, Milyas and the Cibyratis*, London, 1847). Eorundem ex opere petivimus quæ de ruinis Antiphelli et Tenedi interposuimus.

CYPRUM insulam (tab. 26) ut accuratius describere possemus, insigni debetur humanitati viri doctissimi, MAS-LATRIE, qui quam construxit amplissimam Cypri tabulam (*Carte de Chypre pour servir à l'histoire des Lusignan*) benigne nobiscum communicavit.

CRETAM insulam delineavimus sec. *Carte générale de la Turquie d'Europe en 15 feuilles par Lapie*, adhibitis tabulis Kieperti (*Atlas von Hellas und den hellen. Colonien*) et Paschleyi (*Travels in Crete*. London, 1837).

Superest ut grato animo profiteamur operam quam geographis nostris præstiterunt egregiam JACOBSIUS, vir doctus idemque artifex eximius, qui cupri lamellis tabulas insculpsit, et qui nominum formas exararunt HACQUIUS, CARREUS, RAMBOZIUS, DALMONTIUS.

INDEX TABULARUM.

HANNO CARTHAGINIENSIS.

I et II. Libyæ ora occidentalis.

SCYLAX CARYANDENSIS.

III, IV, V. Ora maris interni.

AGATHARCHIDES CNIDIUS.

VI. Sinus Arabici pars borealis.

VII. Sinus Arabici pars media.

VIII. Sinus Arabici pars meridionalis.

ISIDORUS CHARACENUS.

IX. Mansiones Parthicæ a Zeugmate ad Seleuciam.

X. Mansiones Parthicæ a Seleucia ad Alexandropolim.

ANONYMUS AUCTOR.

XI. Periplus maris Erythræi.

XII. Libyæ ora orientalis.

XIII. Arabiæ ora australis.

XIV. Dachinabadæ ora maritima.

ARRIANUS NICOMEDENSIS.

XV. Nearchi navigatio ab Indo ad Euphratem.

XVI. Ponti Euxini periplus.

XVII et XVIII. Ponti Euxini ora australis et orientalis.

ANONYMUS STADIASMI AUCTOR.

XIX. Libyæ ora ab Alexandria ad Naustathmum.

XX. Libyæ ora a Naustathmo ad Cephalas.

XXI. Libyæ ora a Cephalis ad Macarœam.

XXII. Libyæ ora a Macarœa ad Tacapen.

XXIII. Libyæ ora a Tacape ad Uticam.

XXIV. Asiæ ora a Carno ad Cibyram.

XXV. Asiæ ora a Cibyra ad Miletum.

XXVI. Cyprus insula.

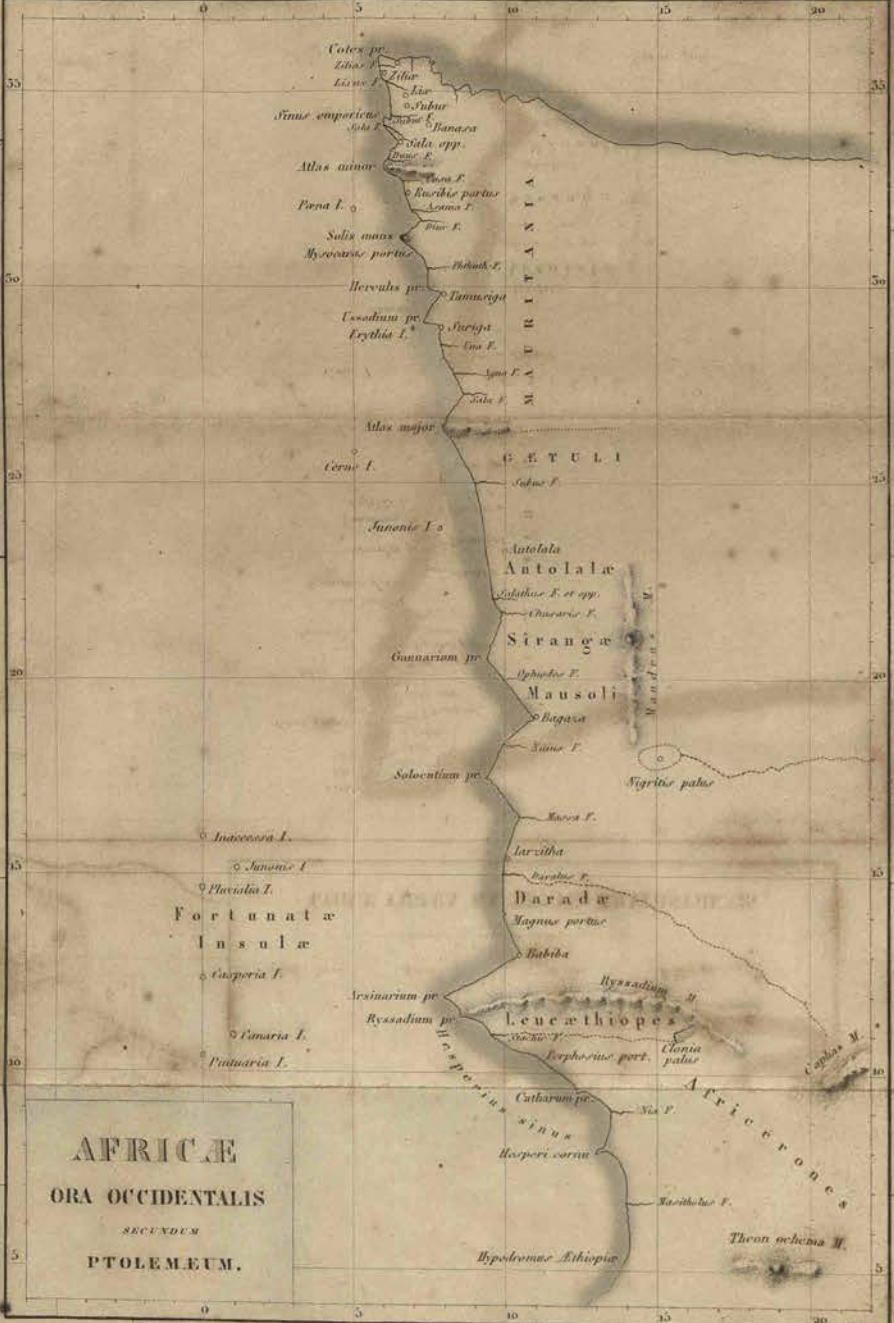
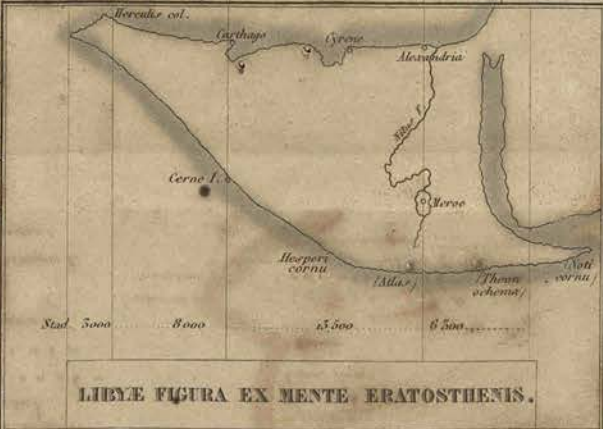
XXVII. Creta insula.

MARCIANUS HERACLEENSIS.

XXVIII. Periplus oceani orientalis.

XXIX. Periplus oceani occidentalis

HANNONIS NAVIGATIO



AFRICÆ ORÆ

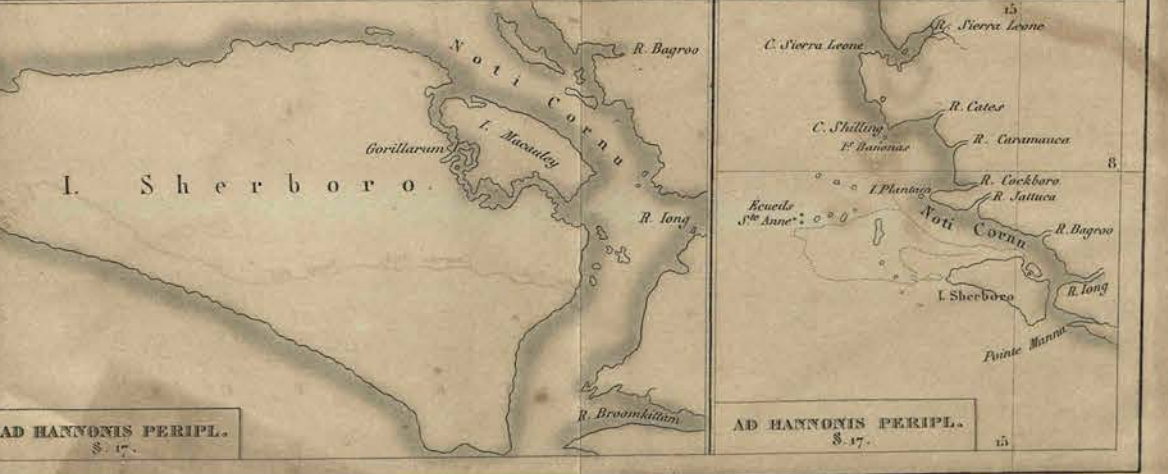
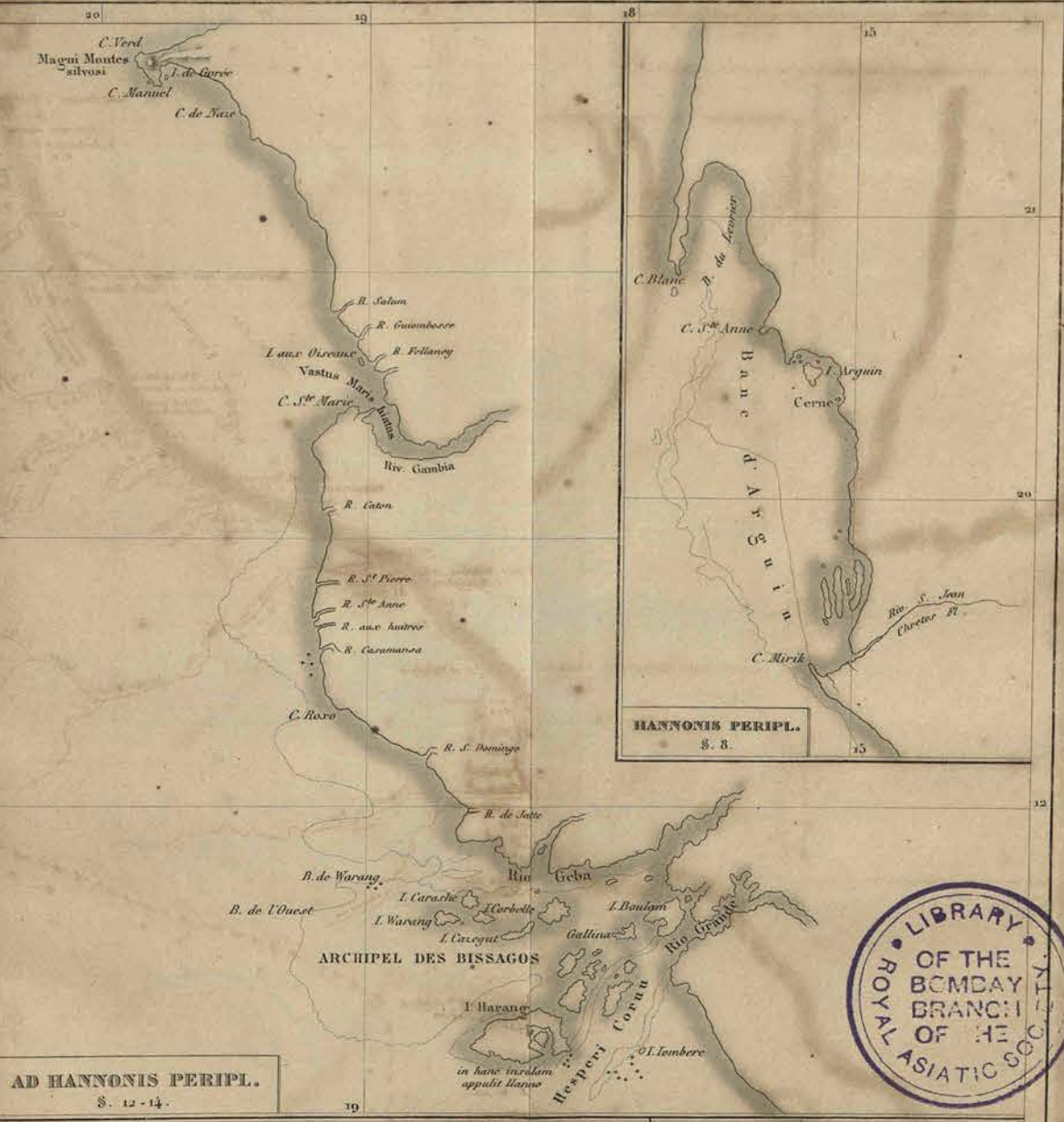
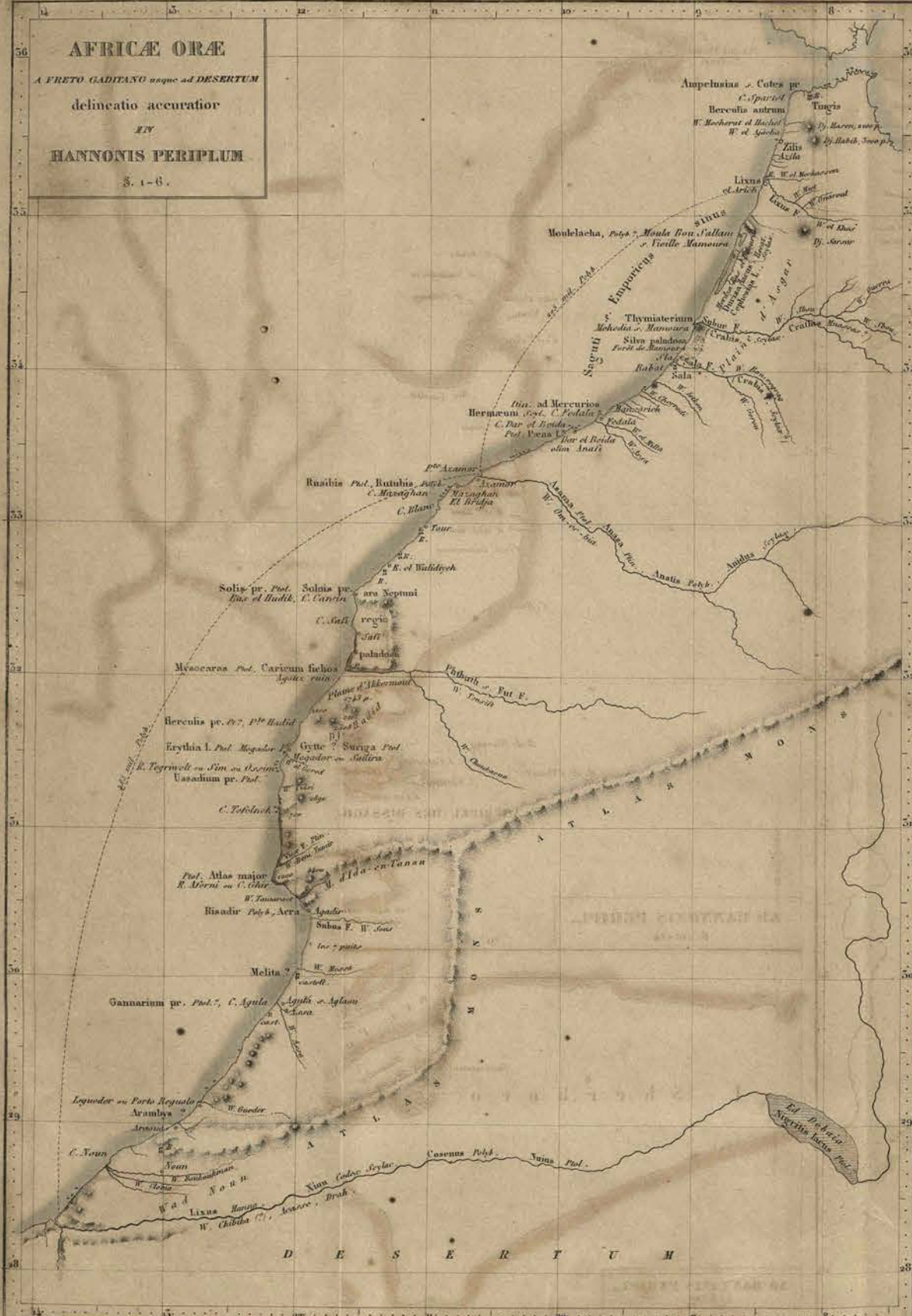
A FRETO GADITANO usque ad DESERTUM

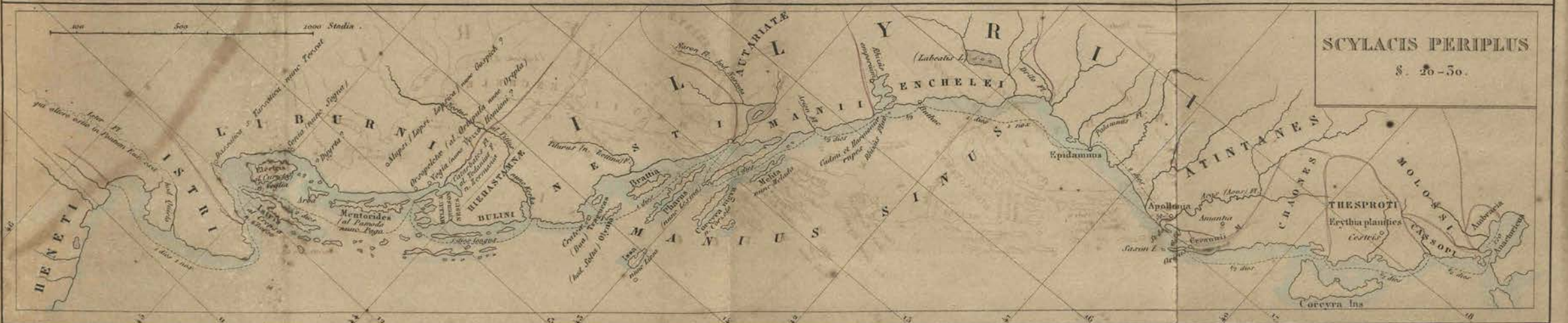
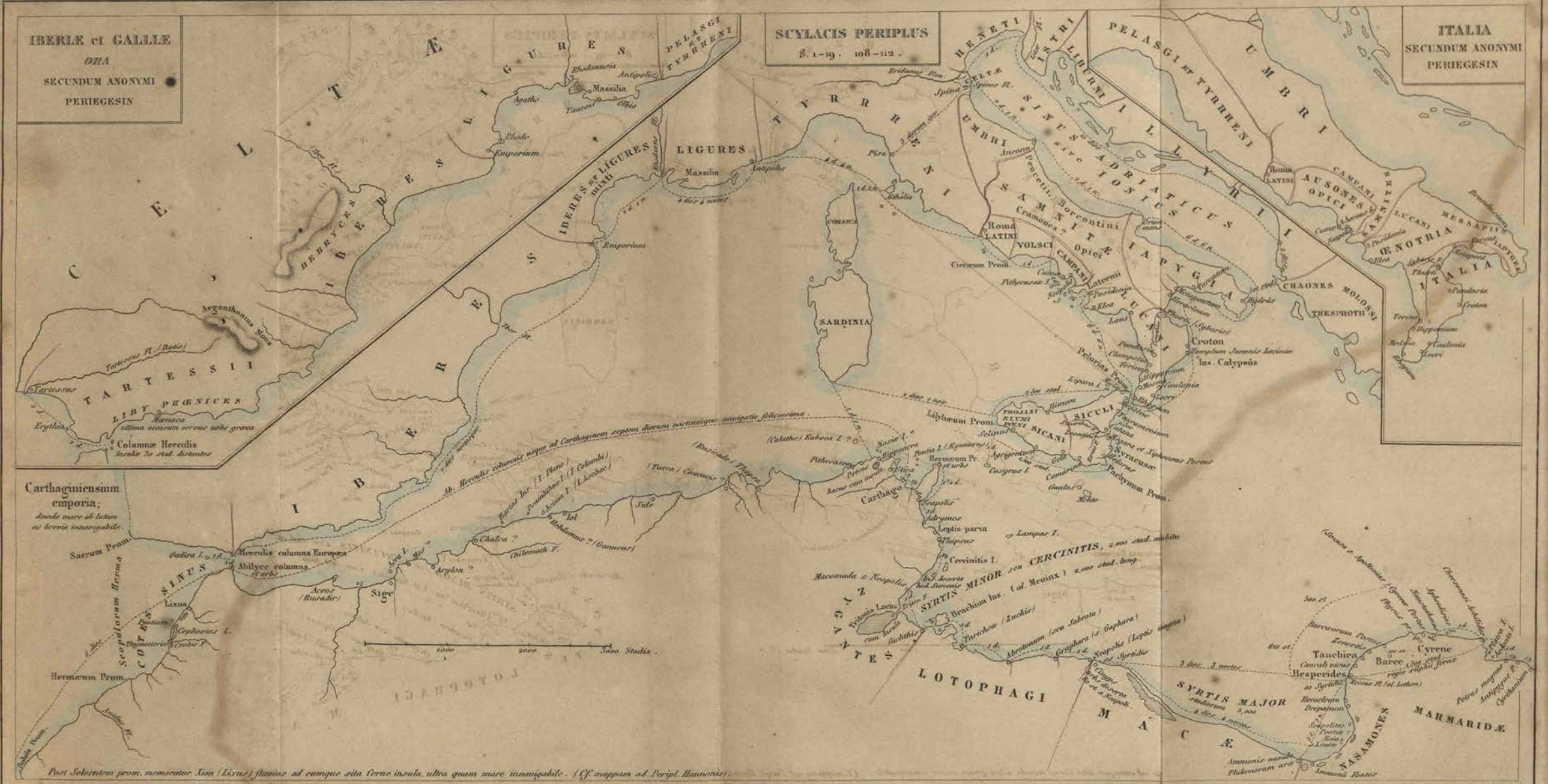
delineatio accuratior

ET

HANNONIS PERIPLUM

§. 1-6.

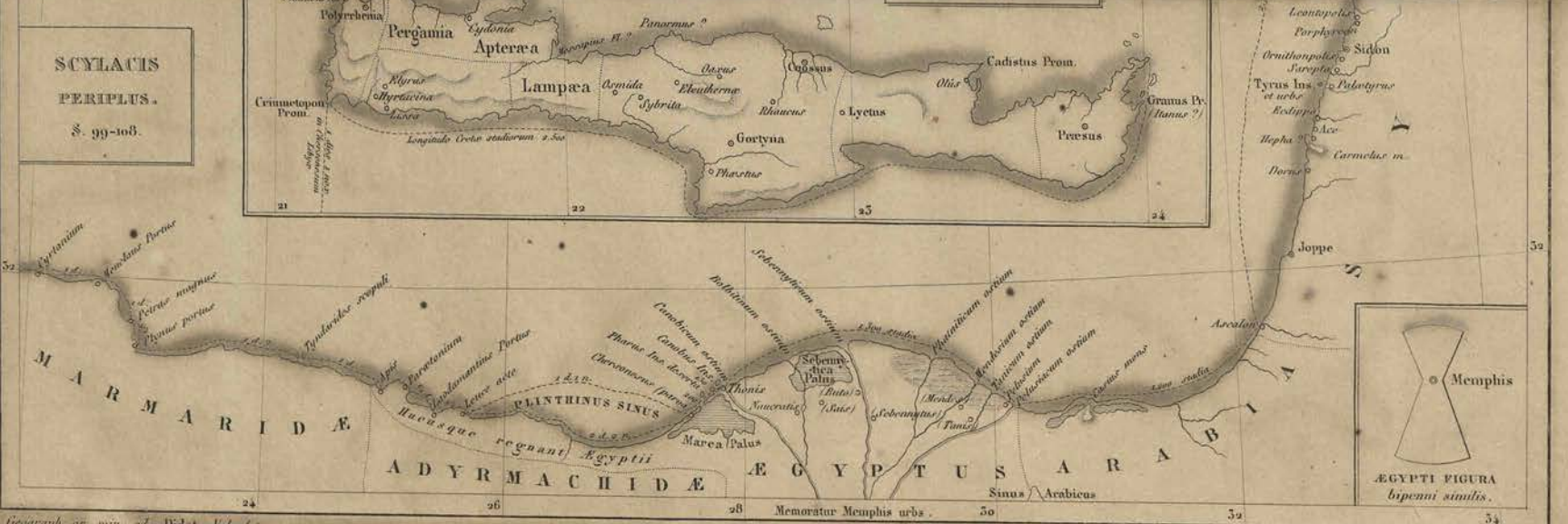
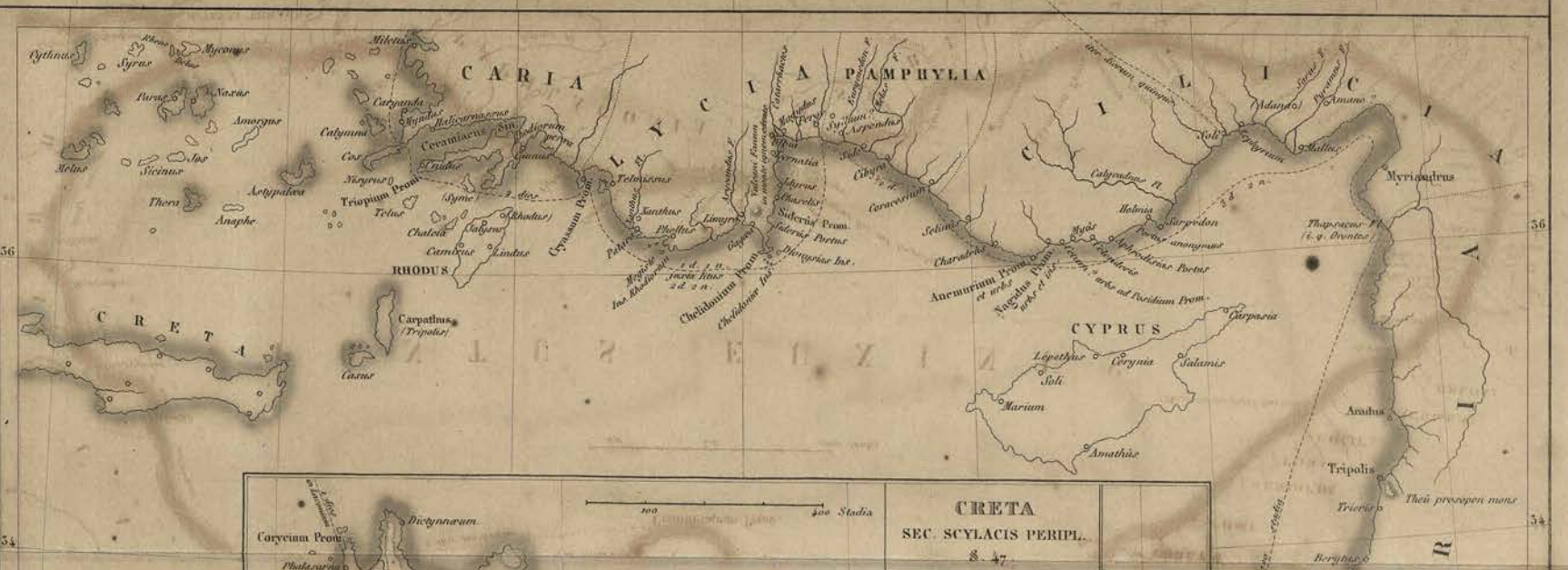




SCYLACIS PERIPLUS.

S. 29-67. 94-99.







Geograph. Tab. Tabul. I. Tabul. 1.

C. Müller del.

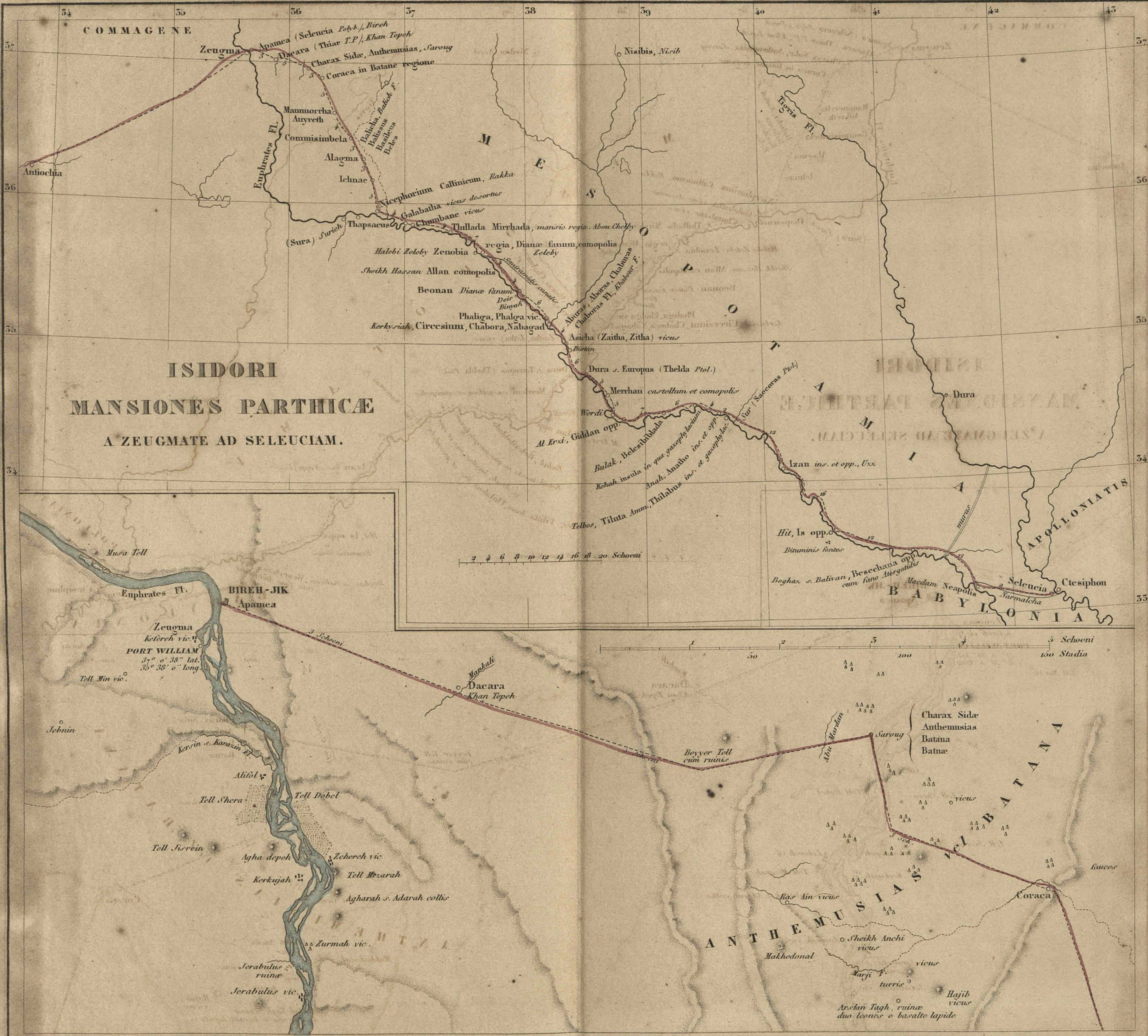


SINUS ARABICI
 PARS MEDIA
 secundum
 AGATHARCHIDEM, ARTHEMIDORUM, PLINIUM, PTOLEMEUM.

Topograph. gr. min. ed. Didot. vol. 1.

V. Waller. descer.







ISIDORI
MANSIONES PARTHICAE
A SELEUCIA AD ALEXANDROPOLIN ARACHOSIE.

10 20 30 40 Stadia



ANONYMI AUCTORIS
 PERIPLUS
 MARIS ERYTHREI.
 100 500 1000 Stadia.

Geograph. gr. min. ed. Didot. fol. I.

C. Muller desor.







DACHINABADE ORA MARITIMA
 SECUNDUM
 ANONYMI PERIPLUM MARIS ERYTHREI.

Geograph. gr. min. ed. Didot. vol. I.

C. Müller duxit.



ORA MARITIMA AB INDO AD EUPHRATEM
E MENTE PTOLEMAE.
addio stadismo secundum Marcianum Heracleensem.

NEARCHI NAVIGATIO

AB INDO AD EUPHRATEM.

secundum

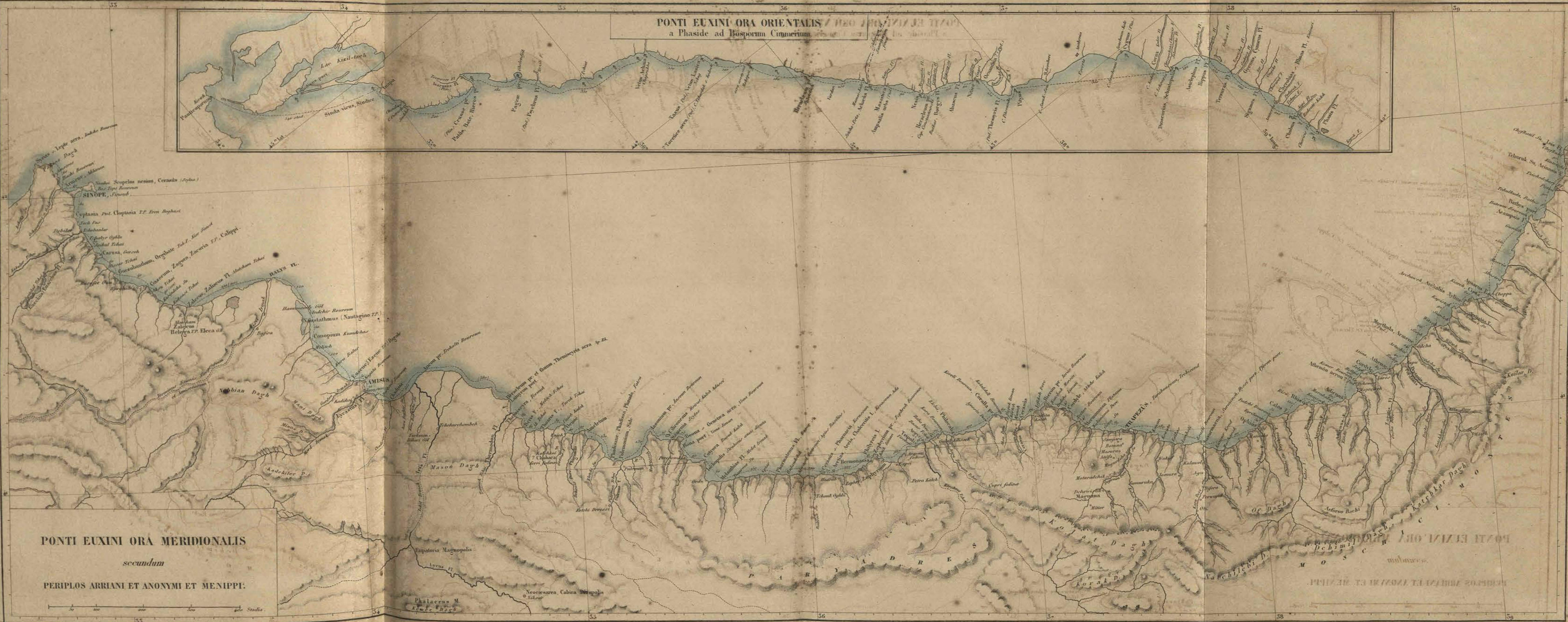
ARRIANI HISTORIAM INDICAM

Scale bar with Roman numerals I, II, III, IV, V, VI, VII, VIII, IX, X.






PONTI EUXINI ORA ORIENTALIS / ΗΕΘ ΠΟΝΤΟΥ ΕΙΖΙΝ ΟΡΙΑ
a Phaside ad Bosphorum Cimmerium

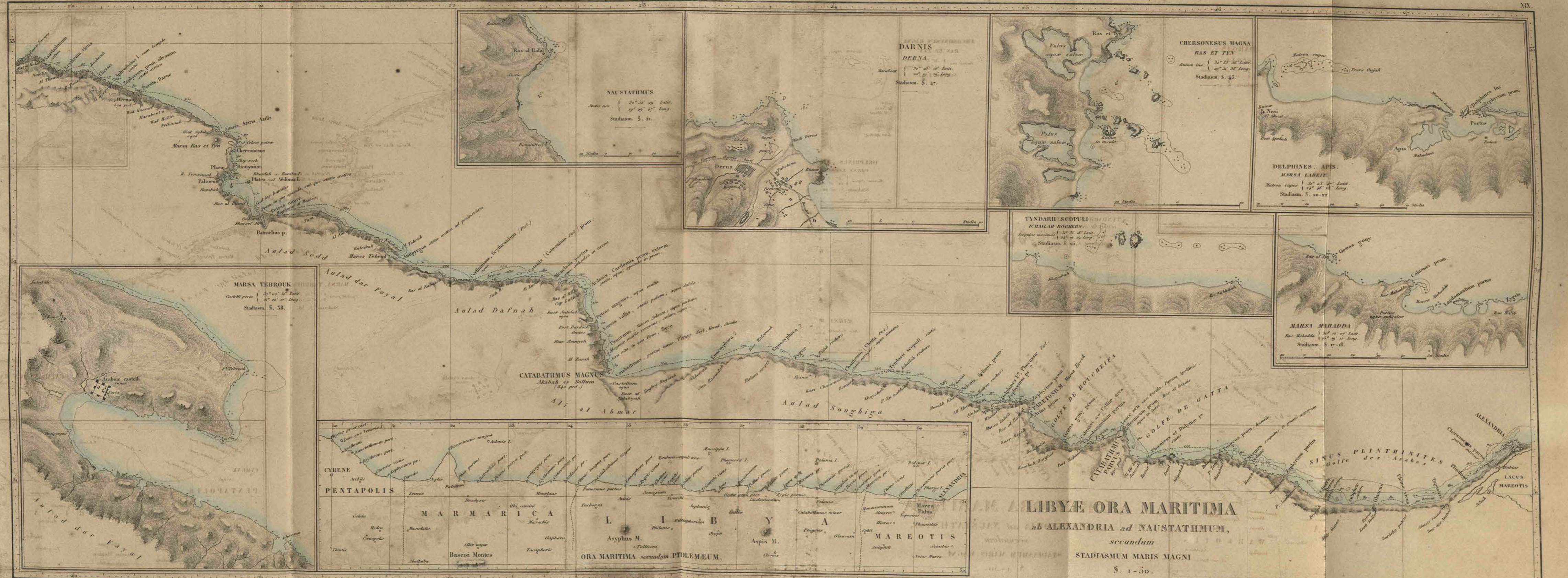


PONTI EUXINI ORA MERIDIONALIS

secundum

PERIPLUS ARRIANI ET ANONYMI ET MENIPPI.





NAUSTATHMUS
 Status mar. { 30° 55' 29" Latit.
 29° 49' 15" Long.
 Stadium. §. 5r.

DARNIS DERVA
 Stadium. §. 47.

CHERSONESUS MAGNA RAS ET TYN
 Stadium. §. 45.

DELPHINES APIS MARSALABEIT
 Stadium. §. 20-22.

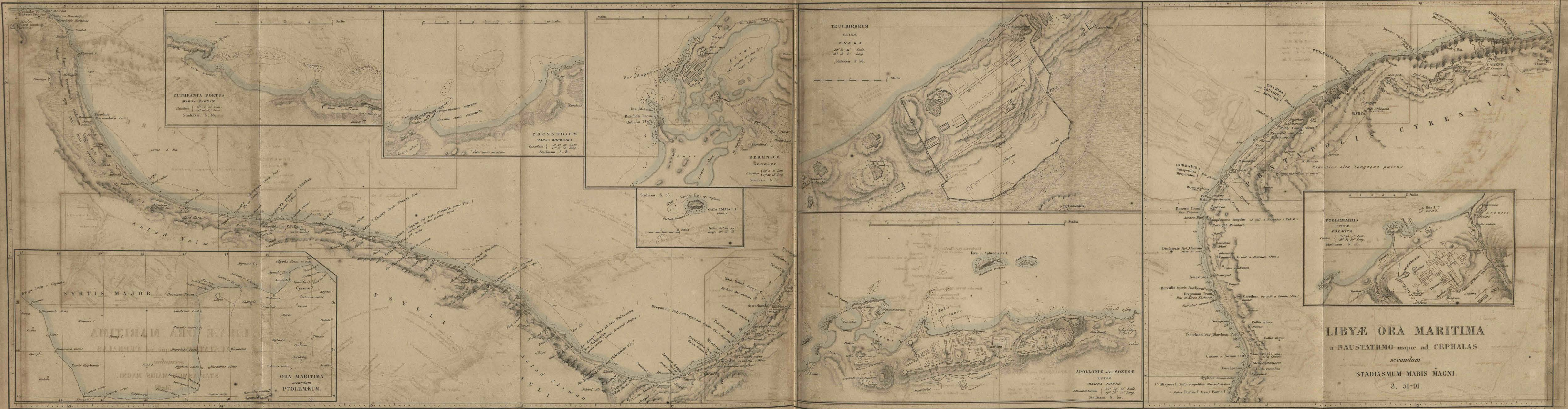
TYNDARII SCOPULI ICHALAH ROCHERS
 Stadium. §. 20.

MARSA MAHADDA
 Stadium. §. 17-18.

MARSA TEBROUK
 Stadium. §. 58.

CATABATHMUS MAGNUS Akabah es Soffum
 Stadium. §. 44.

LIBYÆ ORA MARITIMA
 ab ALEXANDRIA ad NAUSTATHMUM,
 secundum
 STADIASMUM MARIS MAGNI
 §. 1-50.



EUPHRANTA PORTUS
MARSA ZAFRAN
 Caput. $32^{\circ} 12' 30''$ Lat.
 $41^{\circ} 10' 30''$ Long.
 Stadium. 8. 88.

ZOCYNTHIUM
MARSA DOURAIKA
 Caput. $32^{\circ} 06' 10''$ Lat.
 $41^{\circ} 29' 30''$ Long.
 Stadium. 8. 81.

TEUCHIRORUM
RUINÆ
TOIRA
 Caput. $31^{\circ} 30' 45''$ Lat.
 $41^{\circ} 43' 8''$ Long.
 Stadium. 8. 56.

GAIA (MAIA) I.
 Caput. $32^{\circ} 09' 00''$ Lat.
 $41^{\circ} 36' 33''$ Long.

BERENICE
BERGAZI
 Caput. $32^{\circ} 06' 10''$ Lat.
 $41^{\circ} 29' 30''$ Long.
 Stadium. 8. 57.

APOLLONIE sive SOZUSE
RUINÆ
MARSA SOUSA
 Caput. $32^{\circ} 34' 51''$ Lat.
 $41^{\circ} 36' 12''$ Long.
 Stadium. 8. 89.

PTOLEMAIDIS
RUINÆ
TOLMITA
 Caput. $32^{\circ} 42' 5''$ Lat.
 $41^{\circ} 34' 35''$ Long.
 Stadium. 8. 55.

LIBYÆ ORA MARITIMA
 a NAUSTATHMO usque ad CEPHALAS
 secundum
 STADIASMUM MARIS MAGNI.
 §. 51-91.

LIBYÆ ORA MARITIMA

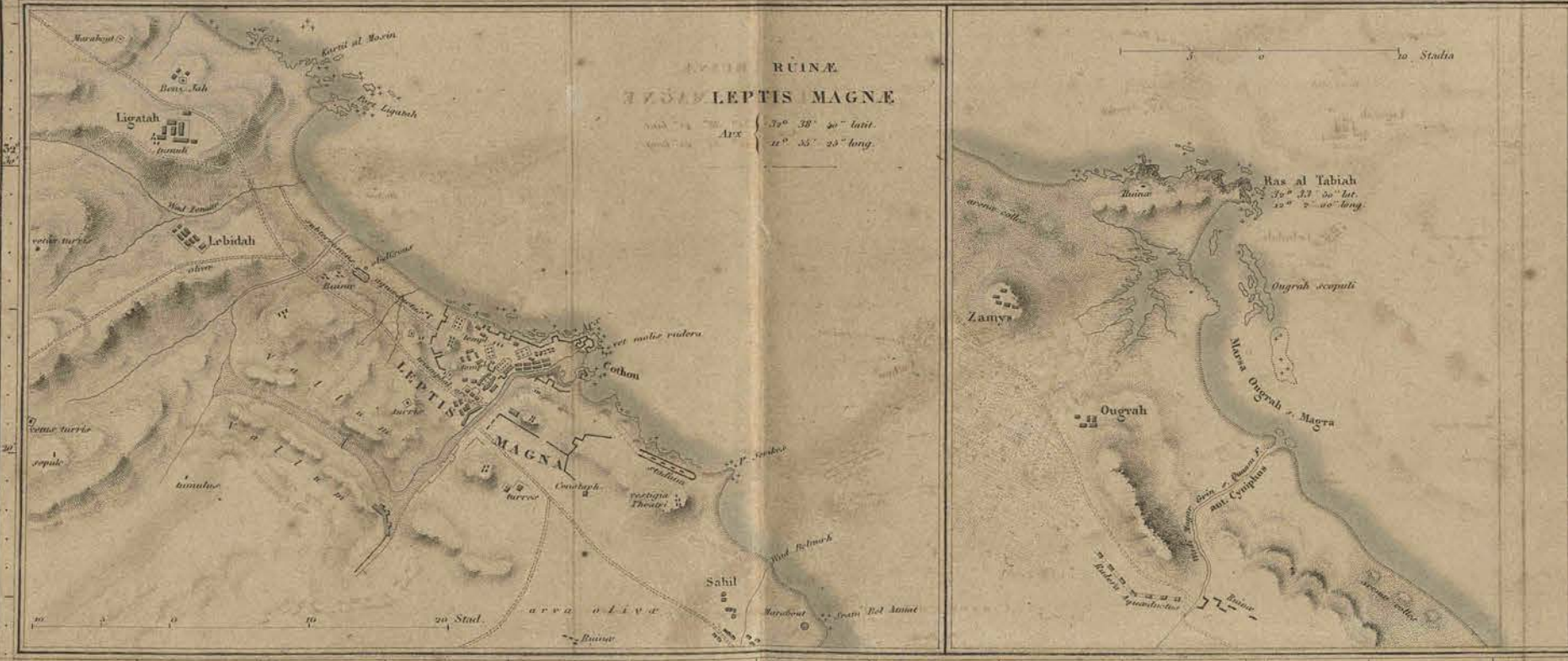
LIBYÆ ORA MARITIMA

A CEPHALIS AD MACAR-CEAM

secundum

STADIASMUM MARIS MAGNI

§. 92-98.





LIBYÆ ORA MARITIMA
 A MACAR-OEA AD TACAPEN
secundum
 STADIASMUM MARIS MAGNI.
 S. 98-107.

ORA MARITIMA
occidentem
PTOLEMEUM.

PORTUS
MODIERNE URBS
TRIPOLI
 Castellum { 35° 47' 58" lat.
 10° 30' 36" long.

SABRATA
TRIPOLI VECCHIO
 Castellum { 35° 49' 30" lat.
 10° 8' 30" long.



PARADISUM MARE SYRIACUM
 ET SYRIACUM MARE
 TUNICUM OCEANUM

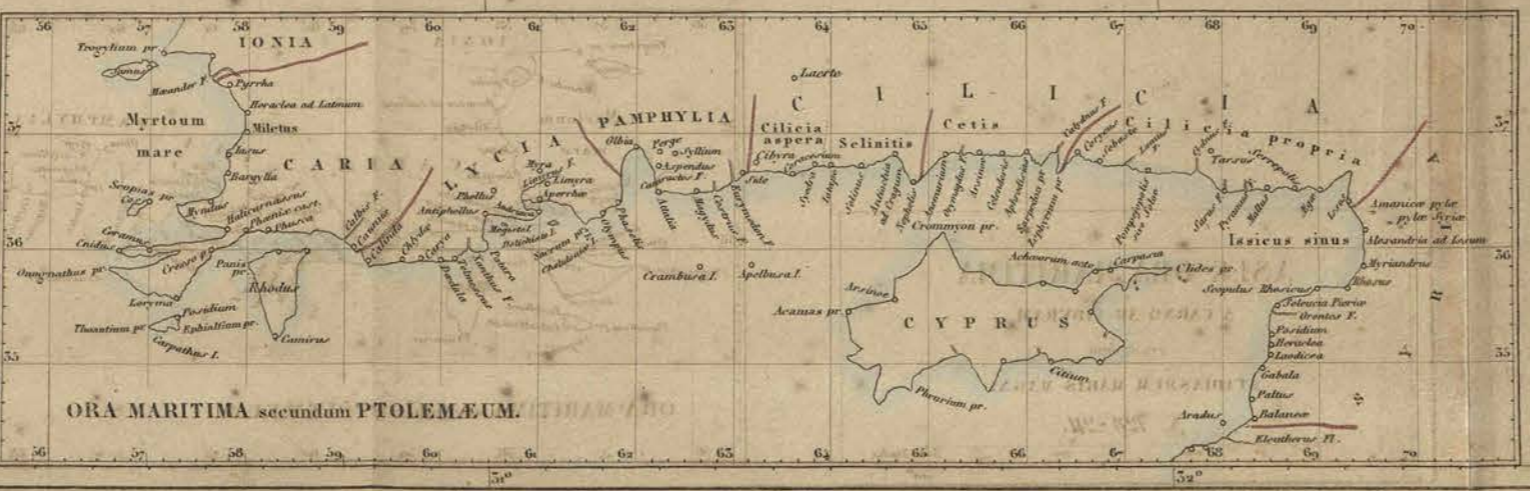
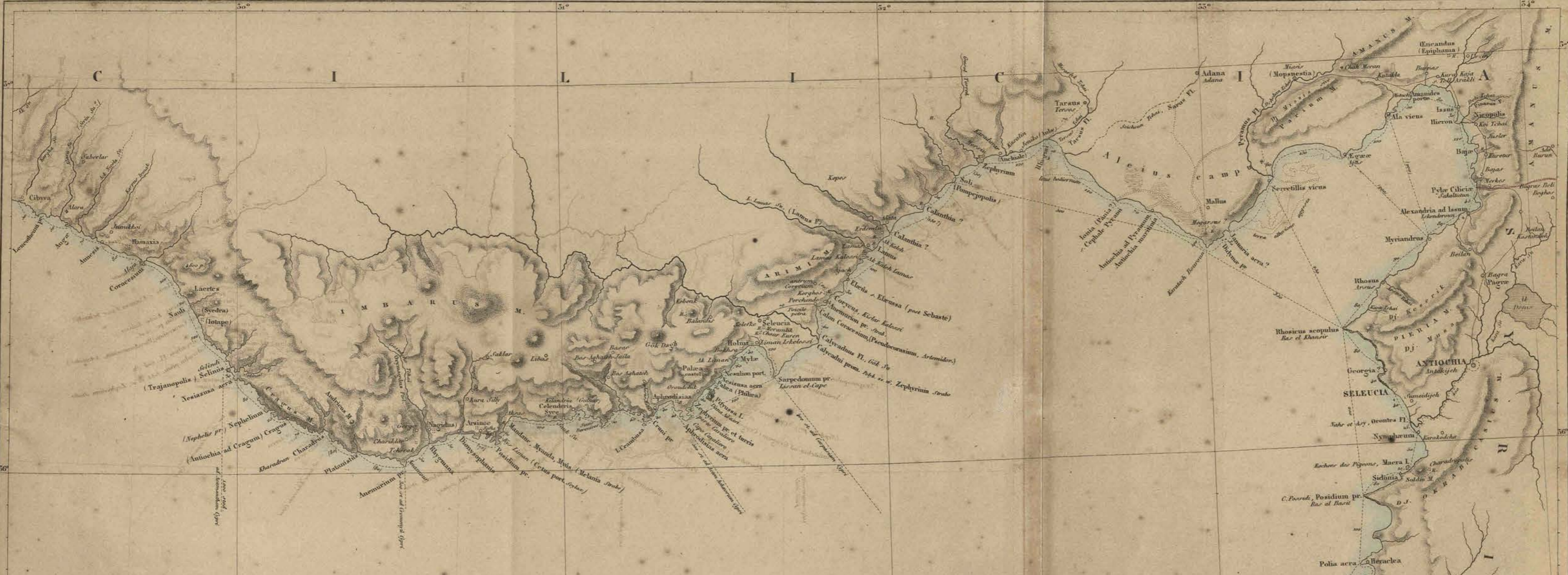
GOLFE DE TUNIS

SINUS CARTHAGINENSIS

HAMMAT BAY

CARTHAGO

LIBYÆ ORA MARITIMA
 A NEAPOLI AD UTICAM
 secundum
 STADIASMUM MARIS MAGNI
 §. 107-127.



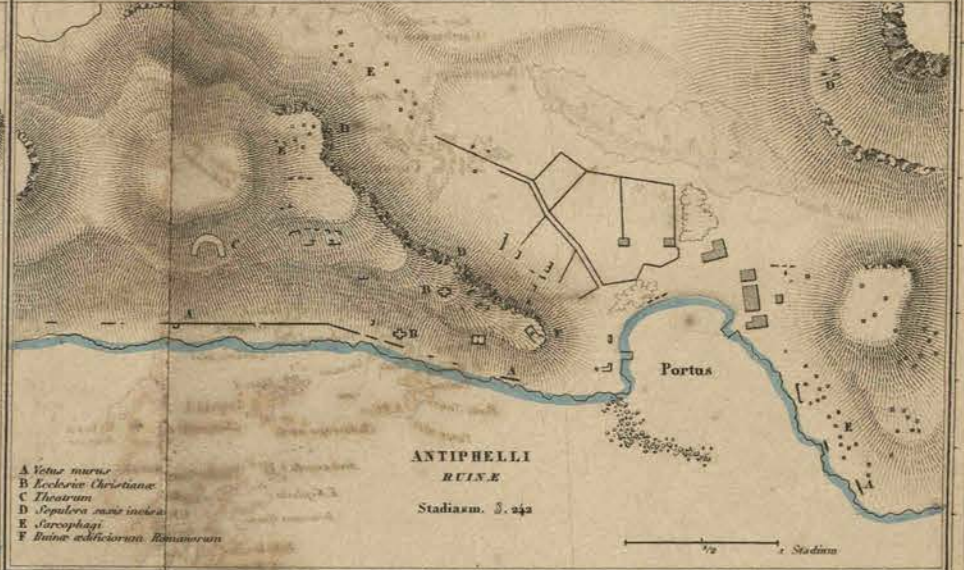


ORA ASIAE MINORIS
 A CIBYRA AD MILETUM
 secundum
 STADIASMUM MARIS MAGNI
 S. 212-296.

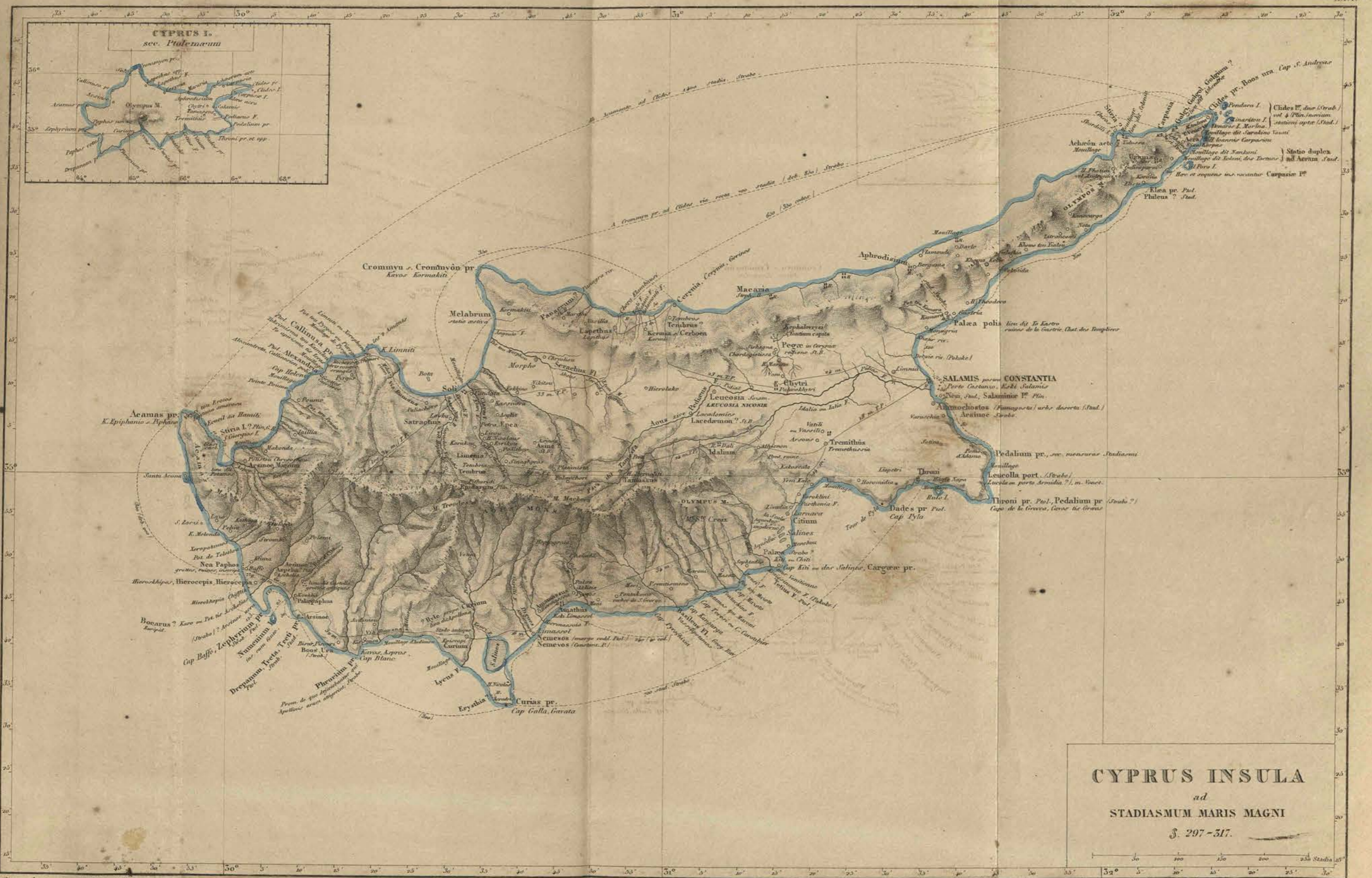
A Veteris munitio
 B Ecclesiarum Christianarum
 C Theatrum
 D Sepulchra sanctae inebra
 E Anepitaphium
 F Ruinae edificiorum Romanorum

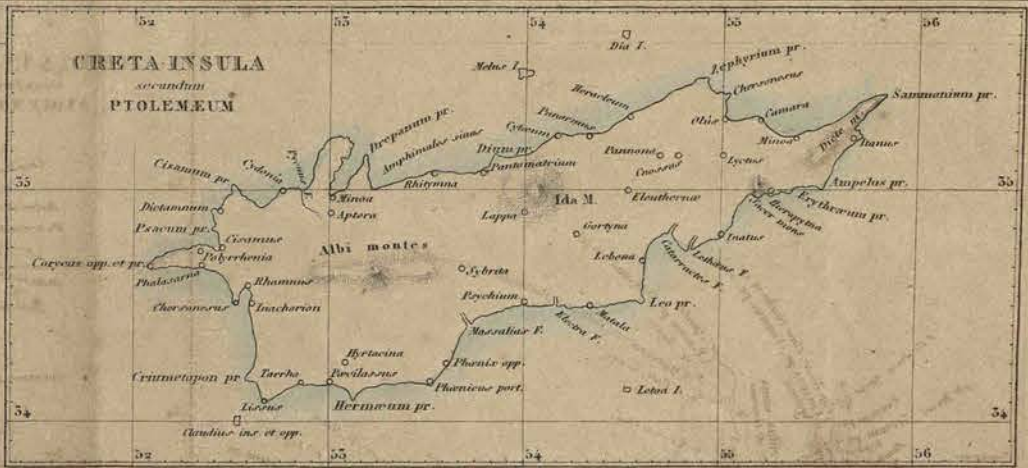
TENEDI CASTELLI (OLBIE) RUINAE
 Stadium. S. 294

ANTIPHELLI RUINAE
 Stadium. S. 242



ORA ASIE MINORIS
A CIBYRA AD MILETUM
secundum
STADIASMUM MARIS MAGNI
§. 212-296.





CRETA INSULA

see.

STADIASMUM MARIS MAGNI.

§. 518-555.





MARCIANI HERACLEENSIS
Periplus
OCEANI ORIENTALIS
secundum
PTOLEMEI SYSTEMA GEOGRAPHICUM.

Geograph. gr. min. ed. Didot Vol. I.

C. Walter fecit.

XXVIII.

PARALLELI
Per Thulem

CLIMATA.

32
31
30
29
28
27
26
25
24
23
22
21
20
19
18
17
16
15
14
13
12
11
10
9
8
7
6
5
4
3
2
1

38
37
36
35
34
33
32
31
30
29
28
27
26
25
24
23
22
21
20
19
18
17
16
15
14
13
12
11
10
9
8
7
6
5
4
3
2
1

34
33
32
31
30
29
28
27
26
25
24
23
22
21
20
19
18
17
16
15
14
13
12
11
10
9
8
7
6
5
4
3
2
1

30
29
28
27
26
25
24
23
22
21
20
19
18
17
16
15
14
13
12
11
10
9
8
7
6
5
4
3
2
1

26
25
24
23
22
21
20
19
18
17
16
15
14
13
12
11
10
9
8
7
6
5
4
3
2
1

22
21
20
19
18
17
16
15
14
13
12
11
10
9
8
7
6
5
4
3
2
1

10
20
30
40
50
60
70
80
90
100
110
120
130
140
150
160
170
180

60
50
40
30
20
10
0
10
20
30
40
50
60

60
50
40
30
20
10
0
10
20
30
40
50
60

60
50
40
30
20
10
0
10
20
30
40
50
60

60
50
40
30
20
10
0
10
20
30
40
50
60

60
50
40
30
20
10
0
10
20
30
40
50
60

60
50
40
30
20
10
0
10
20
30
40
50
60

60
50
40
30
20
10
0
10
20
30
40
50
60

60
50
40
30
20
10
0
10
20
30
40
50
60

60
50
40
30
20
10
0
10
20
30
40
50
60

60
50
40
30
20
10
0
10
20
30
40
50
60

60
50
40
30
20
10
0
10
20
30
40
50
60

60
50
40
30
20
10
0
10
20
30
40
50
60

60
50
40
30
20
10
0
10
20
30
40
50
60

60
50
40
30
20
10
0
10
20
30
40
50
60

60
50
40
30
20
10
0
10
20
30
40
50
60

60
50
40
30
20
10
0
10
20
30
40
50
60

60
50
40
30
20
10
0
10
20
30
40
50
60

60
50
40
30
20
10
0
10
20
30
40
50
60

60
50
40
30
20
10
0
10
20
30
40
50
60

60
50
40
30
20
10
0
10
20
30
40
50
60

60
50
40
30
20
10
0
10
20
30
40
50
60

60
50
40
30
20
10
0
10
20
30
40
50
60

60
50
40
30
20
10
0
10
20
30
40
50
60

60
50
40
30
20
10
0
10
20
30
40
50
60

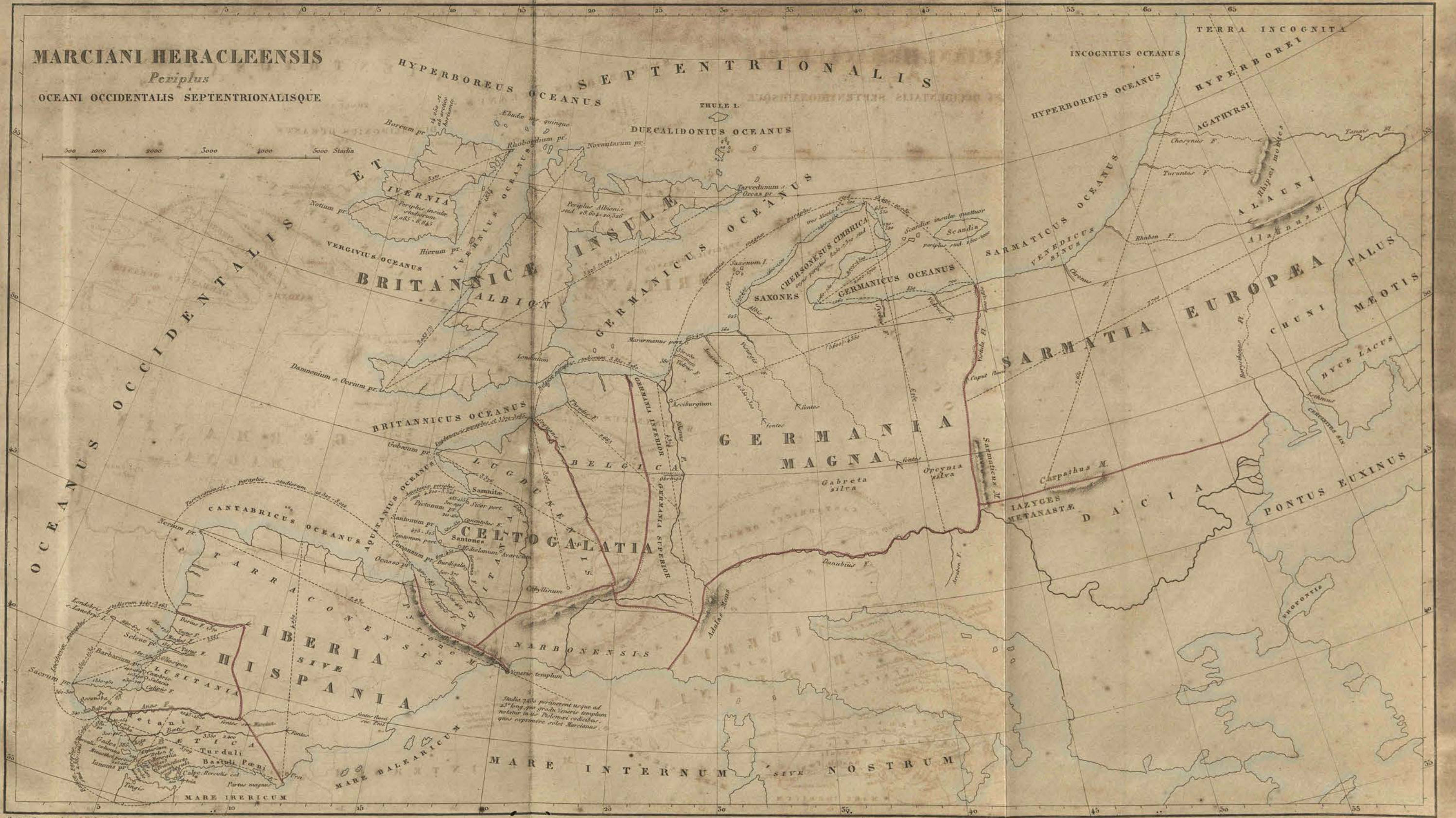
60
50
40
30
20
10
0
10
20
30
40
50
60

60
50
40
30
20
10
0
10
20
30
40
50
60

60
50
40
30
20
10
0
10
20
30
40
50
60

MARCIANI HERACLEENSIS
Periplus
OCEANI OCCIDENTALIS SEPTENTRIONALISQUE

500 1000 2000 3000 4000 5000 Stadia



Stadia 2000 pertinent usque ad
23° long. que ordo Veneris templum
notatur in sic. Phil. met. collectio.
quae exprimitur colet Marcianus.



00103975

Digitized with financial assistance from

Government of Maharashtra

on 30 January, 2020

