

DATE 15 June 64

Pg. # 1

time species # dir. hgt. remarks loc.

1500 Start observations

1502 Brown Booby 1 - sitting on bany at entrance to Pearl Harbor adult

15~~15~~¹⁵ Blue-footed Albatross 1

1525 Bulwer's Petrel 1

1533 Noddy Tern 1

1552 Sooty Tern 9

Noddy Tern 2

Wedgetail 1

1555 Wedgetail 4

1600 Sooty Tern 2

1602 Wedgetail 1

~~1604~~ Sooty Tern 2

Noddy Tern 1

Wedgetail 1

1610 Sooty Tern 4

1612 Wedgetail 2

Noddy Tern 1

1615 Sooty Tern 2

1618 Sooty Tern 6

1620 Noddy Tern 1

1624 Sooty Tern 5

1625 Wedgetail 1

1626 Sooty Tern 3

1630 Sooty Tern 7

1631 Wedgetail 1


1635 Wedgetail 2

Sooty Tern 1

1638 Wedgetail 1

Sooty Tern 1

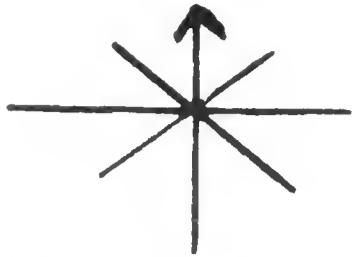
1645 Sooty Tern 1



DATE 15 June 64
Pg. # 2

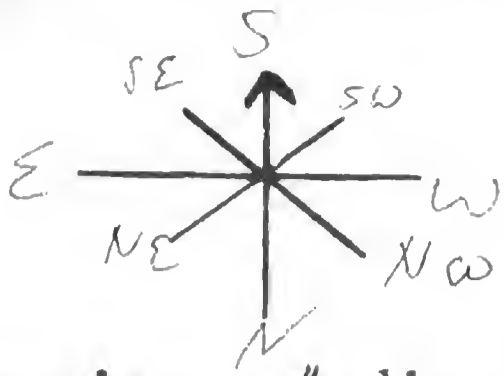
time species # dir. hgt. remarks loc.

time	species	#	dir.	hgt.	remarks	loc.
1655	Sooty Tern	1				
1705	Red-footed B.	1			sub-adult	
	Sooty Tern	1				
1710	Red-foot B.	1				
	Wedgetail	1				
1720	Wedgetail	2				
1724	Red-footed B.	1				
1726	Wedgetail	1				
1730	Wedgetail	2				
1732	Wedgetail	1				
1735	Wedgetail	1				
1736	Red-foot B.	1				
1740	Sooty Tern	1				
1742	Sooty Tern	1				
1745	Sooty Tern	1				
1746	Wedgetail	1				
	Sooty Tern	2				
1748	Sooty Tern	1				
1749	Red-tailed TB.	1			flushed from water	
1758	Wedgetail	2				
1759	Noddy Tern	6				
1805	Noddy Tern	1				
1810	Red-foot Booby	1				
1811	Sooty Tern	1				
1812	Sooty Tern	2				
1815	Wedge Tail S	1				
1818	Wedge Tail S	1				
1820	Noddy Tern	1				
1822	Noddy Tern	8				
1825	Sooty Tern	1			Heading Toward Malaki?	
1826	Sooty Tern	1				
1842	Wedge Tail S	2				
1843	Newly Sear	1			? Identification by crew member	
1847	Sooty Tern	2				
1848	Wedge Tail S	2				
1850	Wedge Tail S	1				
1855	Sooty Tern	3				



DATE June 15, 1964
Pg. # 3

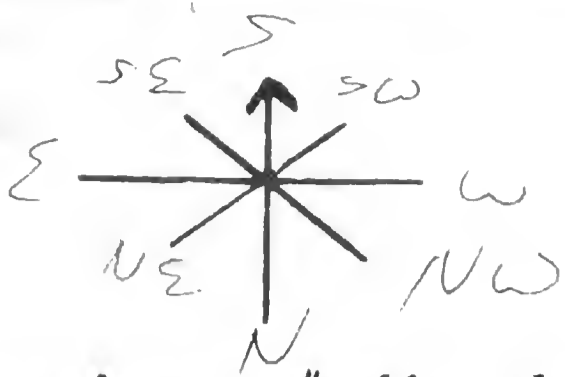
time	species	#	dir.	hgt.	remarks	loc.
1858	Sooty Tern	3				
1900	Wedgetail	5				
1910	Wedgetail	5				
1915	Wedgetail Sooty tern	2				
1922	Wedgetails	2.				
Ended observations		19	26			



DATE 16 June 64
Pg. #

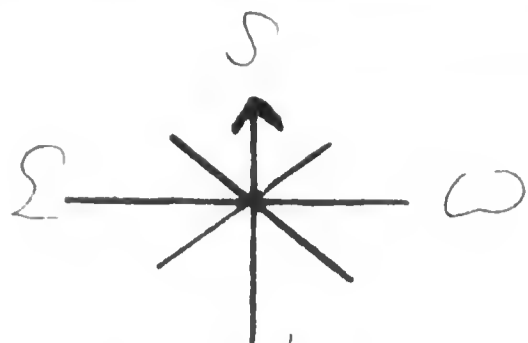
time	species	#	dir.	hgt.	remarks	loc.
0605	begin observations					
0608	Bulwer's P	1	N			
0613	Bulwer's P	1	N			
0617	Newell's S.	1	S			
	Bulwers	1	N			
0624	Wedgetail	2	S			
	Sooty Tern	1	NE			
0628	Sooty Tern Wedgetail	1	N			
0637	Wedgetail	1	S			
0642	Newell's S.	1	S			
0654	Wedgetail	1	S			
0713	Wedgetail S	1	N			
0755	Wedgetail S	3	SW NE			
0820	Bulwers P.	1	NE			
0835	Bulwers P.	1	N			
0842	Wedgetail	8				
0852	Wedgetail	2			flushed from water 1 dark phase	
0859	Bulwers P	1			flushed from water 1 dark phase.	
0902	Dark Rumped P.	3			? Identification by crew member.	
0920	Flock of wedgetails and sooty T, estimate 30	30			looked like they were feeding	
0930	Wedgetail S	2				
0933	Wedgetail	1				
0935	Wedgetail	2				
0937	Wedgetail	3				
1028	Sooty Tern	75			2 + immatures	
	Wedgetail	50			3 sitting on water	
	Fairy Tern	5			feeding flock	
	Newell's S.	1				
1029	Fairy Tern	1				
1030	Wedgetail	2				
	Newell's S.	1				
	Shear/petrel	1			all dark, smaller than Wedgetail - seen by watch	
1040	sooty Tern	1	SE			
1107	Sooty Tern	50				
	Fairy Tern	2	N		travelling	
	Wedgetail	5				

JTP



DATE 16 June 64
Pg. # 2

	time	species	#	dir.	hgt.	remarks	loc.
	1127	Sooty Tern	1	NE			
	1128	Bulwer's P	1	SW			
BWP	1144	Bonin Is P	1	W			
JFP	1145	Dark-rumped Petrel	1	N		sitting on water	
		Wedgetail S.	1				
		Bulwers P	1				
	1148	Wedgetail S.	2			sitting on water	
	1152	Bulwers P	1	N			
BWP	1153	Bonin Is P	1	W			
	1208	wedgetail	1				
	1219	wedgetail S	1				
	1226	Bulwers P	1	SW			
	1243	Frigate	1	⊙			
	1244	storm Petrel?	1			seen by watch	
	1246	Wedgetail	1	N			
	1317	Fairy Tern	1	S			
BWP	1321	Bonin Is P.	1	NW			
	1410	Wedgetail S	2	SW			
BWP	1422	Bonin Is P?	1	NW			
	1431	wedgetail S	1	SW			
	1440	wedgetail S	3	SW			
	1445	wedgetail S	2	S			
	1459	wedgetail S	1	SW			
BWP	1452	Bonin Is P.	2	⊞		molting - touched down on water	
	1524	Wedgetail	1	N			
	1532	Wedgetail	1	⊞			
BWP	1724	Bonin Is P.	1	NW			
	1743	Newell's S?	1			seen by watch	
BWP	1747	Bonin Is P.	1	⊞			
	1751	sooty Tern	2	E			
	1828	wedgetail	1				
		Bonin Is P.	3			small travelling flock in rain squall	
		Bulwers P.	1				
	1831	wedgetail	1	S			



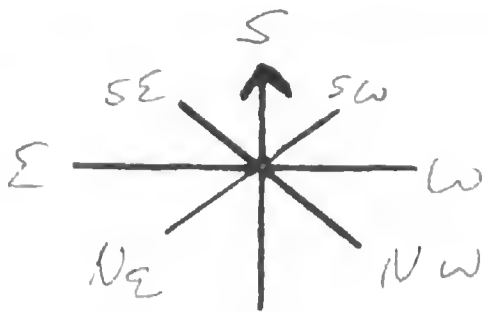
DATE 16 June 64
Pg.# 3

time species # dir. hgt. remarks loc.

time	species	#	dir.	hgt.	remarks	loc.
1855	Wedgetail	2	SE		Ended observations at 1910	

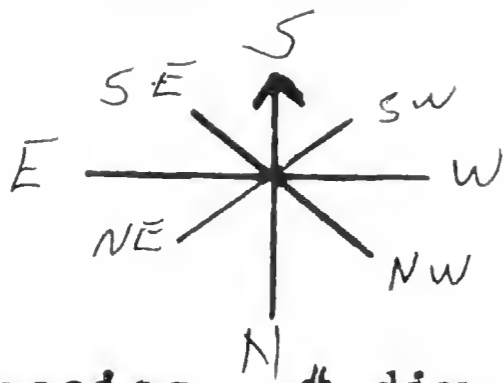
21
11
11
135
158

336



DATE 17 June 64
Pg. # 1

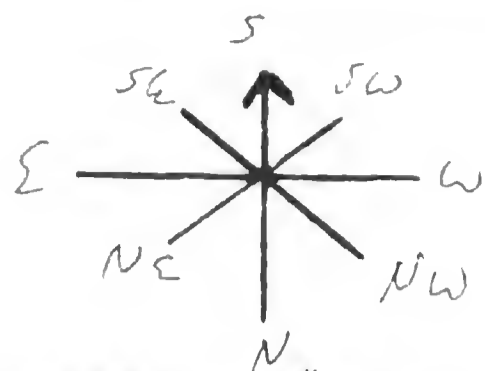
time	species	#	dir.	hgt.	remarks	loc.
0602	wedgetail S.	1			seen by watch	
0605	begin observations					
0615	shear/petrel	1	SW			
0620	Sooty Tern	1	E			
0621	Shear/petrel	1			seen by watch	
0624	Wedgetail	1			"	
0710	Wedgetail	1			"	
0715	Bonin Is P.	1				
0734	Bonin Is P.	2	SW			
0742	Wedgetail S	1	SW			
0759	Sooty Tern	2				
0800	Wedgetail	3			seen by watch	
0814	Dark-rumped Petrel	2	N		both molting	
0816	petrel	1	N			
0826	Bonin Is P.	6				
	Dark-rumped P.	2	SE		travelling flock	
0845	Dark-rumped P.	1	S		new plumage	
0851	Shear/petrel	1	N			
0902	Bonin Is P.	2	NW		new plumage	
0904	Bonin Is P.	1	N			
0906	Dark-rumped P.	1	SE		molting	
0915	Bonin Is P.	1	NW		new plumage	
0920	Harcourt's S.P.	1	NW			
0922	Bonin Is P.	1	SW			
1017	White-necked Petrel	1	NW		molting	
1037	Red-tailed T.B. Fairy Tern	1	S	50 FT		
		1		25 FT		
1042	Petrel sp	1	SE			
1048	White-necked P.	1	-		sitting on water, molting	
1125	White-necked P.	1	-		very dark:	
1130	Wedgetail S	2	-			
1132	Wedgetail S	1	SW			
1155	Shearwater Petrel	1	W			
1334	Bulwer's P.	1	S			
1440	Dark-rumped P.	1	SW			
1439	Bulwer's P.	1	S			



DATE 17 June 64
Pg.# 2

time	species	#	dir.	hgt.	remarks	loc.
1500	Bulwers P Wedgetail S	1 2			Identified by crew member Dark phase.	
1530	Bonin Is P	1	SW			
1533	Harcourt's S.P.	1	S			
1550	Petrel sp	1	N			
1612	White-necked P.	1	N			
1617	petrel/shear	1	N			
1620	Sooty Tern	25 ± 4			} feeding flock } all dark	
	White Noddy P.	1+				
	Dark-rumped P	2+				
	Wedgetail	6+				
	Bonin Is P	6+				
1706	Shearwater Petrel	9 ± 2			feeding flock	
1712	Sooty tern	3			} feeding flock (Wedgetails dark)	
	Dark-rumped Petrel	2				
	wedgetail shearwater	5 ± 1				
1714	Tropicbird sp?	2			Identified by crew member	
1739	Bonin Is P.	1	W			
1812	Bonin Is P	1			sitting on water, molting	
1817	Bonin Is P.	1	NW			
1820	Bonin Is P	1	N			
1825	Dark-rumped P.	1	W		fresh plumage	
1900	end observations					

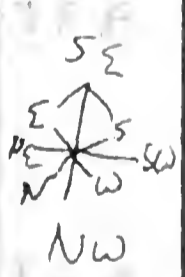
17
23
25
31
14
212
127

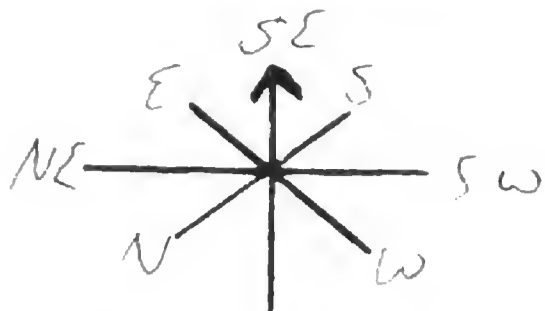


DATE 18 June 64

Pg. # 1

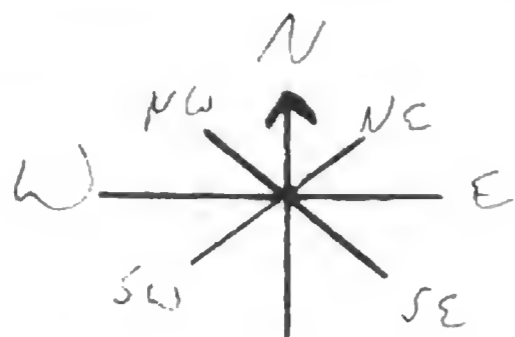
time	species	#	dir.	hgt.	remarks	loc.
0500	Wedgetail S	1			landed on fantail - collected # 0505	
0500	begin observations				dark phase	
0615	Dark-rumped P	1	E			
0620	Wedgetail	6	S		dark - small flock - sitting on water	
0625	Wedgetail	1			dark	
	Sooty Tern	1	E			
0632	Wedgetail	1				
0640	Bonin Is P.	1	E		dark, molting	
0644	Wedgetails	1	S			
0652	Wedgetail	1	SE		dark	
	Petrel sp	3				
0655	Wedgetail	3			travelling flock seen by watch	
0658	Dark-rumped P	1	SE		dark	
	Wedgetail	1	NE			
0700	Wedgetail	1			dark	
	Wedgetail	1	SE			
0715	Wedgetail S	5	SE		dark All dark.	
0717	Bonin Is P	1	SW			
0732	Dark-rumped Petrel	1	NE		molting	
0815	Dark-rumped P	1	SE			
0832	Shearwater Petrel	1				
0837	Bonin Is P	1	SW			
0849	Bonin Is P	1	S			
0918	Dark-rumped P.	1	NW			
0945	Petrel sp.	1	SE			
1015	Dark-rumped P	1	SW			
1032	Bonin Is P	1	NW			
1037	Wedgetail S	1	NE		molting	
1052	Blue-faced Booby?	1	SE		Followed along and behind ship for 10-15 min, either immature or molting	
1058	Petrel Shearwater	2	NE			
1120	Dark-rumped P.	2	SW			
1145	Wedgetail	2	SW		dark	
1152	Dark-rumped P	1	SE			
1203	Bonin Is P.	1	NE			
1210	Bulwer's P.	1	SE			





DATE 18 June 69
Pg. # 2

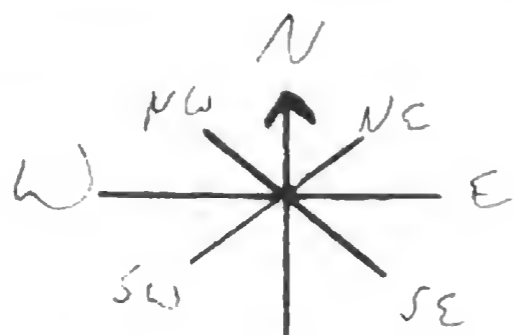
time	species	#	dir.	hgt.	remarks	loc.
1512	Wedgetail	1	E		dark	
1517	Bonin Isp.	1	SW		molting	
1527	Wedgetail	1	SE			
	Newell's S.	2	S		flying close together	
1543	Dark-rumped P	1	S		molting	
1543	Dark-rumped P	1	S		molting	
1609	Shearwater Petrel	1	SW			
1614	Dark-rumped P	1	S			
1620	Wedgetail S	1	SE		all dark	
1625	Dark-rumped P	1	SE			
1646	Wedgetail S	1	SE		dark	
1709	Wedgetail	2	NE		dark	
1715	Wedgetail	1	NW		dark molting	
1716	Bonin I.S.P.	2	SW		molting	
1720	Wedgetail S.	1	N		dark	
1742	Bulwers P	1	NW			
1754	Bonin's P	1	N			
1802	Red-tailed T.B.	1	⊙			
	Sooty Tern	1	NW			
	Petrel sp.	1	SE			
1850	end observations				came within 30 yds of ship, almost at eye level. All dark brown except for light splotches under wings along center. Flies typically petrel-like. Bill visible at close range - small & dark. medium-large chunky shaped. dark Harold's P.?	



DATE 19 June 64
Pg. # 1

time species ^S # dir. hgt. remarks loc.

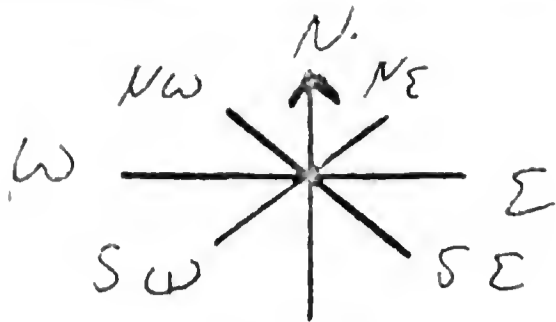
0605	Wedgetail	1			dark	
0610	begin observations					
0628	Bonin Is P.	1	S			
0635	Petrel sp.	1	NW			
0647	Wedgetail	1	N		dark	
0648	Bonin Is P.	1	N			
0658	Bonin Is P.	1	NE			
0715	wedgetail	1	S		dark	
0806	Wedgetail	2	N		dark	
	Shearwater Petrel	1	N			
0815	Wedgetail	1	W		dark	
0800	Wedgetail	1			light seen by watch	
0817	Wedgetail	1	N		light	
0824	Wedgetail	1	E		light	
	Dark-rumped P.	1	E			
0825	Wedgetail	1	NE		dark	
0829	Dark-rumped P.	1	E			
0830	Wedgetail	1	SE E		light	
0831	Wedgetail	2	E		dark	
0835	Wedgetail	3	E		2 dark, 1 light	
0845	Wedgetail	1	E		dark	
0912	Dark-rumped P.	1	E			
0917	Wedgetail	1	E		dark.	
0956	Dark-rumped P.	2	E			
1055	Wedgetail	1	E		dark	
1057	Bonin Is P.	1	N		molting	
1132	Dark-rumped Petrel	1	NW		in middle of rain squall	
1135	Bonin Is P.	1	S		not molting	
1154	Wedgetail	1	N		dark	
1158	Shear/petrel	1				
1207	Wedgetail	1	NE		dark	
1214	Wedgetail	3	NW		all dark.	} movements more directional than normal
1220	Wedgetail	5	NW		all dark	
1232	Dark-rumped P.	2	N		molting	
	Wedgetail	2			dark	



DATE 19 June 64
Pg. # 1

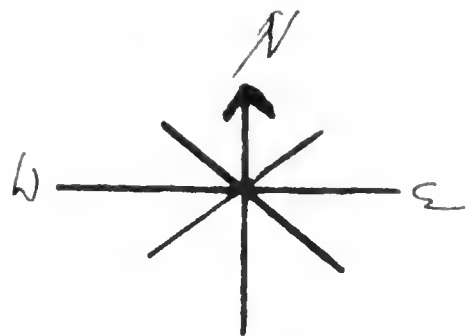
time species ^S # dir. hgt. remarks loc.

0605	Wedgetail	1			dark	
0610	begin observations					
0628	Bonin Is P.	1	S			
0635	Petrel sp.	1	NW			
0647	Wedgetail	1	N		dark	
0648	Bonin Is P.	1	N			
0658	Bonin Is P.	1	NE			
0715	wedgetail	1	S		dark	
0806	Wedgetail	2	N		dark	
	Shearwater Petrel	1	N			
0815	Wedgetail	1	W		dark	
0800	Wedgetail	1			light seen by watch	
0817	Wedgetail	1	N		light	
0824	Wedgetail	1	E		light	
	Dark-rumped P.	1	E			
0825	Wedgetail	1	NE		dark	
0829	Dark-rumped P.	1	E			
0830	Wedgetail	1	SE E		light	
0831	Wedgetail	2	E		dark	
0835	Wedgetail	3	E		2 dark, 1 light	
0845	Wedgetail	1	E		dark	
0912	Dark-rumped P.	1	E			
0917	Wedgetail	1	E		dark.	
0956	Dark-rumped P.	2	E			
1055	Wedgetail	1	E		dark	
1057	Bonin Is P.	1	N		molting	
1132	Dark-rumped Petrel	1	NW		in middle of rain squall	
1135	Bonin Is P.	1	S		not molting	
1154	Wedgetail	1	N		dark	
1158	Shear/petrel	1				
1207	Wedgetail	1	NE		dark	
1214	Wedgetail	3	NW		all dark.	} movements more directional than normal
1220	Wedgetail	5	NW		all dark	
1232	Dark-rumped P.	2	N		molting	
	Wedgetail	2			dark	



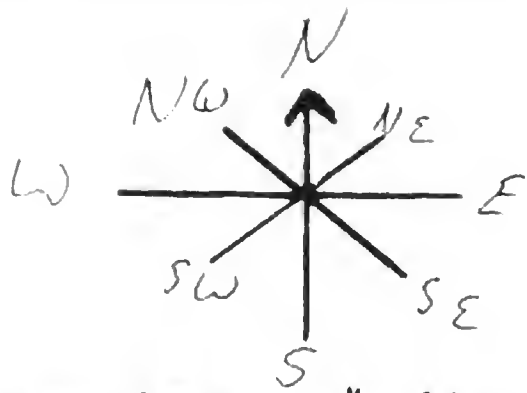
DATE 19 June 64
Pg. # 2

time	species	#	dir.	hgt.	remarks	loc.
1243	Wedgetail	1	NW		dark	} movements more directional than normal
	Bonin Is P.	1	NW			
1246	Wedgetail	1	NW		dark	
1248	Wedgetail	1	NW		dark	
1250	Wedgetail	2	NW		dark	
1252	Wedgetail	1	NW		dark	
1255	Wedgetail	1	NW		dark	
1256	Wedgetail	1	NW		dark	
1305	Wedgetail	1	NW		dark - identified by watch	
1323	Wedgetail	2	NW		dark	
1330	Sooty Tern	25±5			all dark but } feeding flock	
	Wedgetails	25±5				
1347	Wedgetails	35±5	NW		all dark wedgetails, feeding flock.	
	Sooty tern	2±1	NW			
1355	Wedgetail	1	N		dark	
FP 1420	Dark-rumped P.	1	E		seen by watch	
1500	Petrel Shearwater	1			seen by watch	
1534	Wedgetail	1	E		dark	
1558	Wedgetail	1	SW		dark	
1615	Sooty Tern	2		100ft		
1616	Wedgetail	3	N		dark - 3 of 4 showing molt signs	
1617	Brewer's P	1			seen by watch	
1618	Newell's S.	1	E		joined 4 Wedgetails	
FP 1625	Dark-rumped P.	2	N		both molting - one with light rump	
JFP 1631	Dark-rumped	1	N			
1635	Sterna	1	E		very large chunky ^{all} brown bird, pointed wings, constant slow flapping, white shafts to primaries, upper & lower seen. tail dark, slightly fan-shaped, not long. came within 75 yds	
1636	Wedgetail	1	NE		dark	
1643	Wedgetail	2	N		dark	
1644	Wedgetail	1	N		light	
1645	Sooty Tern	1	W			
1648	Wedgetail	1	N		light	
1658	Fairy Tern	1	N			
1707	Wedgetail	1	N		dark	
	White-necked P.	1	N		molting	



DATE 19 June 64
Pg. # 3

time	species	#	dir.	hgt.	remarks	loc.
1725	Sooty terns Wedgetail S	150±20 50±5	Ne	130±	feeding flock	
1727	Fairy Tern	1	Ne			
1732	Sooty Tern	6			1 immature small travelling flock	
1733	Bonin I S P	1	NW		molting	
1828	Bonin Is. P	2			Seen by watch	
1850	quit observations					



DATE 20 June 64
Pg. # 1

time species # dir. hgt. remarks loc.

0545 begin observations


0550 Wedgetail 1 N light

0620 Shearwater/Petrel 1 Seen by watch

0625 white-necked P 1 NW molting

0600 Wedgetail 1 behind ship

0655 Dark-rumped P. 1  molting

0705 White-necked P. 1 

0707 Petrel sp 2 NW D.R.P. or W.N.P.

0734 Dark Rumped P 1 W

0754 Dark Rumped P 1 S

0839 Wedgetail S 1 SW molting - dark

0925 Bonin Is. P 1 SE

0942 white-necked P 1 N. molting

0945 Wedgetail S 2 SW Light Phase

white-necked P 2 SW

1010 Newell's S 1 W

1030 Bulwers P. 1

1126 Dark-rumped P. 1 NW

1145 Bonin Is P. 1 NW

1149 Wedgetail 1 dark - behind ship

1235 Petrel sp 1 D.R.P. or W.N.P.

1440 Wedgetail 1 N Dark

1531 Wedgetail 2 N light

1535 Shear/petrel 2 N seen by watch

1536 Bulwers P 1 N

1542 Dark-rumped P 1 N molting

1730 Wedgetail 2 NW dark

1742 Shear/petrel 1 SW

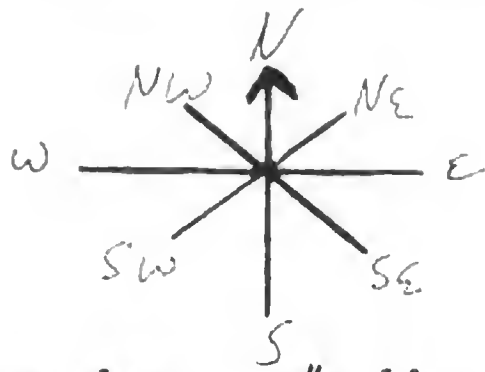
1758 white-necked P 1 W molting

Bonin Is P 1 W "

1831 Shear/petrel 1 N

1846 Shear/petrel 1 S

1855 end observations



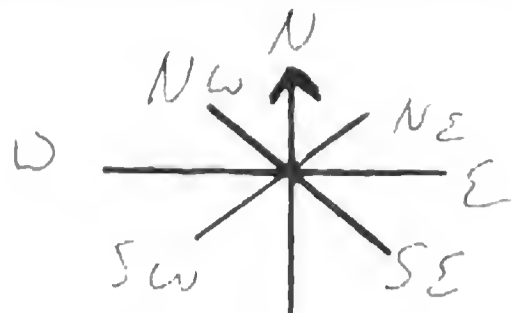
DATE 21 June 64
Pg. # 1

time species # dir. hgt. remarks loc.

0545	begin observations					
0554	Sooty Tern	3	E	50 Ft above ship	Heard a definite chirp from one.	
0602	Petrel sp	1	N		Probably dark rumped or Bonin Is.	
0629	Bonin Is P	1	S			
0641	Petrel sp	1	W		Probably Dark Rumped or Bonin Is.	
0805	Dark rumped P	1	W			
0915	Bonin Is P	1	W			
0928	Wedgetail S	1	E		Light phase.	
1032	Wedgetail	3			light	} small travelling flock
	Sooty Tern	3			immature	
	Fairy Tern	1				
1055	Fairy Tern	1	E			
1102	Bulwers P.	1	S			
1222	Bulwers P	1	N			
	Wedgetail S	1	N		Dark phase	
1227	Sooty Tern	15 ±	4		feeding flock	
	Fairy Tern	1				
1445	Skipjack school seen				birds overhead - 5-6 lbs. around 50 tons.	
1512	Wedgetail	1	N		light	
1528	shear/petrel	1				
1608	Wedgetail	1	NW		light	
1621	Wedgetail	1	W		light	
1655	Wedgetail	1			light	
1704	Wedgetail	1	N		light	
1745	Sooty Terns	60 ±	15	Ne	Feeding flock.	
	Wedgetails	25 ±	5	Ne		
1810	Wedgetail	1	NW		Light	
	Dark rumped P	1	S			
1837	Wedgetails.	3	N		light	
1855	Sooty Tern	50 ±	5		feeding	
	Wedgetail	5				
1905	end observations					

TOP
TWO

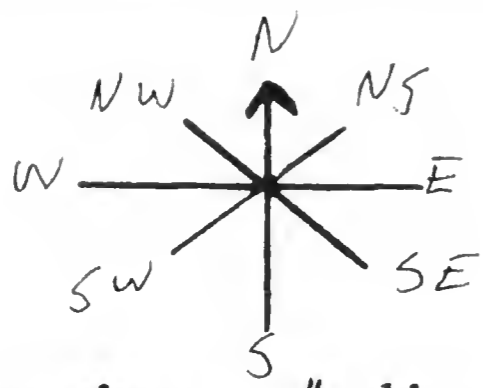
TOP



DATE 22 June 64
Pg. #

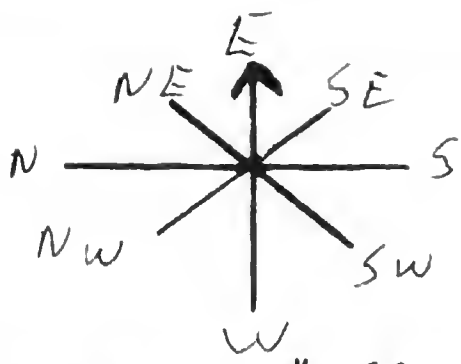
time species # dir. hgt. remarks loc.

0530	Sooty Tern	30			sighted by engineer from stern	
0510	begin observations					
0552	Sooty Tern	1	N			
0610	Wedgetail	1	S			
0614	Sooty Tern	1	S			
	Shear/petrel	1	S			
0636	Sooty Tern	3	S			
0642	Sooty Tern	1	S			
0714	White-tailed T.B.	1	SE			
0730	Shear/petrel	1			seen by watch	
0753	Shear/petrel Fairy Tern	1	W			
0831	Wedgetail	1	S		light phase	
0935	Shear/petrel	1	S			
	Sooty Tern	1	S			
0938	Sooty Tern	30 ± 2			feeding	
	Wedgetail	1				
0954	Sooty Tern	4	(9)			
1002	Sooty Tern	2	(9)			
1015	Sooty Tern	200 ± 50			} feeding flock light = sitting on water	
	Wedgetail	10 ± 5				
1033	Wedgetail	5				
1036	Fairy Tern	1	E			
1048	Harcourts S.P.	1	E			
1100	Sooty Tern	90 ± 20	SE		} Feeding flock	
	Wedgetail	15 ± 5	SE			
1115	Sooty Tern	1	SE			
1118	Sooty Tern	1	W			
1122	Sooty Tern	1	SE			
1125	Sooty Tern	2	N/E			
1130	Sooty Tern	4	SE			
1146	Wedgetails	1	N			
1155	Petrel-Shearwater	1	N			
1210	Sooty Terns	13	N		Feeding	
	Wedgetails	1	N			



DATE 22 June 64
Pg. # 2

time	species	#	dir.	hgt.	remarks	loc.
1226	Sooty Tern	89	E		scattered flock	
1241	Bulwer's Petrel	1			flying around glass ball	
1318	Red-tailed T.B.	1	⊙		adult	
1320	Sooty Tern	10	N		travelling	
1350	Harcourt's S.P.	1	N			
1537	Bulwer's P.	1	S			
BWP 1559	Bonin Is P.	1	N			
1607	Bulwers P.	1	S			
1642	Wedgetail	2			1 dark - identified by First Mate J. Liefting.	
1730	Wedgetail	1	N		light	
BWP 1758	Bonin Is P.	1				
1821	Bulwer's P.	1	S			
1907	Ended Observations					

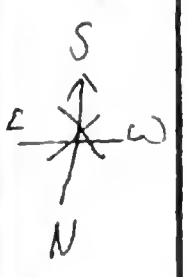


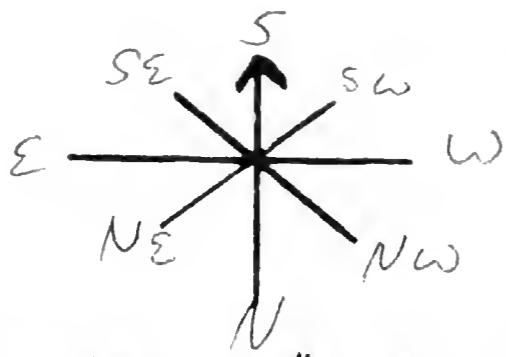
DATE 23 June 64
Pg. # 1



time species # dir. hgt. remarks loc.

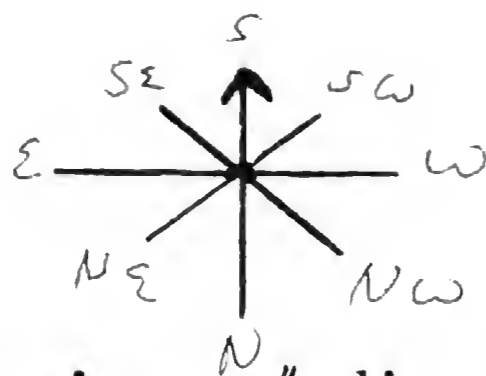
	0512	begin observations				
	0520	Wedgetail	1			Light
JFP	0547	Bonin Is P.	2	N		
	0548	Bulwers P.	1			Seen by watch
	0619	Wedgetail Bonin Is P.	1	S		Light
	0720	Bonin Is P.	1			
	0655	Wedgetail Bulwers P.	1 1			
	0730	Newell's S.	1			
	0735	Wedgetails	1			seen by watch
	0745	Sooty Tern	2	W		
	0829	shear/petrel	1	W		
	0900	Tropicbird sp.	1	S		
	0925	Bonin Is P.	1	W		
	1008	Bonin Is P.	1	SW		
	1050	Petrel Shearwater	1	SW		
	1100	Bonin Is P.	2	SW		
	1105	Bonin Is P.	1	SW		
JFP	1106	Darwinumped P.	1	SW		not molting
	1108	Bonin Is P.	1			sitting twice on water - molting heavily
	1310	White-tailed T.B.	1	(9)		
	1538	Bonin Is P.	1	E		molting
	1552	Bonin Is P.	1	E		
	1602	Bulwers P.	1	N		
	1722	Bulwers P.	1	S		
	1732	Bulwers P.	1	S		
	1735	Bulwers P. Bonin Is P.	2 1	S		molting
	1810	Harcourt's S.P.	1	N		
	1844	Bonin Is P.	1			
	1845	Sooty Tern	2			
	1850	Sooty Tern	2			1905 end observations





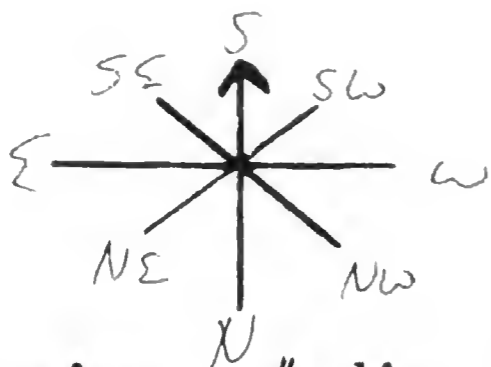
DATE 24 June 64
Pg. # 1

time	species	#	dir.	hgt.	remarks	loc.
0550	begin observations					
0600	Newell's S	1	NE			
0605	Jacger sp?	1	E		large, chunky bird size of S. Sna, brown above underparts white with brown breast band, underwings mottled brown. Pointed wings, short neck, head appeared to have much white on it. constant jaegerlike flapping, no glides. fairly close - well seen. Tail not long as Pom. Jaeger.	
0742	Bonin Is P.	1	N			
0858	Bulwer's P	1				
0916	Wedgetail	1				
0932	Wedgetail	1	S		light	
0940	Bonin Is P	1			"	
0953	Red-tailed T.B.	3	E		short tails	
1007	Tropicbird sp	2				
1015	Tropicbird sp	1				
1146	Bonin Is P	1	S			
1445	Shearwater Petrel	1	SW		Feeding Flock	
1450	sooty Terns	8	E		Light	
1510	Wedgetail P	1	SW			
1518	Peter's Shearwater	1	W			
1530	Sooty Tern	1	W			
1600	White-tailed Tropicbird	1	(e)			
1629	Sooty Tern	1	(e)		fired at but missed	
1710	Peter's Shearwater	1	W			
1724	Wedgetail	1	NW			
1810	Bonin Is P	1	S			
1845	end observations					



DATE 25 June 64
Pg. # 1

time	species	#	dir.	hgt.	remarks	loc.
0537	begin observations					
0546	Bonin Is. P	1	N		New plumage? from a distance it showed up <u>very white</u>	
0604	Dark rumped P	1	W			
0612	Sooty Terns	20±5			Feeding flock - The birds were a long ways out, but they were all white underneath with a more clear cut distinction between white and dark than is shown on a wedgetail, also they had tighter and steeper wet sand banks.	
	Dark rumped or Bonin? Shear/petrel	30±5	W			
0621	Hercules Stom P	1	NW			
0635	wedgetail	1	W		light	
0640	Shearwater - Petrel	2	S		Seen by watch	
0658	Shearwater - Petrel	1	SW			
0715	Shearwater - Petrel	5	SW		Feeding flock, either Bonin Is. or Dark rumped Petrel	
0722	Dark rumped P	1	W			
0810	Petrel sp	3				
0820	petrel sp	1			seen by watch	
0843	petrel/shear	1	S		"	
0846	Dark rumped?	1	N		molting	
0847	petrel sp	1				
0848	White-necked P	1	N		molting	
0850	white-necked P	1	N		"	
0853	Bonin Is P	1	W		"	
0855	petrel sp	1			DRP or WNP	
0900	Newell's S	1				
0902	Dark rumped P	1	W		molting	
0910	Petrel sp.	2	W			
0911	White-necked P	1	NW		molting	
0913	petrel sp	1	NW			
0915	shear/petrel	1	SW			
0918	Red-tailed T.B.	1	S			
0929	Sooty Shear	1	NW			
0931	Petrel sp	1	NW		silver lining sea DRP or WNP	
0934	White-necked P	2	SE		molting	
0955	Dark rumped P	3	SW			
	wedgetail	1	SW			
1000	Petrel - Shearwater	1	S			
1012	Bulwer's Petrel	1	NW			
1028	wedgetail	1	S		light	



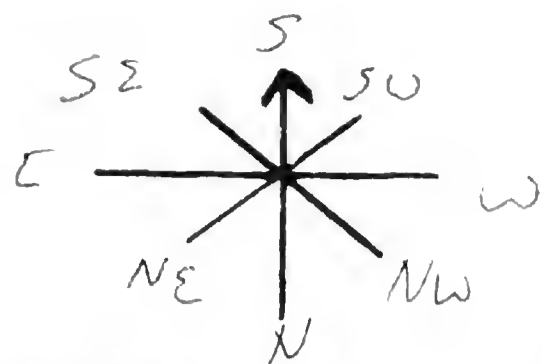
DATE 25 June 64
Pg. # 2

time species # dir. hgt. remarks loc.

1107	Shear/petrel	2			
1303	Shearwater + Petrel	1	S		Seen by watch
1312	Dark rumped P	1	SW		
1325	White-necked P	1	NW		
1337	Wedgetails	1			Light
1340	Wedgetails	1			Light
1344	Wedgetails	1			Light
1347	Wedgetail	1			Light
1447	Bulwers P.	1			
1452	Sooty Tern	8			
	Wedgetail	2			
	Dark rumped P	1			small feeding flock
	Bonin Is P.	1			
	White-necked Petrel	2			
1502	White-necked Petrel	1	W		molting
1515	Bonin Is P	1			sitting on water, molting
1420	Red-tailed T.B.	1			seen from stern
1545	Bonin Is P	1	W		
	Dark rumped	1	W		
1546	Sooty Terns	300±	900 W		
	Shearwater sp	200±	100 W		Probably wedgetails, feeding flock
	Petrel				
1550	White-necked P	1	NW		
1552	Petrel sp.	2	NW		DRP or WNP
1556	Shearwater-Petrel	1	SW		Seen by watch
1601	Shearwater Petrel	2	SW		
1625	Sooty Terns	30±	5 W		Feeding flock.
	Petrel-Shearwater	15±	5 W		
1634	Wedgetail	1	NW		Light
1715	Bonin Is. Petrel	1	W		Light
1720	Wedgetail	1	SW		
1747	Bonin Is P.	1	SW		Light
1752	Bonin Is P.	1	W		
1753	Wedgetail	1	NW		Light
1845	end observation				

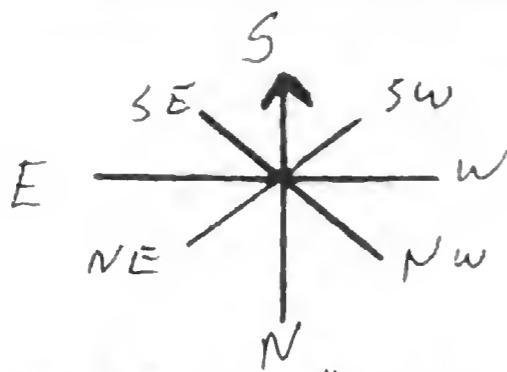
15
12
14
10
17
358
257

683



DATE 26 June 64
Pg. # 1

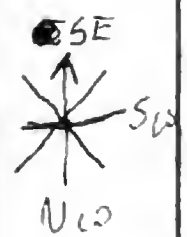
time	species	#	dir.	hgt.	remarks	loc.
0535	begin observations					
0552	Newell's Shear	1	E		primaries missing on both sides - molting?	
0605	Dark-rumped Petrel	1	SE			
0609	Dark-rumped P.	1	S			
0611	Dark-rumped P.	1	S			
0612	Dark-rumped P. White-headed P.	3 1	∩		behind ship	
0615	White-necked P.	2	∩		behind ship	
0617	Dark-rumped P.	1	∩			
0618	Dark-rumped P.	1	-			
0619	Dark White-headed P.	1			landed in water 100ft from ship and started to chew on fish or squid just below surface. As it took	
0620	Petrel sp.	2			off again pink legs & black lower 2/3 of feet clearly visible, also bill. Not molting - plumage fresh	
0630	Sooty Tern Wedgetail Shearwater/ Petrel	4 2+ 25 ±5			} feeding flock	
0632	Petrel sp	6	S		travelling	
0634	Dark-rumped P.	1	S			
0642	Wedgetail	1	S			
0645	petrel sp	1	-		dark	
0650	Petrel sp	1	S			
0709	Bonin Is P.	1	SW		molting - landed on water	
0712	Bonin Is P.	1	NW		new plumage, not molting	
0725	Bonin Is P.	1	W		" " " "	
0728	petrel/shear	2	N			
0731	Dark-rumped P.	1	W			
0732	Newell's S.	1	W			
0733	Red-tailed T.B.	1	W			
0758	Bonin Is P.	1	S		sat in water eastern of ship	
0820	Petrel sp.	1	SW			
0846	Bonin Is P.	1	S		was sitting in water off bow	
0852	white-necked P.	1	S			
0853	Dark-rumped P.	1	SW			
0902	Dark-rumped P.	1	NW		was sitting on water	
0905	Bonin Is P.	1	SW		sitting on water - molting	
0922	White-necked P.	1	S			
0931	white-necked P.	1	NW			
0941	Tern sp ?	1	E		The bird had a tern like flight with ^{slightly} pointed wings. The bird was all dark with a lighter bill. Flew about 75ft above stern of ship, heading directly East. Bill was straight and somewhat lighter at base	



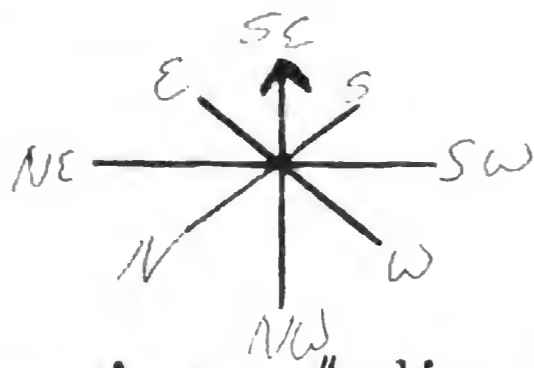
DATE 26 June 64
Pg. # 2

time species # dir. hgt. remarks loc.

0951	whitenecked P	1	W		
0952	white necked P	1	E		
1010	Sooty Tern	1	SW		immature
1020	Bonin Is P.	2	SW		molting
1042	Bonin Is P	1	N		"
1100	Bonin Is P	1	-		" sitting on water
1135	Bonin Is. P	1	S		
1140	Bonin Is P	2	SW		
1150	Petrel Shearwater	25	SE ± S		breeding flocks
	Sooty Terns	25	± S		
1158	Bonin Is P	1	SW		
1210	Petrel-Shearwater	1	NE		
1215	Dark-rumped P.	1	E		
1227	Bonin Is P	1	S		
1233	Bonin Is P.	1	NW		not molting, new plumage
1237	Red-tailed T.B.	1	⊙		short tail
1422	Bonin Is P	1			
1507	Dark-rumped P.	1	SW		not molting
1515	Wedgetail	1	SW		dark-molting
1517	Bonin Is P.	1	SW		not molting
1520	petrel/shear	1	SW		seen by watch
1525	petrel/shear	1	SW		
1529	Wedgetail	1	N		dark
1532	Dark-rumped P.	1	N		
1535	Bonin Is P.	1	S		not molting
1656	Dark-rumped P	1	SW		
1702	Dark-rumped P	1	NE		
1715	Whitenecked P	1	E		
1717	Dark-rumped P	1	S		
1720	Shearwater Petrel	1	NE		
1802	Wedgetail S.	1	SE		light!
1820	Newell's S.	1			sitting on water
1930	Final observations				



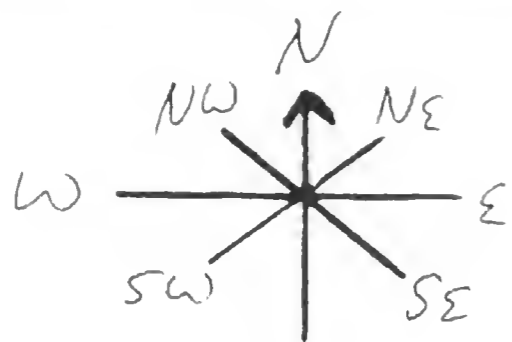
12
19
30
18
10
11
246
146



DATE 27 June 64
Pg. # 1

time species # dir. hgt. remarks loc.

0540	begin observations					
0546	Bulwers P	1	SW		seen by watch	
0558	Dark rumped P	1	E			
0612	white necked	1	E			
0617	Shearwater Petrel	1	S			
0630	Sooty Terns	4	S		feeding	
	Wedgetails	2	S			
0631	Wedgetail	1	SW		dark.	
0634	Wedgetail	2	S		dark	
0637	Sooty Tern	1	N			
0639	Dark rumped P	1	NW			
0641	Dark rumped P	1	NE			
0642	white necked P	1	SW			
0645	Wedgetail	1	W		dark	
	Bonin Is P	2	W			
0650	Petrel sp.	1	SW		either WNP or DAP	
0652	Wedgetail	1	E		dark	
0659	Wedgetail	1	SE		dark	
	Dark rumped	1	SE			
0700	Wedgetail	1	E		dark	
0702	Bonin Is P	3	SW			
	White necked P	1	SW			
	Shearwater Petrel	1	SW		- may have been Pink-footed S. - flapped more like jaeger - light underneath - underwing mostly light seen by Ternite	
0707	Wedgetails	2	N		Dark Phase	
0708	Bonin Is P	1	NE		Seen by watch	
0709	Sooty Tern	1	SE			
0715	Bonin Is P	2	SW			
0720	Bonin Is P	1	S		seen by watch	
0730	Bonin Is P	3				
0734	Wedgetail	2			} seen by watch	
	wedgetail	1				
0742	Dark rumped	2				
0807	Bonin Is P.	1	SW		molting	
0815	Dark rumped P.	1	SW		molting	
0845	Bonin Is P.	1	NW			



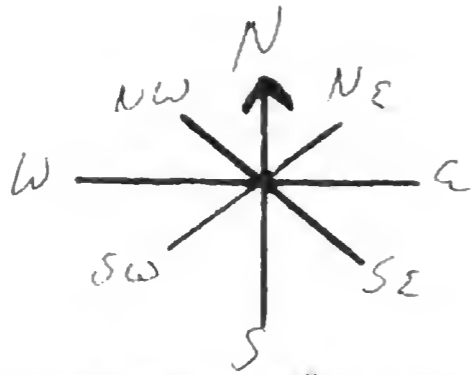
DATE 27 June 64
Pg. # 2

time species ^S # dir. hgt. remarks loc.

0856	Wedgetail S.	1	W		dark	
1000	Bonin Is P.	1	NW			
1044	Shearwater Petrel	1	NW		The captain says it was all dark. I just saw the back of it and the back was dark. It was smaller than a wedgetail, about the size of a Bonin Is. P. The captain thinks it is a Christmas Is. S.?	
1201	White-necked P shear/petrel	1 1	N			
1211	Wedgetail S	1	NW			
1217	Wedgetail S	1	E		dark	
1218	Bonin Is. P.	1	W			
1230	Dark-rumped P	2	NE			
1256	Dark-rumped P	2	W			
1302	Bonin Is P.	1	W			
1347	Bonin Is P. Dark-rumped P	1 2	SW			
1402	Shear/petrel	1	SW		seen by watch	
1410	Bonin Is P.	1	E			
1428	Bonin Is P.	1	N			
1432	Petrel sp.	1	W		seen by watch	
1435	Dark-rumped P	1	SE		moulting heavily	
1510	Dark-rumped P.	1	E		"	
1550	Bonin Is P.	1	E		new plumage	
1625	Dark-rumped P	1	NE			
1650	Bonin Is P.	1			seen by watch.	
1706	Petrel sp	1	SE			
1720	shear/petrel	1			seen by watch.	
1758	Shearwater Petrel	1	SW			
1830	Dark-rumped P.	1	W		new plumage	
1835	end observations					

21
17
22
17

77



DATE 28 June 64

Pg. # 1

time species # dir. hgt. remarks loc.

0530 begin observations

0643 Shear/petrel 1

0722 Bonin Is P 1 W

Molting

Dark-rumped P.

"

0742 Shear/petrel 1 W

seen by watch

0750 Shear/petrel 1 W

seen by watch

0802 Bonin Is P 1 W

0817 Dark-rumped P 1 N

molting

White-necked P

"

0830 Petrel sp 1

0859 Dark-rumped P 1 NW

"

0905 Bonin Is P 1 W

1012 Bonin Is P 2 W

1014 Bonin Is P 1 W

1037 Red-tailed T.B. 1

sitting in water

1045 Bonin Is P 1 W

sitting on water

1052 Shear/petrel 1 W

1058 Shear/petrel 1 W

1102 Dark-rumped P 1 W

1144 Bonin Is P 1 W

1212 Bonin Is P 1 W

1223 Dark-rumped P 1 N

1256 Dark-rumped P 1 W

1313 Dark-rumped P 2 W

1328 Bonin Is Petrel 1

sitting in water

1340 Bonin Is P 1

seen by watch

1358 Dark-rumped P 3

"

1424 Sooty Terns 2 NW

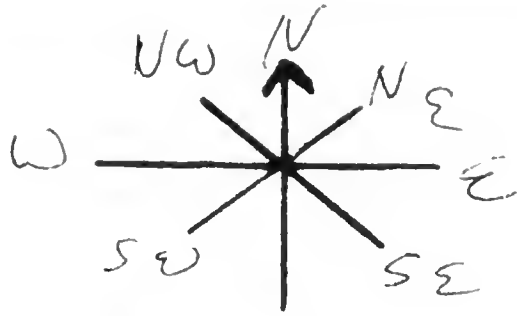
~~Shear/petrel~~
Shearwater Petrel 1 NW

1426 Shearwater Petrel 3 SW

1437 Dark-rumped P 1 NW

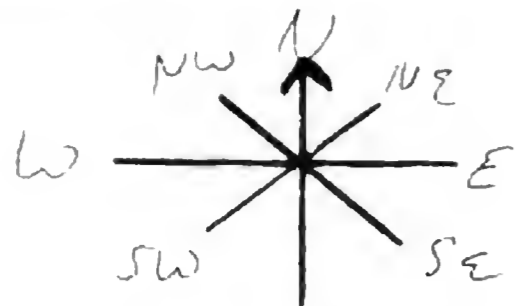
1525 Bonin Is P 1 SE

1550 Shear/petrel 1 NW



DATE 28 June 69
Pg. # 2

	time	species	#	dir.	hgt.	remarks	loc.
JFP	1612	Dark-rumped P.	1	NW			
JFP	1642	Dark-rumped P.	1			seen by first mate	
JFP	1717	Dark-rumped P.	1	NE			
BWP	1719	Bonin Is P.	1	NW			
	1723	Bulwers P.	1	NW		seen by watch	
JFP	1725	Dark-rumped P.	2	NW			
BWP		Bonin Is P.	1	W			
JFP	1727	Dark-rumped P.	2	NW			
BWP		Bonin Is P.	2	NW			
		Shearwater Petrel sp.	1	NW		either DPP or BIP	
	1735	Shear/petrel	1	W			
JFP	1738	Dark-rumped P.	1	W			
JFP	1803	Dark-rumped P.	1	W			
JFP/DRP	1831	Dark-rumped P.	2	S		1 new plumage, 1 molting	
JFP	1840	end observations					



DATE 29 June 64
Pg. # 1

time species ^S # dir. hgt. remarks loc.

0500 begin observations

0551 Dark rumped P 1 W

molting?

0553 Bonin Is P 1 NW

0631 Petrel sp. 1 NW

seen by watch

0758 Shearwater Petrel 2 NW

0808 shear/petrel 1 W

seen by watch

0817 Dark-rumped P. 4

3 sitting on water molting

0819 Dark-rumped P. 2

1 sitting in water molting

0831 Dark-rumped P. 1

seen by watch

0840 Bonin Is P 1 N

0924 Dark-rumped P 1 W

0934 ~~Dark-rumped P~~ Petrel sp. 2

satin water - seen by watch

1051 Dark rumped P 1 SE

molting

1106 Petrel sp 1 SW

1151 shear/petrel 1 N

1156 shear/petrel 1

1258 Dark-rumped P 5 N

molting, 1 sitting on water - no flock - scattered

1305 Dark-rumped P 1

seen by watch

1315 Wedgetail S. 1 W

dark

1404 Dark-rumped P 1 E

1440 Dark-rumped P 4 E

Wedgetails 4 E

Shearwater Petrel 3 E

dark } Feeding - D.R.P. (2) molting

1606 Dark-rumped P 2 W

molting

1614 Wedgetail 1 NW

light

1616 Dark-rumped P 2 N

molting

Shear-petrel 1

1632 Wedgetail 1 E

dark

1714 Wedgetail 1 NW

dark

1729 Dark-rumped P 1 SW

First seen by 1st mate

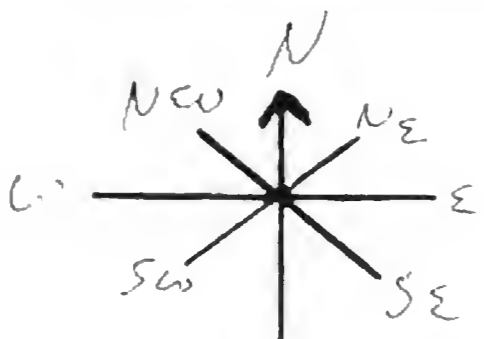
1715 bird sp ~~1~~

seen by engineers - brown, chunky with thick wings
small bill! Flapped hard. ?

1819 Dark-rumped P. 1 N

1850 end observations

300
1719

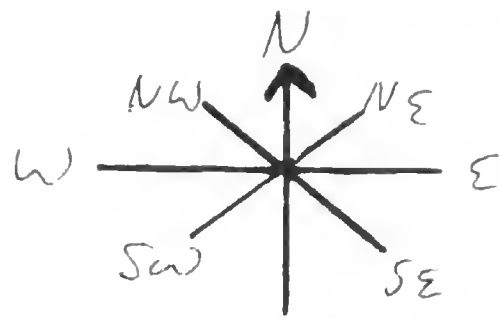


DATE 30 June 64
Pg. # 1

time species # dir. hgt. remarks loc.

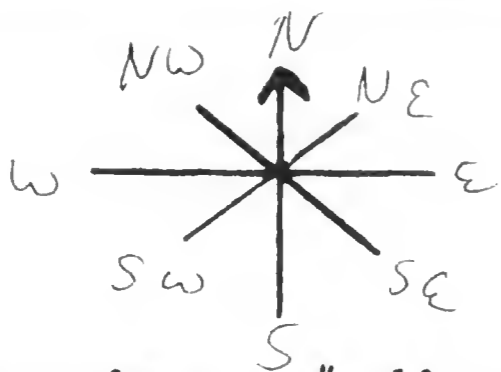
0515	begin observations					
0520	Dark-rumped P	1	W			
0540	Dark-rumped P	1			sitting in water. didn't flush at approaching ship -	
0547	wedgetail S.	1	N		passed 75 yds to port	
0640	shear/petrel	1			light	
0710	wedgetail	1	E			
0722	shear/petrel	1	S		light	
0728	Dark-rumped P	1	N			
0731	Bonin Is P	1	W			
0745	Shear - Petrel	1	NW		seen by watch	
0756	Dark-rumped P	2	NW			
0802	Bonin Is P	1	NW			
0810	Dark-rumped P	1	NW		Sitting on water	
0814	Dark-rumped P	1	N		Sitting on water, molting	
	wedgetail S	1	NW		light	
	Dark-rumped P	1	NE			
0819	Dark-rumped P	3	N		sitting on water, molting	
0820	Petrel sp.	3	W		sitting on water, never flew	
0836	Shear - Petrel	2	NW		seen by watch	
0835	Dark-rumped P	1	NW		Sitting on water.	
0840	Sooty Terns?	100+	10 W		Feeding, long distance off.	
	Shear - Petrel.	50+	10 W			
0840	Shear - Petrel	1	NW			
0905	Dark-rumped P	1	W			
0906	wedgetail	2	E		light	
0915	Dark-rumped P	4	W		molting, sitting on water	
0916	wedgetail	2	NW		light	
0917	Dark-rumped P	2	NW		sitting on water, primaries showing when they took off.	
0920	Dark-rumped P	1	W		sitting on water, didn't fly	
0925	Fairy Tern?	1	NW		seen by watch - George said it was small white small bird	
0931	Dark-rumped P	1	W		seen by Captain.	
0942	Dark-rumped P	1	NE		molting	
1013	Dark-rumped P	4	E		at least 2 on water	
1025	Dark-rumped P	1	W		new plumage	
1055	Dark-rumped P	1	W		molting	

10
14
33
~~69~~
104
R23



DATE 30 June 64
Pg. # 2

time	species	#	dir.	hgt.	remarks	loc.
1045	Dark-rumped P	1	W		sitting on water - molting	
1051	Dark-rumped P	1	W		molting	
1156	Bulwers P	1	NW		seen by watch	
1157	Shearwater Petrel	1	NW			
1300	shear/petrel	1			seen by watch	
1306	shear/petrel	1	W		"	
1316	Shear - Petrel	1	NE			
1410	Bonin Is P.	1	E		not molting	
1415	Sooty Tern	4	⊙		feeding flock	
	Wedgetail	4	⊙			
1435	Dark-rumped	1	S		molting	
1436	Bonin Is P.	1	W		new plumage	
1500	Wedgetail	1	⊙		light	
1501	White-tailed TB	1	⊙		light.	
1651	Wedgetail	1	E			
1732	Dark-rumped P	1	NW			
1746	Dark-rumped P	1	E		molting	
1810	shear/petrel	1	W			
1817	shear/petrel	1	W			
1840	Wedgetail	1	E		dark	
1845	end observations					



DATE 1 July 64
Pg. # 1

time species # dir. hgt. remarks loc.

0510 begin observations

0730 Wedgetail 1 W light

0905 Wedgetail 1 SE light

0918 Wedgetail 3 W light

0931 Wedgetails 4 S light - sitting on water

1108 Bulwers P 1 S identified by Ternite

1135 Bulwers P 1 S

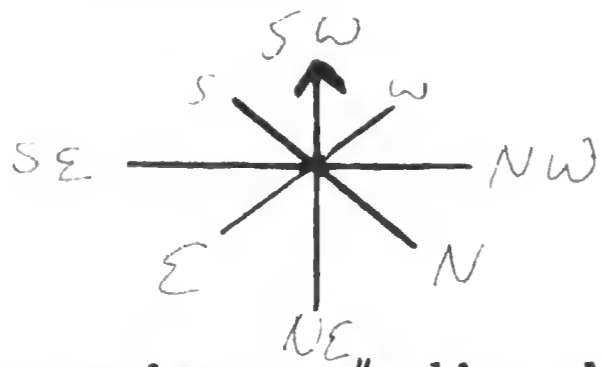
1239 Wedgetail 1 N light

1446 Petrel-Shearwater 1 W seen by watch

1350 Wedgetail 1 W light

1706 Red Tailed Tropicbird 1 seen by watch -

1855 end observation



DATE 2 July 64
Pg. # 1

time species # dir. hgt. remarks loc.

0520 begin observations

0701 ^{White-tailed Tropicbird} ~~White-tailed Tropicbird~~ 2 (9) long tails

0740 Shear/petrel 1 NW seen by watch

0853 Bulwers P 1 SE looked all dark - long distance out

0854 ~~Shear/petrel~~ Petrel 1 SE light

1147 Wedgetail 1 W

1240 Bulwers P 1 SE

1250 Wedgetail 1 SE seen by watch

1454 Bulwers P 2 SE seen by Termite

1501 Bulwers P 1 SW " " "

1546 Wedgetail 1 NE light

1724 Shear-Petrel 1 SW

1728 Shear/petrel 1 NW

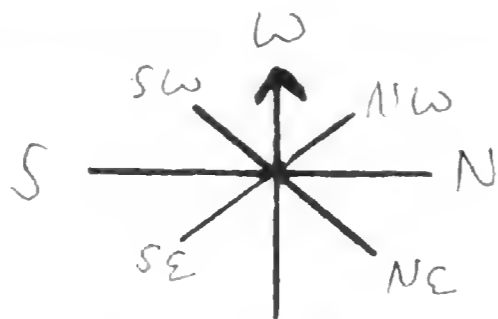
1754 Brown T. S. P 1 NW new plumage

1800 Wedgetail S 1 NW light

1826 Wedgetail S 1 S light

1834 Shear-Petrel 1 S seen by watch

1659 End Observations



DATE 3 July 64
Pg. # 1

time species # dir. hgt. remarks loc.

0550 begin observations

0558 Wedgetail 3 S

0530? Petrel-shear 5

0615 Wedgetail S 3

0617 Sooty Terns 2 E

0650 Bonin Is P 1 S

0710 Bulwers P 1 SW

0740 Shear-petrel 4

1045 Wedgetail 2 SW

1103 Wedgetails 2 E

1104 Bonin Is P 1

1111 Harcourt's SP. 1 S

1120 Bulwers P 1 S

1125 Wedgetail 1 S

1135 Shear/petrel 1 SE

1140 Wedgetail 5 SW

1141 Bulwers P 1 S

1205 Frigatebird 2 (S)

1635 Wedgetail 3 (S)

1655 Wedgetail 1 S

1706 wedgetail 1 S

1802 wedgetails 2 SW

1830 Bonin Is P 1 SW

1920 End of observations

light

seen by watch - not in a flock

2 light, 1 dark

seen by watch

light

light

seen by watch

light

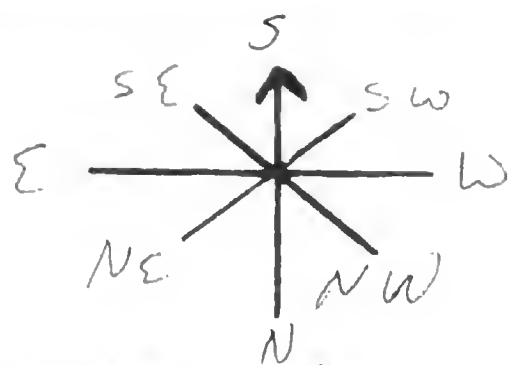
light following ship - not flooring

1 adult 1 imm.

light

light

light



DATE 4-July 64
Pg. # 1

time species # dir. hgt. remarks loc.

0545 Begin Observations

0603 Wedgetails 3 \sum light

0607 Wedgetail 1 \sum "

0610 Bonin Is P 1 W

0622 Wedgetail 1 sitting on water

0623 Wedgetail 2 following ship

0625 Wedgetail 2

0640 Wedgetail 1 now 5 following ship

0641 Shear/petrel 1 now 6 way off bow - seen by watch.

0646 Sooty Tern 1 N

0647 Wedgetail 1 seen by watch

0649 Bonin Is. P. 1 W

0656 ~~Shear/petrel~~ 1 SW

0706 Bonin Is P. 1 NW

0715 Wedgetail 3 W

0725 Sooty Tern 2

0735 Dark-rumped P. 1 molting - seen by watch

0740 Wedgetail 1

0750 Sooty Tern 2 SW ~~seen~~ light

0759 Wedgetail 1 S seen by watch

0803 Shear-Petrel 1 W me sitting on water

0807 Bonin Is P 1 W

0826 Bonin Is P 2 SW \sum \sum

Dark-rumped P 1 SW

0830 Bonin Is P 1 SW ~~light~~ long ways away

0845 Wedgetail 4 W seen by watch

0850 Bonin Is P 1 S light

0853 Shear-Petrel 1 W seen by watch

0903 Wedgetail 1 SW light

0919 Bulwers P 1 SE seen by watch

0932 Shear-Petrel 1 SW

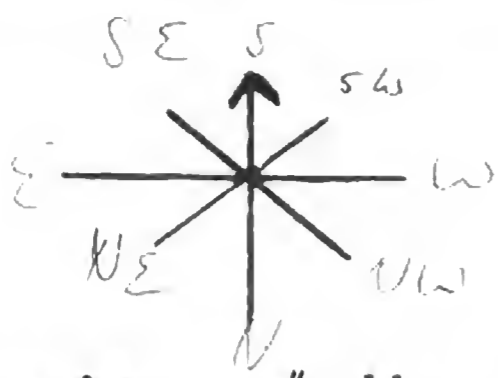
0933 Bonin Is P 1 W light

Wedgetail 1 W light

0937 Bonin Is P. 1 SW

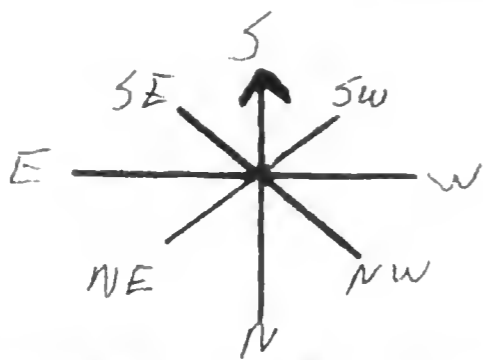
0943 Wedgetail 1 SE light

0949 Shear/petrel 1



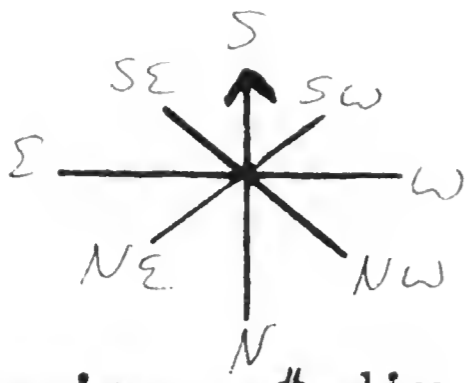
DATE 4 July 64
Pg. # 2

time	species	#	dir.	hgt.	remarks	loc.
0953	Dark-rumped P.	1	N		new plumage	
0955	Bonin Is Petrel	1	SE		molting	
0958	Tropicbird sp	1	N			
1010	Bonin Is Petrel	1	N		new plumage	
1012	Bonin Is P.	1	SW			
1017	Wedgetail S.	1	S		light	
	Bonin Is P.	1	S			
1022	Shear/Petrel	1	E			
1041	Shear/petrel	1				
1050	White tailed Tropicbird	1			sitting on water.	
1104	Bonin Is P	1	NE			
1123	Wedgetail	1	W		light	
1124	Shear-Petrel	1	SW			
1126	Sooty Tern	1	SW		Light } Feeding Flock. Very close to ship	
	Wedgetails	6	SW			
	Bonin Is P	2	SW			
	Dark-rumped P	1				
1135	Wedgetail	1	S		Light	
1140	Wedgetail	1	S		Dark. Very close	
1145	Red Tailed Tropic Bird	1	S			
1150	Bonin Is P	2	SE			
1155	Shear-Petrel	1	W			
1250	Bonin Is P.	1	NE		new plumage	
1420	Sooty Tern	2	SE			
1425	Wedgetail	1	NE		Light	
1442	Wedgetail	2	W		Light	
1450	Wedgetail S	2	NE		Light	
1454	Wedgetail S	1	W		Light	
1456	Wedgetail S	2	S		Light	
1458	Wedgetail S	4	W		Light. Sitting in water eating. Ship passed within 30 ft of them before they flew, then they returned to same spot. One of them had something in its bill, looked like a part of a squid?	
1505	Wedgetail	1	SE		Light	
1507	Wedgetail	2	W		Light. Sitting on water, other one kept flying low and dipping but not bill in water	
1511	Wedgetail	1	W		Light	



DATE 4 July 64
Pg. # 3

time	species	#	dir.	hgt.	remarks	loc.
1517	Wedgetail	1	SW		Light	
1544	Wedgetail	2	S		light	
1615	Red-tailed T.B.	1	NE			
1617	Sooty Tern	1	N			
1620	Wedgetail Shear/petrel	1	W			
1633	Wedgetail	1	S			
1700	Sooty Tern	300 ± 50			adults + immatures - 1 collected	
	Wedgetail	100 ± 25			all light 1 collected band # 615-15018	
	Dark-rumped P.	1			new plumage feeding on 4 or 5 lb skipjack	
	Frigate	1			adult male - collected	
	Fairy Tern	1				
	Pomarine Jaeger?	1				
1720	Sooty Tern	1	S		chasing Sooty Tern	
1735	Sooty Tern	100 ± 25				
	Wedgetail	50 ± 25			feeding flock	
	Frigate	2				
1740	Wedgetail	2				
1742	Sooty Tern	1				
1800	Sooty Tern	35 ± 5			feeding flock	
	Wedgetail	25 ± 10				
1805	Sooty Tern	3	S			
1807	Wedgetail	2	N			
1811	Wedgetails	2	S		transiting	
	Sooty Tern	3				
1814	Sooty Tern	250 ± 50			feeding	
	Wedgetail	75 ± 25				
	Dark-rumped P.	1			new plumage	
1818	Sooty Tern	100 ± 50			feeding	
	Wedgetail	50 ± 25				
1820	Sooty Tern	1				
1830	Wedgetail	1				
1834	Sooty Tern	3				
1850	Sooty Tern	100 ± 25				
	Wedgetail	25 ± 10				



DATE 4 July 64
Pg. # 4

time	species	#	dir.	hgt.	remarks	loc.
1854	Wedgetail	1				
1856	Wedgetail	3			travelling	
	Sooty Tern	6				
1900	Sooty Tern	1	S			
1902	Bonin IsP.	1	E			
1925	land observation					

SI-MNH-955b
3-4-64

SMITHSONIAN INSTITUTION
DIVISION OF BIRDS
AT SEA SURVEY CHART B

DATE 15 June 64

Time at sunrise ¹⁵⁰⁰ = Position at sunrise = 21° 19' N 157° 58' W

Time at sunset ¹⁹⁰⁹ = Position at sunset = 20° 47' N 157° 26' W

Miles traveled from 0000 hours to sunrise =

Miles traveled from sunrise to sunset = 44 mi

Miles traveled from sunset to 2400 hours = 32 mi

TIME OF FIX	TYPE OF FIX	LONGITUDE	LATITUDE
-------------	-------------	-----------	----------

1.

2.

3.

4.

5.

6.

DATE 16 June 64

Time at sunrise ⁰⁵⁵⁰ = Position at sunrise = 19° 14' N 157° 00' W

Time at sunset ¹⁹⁰³ = Position at sunset = 17° 14' N 157° 00' W

Miles traveled from 0000 hours to sunrise = 68 mi

Miles traveled from sunrise to sunset = 120

Miles traveled from sunset to 2400 hours = 50

TIME OF FIX	TYPE OF FIX	LONGITUDE	LATITUDE
-------------	-------------	-----------	----------

1.

2.

3.

4.

5.

6.

SI-MNH-955b
3-4-64

SMITHSONIAN INSTITUTION
DIVISION OF BIRDS

AT SEA SURVEY CHART B

DATE 17 June 64

Time at sunrise = ⁰⁵⁵⁸ Position at sunrise = 15° 3.8' N 157° 00' W

Time at sunset = ¹⁸⁵⁶ Position at sunset = 13° 25' N 157° 00' W

Miles traveled from 0000 hours to sunrise = 46 mi

Miles traveled from sunrise to sunset = 133

Miles traveled from sunset to 2400 hours = 33

TIME OF FIX	TYPE OF FIX	LONGITUDE	LATITUDE
-------------	-------------	-----------	----------

1.

2.

3.

4.

5.

6.

DATE 18 June 64

Time at sunrise = ⁰⁶⁰⁶ Position at sunrise = 11° 40' N 157° 00' W

Time at sunset = ¹⁸⁴⁴ Position at sunset = 10° 45' N 155° 27' W

Miles traveled from 0000 hours to sunrise = 72

Miles traveled from sunrise to sunset = 116

Miles traveled from sunset to 2400 hours = 54

TIME OF FIX	TYPE OF FIX	LONGITUDE	LATITUDE
-------------	-------------	-----------	----------

1.

2.

3.

4.

5.

6.

SI-MNH-955b
3-4-64

SMITHSONIAN INSTITUTION
DIVISION OF BIRDS
AT SEA SURVEY CHART B

DATE 19 June 64

Time at sunrise = ⁰⁵⁵⁶ Position at sunrise = ^{14°35'N 154°02'W}

Time at sunset = ¹⁸⁴² Position at sunset = ^{12°07'N 154°03'W}

Miles traveled from 0000 hours to sunrise = ^{46 mi}

Miles traveled from sunrise to sunset = ^{132 mi}

Miles traveled from sunset to 2400 hours = ^{54 mi}

TIME OF FIX	TYPE OF FIX	LONGITUDE	LATITUDE
1.			
2.			
3.			
4.			
5.			
6.			

DATE 20 June 64

Time at sunrise = ⁰⁵⁴⁸ Position at sunrise = ^{13°57'N 154°00'W}

Time at sunset = ¹⁸⁵¹ Position at sunset = ^{16°02'N 154°01'W}

Miles traveled from 0000 hours to sunrise = ⁵⁶

Miles traveled from sunrise to sunset = ¹²⁵

Miles traveled from sunset to 2400 hours = ⁴¹

TIME OF FIX	TYPE OF FIX	LONGITUDE	LATITUDE
1.			
2.			
3.			
4.			
5.			
6.			

SI-MNH-955b
3-4-64

SMITHSONIAN INSTITUTION
DIVISION OF BIRDS

AT SEA SURVEY CHART B

DATE 21 June 64

Time at sunrise = 0541 Position at sunrise = 17° 32' 154° 00'

Time at sunset = 1858 Position at sunset = 19° 47' 153° 56'

Miles traveled from 0000 hours to sunrise = 49 mi

Miles traveled from sunrise to sunset = 135 mi

Miles traveled from sunset to 2400 hours = 36

TIME OF FIX	TYPE OF FIX	LONGITUDE	LATITUDE
-------------	-------------	-----------	----------

1.

2.

3.

4.

5.

6.

DATE 22 June 64

Time at sunrise = 0534 Position at sunrise = 21° 31' 154° 00'

Time at sunset = 1905 Position at sunset = 23° 32' 153° 53'

Miles traveled from 0000 hours to sunrise = 68

Miles traveled from sunrise to sunset = 126

Miles traveled from sunset to 2400 hours = 37

TIME OF FIX	TYPE OF FIX	LONGITUDE	LATITUDE
-------------	-------------	-----------	----------

1.

2.

3.

4.

5.

6.

SI-MNH-955b
3-4-64

SMITHSONIAN INSTITUTION
DIVISION OF BIRDS
AT SEA SURVEY CHART B

DATE 23 June 64

Time at sunrise = ⁰⁵²³ Position at sunrise = $23^{\circ}31'N$ $152^{\circ}16'W$
Time at sunset = ¹⁸⁴¹ Position at sunset = $22^{\circ}27'N$ $150^{\circ}59'W$
Miles traveled from 0000 hours to sunrise = 60
Miles traveled from sunrise to sunset = 139
Miles traveled from sunset to 2400 hours = 41

TIME OF FIX	TYPE OF FIX	LONGITUDE	LATITUDE
1.			
2.			
3.			
4.			
5.			
6.			

DATE 24 June 64

Time at sunrise = ⁰⁵²⁵ Position at sunrise = $20^{\circ}42'N$ $150^{\circ}56'W$
Time at sunset = ¹⁸⁴⁵ Position at sunset = $18^{\circ}35'N$ $151^{\circ}03'W$
Miles traveled from 0000 hours to sunrise = 64
Miles traveled from sunrise to sunset = 127
Miles traveled from sunset to 2400 hours = 52

TIME OF FIX	TYPE OF FIX	LONGITUDE	LATITUDE
1.			
2.			
3.			
4.			
5.			
6.			

SI-MNH-955b
3-4-64

SMITHSONIAN INSTITUTION
DIVISION OF BIRDS

AT SEA SURVEY CHART B

DATE 25 June 64

Time at sunrise = ⁰⁵³² Position at sunrise = 16° 56' N 150° 00' W
Time at sunset = ¹⁸²⁷ Position at sunset = 14° 33' N 150° 10' W
Miles traveled from 0000 hours to sunrise = 47
Miles traveled from sunrise to sunset = 140
Miles traveled from sunset to 2400 hours = 45

	TIME OF FIX	TYPE OF FIX	LONGITUDE	LATITUDE
1.				
2.				
3.				
4.				
5.				
6.				

DATE 26 June 64

Time at sunrise = ⁰⁵⁴⁰ Position at sunrise = 12° 56' N 150° 00' W
Time at sunset = ¹⁸²⁷ Position at sunset = 11° 20' N 150° 19' W
Miles traveled from 0000 hours to sunrise = 55
Miles traveled from sunrise to sunset = 133
Miles traveled from sunset to 2400 hours = 55

	TIME OF FIX	TYPE OF FIX	LONGITUDE	LATITUDE
1.				
2.				
3.				
4.				
5.				
6.				

SI-MNH-955b
3-4-64

SMITHSONIAN INSTITUTION
DIVISION OF BIRDS

AT SEA SURVEY CHART B

DATE 27 June 64

Time at sunrise = ⁰⁵³⁶ Position at sunrise = 045° 14' N 142° 15' W

Time at sunset = ¹⁸¹⁷ Position at sunset = 17° 21' N 142° 10' W

Miles traveled from 0000 hours to sunrise = 61

Miles traveled from sunrise to sunset = 109

Miles traveled from sunset to 2400 hours = 40

TIME OF FIX TYPE OF FIX LONGITUDE LATITUDE

- 1.
- 2.
- 3.
- 4.
- 5.
- 6.

DATE 28 June 64

Time at sunrise = ⁰⁵²⁹ Position at sunrise = 12° 25' N 147° 58' W

Time at sunset = ¹⁸²⁸ Position at sunset = 14° 58' N 148° 00' W

Miles traveled from 0000 hours to sunrise = 58

Miles traveled from sunrise to sunset = 119

Miles traveled from sunset to 2400 hours = 54

TIME OF FIX TYPE OF FIX LONGITUDE LATITUDE

- 1.
- 2.
- 3.
- 4.
- 5.
- 6.

SI-MNH-955b
3-4-64

SMITHSONIAN INSTITUTION
DIVISION OF BIRDS

AT SEA SURVEY CHART B

DATE

29 June 64

Time at sunrise = ^{5:22} Position at sunrise = 16° 28' N 147° 52' W

Time at sunset = ^{18:33} Position at sunset = 18° 41' N 147° 54' W

Miles traveled from 0000 hours to sunrise = 48

Miles traveled from sunrise to sunset = 123

Miles traveled from sunset to 2400 hours = 42

TIME OF FIX TYPE OF FIX LONGITUDE LATITUDE

- 1.
- 2.
- 3.
- 4.
- 5.
- 6.

DATE

30 June 64

Time at sunrise = ^{05:45} Position at sunrise = 20° 25' N 148° 00' W

Time at sunset = ^{18:40} Position at sunset = 22° 15' N 147° 30' W

Miles traveled from 0000 hours to sunrise = 62

Miles traveled from sunrise to sunset = 111

Miles traveled from sunset to 2400 hours = 54

TIME OF FIX TYPE OF FIX LONGITUDE LATITUDE

- 1.
- 2.
- 3.
- 4.
- 5.
- 6.

SI-MNH-955b
3-4-64

SMITHSONIAN INSTITUTION
DIVISION OF BIRDS

AT SEA SURVEY CHART B

DATE 1 July 64

Time at sunrise = ⁰⁵¹⁵ Position at sunrise = 23° 51' N 147° 56' W

Time at sunset = ¹⁸⁴⁶ Position at sunset = 25° 02' N 147° 57' W

Miles traveled from 0000 hours to sunrise = 41

Miles traveled from sunrise to sunset = 71

Miles traveled from sunset to 2400 hours = 49

TIME OF FIX TYPE OF FIX LONGITUDE LATITUDE

1.

2.

3.

4.

5.

6.

415
730
210

DATE 2 July 64

Time at sunrise = ⁰⁵⁰³ Position at sunrise = 26° 32' N 147° 55' W

Time at sunset = ¹⁸⁵⁷ Position at sunset = 25° 12' N 150° 35' W

Miles traveled from 0000 hours to sunrise = 41

Miles traveled from sunrise to sunset = 165

Miles traveled from sunset to 2400 hours = 44

TIME OF FIX TYPE OF FIX LONGITUDE LATITUDE

1.

2.

3.

4.

5.

6.

SI-MNH-955b
3-4-64

SMITHSONIAN INSTITUTION
DIVISION OF BIRDS

AT SEA SURVEY CHART B

DATE 3 July 64

Time at sunrise = ⁰⁵²⁴ Position at sunrise = 25° 00' N 152° 36' W

Time at sunset = ¹⁹¹⁵ Position at sunset = 24° 57' N 155° 22' W

Miles traveled from 0000 hours to sunrise = 74

Miles traveled from sunrise to sunset = 150

Miles traveled from sunset to 2400 hours = 49

	TIME OF FIX	TYPE OF FIX	LONGITUDE	LATITUDE
1.				
2.				
3.				
4.				
5.				
6.				

DATE 4 July 64

Time at sunrise = ⁰⁵⁴³ Position at sunrise = 24° 47' N 157° 00' W

Time at sunset = ¹⁹¹⁷ Position at sunset = 22° 28' N 157° 00' W

Miles traveled from 0000 hours to sunrise = 52

Miles traveled from sunrise to sunset = 139

Miles traveled from sunset to 2400 hours = 28

	TIME OF FIX	TYPE OF FIX	LONGITUDE	LATITUDE
1.				
2.				
3.				
4.				
5.				
6.				

SI-MNH-955b
3-4-64

SMITHSONIAN INSTITUTION
DIVISION OF BIRDS

AT SEA SURVEY CHART B

DATE 5 July 64

Time at sunrise = ⁰⁵⁵⁴ Position at sunrise = 21°18'N 157°32'W

Time at sunset = ⁰⁷⁰⁰ Position at sunset = 21°19'N 157°37'W

Miles traveled from 0000 hours to sunrise = 58

Miles traveled from sunrise to sunset = 6

Miles traveled from sunset to 2400 hours =

	TIME OF FIX	TYPE OF FIX	LONGITUDE	LATITUDE
1.				
2.				
3.				
4.				
5.				
6.				

DATE _____

Time at sunrise = Position at sunrise =

Time at sunset = Position at sunset =

Miles traveled from 0000 hours to sunrise =

Miles traveled from sunrise to sunset =

Miles traveled from sunset to 2400 hours =

	TIME OF FIX	TYPE OF FIX	LONGITUDE	LATITUDE
1.				
2.				
3.				
4.				
5.				
6.				

June 1964 B. C. F. Townsend Cromwell Cruise

The June 1964 Townsend Cromwell cruise was the fifth of a series of cruises run by the U. S. Fish and Wildlife Bureau of Commercial Fisheries covering a fixed grid to the east of the main Hawaiian Islands for the purpose of determining variations in structure of the water masses and currents of this area.

Pacific Project personnel have taken part in four of these cruises. On the June cruise Project personnel maintained daily sunrise to sunset bird observations for a total of 256.2 hours. In addition Project personnel aided on recording weather observations and in taking bathythermograph traces. Project personnel included Warren King and Dayle Husted.

Upon availability of oceanographic data, an attempt will be made to correlate bird distribution with prevalent oceanographic conditions of the cruise.

Warren King
Research Assistant
U. S. National Museum

SPECIES ACCOUNT

Black-footed Albatross

Only one of this species was seen in the grid area in June, several miles outside of Pearl Harbor. It did not follow the ship.

Wedgetailed Shearwater

Numbers of this species decreased 40% from 1637 in May to 985 in June. Molt was noted on the dark, southern population birds. The decline in numbers of this species in June is accounted for mainly by the relative paucity of dark phase birds in the southern part of the grid. The dark phase birds also penetrated farther north than previously reported, to 17°N, and were distributed more diffusely. Two of this species were collected. One, taken 150 miles north of Oahu on 4 July, was banded on Popoia Island, Oahu on 8 May 64.

Sooty Shearwater

One of this species was seen on 25 June heading northwest, no doubt a straggler, since this species' northward migration ended a month previous to this date.

Newell's Shearwater

Numbers of this species decreased 77% from 66 in May to 15 in June, presuming a concentration of this species more local to its nesting areas.

Bonin Island Petrel

Numbers of this species increased 155% from 69 in May to 176 in June. Molt was noted in more than 80% of these birds. The species

was distributed throughout all but the northern end of the grid area, indicating a northward spread from its May distribution. Many of this species, in every case molting birds, were observed sitting on the water.

Dark-rumped Petrel

Numbers of this species increased 42% from 131 in May to 186 in June. A northward trend in distribution was noted, with relatively fewer birds seen in the southern corners of the grid. Over 90% of the birds seen south of 20°N were still undergoing heavy molt, whereas 90% of the birds north of 20°N had new plumage, thus lending further support to the theory that the birds seen in the southern portion of the grid are from the Galapagos Island population. Many of the molting birds were observed sitting on the water.

White-necked Petrel

This species increased 9% in number from 34 in May to a June total of 37. This slight increase was accompanied by a northward trend in distribution, up to 16°N. Molt was noticed on all birds of this species again this month. Many of this species were observed sitting on the water.

Harcourt's Storm Petrel

This species declined 89% in number from 64 in May to 7 in June. The species' distribution was, as in the past, random over most of the grid area.

Bulwer's Petrel

This species decreased 72% in number from 178 in May to 50 in June, due undoubtedly to a localization of the species' distribution during breeding season nearer the breeding areas.

Red-tailed Tropicbird

This species decreased in numbers 40% from 25 in May to 15 in June. As in past months, distribution of this species remains relatively random throughout the grid area.

White-tailed Tropicbird

The 71% decrease in numbers from 24 in May to 7 in June can be accounted for to a large extent by the fact that the May cruise passed within sight of a nesting area of this species on Maui. As in previous months no concentrations of this species were noted.

Blue-faced Booby

Only one of this species, an immature, was seen in June, at the southern end of the grid area, where the species has appeared in past cruises.

Brown Booby

One of this species, an adult, was observed perched on a buoy at the mouth of Pearl Harbor.

Red-footed Booby

Due to the fact that the ship passed during darkness the area where the great majority of this species is usually seen, the area just north of Oahu, numbers decreased 91% from 108 in May to six in June. These six were seen just south of Oahu.

Great Frigatebird

Six of this species were seen in the grid area in June, a 45% reduction in numbers from 11 in May. All were seen within 300 miles of land. One of this species, an adult male, was collected.

Sooty Tern

Numbers of this species decreased 23% from 3117 in May to 2413 in June. The largest concentration of this species was again found within 150 miles of Oahu where large flocks, at least half of which were composed of this species, were encountered. One of this species was collected. It disgorged a fresh, undigested squid from its crop. It was taken at 1700 on 4 July from a feeding flock, indicating a diurnal surface availability of squid in this area.

Noddy Tern

Twenty-three of this species were seen in June, all just south of Oahu.

Fairy Tern

Numbers of this species increased 157% from 7 in May to 18 in June. Most of these were seen within feeding flocks of Sooty Terns and Wedgetailed Shearwaters. One was observed diving just under the surface for fish in a manner similar to that which Sooty Terns employ during diurnal feeding. All were observed in the western half of the grid area.

Skua

One of this species was carefully observed on 19 June at close range.

Pomarine Jaeger ?

Two birds, thought to be this species, were observed in June.
One was seen chasing a Sooty Tern in the middle of a feeding flock.

TABLE I

<u>Date</u>	<u>Minutes of Observation</u>	<u>Miles Covered</u>
June 15	249	44
16	793	120
17	778	133
18	750	116
19	766	132
20	783	125
21	797	135
22	811	126
23	798	139
24	800	127
25	785	140
26	767	133
27	762	109
28	777	119
29	791	123
30	805	111
July 1	811	71
2	834	165
3	831	150
4	814	139
Total 20	15310	2457
Average	765.5	122.9

TABLE II

<u>Date</u>	<u>Total Birds</u>	<u>Total Sightings</u>	<u>Birds/Sighting</u>	<u>Birds/ Mile</u>	<u>Total Flocks</u>	<u>Total Birds in Flocks</u>
June 15	137	60	2.28	3.11	6	44
16	338	57	4.53	2.82	5	261
17	122	48	2.54	.92	4	67
18	71	45	1.58	.61	3	17
19	382	66	5.79	2.89	5	298
20	37	29	1.28	.29	0	0
21	187	22	8.50	1.39	4	163
22	458	39	11.74	3.63	8	414
23	37	29	1.28	.27	0	0
24	31	21	1.48	.24	1	8
25	683	58	10.78	4.88	5	618
26	146	64	2.28	1.10	3	77
27	77	52	1.48	.71	2	11
28	57	40	1.43	.48	0	0
29	51	28	1.82	.41	1	11
30	223	50	4.46	2.01	2	158
July 1	15	10	1.50	.21	0	0
2	18	16	1.13	.11	0	0
3	44	22	2.00	.29	0	0
4	1360	87	15.63	9.78	9	1250
Total	4474	843	-	-	58	3397
Average	223.7	42.2	4.18	1.81	2.9	169.9

TABLE III

<u>Date</u>	<u>Procellariids</u>	<u>Tropicbirds</u>	<u>Terns</u>	<u>Boobies</u>	<u>Frigatebirds</u>
June 15	48	1	82	7	0
16	168	0	169	0	1
17	87	3	32	0	0
18	67	1	2	1	0
19	193	0	188	0	0
20	37	0	0	0	0
21	53	0	134	0	0
22	50	2	406	0	0
23	29	2	6	0	0
24	13	7	10	0	0
25	323	2	358	0	0
26	113	2	30	0	0
27	71	0	6	0	0
28	54	1	0	0	0
29	50	0	0	0	0
30	117	1	105	0	0
July 1	14	1	0	0	0
2	16	2	0	0	0
3	40	0	2	0	2
4	428	4	923	0	3
Total	1971	29	2453	8	6
Average	98.6	1.5	122.7	.4	.3

TABLE IV

PROCELLARIID BREAKDOWN

<u>Date</u>	<u>Black-footed Albatross</u>	<u>Wedgetail</u>	<u>Newell's Shearwater</u>	<u>Dark-rumped Petrel</u>	<u>White-necked Petrel</u>
June 15	1	45	1	0	0
16	0	135	4	4	0
17	0	23	0	12	5
18	0	32	2	12	0
19	0	165	1	12	1
20	0	11	1	5	6
21	0	44	0	2	0
22	0	38	0	0	0
23	0	3	1	1	0
24	0	4	1	0	0
25	0	12	1	14	10
26	0	6	3	18	10
27	0	17	0	17	4
28	0	0	0	23	1
29	0	8	0	27	0
30	0	14	0	33	0
July 1	0	11	0	0	0
2	0	5	0	0	0
3	0	23	0	0	0
4	0	389	0	6	0
Total	1	985	15	186	37
Average	.05	49.3	0.8	9.3	1.9

TABLE IV cont.

<u>Date</u>	<u>Bonin Island Petrel</u>	<u>Bulwers Petrel</u>	<u>Storm petrel</u>	<u>Miscellaneous and unidentified Procellariids</u>
June 15	0	1	0	0
16	11	11	0	3
17	25	3	2	17
18	10	2	0	9
19	9	1	0	4
20	3	2	0	9
21	2	2	0	3
22	2	4	2	4
23	14	7	1	2
24	4	1	0	3
25	8	2	1	275
26	19	0	0	57
27	22	1	0	10
28	16	1	0	13
29	2	0	0	13
30	4	1	0	65
July 1	0	2	0	1
2	1	5	0	5
3	3	3	1	10
4	21	1	0	11
Total	176	50	7	514
Average	8.8	2.5	.4	25.7

B. C. F. TOWNSEND CROMWELL July 1964 CRUISE

The July 1964 Townsend Cromwell cruise was the sixth of a series of cruises run by the U. S. Fish and Wildlife Bureau of Commercial Fisheries covering a fixed grid to the east of the main Hawaiian Islands for the purpose of determining variations in the structure of water masses and currents of this area.

This is the fifth cruise in which Pacific Project personnel have taken part, maintaining daily sunrise to sunset bird observations for a total of 244.8 hours. In addition Project personnel aided in recording weather observations and in taking bathythermograph traces. Project personnel included Warren King and Dayle Husted.

Warren L. King
Research Assisnt.
Pacific Project

SPECIES ACCOUNT

Wedgetailed Shearwater

Numbers of this species decreased 18% in number from 985 in June to 807 in July. South of 16°N dark phase birds predominated, and north of 16°N chiefly light phase birds were seen. Light phase birds were concentrated in areas closer to the islands than previously noted. The largest concentrations of dark-phase birds were still found at the southern end of the grid area.

Christmas Island Shearwater

One of this species was positively identified on 26 July. A second bird was tentatively identified as this species on 21 July.

Newell's Shearwater

Numbers of this species increased 40% from 15 in June to 21 in July. This species was concentrated in the area of the grid near the islands and in the southern end.

Kermadec Petrel

Three of this species, all dark phase, were positively identified in the grid area in July, and two more were tentatively identified. This is the first occurrence of this species in the grid area.

Bonin Island Petrel

Numbers of this species decreased 31% from 176 in June to 116 in July. This species was distributed fairly randomly over all but the northeastern

Bonin Island Petrel con't.

corner of the grid area. This species completed its post breeding molt during July, as evidenced by the preponderance of birds seen in July with immaculate new plumage.

Dark-rumped Petrel

This species increased 227% in number from 186 in June to 609 in July. By the end of the month most birds seen had finished molting. This species was distributed throughout the grid area except for the northwest corner. Several feeding flocks composed exclusively of this species were noted. Two birds were observed catching flying fish. Five of this species were collected, all of which were molting. One, collected in the afternoon, had a fresh squid in its craw. Three of the birds were losing brood patch feathers and the reproductive organs of these birds were beginning to enlarge, indicating that they are possibly just preparing to breed. This suggests an August breeding season for the birds of this species appearing in the grid area. Study of the collected specimens should reveal the land base of these birds.

White-necked Petrel

Thirty-eight of this species was seen in July, one more than in June. This species was seen as far north as 22°N, and was invariably in the company of Dark-rumped Petrels. One of this species was collected. It was molting heavily.

Bulwer's Petrel

Fifty-eight of this species were seen in July, a 16% increase over the 50 seen in June. Almost all of these were observed close to the

Bulwer's Petrel con't.

islands. Twenty-eight were seen within a period of one-half hour during the evening of 13 July, all heading toward Lanai, less than ten miles distant.

Harcourt's Storm Petrel

Only two of this species were seen in the grid area, both toward the southern end. This species has steadily decreased in numbers in the grid area from a peak of 129 birds in April.

Red-tailed Tropicbird

Numbers of this species increased 47% from 15 in June to 22 in July. This species was fairly randomly distributed throughout all but the southeastern corner of the grid area. Two very young birds were seen, both heavily vermiculated on the back and lacking central retrices altogether.

White-tailed Tropicbird

This species increased in numbers 57% from seven in June to eleven in July. All of these were seen in the northern half of the grid area.

Brown Booby

Two of this species were seen on 1 August heading toward Moku Manu, only fifteen miles distant.

Red-footed Booby

Seventeen of this species were observed in July. All but one of these were seen in the vicinity of Oahu. The other, an immature, was seen 400 miles northeast of Oahu, further from land than any Red-footed Booby seen thus far in the grid area.

Great Frigatebird

Numbers of this species increased 133% from six in June to fourteen in July. All were observed within 400 miles of Oahu.

Sooty Tern

Sooty Terns increased in numbers in July to 2555, a 5% gain over the 2413 seen in June. Concentrations were heaviest just south of Oahu and in an area from 275 to 325 miles northeast of Oahu. Immature birds were seen often, usually in flocks or accompanied by an adult, but on two occasions immature birds were observed flying alone. In the southern half of the grid area birds were seen changing to adult plumage.

Noddy Tern

Three hundred eight of this species were seen in July, all within sight of Oahu. Four were seen on one occasion perched on a small floating branch. As the ship approached Oahu on 1 August, Noddy Terns far outnumbered Sooty Terns for the first time during these cruises, indicating that the majority of Sooty Terns breeding in the area had completed their breeding cycles and had dispersed, while the Noddy Terns were still raising chicks.

Fairy Tern

Numbers of this species increased 28% from 18 in June to 23 in July. All were seen within 400 miles of Oahu.

Shorebird sp.

On 19 July an all brown shorebird circled the ship twice. It may possibly have been a Golden Plover. This was the first shorebird to have been seen in the grid area since the April cruise.

TABLE I

Date	Minutes of Observation	Miles Covered
July 13	314	51
14	789	125
15	774	145
16	754	140
17	764	127
18	777	137
19	791	118
20	784	121
21	792	122
22	783	130
23	770	141
24	753	138
25	763	120
26	773	125
27	785	126
28	797	144
29	814	159
30	808	89
31	800	142
Aug. 1	300	68
Total	14685	2468
Average	734.3	123.4

TABLE II

Date	Total Birds	Total Sightings	Birds/ Sighting	Birds/ Mile	Flocks	Total Birds in Flocks
July 13	944	51	18.51	18.51	6	869
14	196	60	3.27	1.57	4	114
15	140	45	4.22	1.31	4	132
16	171	44	3.89	1.22	1	116
17	17	15	1.13	.13	0	0
18	283	44	6.43	2.07	4	225
19	382	48	7.96	3.24	4	323
20	910	33	27.58	7.52	7	879
21	206	36	5.72	1.69	5	167
22	427	62	6.89	3.28	12	348
23	138	37	3.73	.98	3	89
24	57	37	1.54	.41	2	18
25	204	59	3.46	1.70	2	120
26	27	23	1.17	.22	0	0
27	37	25	1.48	.29	1	5
28	147	23	6.39	1.02	5	126
29	217	14	15.50	1.36	1	200
30	17	13	1.31	.19	1	5
31	81	22	3.68	.57	3	58
Aug. 1	368	123	2.99	5.41	4	138
Total	4969	814	126.85	52.69	69	3932
Average	248.5	40.7	6.34	2.64	3.5	196.6

TABLE III

Date	Procellariids	Tropicbirds	Terns	Boobies	Frigatebirds
July 13	206	0	726	11	1
14	196	1	87	0	3
15	152	0	38	0	0
16	117	0	54	0	0
17	16	1	0	0	0
18	199	3	81	0	0
19	185	4	191	0	1
20	242	2	663	0	3
21	67	2	135	0	2
22	150	3	273	1	0
23	55	0	83	0	0
24	49	0	8	0	0
25	194	0	10	0	0
26	23	0	4	0	0
27	35	1	1	0	0
28	74	3	70	0	0
29	57	4	156	0	0
30	5	6	5	0	0
31	31	3	43	0	4
Aug. 1	100	3	258	7	0
Total	2153	36	2886	19	14
Average	107.7	1.8	144.3	1.0	0.7

TABLE IV

Procellariid Breakdown


Date	Wedgetailed Shearwater	Newell's Shearwater	Dark-rumped Petrel	White-necked Petrel
July 13	169	0	3	0
14	56	2	19	0
15	23	0	25	5
16	64	5	22	7
17	5	0	3	1
18	64	0	116	0
19	71	3	37	1
20	145	0	1	0
21	16	0	20	2
22	17	2	103	14
23	7	0	35	1
24	17	0	15	1
25	51	0	118	3
26	2	1	10	0
27	0	0	30	1
28	0	0	47	2
29	0	0	5	0
30	0	0	0	0
31	11	5	0	0
Aug. 1	89	3	0	0
Total	807	21	609	38
Average	40.4	1.1	30.5	1.9

TABLE IV (con't.)

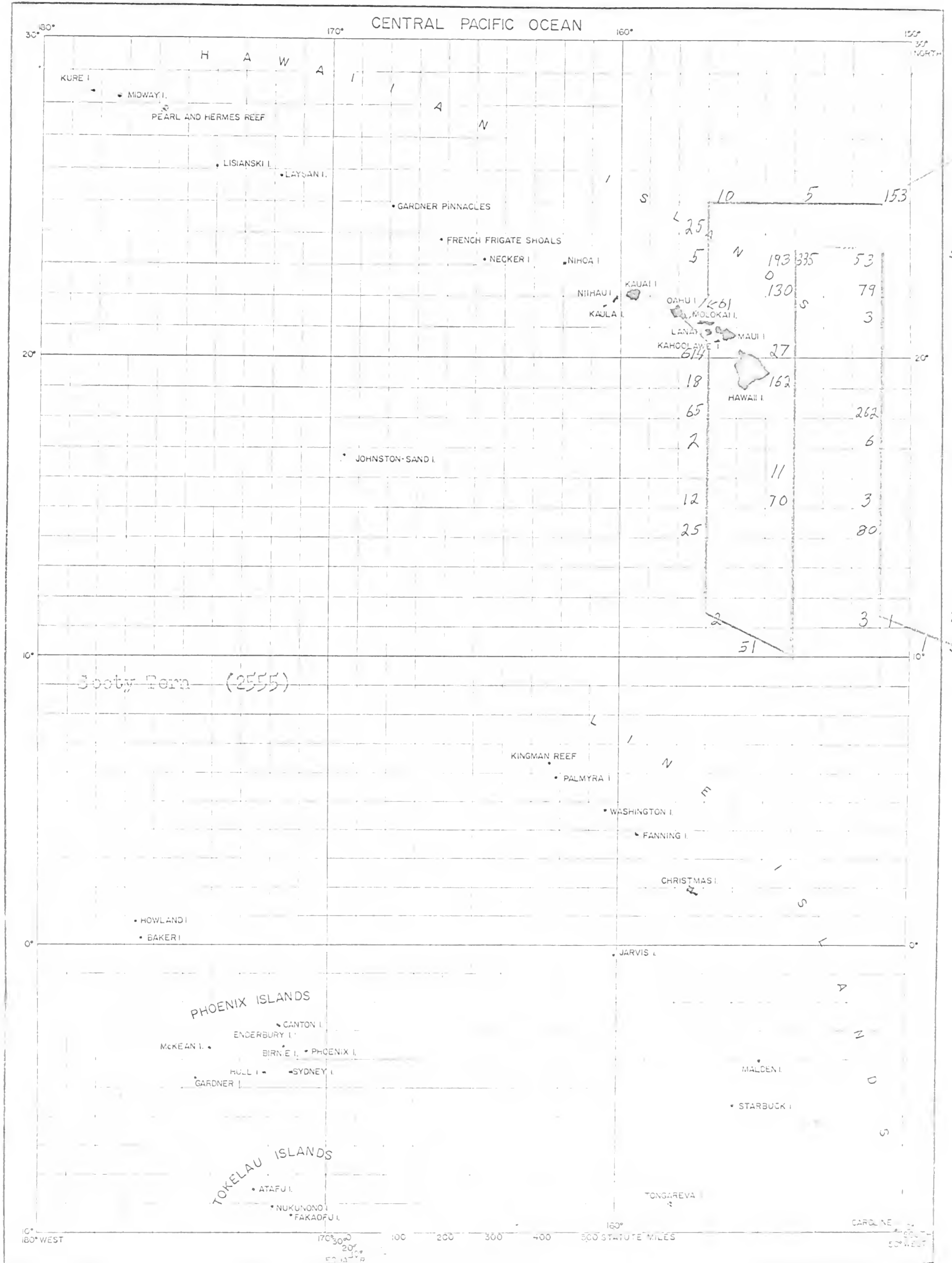
Procellariid Breakdown


Date	Bonin Island Petrel	Bulwer's Petrel	Harcourt's Storm Petrel	Miscellaneous Unidentified Procellariids
July 13	1	32	0	1
14	14	11	0	3
15	5	0	0	94
16	13	0	0	6
17	2	0	0	5
18	14	0	0	5
19	24	0	0	49
20	3	1	0	92
21	7	3	0	18
22	3	0	0	11
23	4	0	1	7
24	10	0	1	5
25	10	1	0	11
26	4	0	0	6
27	0	0	0	4
28	0	0	0	25
29	0	1	0	51
30	1	2	0	2
31	1	1	0	13
Aug. 1	0	6	0	2
Total	116	58	2	410
Average	5.8	2.9	.1	20.5

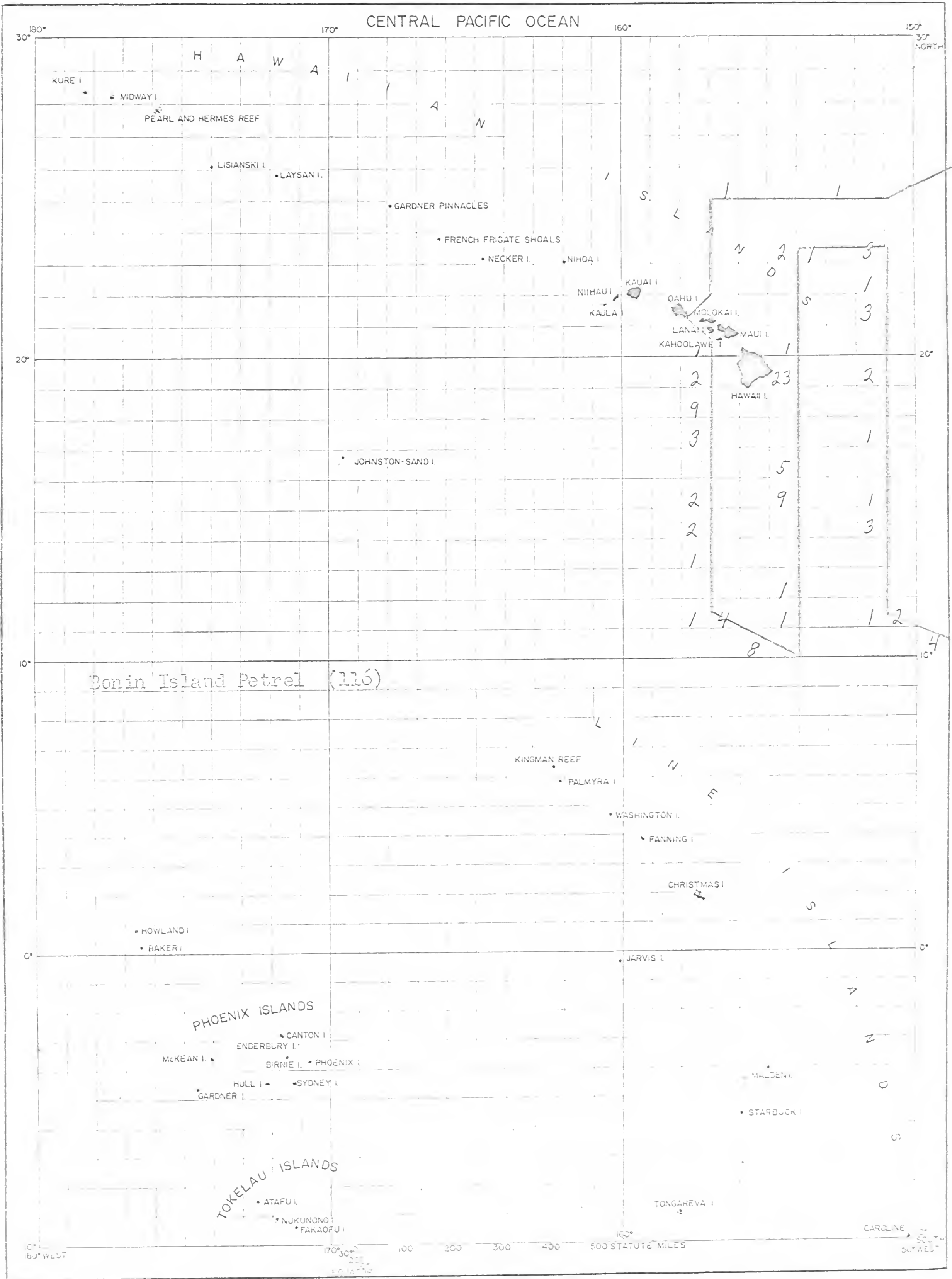
DCF July-August Cruise Track



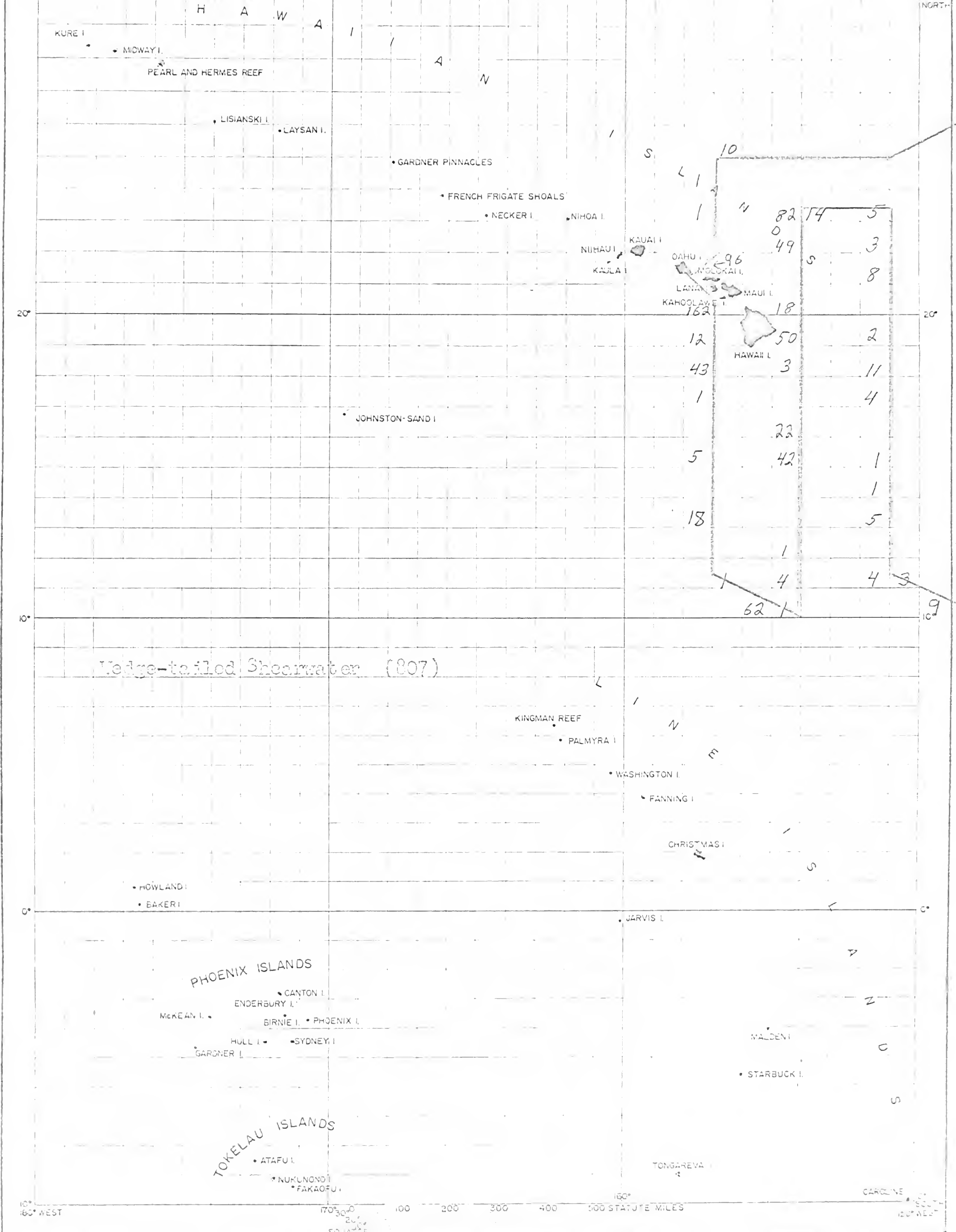
CENTRAL PACIFIC OCEAN







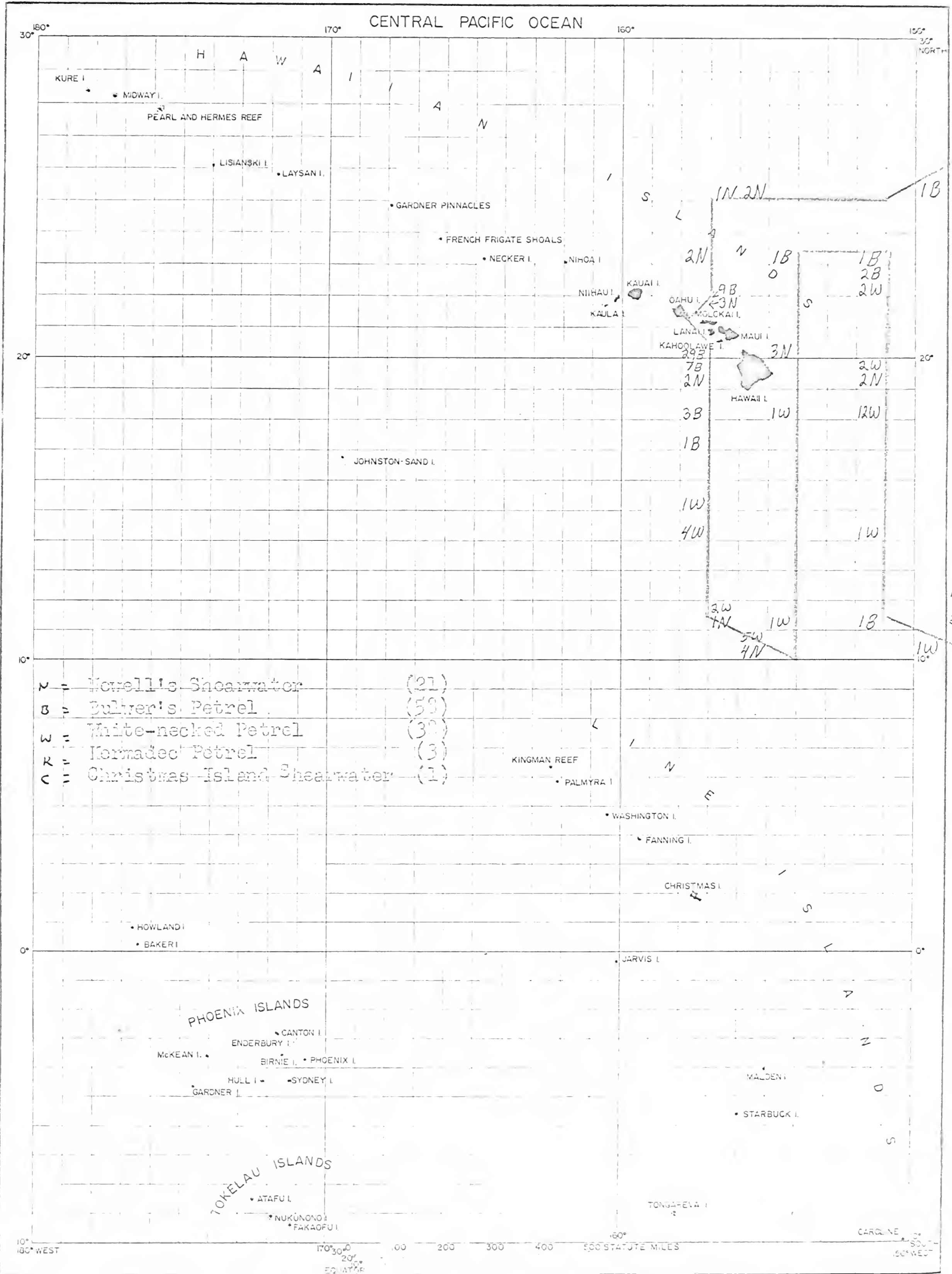


CENTRAL PACIFIC OCEAN











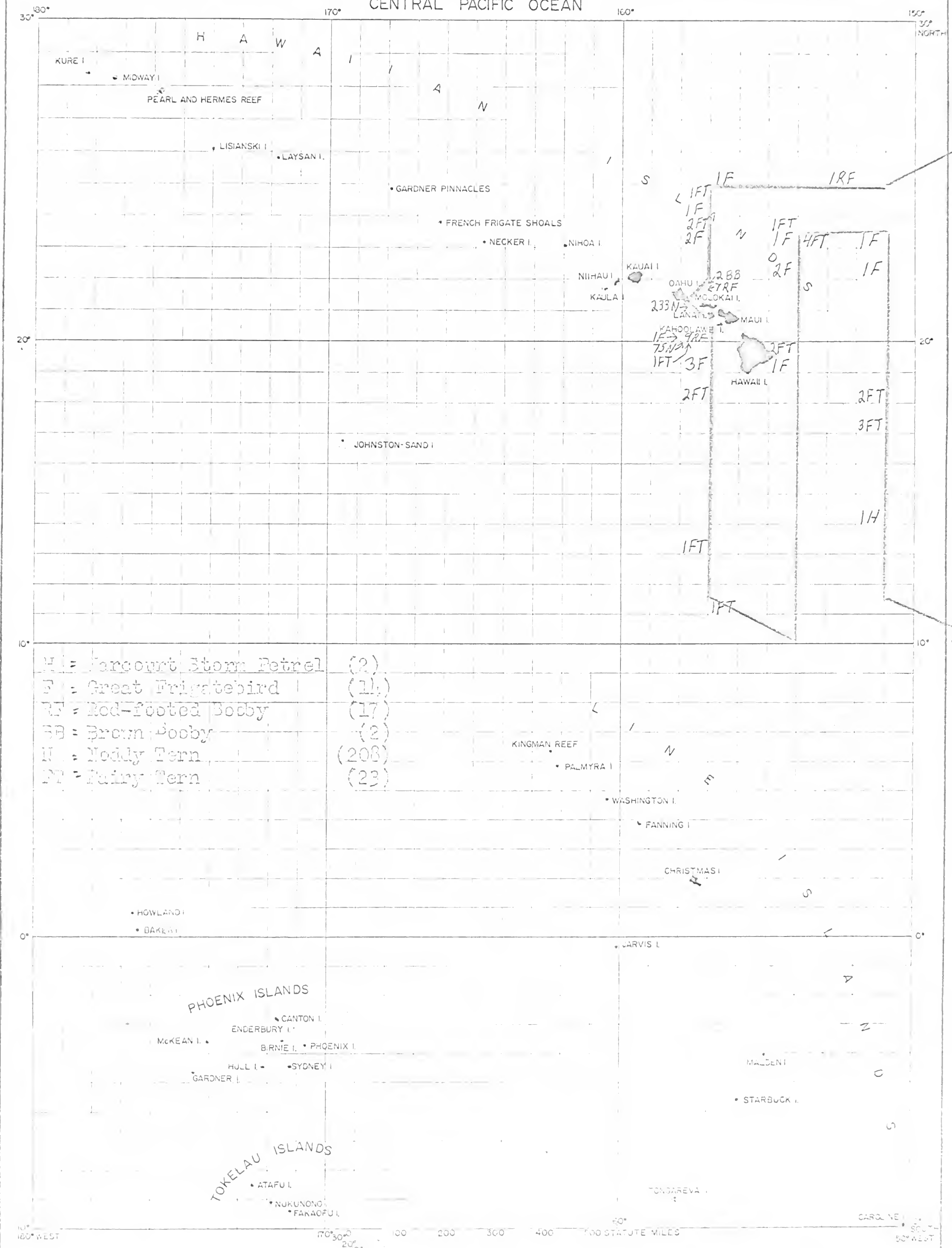
BCF July-August Cruise Track

TC#6





CENTRAL PACIFIC OCEAN




H =	Harcourt Storm Petrel	(2)
F =	Great Frigatebird	(1)
RF =	Red-footed Booby	(17)
BB =	Brown Booby	(2)
H =	Noddy Tern	(208)
FT =	Fairy Tern	(23)

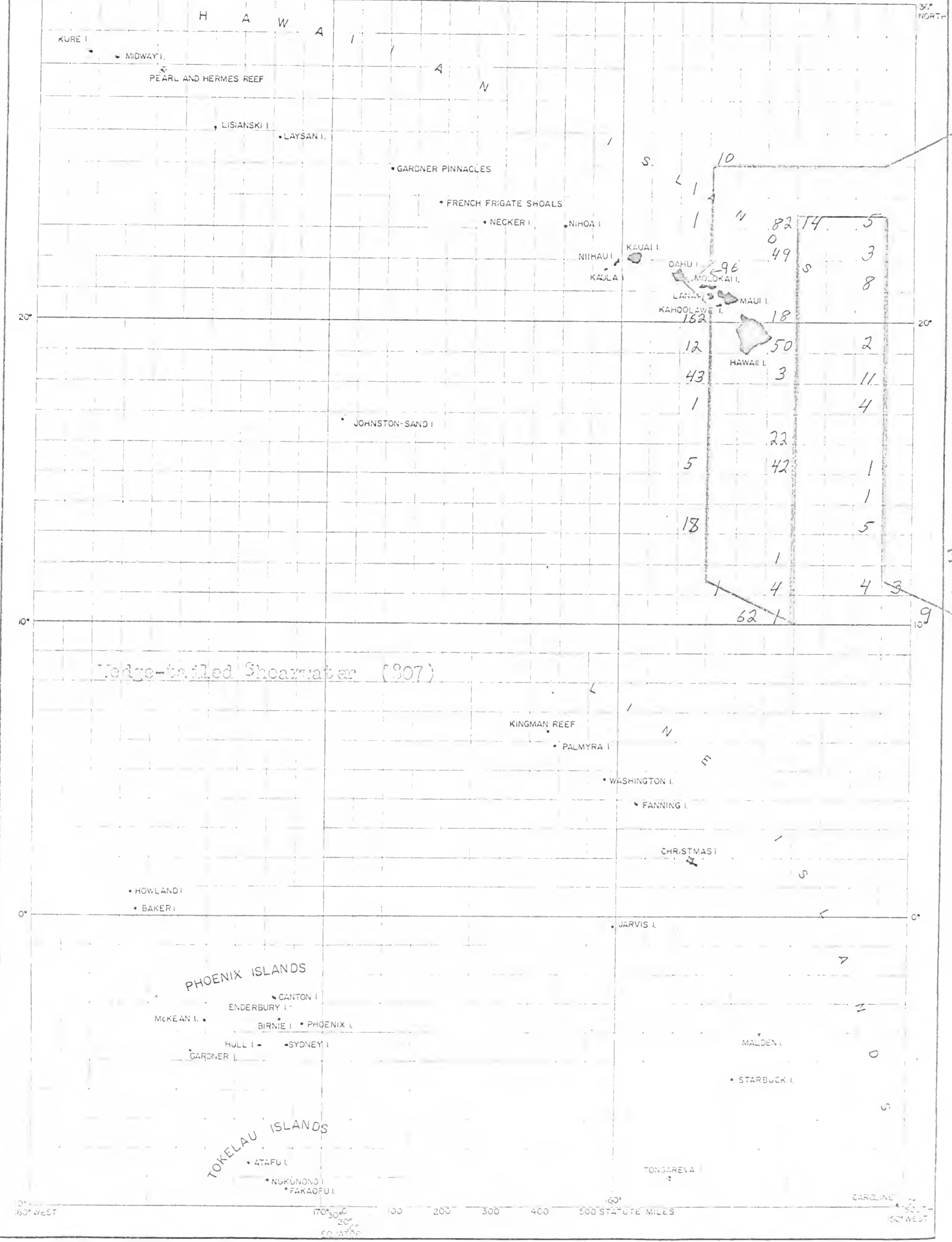
100 200 300 400 500 STATUTE MILES

180° WEST

150° WEST

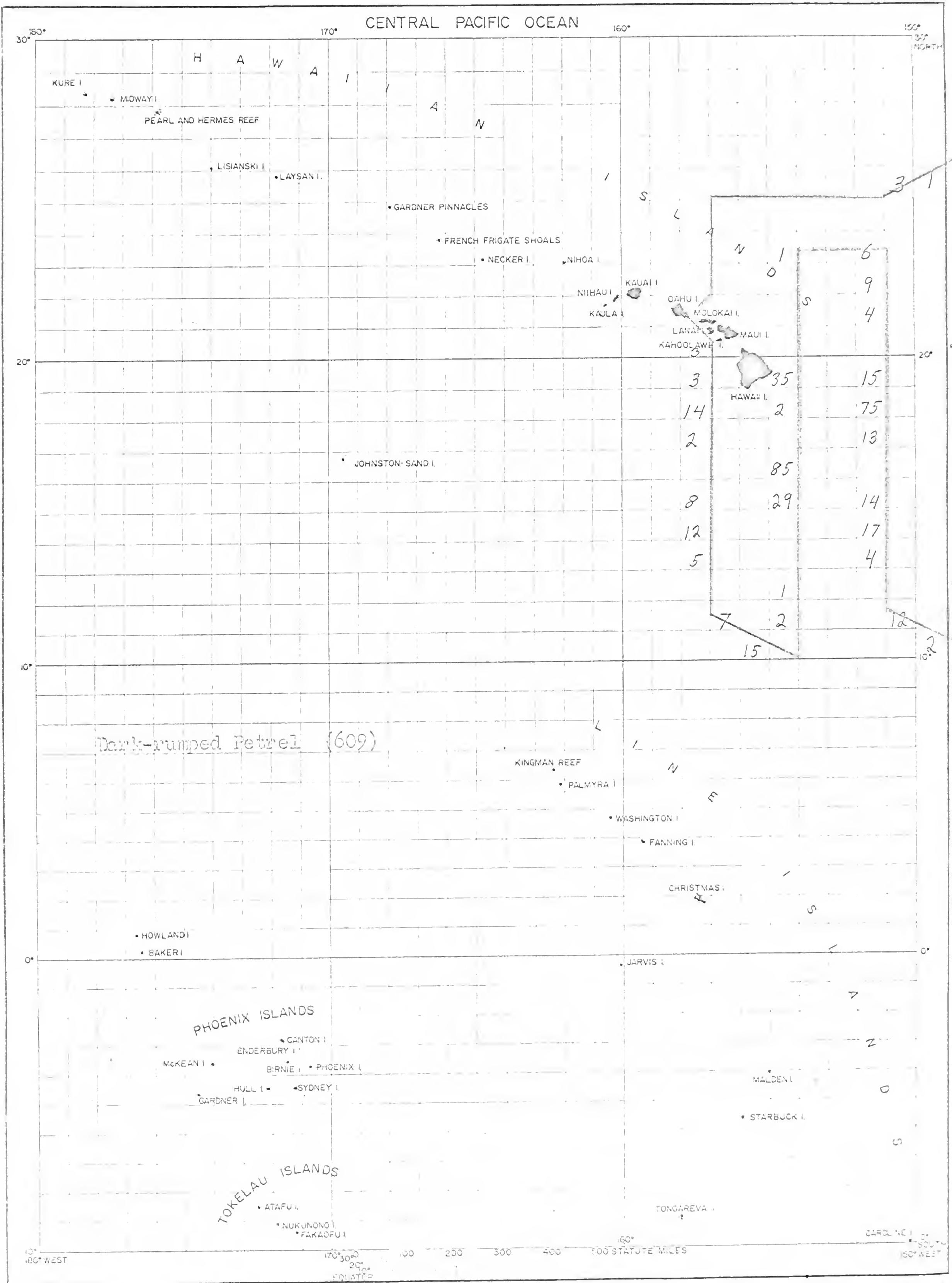


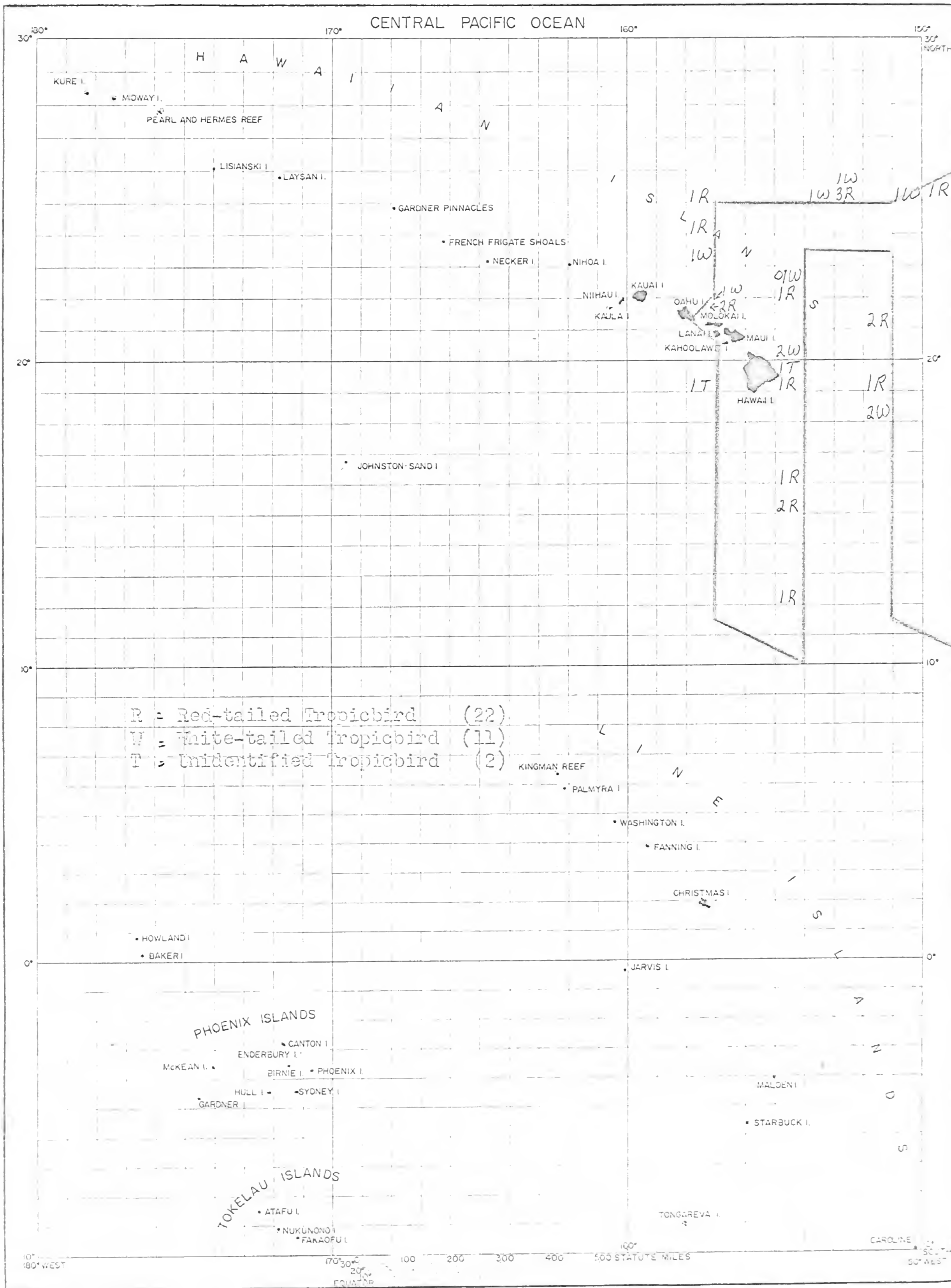
CENTRAL PACIFIC OCEAN

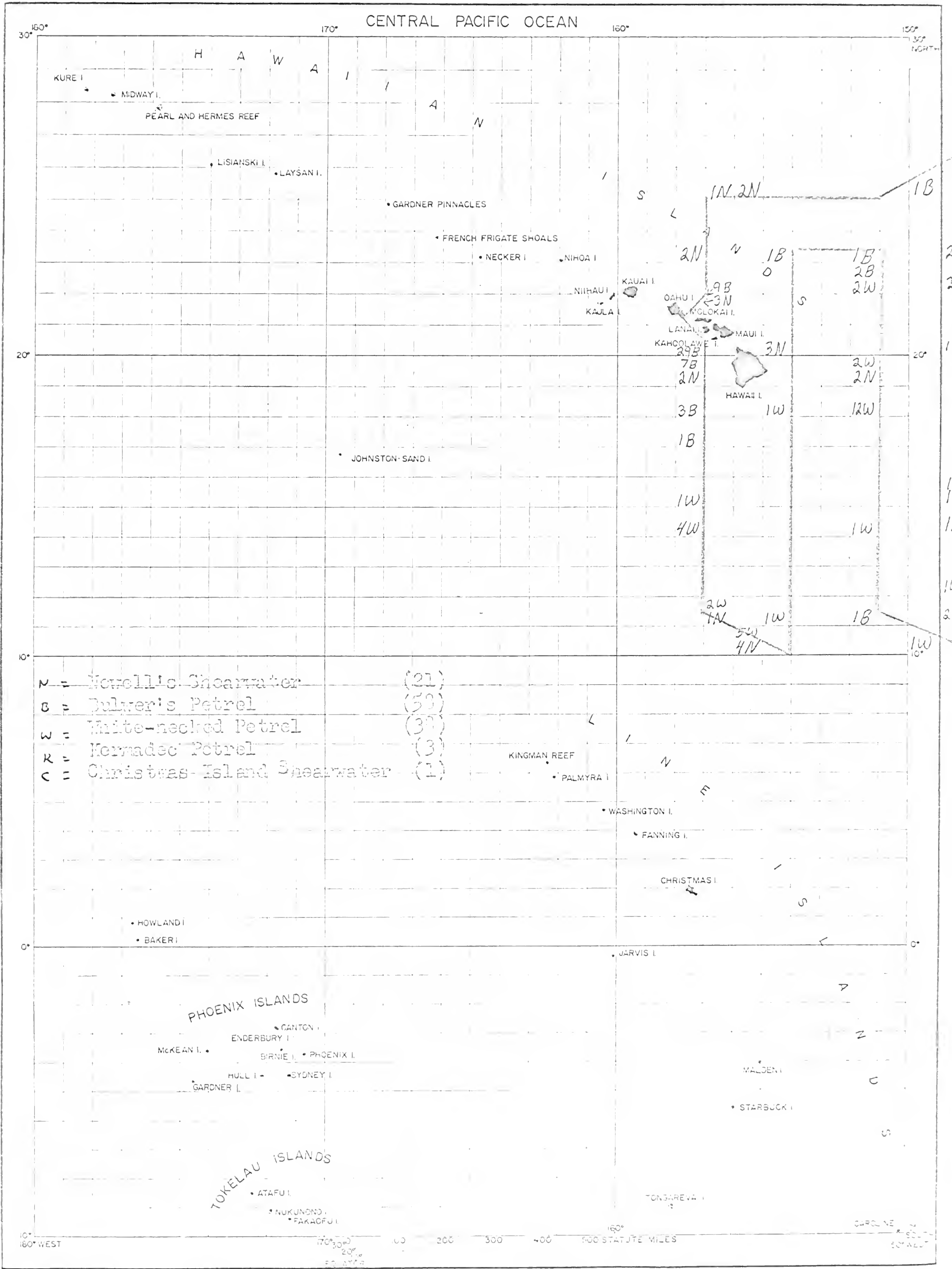


Wedge-tailed Shearwater (807)

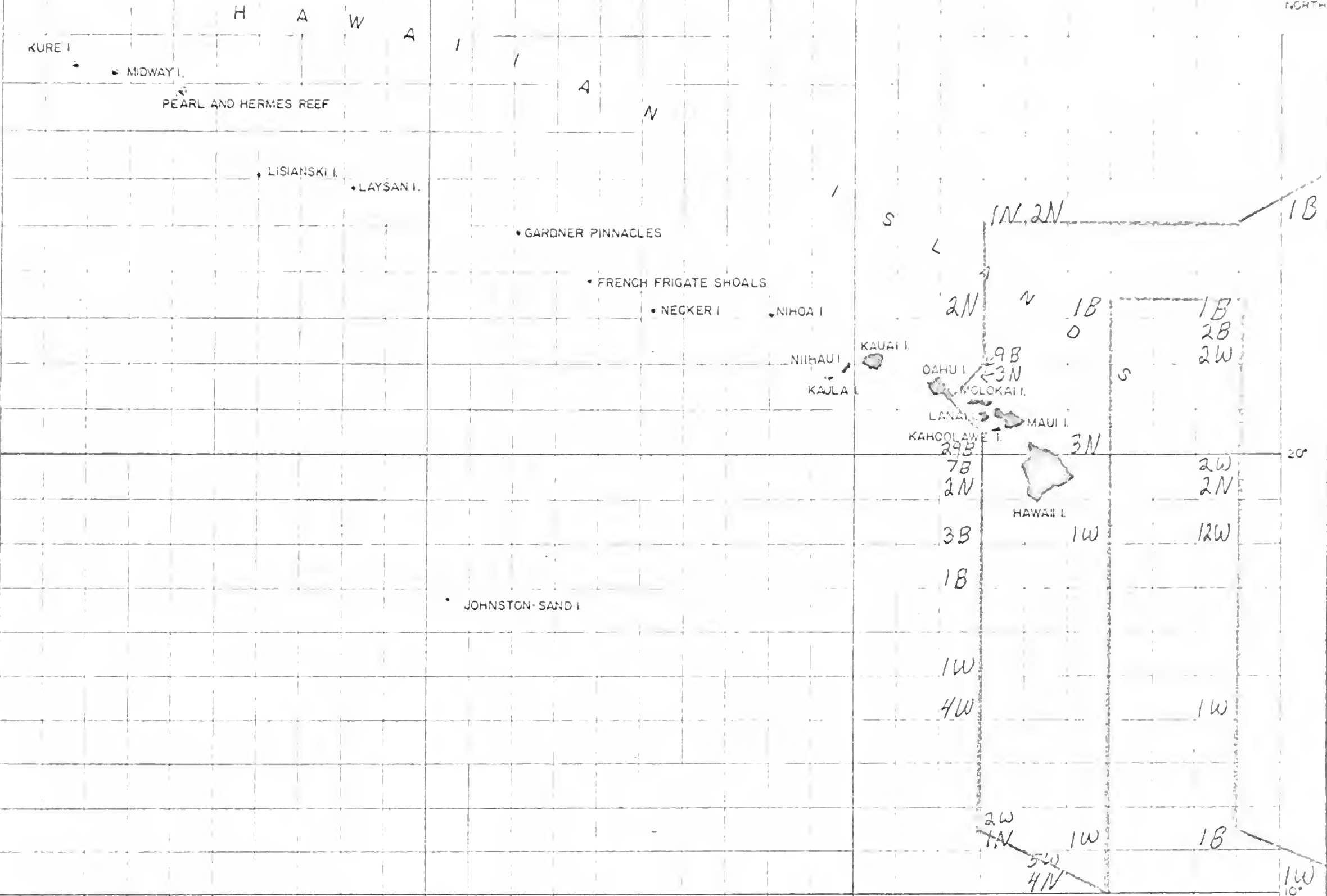
10	82	14	5	
1	0		3	
1	49	5	8	
96				
162	18			
12	50		2	
43	3		11	
1			4	
	22			2
5	42		1	1
			1	1
18			5	
	1			38
	4	4	3	12
62	1			2








CENTRAL PACIFIC OCEAN



- N = Newell's Shearwater (21)
- B = Bulwer's Petrel (53)
- W = White-necked Petrel (37)
- K = Kermadec Petrel (3)
- C = Christmas Island Shearwater (1)



Anderson
E-12
5-7-64
Treas
Wiley
J. W.

B. C. F. TOYSEN CROWELL July 1964 CRUISE

The July 1964 Towsend Crowell cruise was the sixth of a series of cruises run by the U. S. Fish and Wildlife Bureau of Commercial Fisheries covering a fixed grid to the east of the main Hawaiian Islands for the purpose of determining variations in the structure of water masses and currents of this area.

This is the fifth cruise in which Pacific Project personnel have taken part, maintaining daily sunrise to sunset bird observations for a total of 244.8 hours. In addition Project personnel aided in recording weather observations and in taking bathythermograph traces. Project personnel included Warren King and Doyle Husted.

Warren B. King
Research Assist.
Pacific Project

SPECIES ACCOUNT

Wedgetailed Shearwater

Numbers of this species decreased 18% in number from 985 in June to 807 in July. South of 16°N dark phase birds predominated, and north of 16°N chiefly light phase birds were seen. Light phase birds were concentrated in areas closer to the islands than previously noted. The largest concentrations of dark-phase birds were still found at the southern end of the grid area.

Christmas Island Shearwater

One of this species was positively identified on 26 July. A second bird was tentatively identified as this species on 21 July.

Howell's Shearwater

Numbers of this species increased 40% from 15 in June to 21 in July. This species was concentrated in the area of the grid near the islands and in the southern end.

Howland Petrel

Three of this species, all dark phase, were positively identified in the grid area in July, and two more were tentatively identified. This is the first occurrence of this species in the grid area.

Donin Island Petrel

Numbers of this species decreased 34% from 176 in June to 116 in July. This species was distributed fairly randomly over all but the northeastern

Bonin Island Petrel con't.

corner of the grid area. This species completed its post breeding molt during July, as evidenced by the preponderance of birds seen in July with immaculate new plumage.

Dark-rumped Petrel

This species increased 227% in number from 186 in June to 609 in July. By the end of the month most birds seen had finished molting. This species was distributed throughout the grid area except for the northwest corner. Several feeding flocks composed exclusively of this species were noted. Two birds were observed catching flying fish. Five of this species were collected, all of which were molting. One, collected in the afternoon, had a fresh squid in its craw. Three of the birds were losing brood patch feathers and the reproductive organs of these birds were beginning to enlarge, indicating that they are possibly just preparing to breed. This suggests an August breeding season for the birds of this species appearing in the grid area. Study of the collected specimens should reveal the land base of these birds.

White-necked Petrel

Thirty-eight of this species was seen in July, one more than in June. This species was seen as far north as 22°N, and was invariably in the company of Dark-rumped Petrels. One of this species was collected. It was molting heavily.

Dulver's Petrel

Fifty-eight of this species were seen in July, a 16% increase over the 50 seen in June. Almost all of these were observed close to the

Bulwer's Petrel con't.

islands. Twenty-eight were seen within a period of one-half hour during the evening of 13 July, all heading toward Lanai, less than ten miles distant.

Harcourt's Storm Petrel

Only two of this species were seen in the grid area, both toward the southern end. This species has steadily decreased in numbers in the grid area from a peak of 129 birds in April.

Red-tailed Tropicbird

Numbers of this species increased 47% from 15 in June to 22 in July. This species was fairly randomly distributed throughout all but the southeastern corner of the grid area. Two very young birds were seen, both heavily vermiculated on the back and lacking central retrices altogether.

White-tailed Tropicbird

This species increased in numbers 57% from seven in June to eleven in July. All of these were seen in the northern half of the grid area.

Trom Booby

Two of this species were seen on 1 August heading toward Moku Manu, only fifteen miles distant.

Red-footed Booby

Seventeen of this species were observed in July. All but one of these were seen in the vicinity of Cahu. The other, an immature, was seen 400 miles northeast of Cahu, further from land than any Red-footed Booby seen thus far in the grid area.

Great Frigatebird

Numbers of this species increased 133% from six in June to fourteen in July. All were observed within 400 miles of Oahu.

Sooty Tern

Sooty Terns increased in numbers in July to 2555, a 5% gain over the 2413 seen in June. Concentrations were heaviest just south of Oahu and in an area from 275 to 325 miles northeast of Oahu. Immature birds were seen often, usually in flocks or accompanied by an adult, but on two occasions immature birds were observed flying alone. In the southern half of the grid area birds were seen changing to adult plumage.

Noddy Tern

Three hundred eight of this species were seen in July, all within sight of Oahu. Four were seen on one occasion perched on a small floating branch. As the ship approached Oahu on 1 August, Noddy Terns far outnumbered Sooty Terns for the first time during these cruises, indicating that the majority of Sooty Terns breeding in the area had completed their breeding cycles and had dispersed, while the Noddy Terns were still raising chicks.

Fairy Tern

Numbers of this species increased 28% from 18 in June to 23 in July. All were seen within 400 miles of Oahu.

Shorebird sp.

On 19 July an all brown shorebird circled the ship twice. It may possibly have been a Golden Plover. This was the first shorebird to have been seen in the grid area since the April cruise.

TABLE I

Date	Minutes of Observation	Miles Covered
July 13	314	51
14	789	125
15	774	115
16	754	110
17	764	127
18	777	137
19	791	118
20	784	121
21	792	122
22	783	130
23	770	141
24	753	133
25	763	120
26	773	125
27	785	126
28	797	144
29	814	159
30	808	89
31	800	142
Aug. 1	300	63
Total	14685	2468
Average	734.3	123.4

TABLE II

Date	Total Birds	Total Sightings	Birds/ Sighting	Birds/ Mile	Flocks	Total Birds in Flocks
July 13	944	51	18.51	18.51	6	567
14	196	60	3.27	1.57	4	124
15	140	45	3.11	1.31	4	132
16	171	44	3.89	1.22	1	119
17	17	15	1.13	.13	0	0
18	283	44	6.43	2.07	4	225
19	332	40	7.96	3.24	4	323
20	910	33	27.53	7.52	7	379
21	206	36	5.72	1.65	5	167
22	427	62	6.89	3.20	12	340
23	133	37	3.73	.98	3	33
24	57	37	1.54	.41	2	10
25	204	59	3.46	1.70	2	120
26	27	23	1.17	.22	0	0
27	37	25	1.48	.29	1	5
28	147	23	6.39	1.02	5	126
29	217	11	19.50	1.36	1	200
30	17	13	1.31	.19	1	5
31	81	22	3.68	.57	3	53
Aug. 1	368	123	2.99	5.41	4	133
Total	4969	814	126.85	52.69	69	3732
Average	248.5	40.7	6.34	2.64	3.5	196.6

TABLE III

Date	Procellariids	Tropicbirds	Terns	Boobies	Frigatebirds
July 13	206	0	726	11	1
14	196	1	37	0	3
15	152	0	33	0	0
16	117	0	54	0	0
17	16	1	0	0	0
18	199	3	81	0	0
19	185	4	191	0	1
20	242	2	663	0	3
21	67	2	135	0	2
22	150	3	273	1	0
23	55	0	33	0	0
24	49	0	8	0	0
25	194	0	10	0	0
26	23	0	4	0	0
27	35	1	1	0	0
28	74	3	70	0	0
29	57	4	156	0	0
30	5	6	5	0	0
31	31	3	13	0	4
Aug. 1	100	3	258	7	0
Total	2153	36	2386	19	14
Average	107.7	1.8	144.3	1.0	0.7

TABLE IV

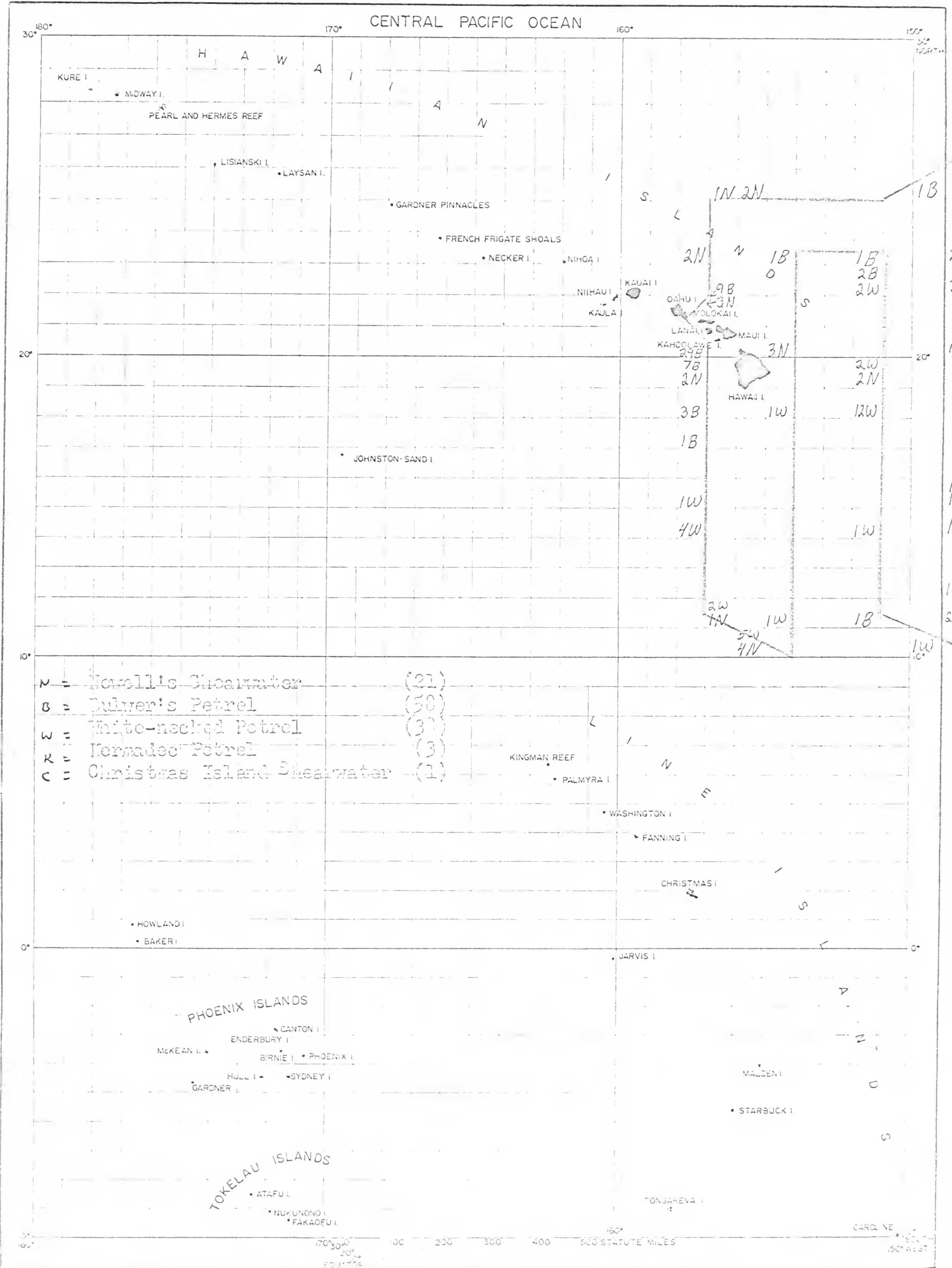
Procellariid Breakdown

Date	Wedgetailed Shearwater	Newell's Shearwater	Dark-rumped Petrel	White-necked Petrel
July 13	169	0	3	0
14	56	2	19	0
15	23	0	25	5
16	64	5	22	7
17	5	0	3	1
18	64	0	116	0
19	71	3	37	1
20	145	0	1	0
21	16	0	20	2
22	17	2	103	14
23	7	0	35	1
24	17	0	15	1
25	51	0	118	3
26	2	1	10	0
27	0	0	30	1
28	0	0	47	2
29	0	0	5	0
30	0	0	0	0
31	11	5	0	0
Aug. 1	89	3	0	0
Total	807	21	609	38
Average	40.4	1.1	30.5	1.9

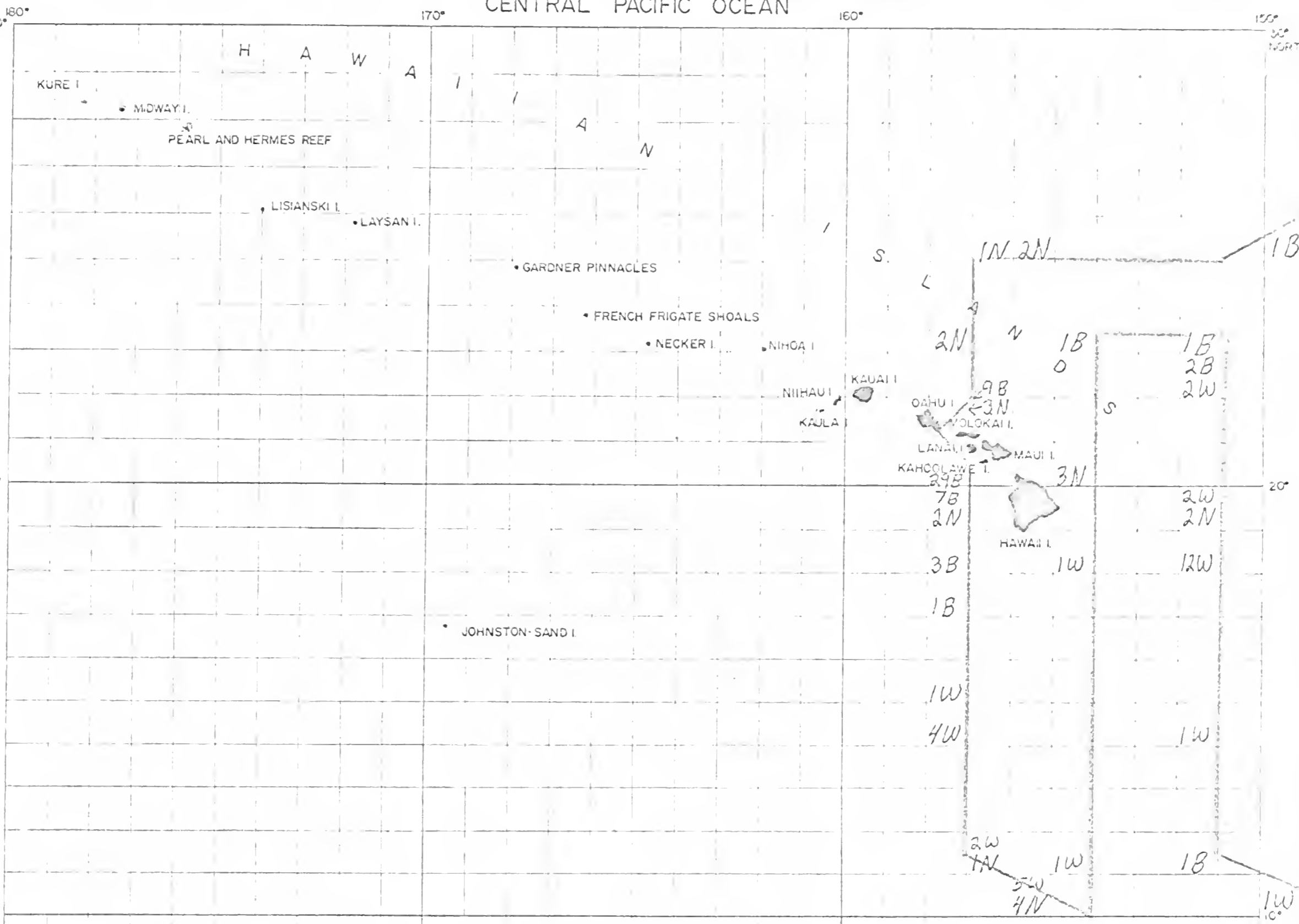
TABLE IV (con't.)

Procellariid Breakdown

Date	Bonin Island Petrel	Bulwer's Petrel	Thrcourt's Storm Petrel	Miscellaneous Unidentified Procellariids
July 13	1	32	0	1
14	14	11	0	3
15	5	0	0	94
16	13	0	0	6
17	2	0	0	5
18	14	0	0	5
19	24	0	0	49
20	3	1	0	92
21	7	3	0	18
22	3	0	0	11
23	4	0	1	7
24	10	0	1	5
25	10	1	0	11
26	4	0	0	6
27	0	0	0	4
28	0	0	0	25
29	0	1	0	51
30	1	2	0	2
31	1	1	0	13
Aug. 1	0	6	0	2
Total	116	58	2	410
Average	5.8	2.9	.1	20.5




CENTRAL PACIFIC OCEAN





- N = Newell's Shearwater (21)
- B = Bulwer's Petrel (50)
- W = White-necked Petrel (37)
- R = Kermadec Petrel (3)
- C = Christmas Island Shearwater (1)

600 STATUTE MILES




BOF July-August Cruise Track





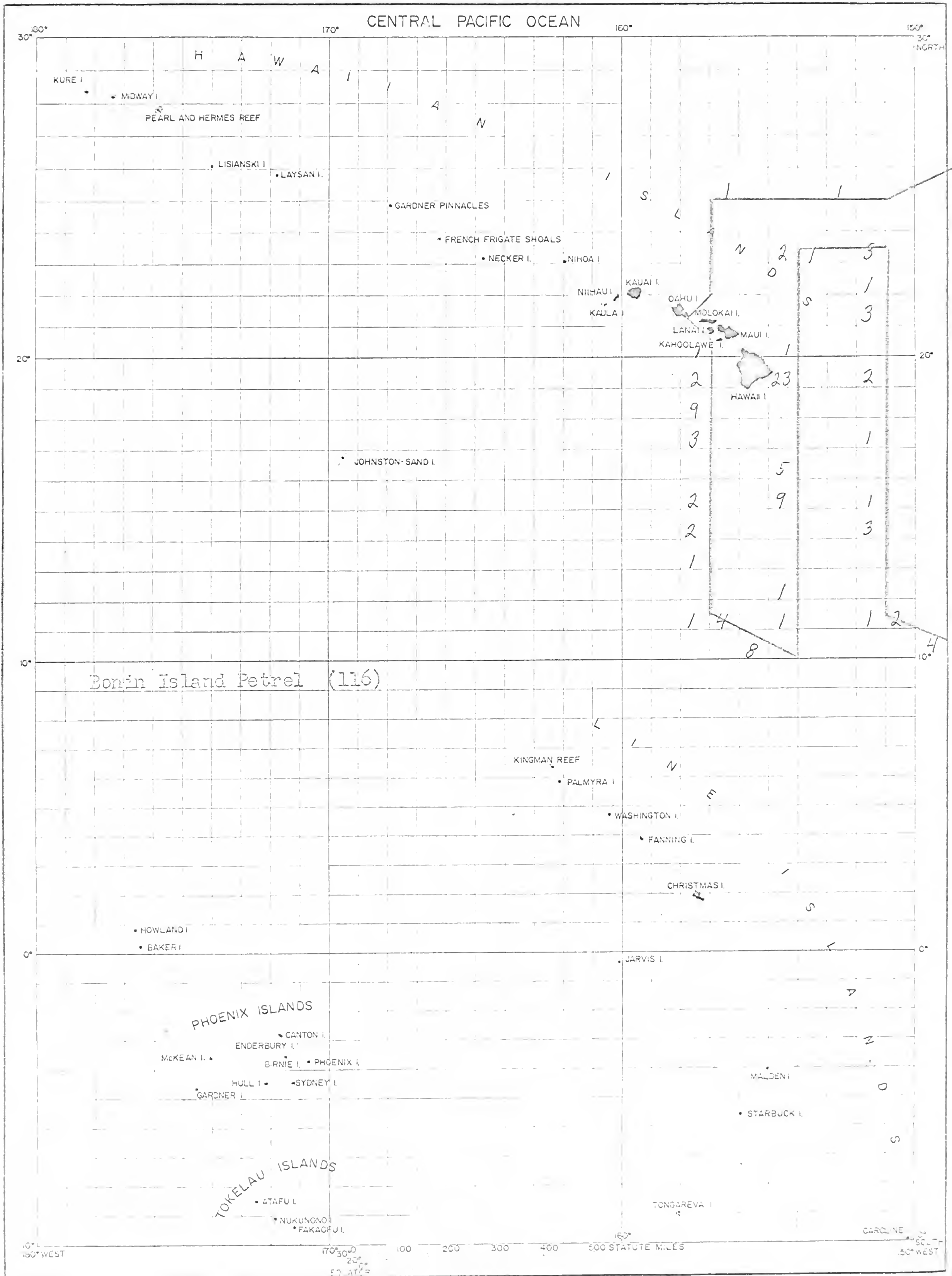
CENTRAL PACIFIC OCEAN

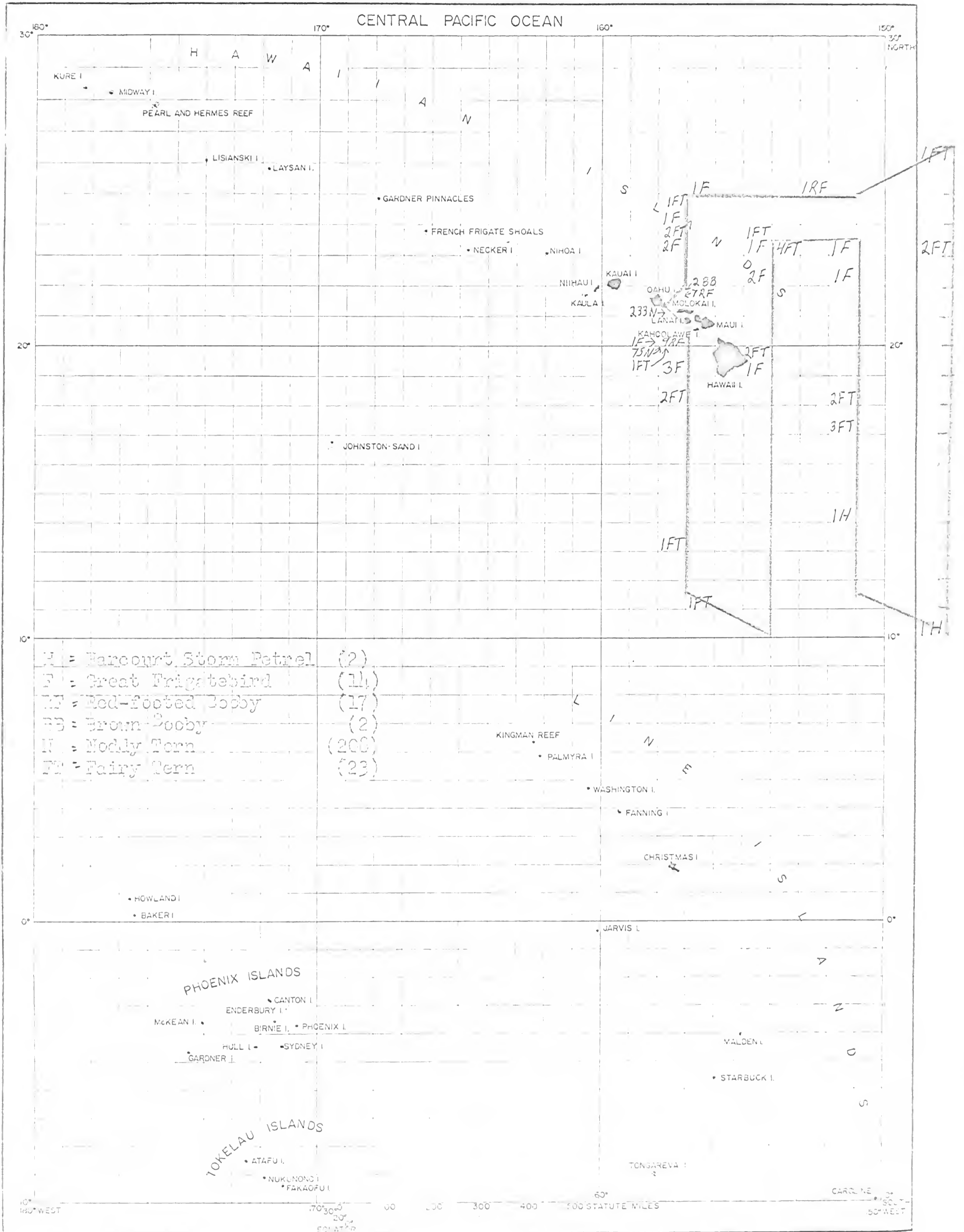


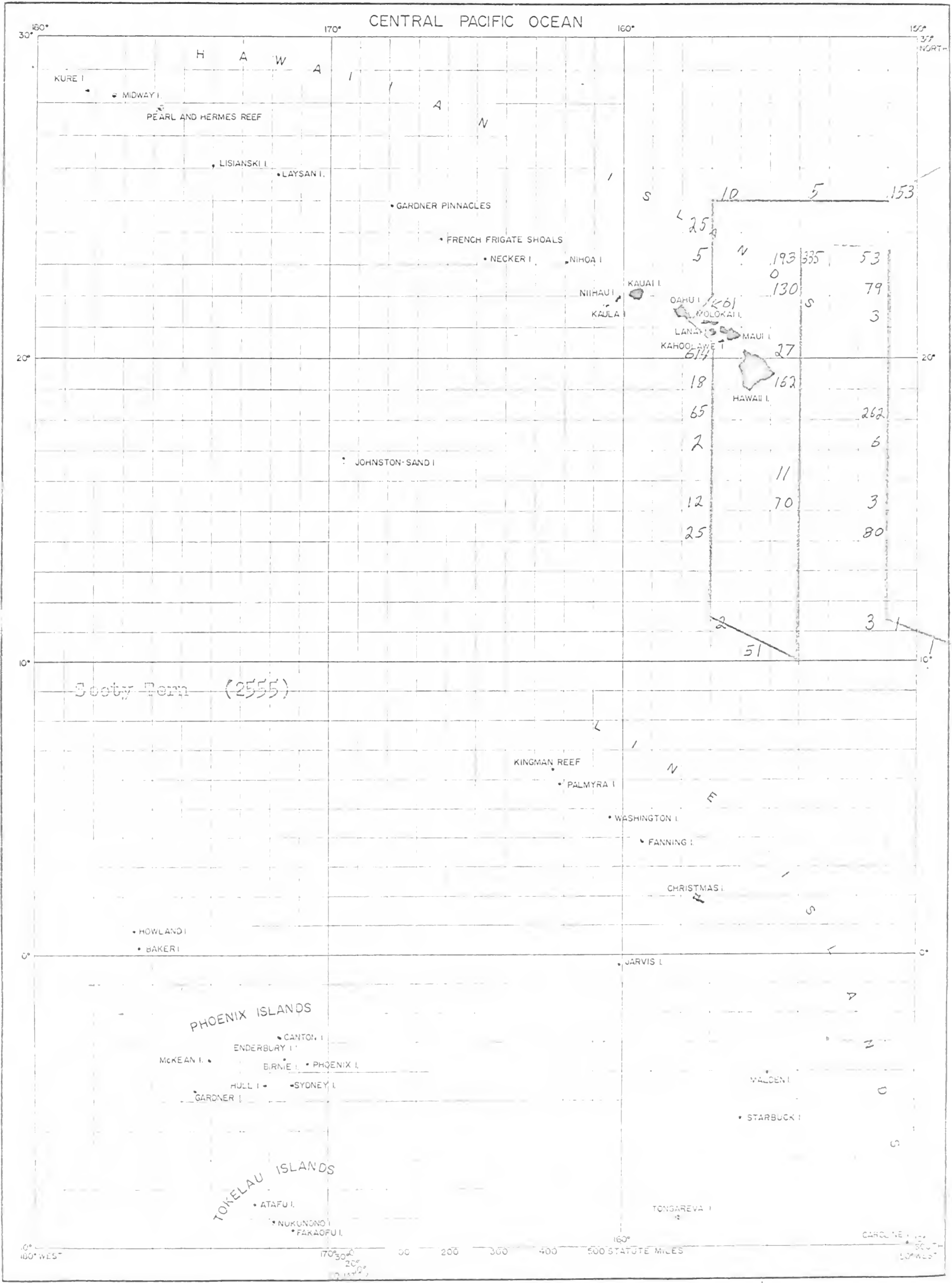
160° WEST

170° 30' 20' 10' WEST 200 250 300 350 400 450 500 STATUTE MILES

30° SOUTH
150° WEST







ESTIMATED NUMBERS PRESENT

March

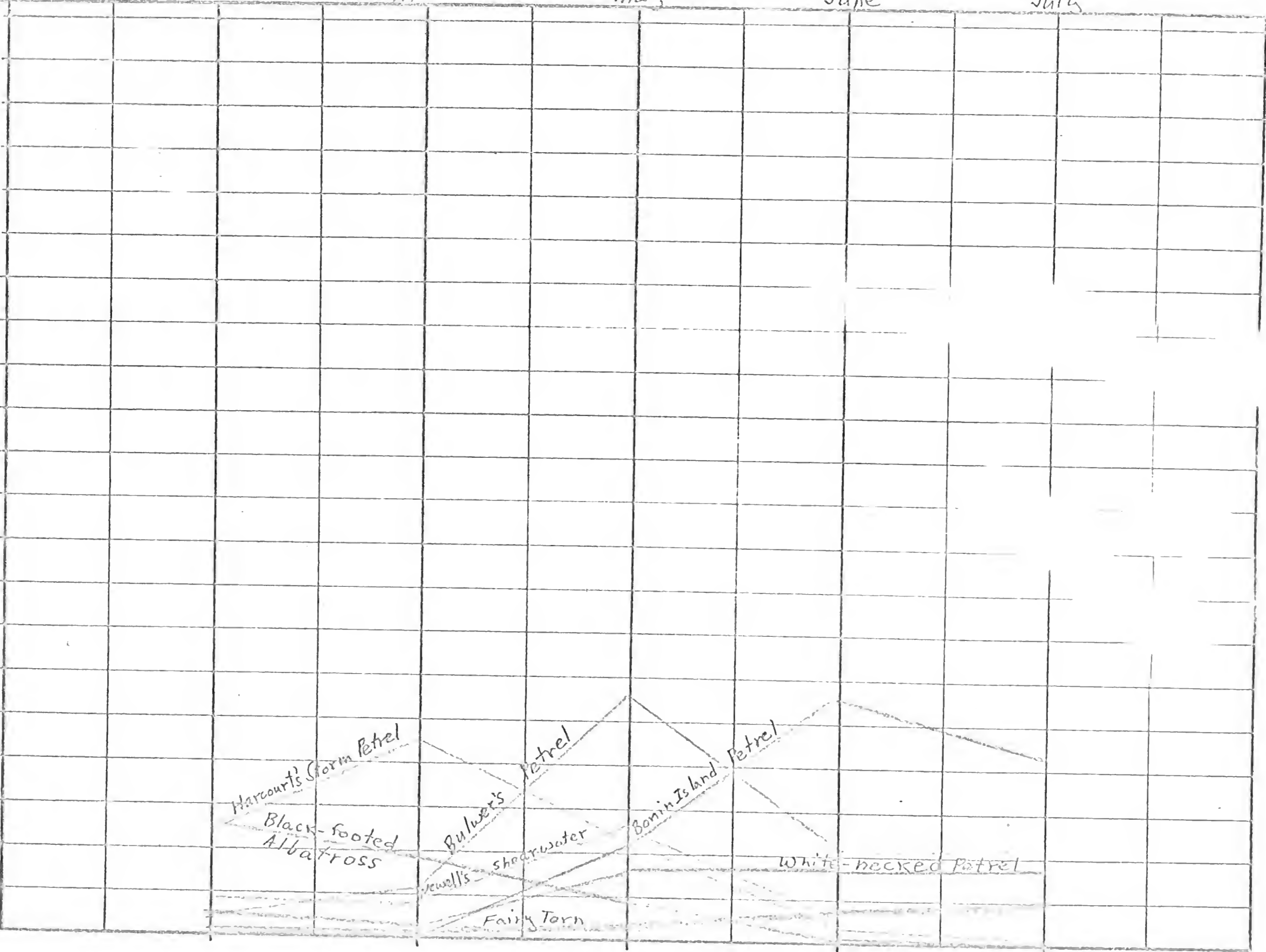
April

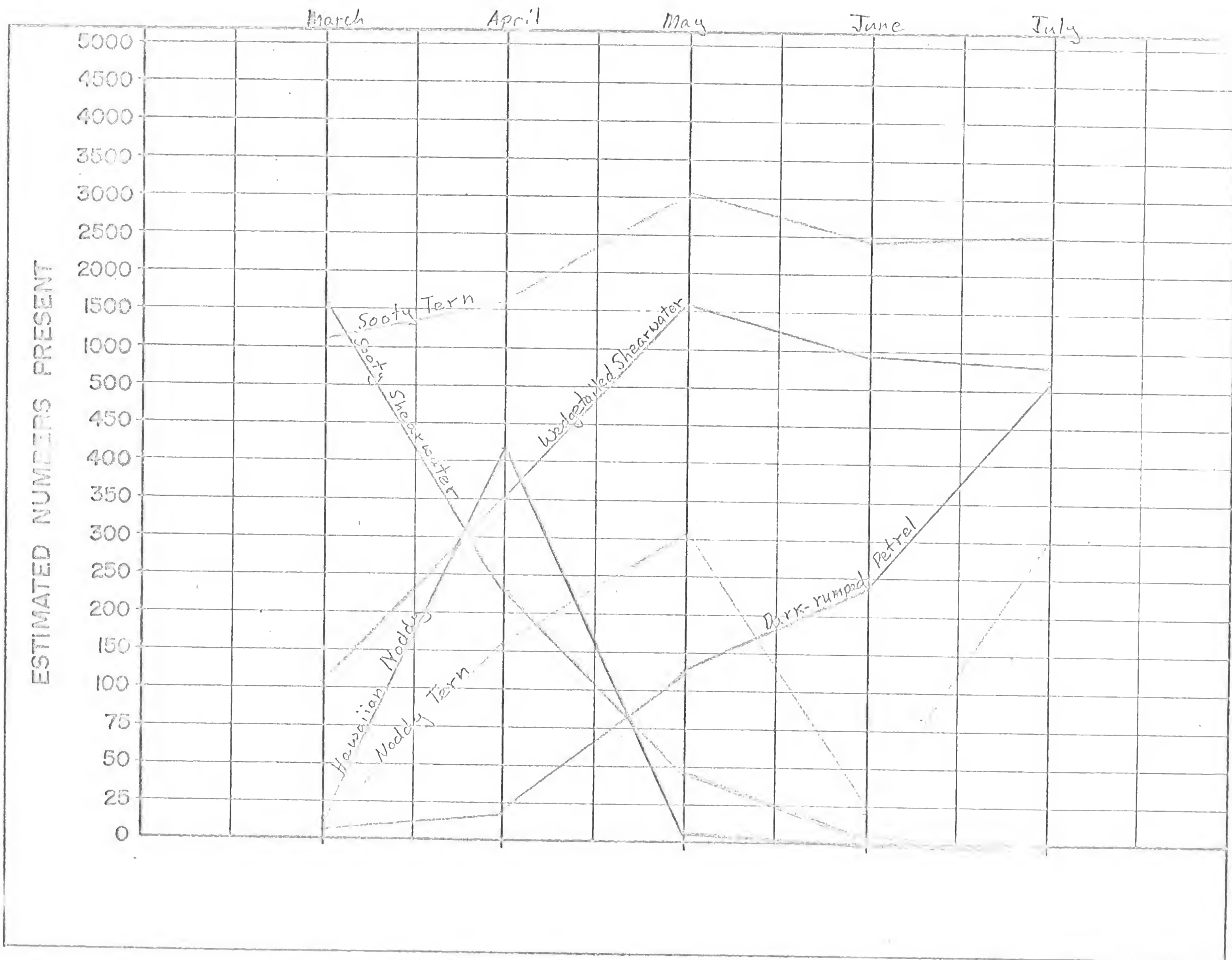
May

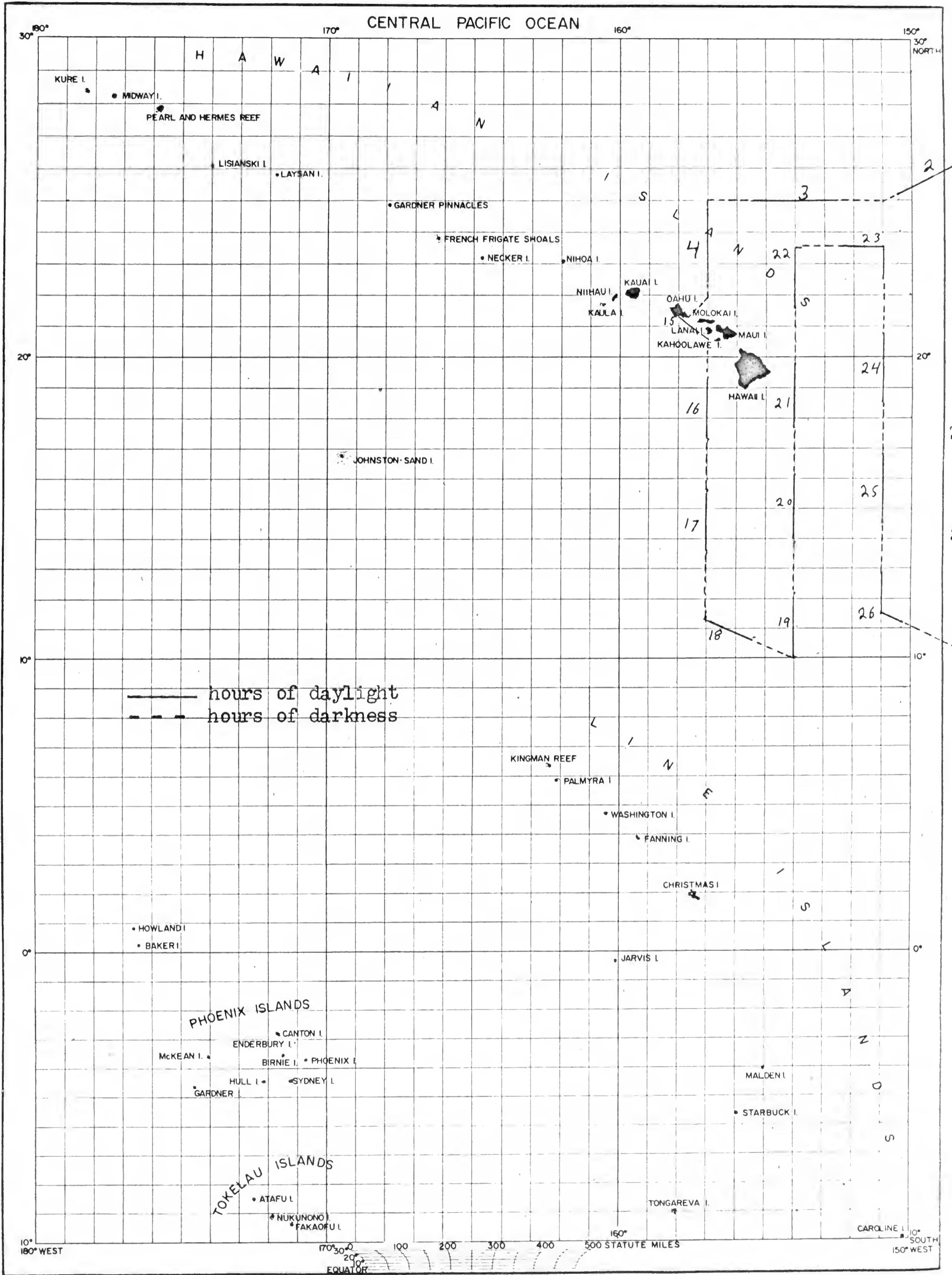
June

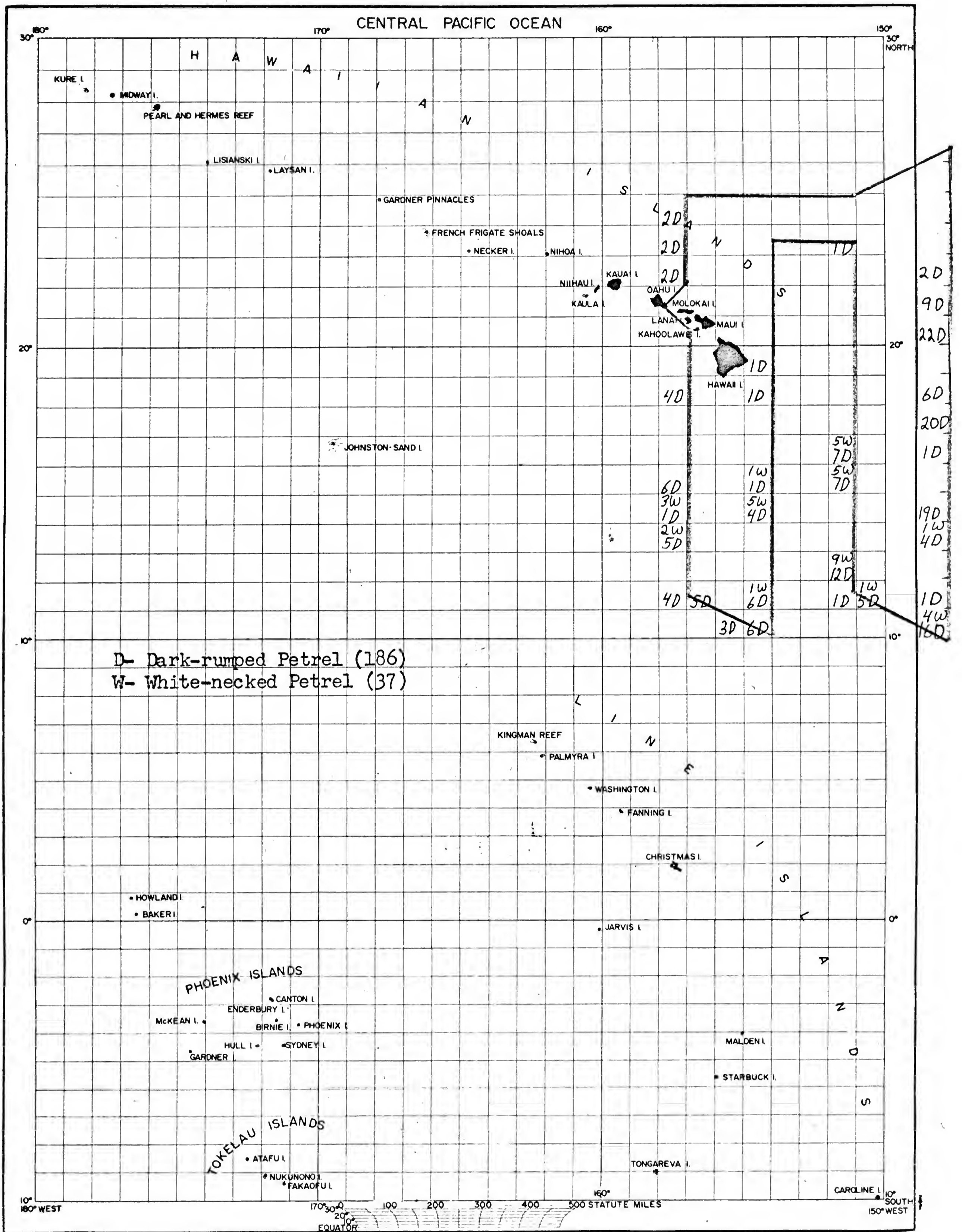
July

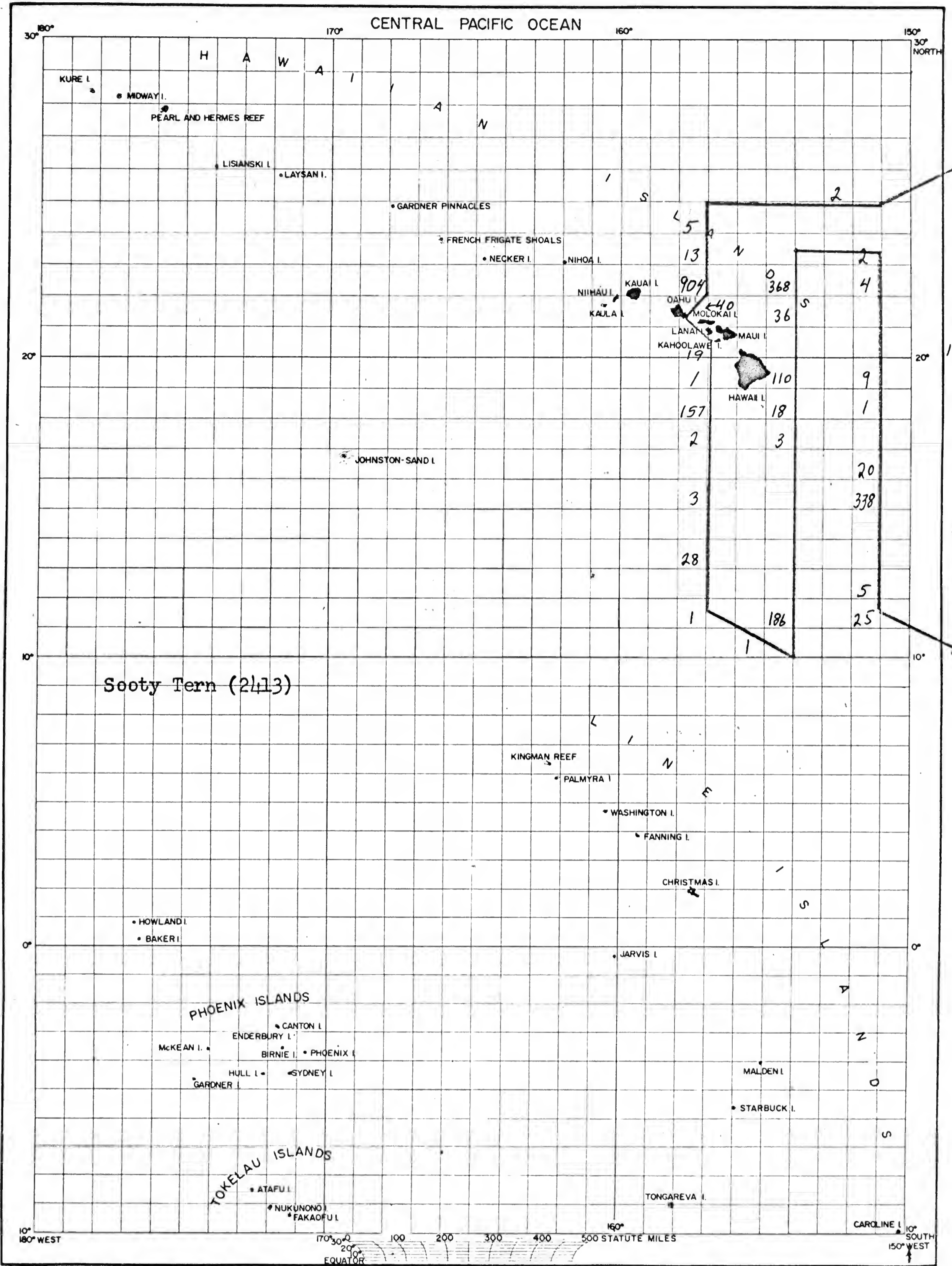
5000
4500
4000
3500
3000
2500
2000
1500
1000
500
450
400
350
300
250
200
150
100
75
50
25
0

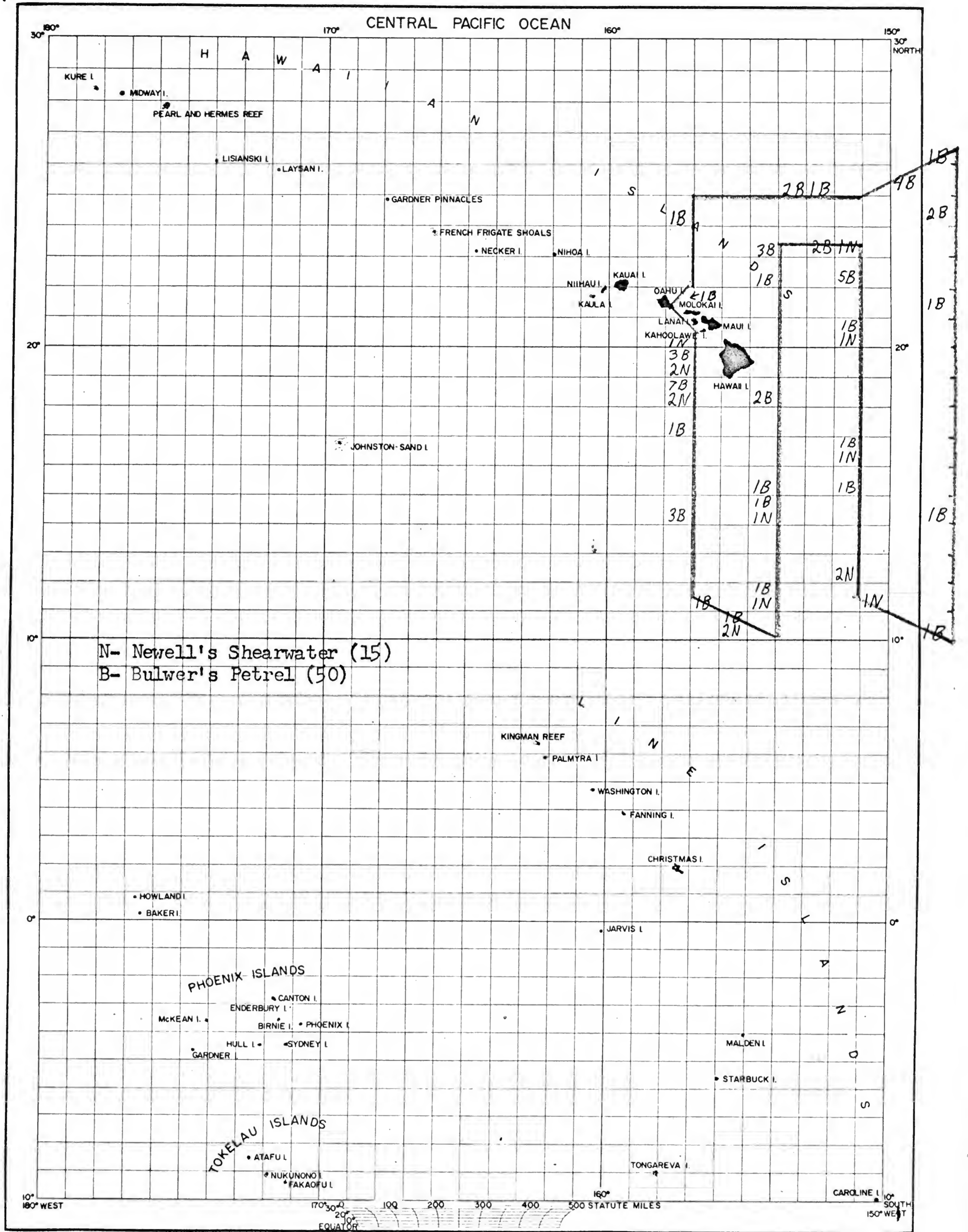


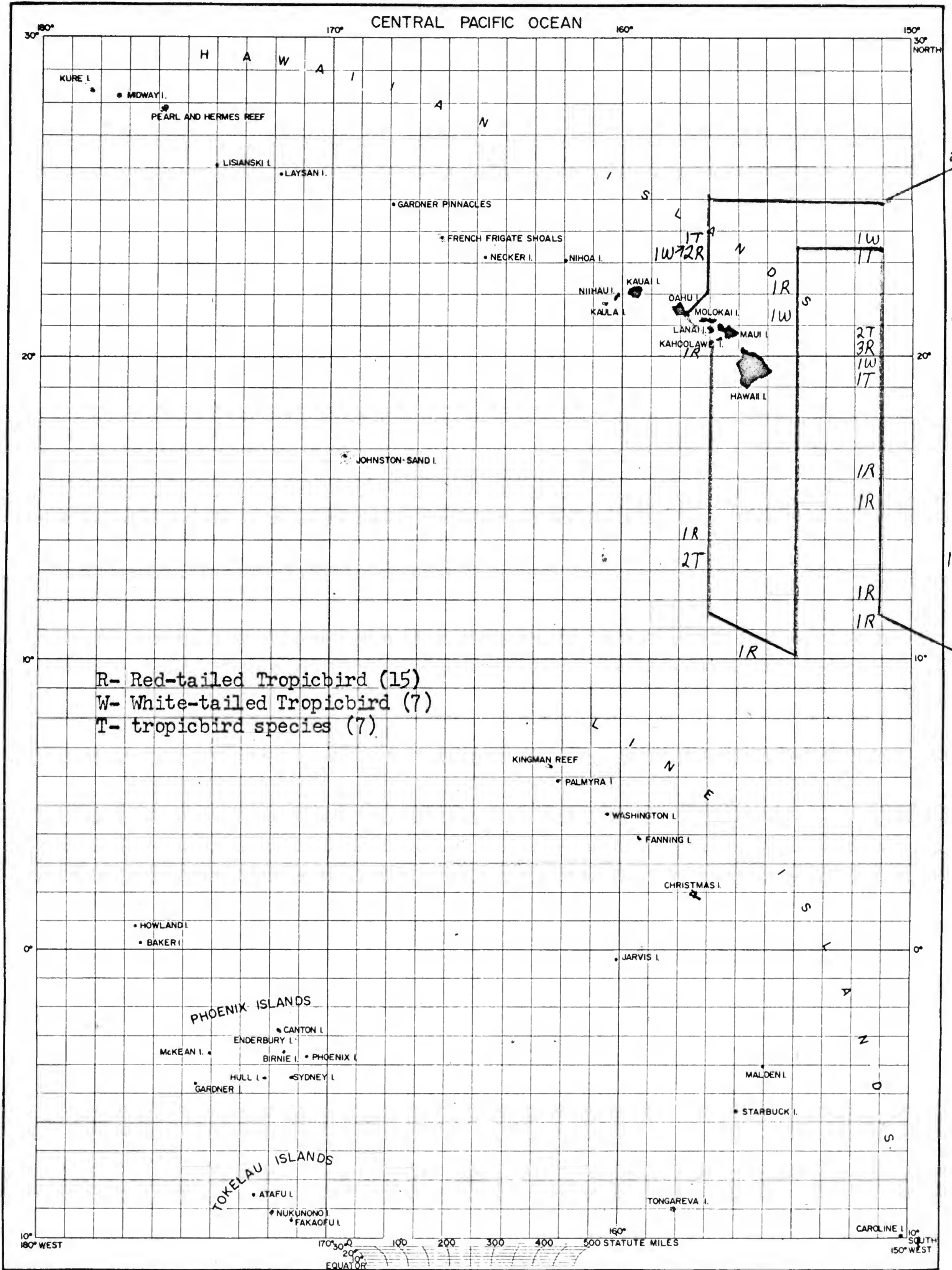


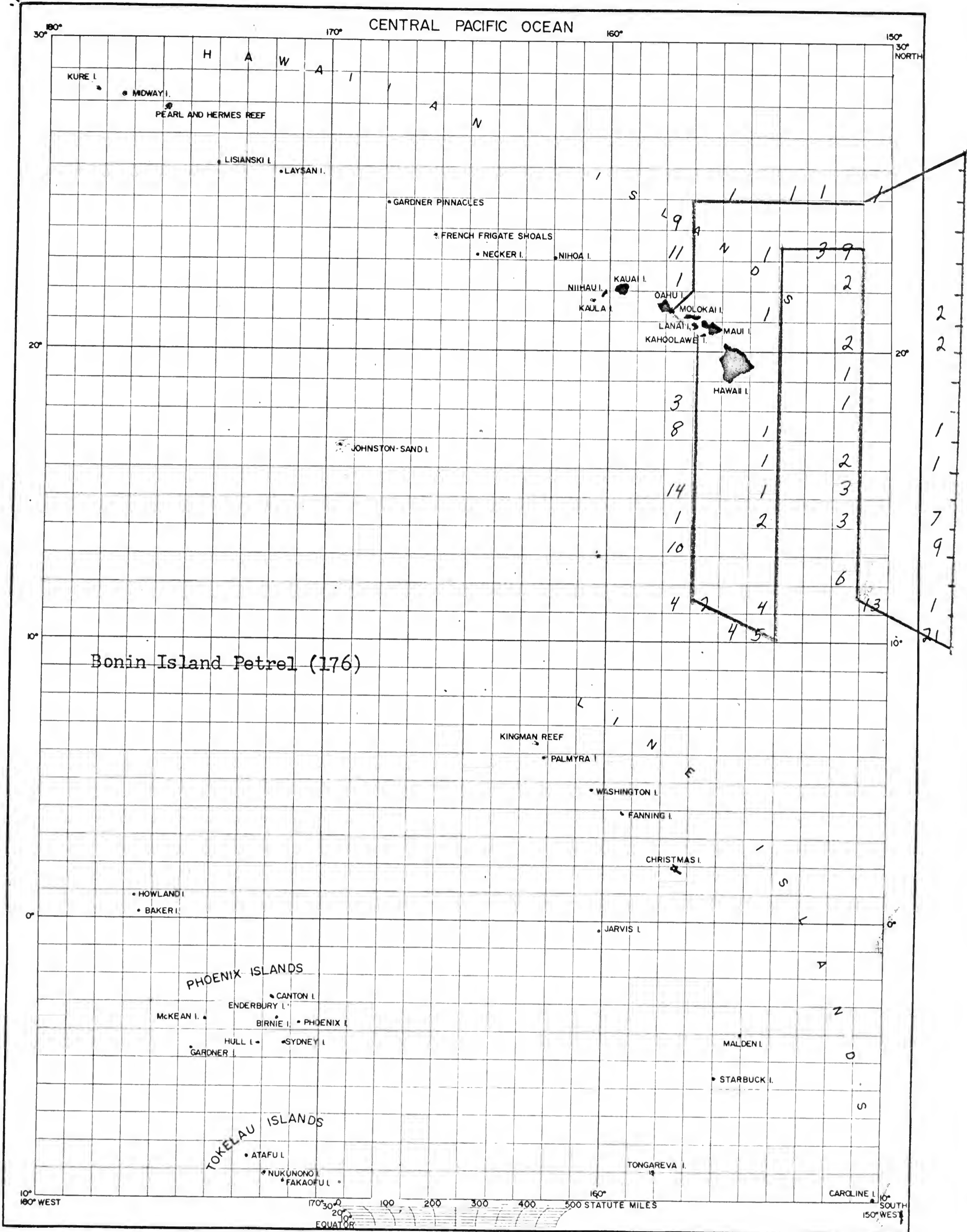


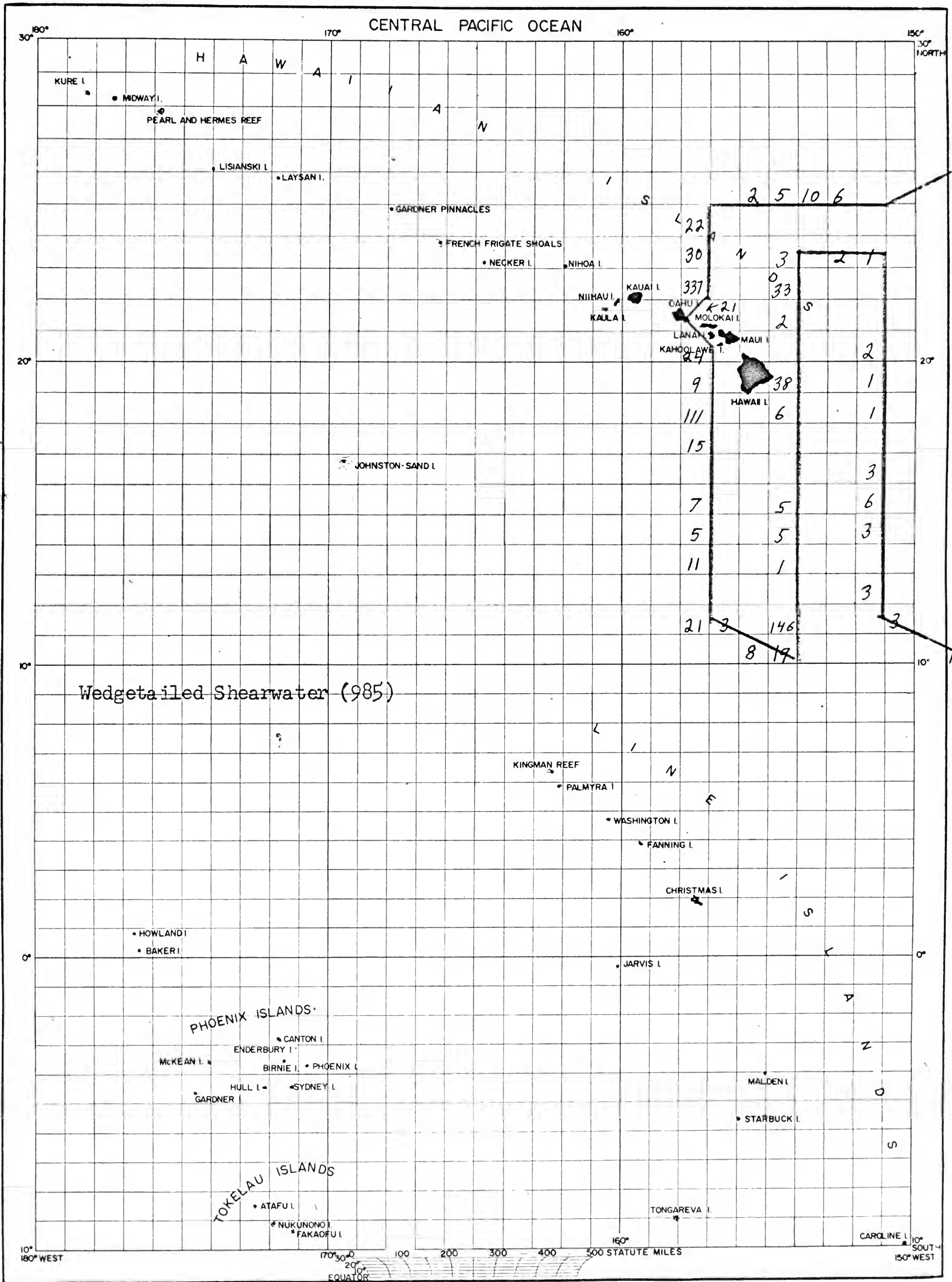


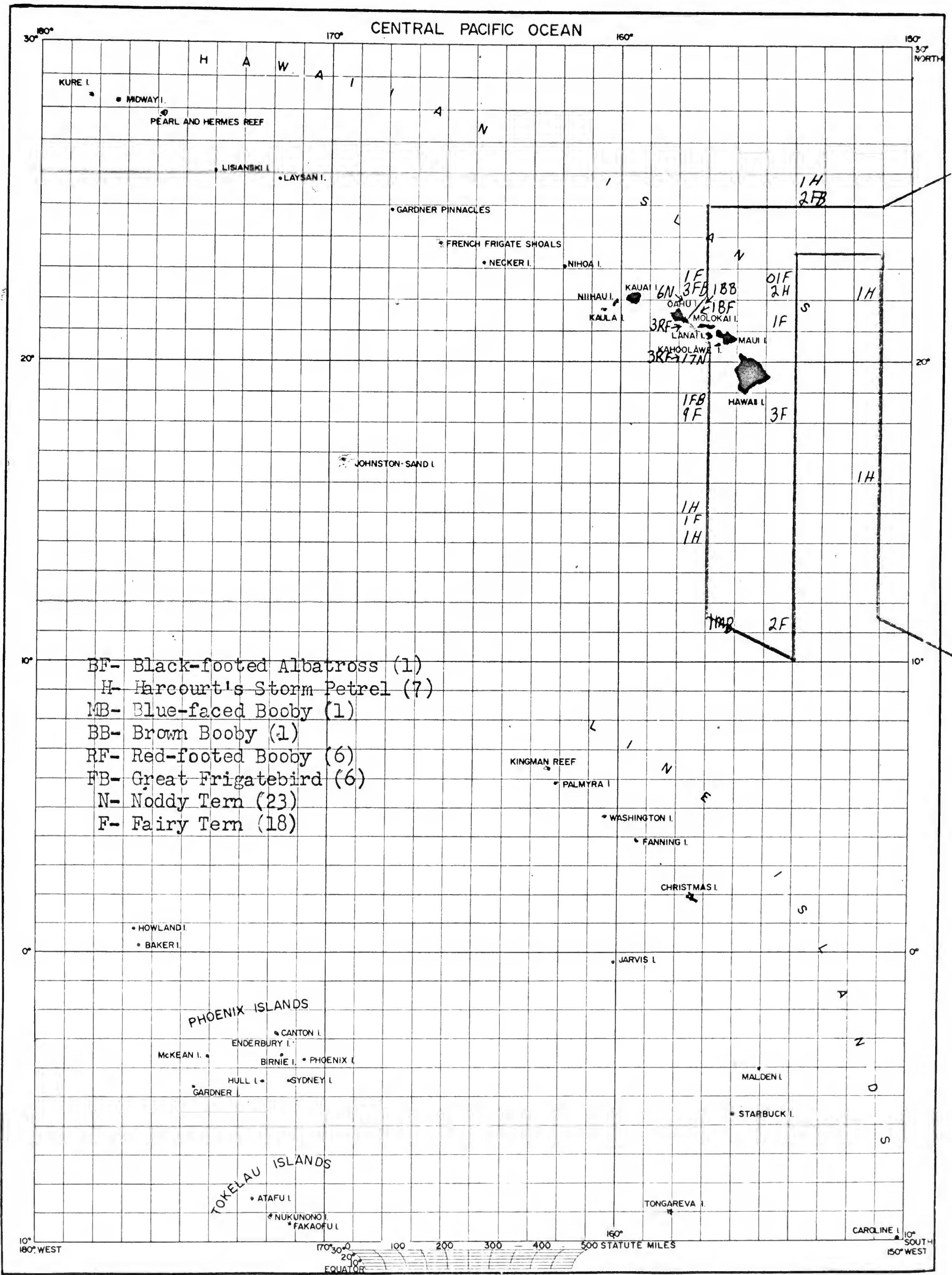




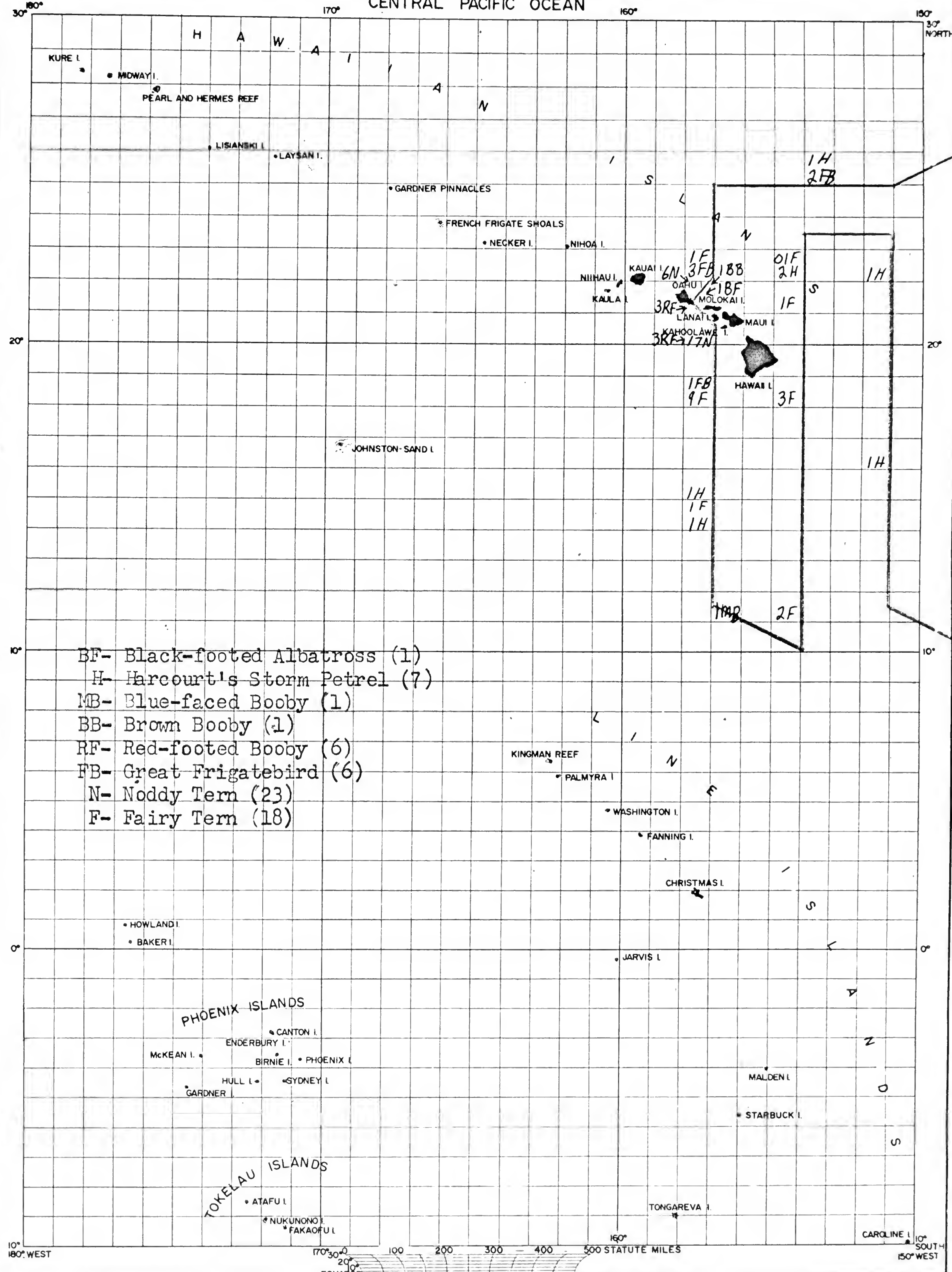








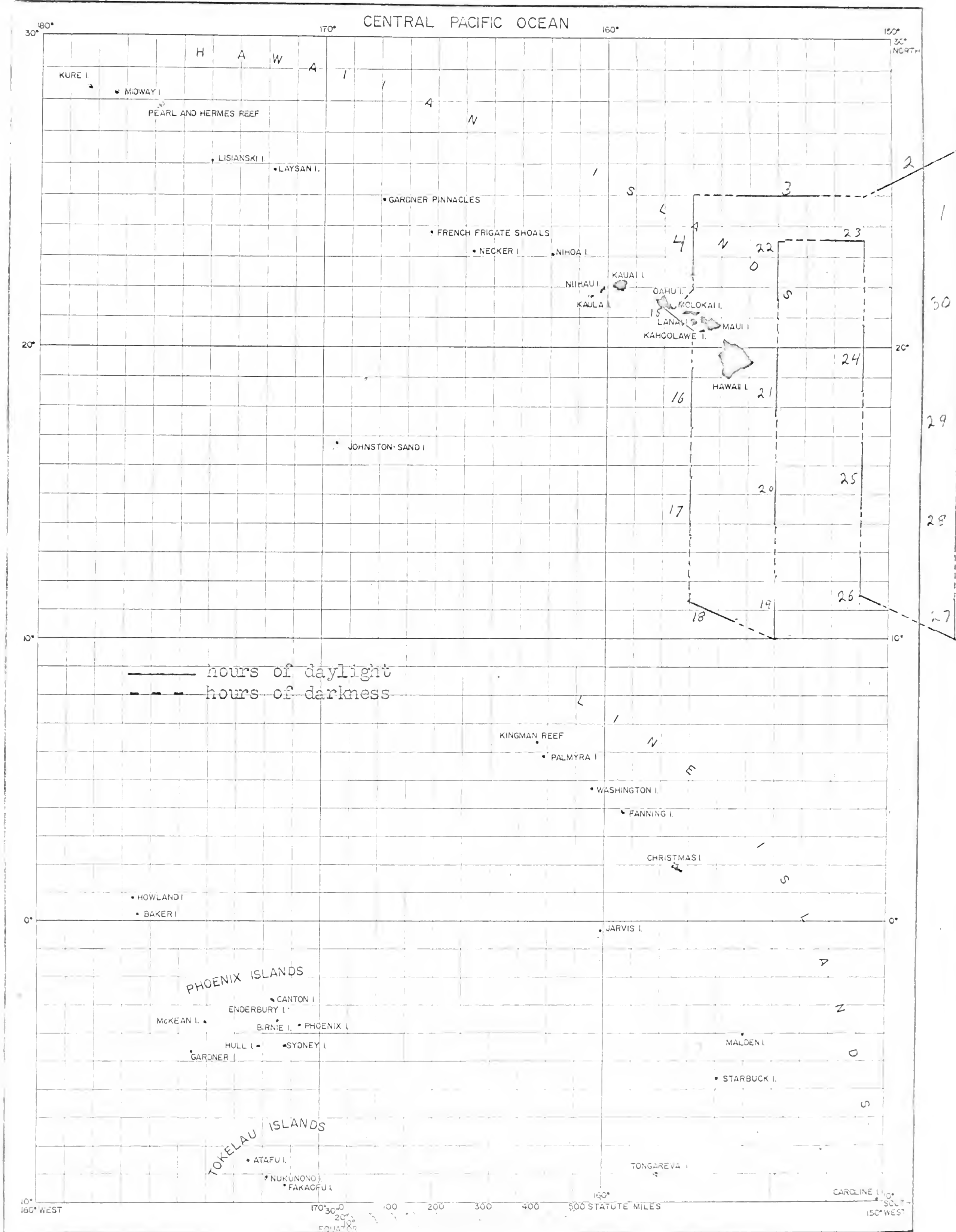
CENTRAL PACIFIC OCEAN



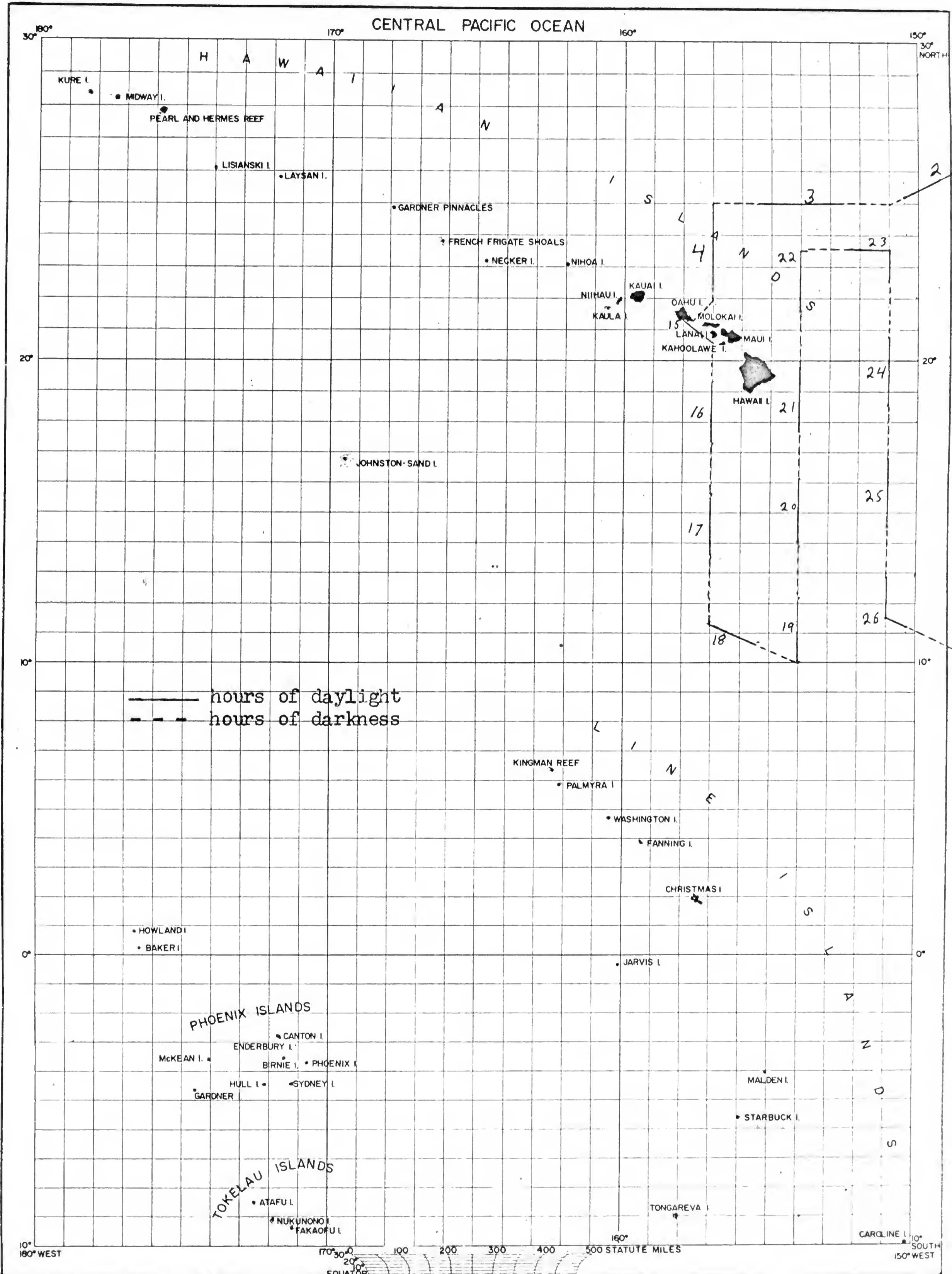
- BF- Black-footed Albatross (1)
- H- Harcourt's Storm Petrel (7)
- MB- Blue-faced Booby (1)
- BB- Brown Booby (1)
- RF- Red-footed Booby (6)
- FB- Great Frigatebird (6)
- N- Noddy Tern (23)
- F- Fairy Tern (18)

100 200 300 400 500 STATUTE MILES

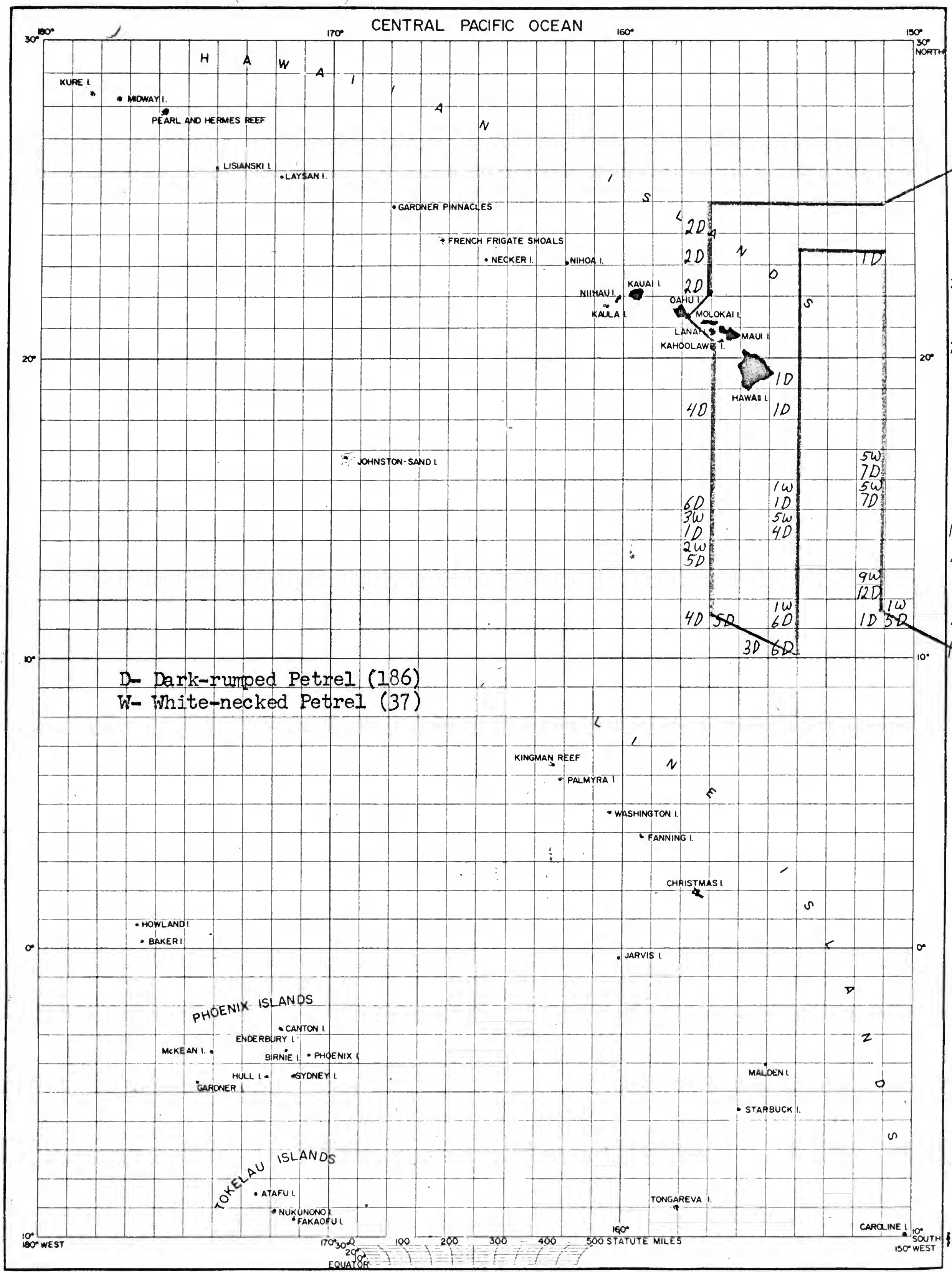
EQUATOR



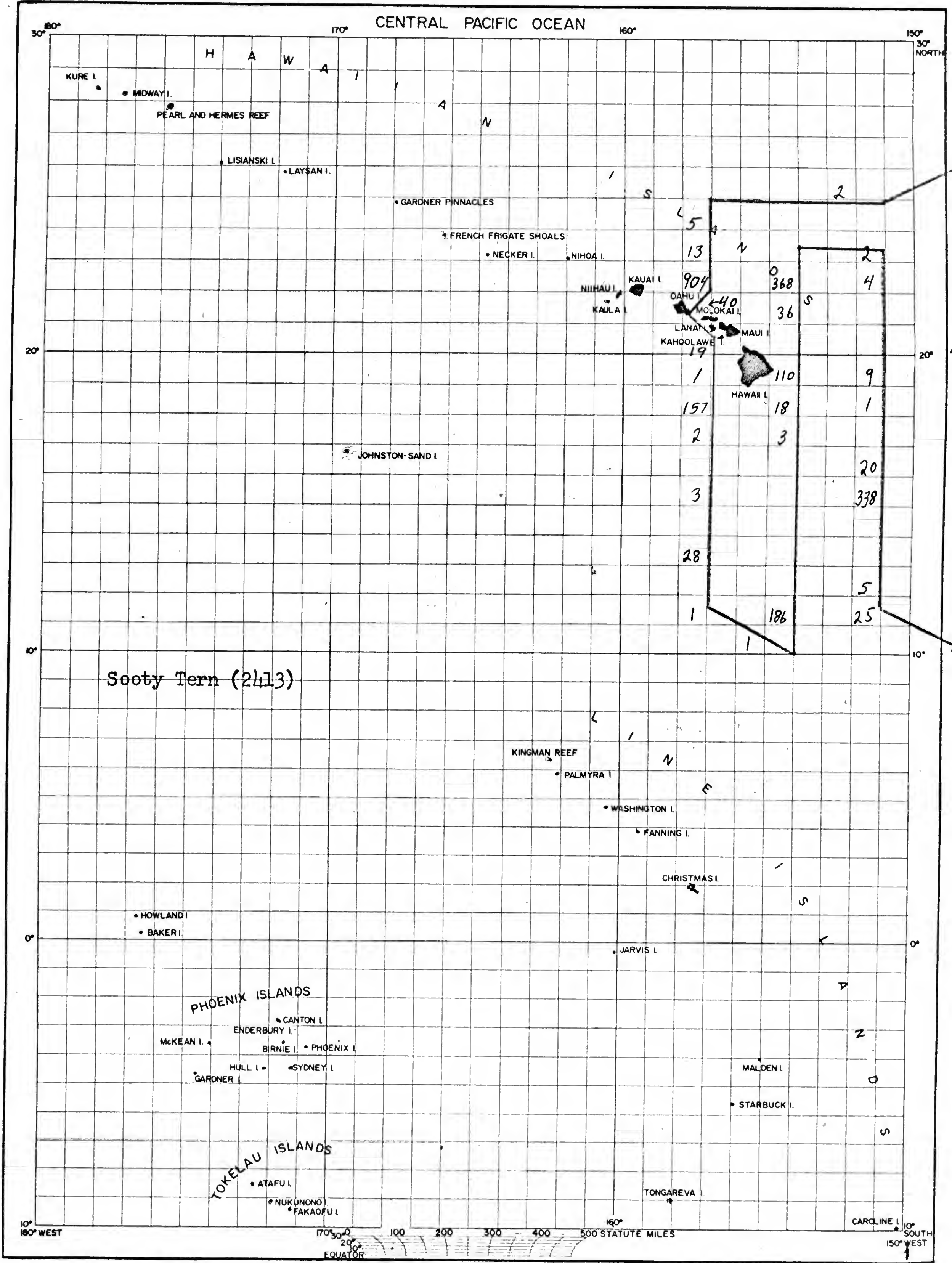
TC 5

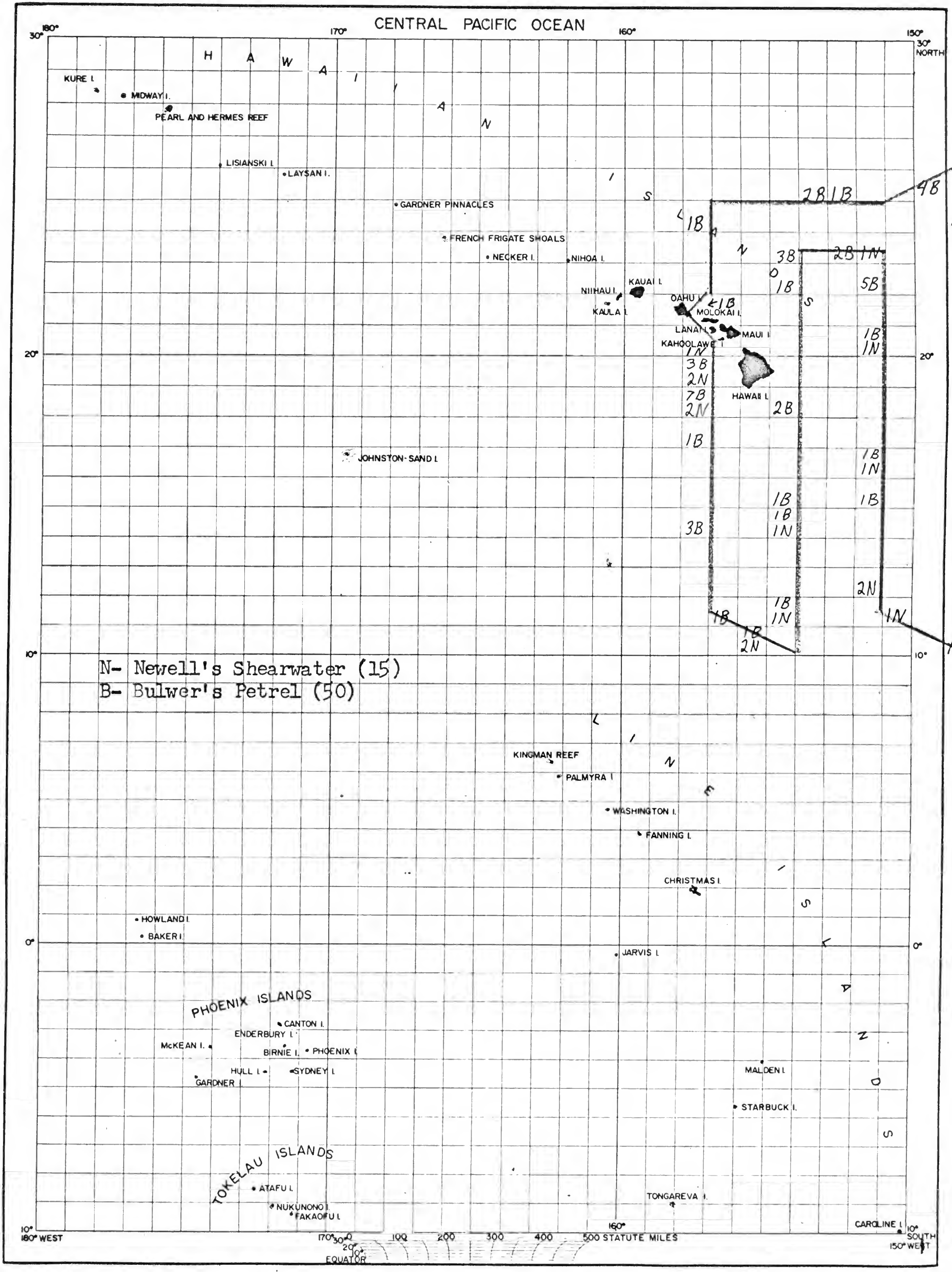


TC 5



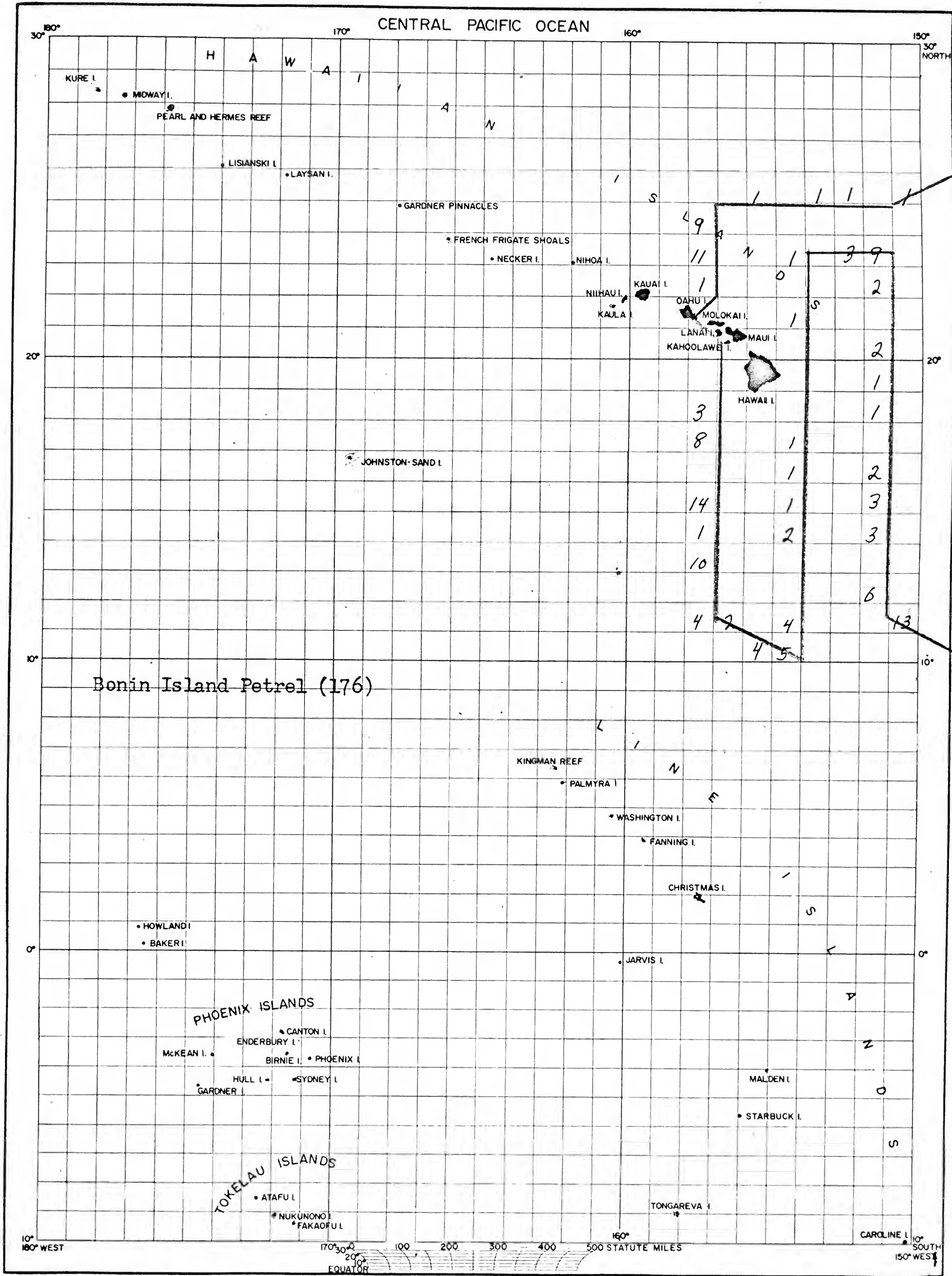
2D
 9D
 22D
 6D
 20D
 1D
 19D
 1W
 4D
 1D
 4W
 16D



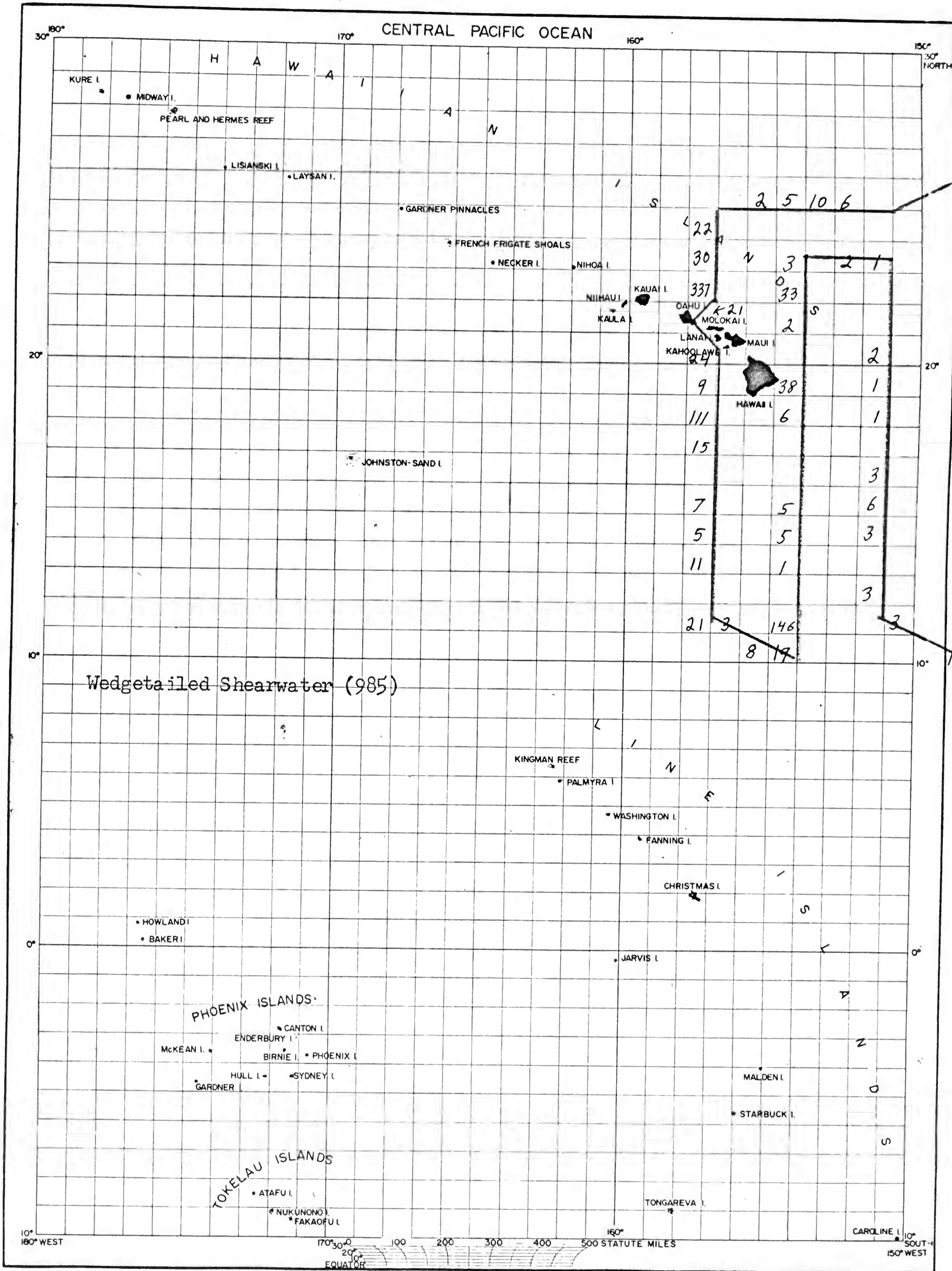


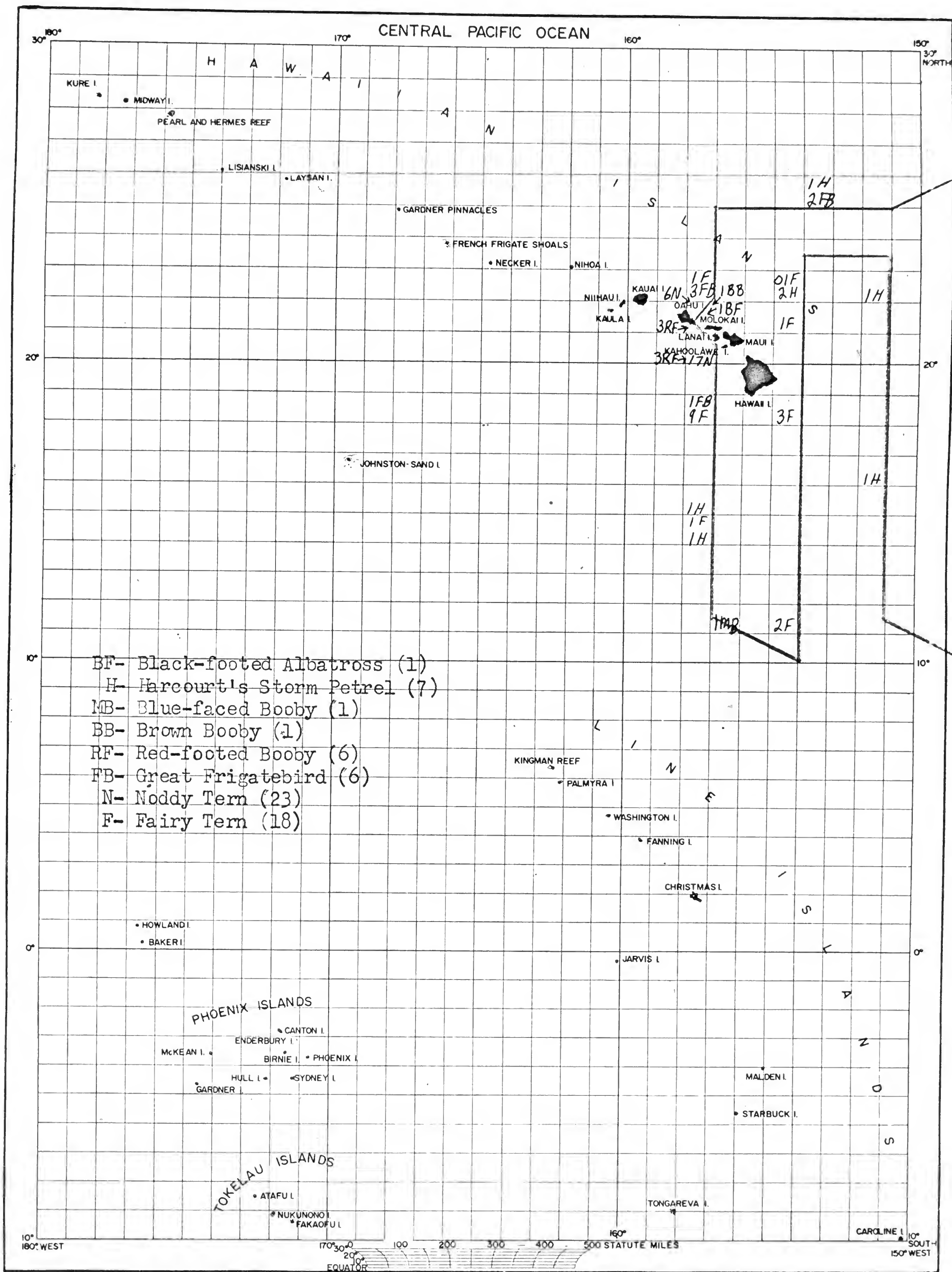
N- Newell's Shearwater (15)
 B- Bulwer's Petrel (50)



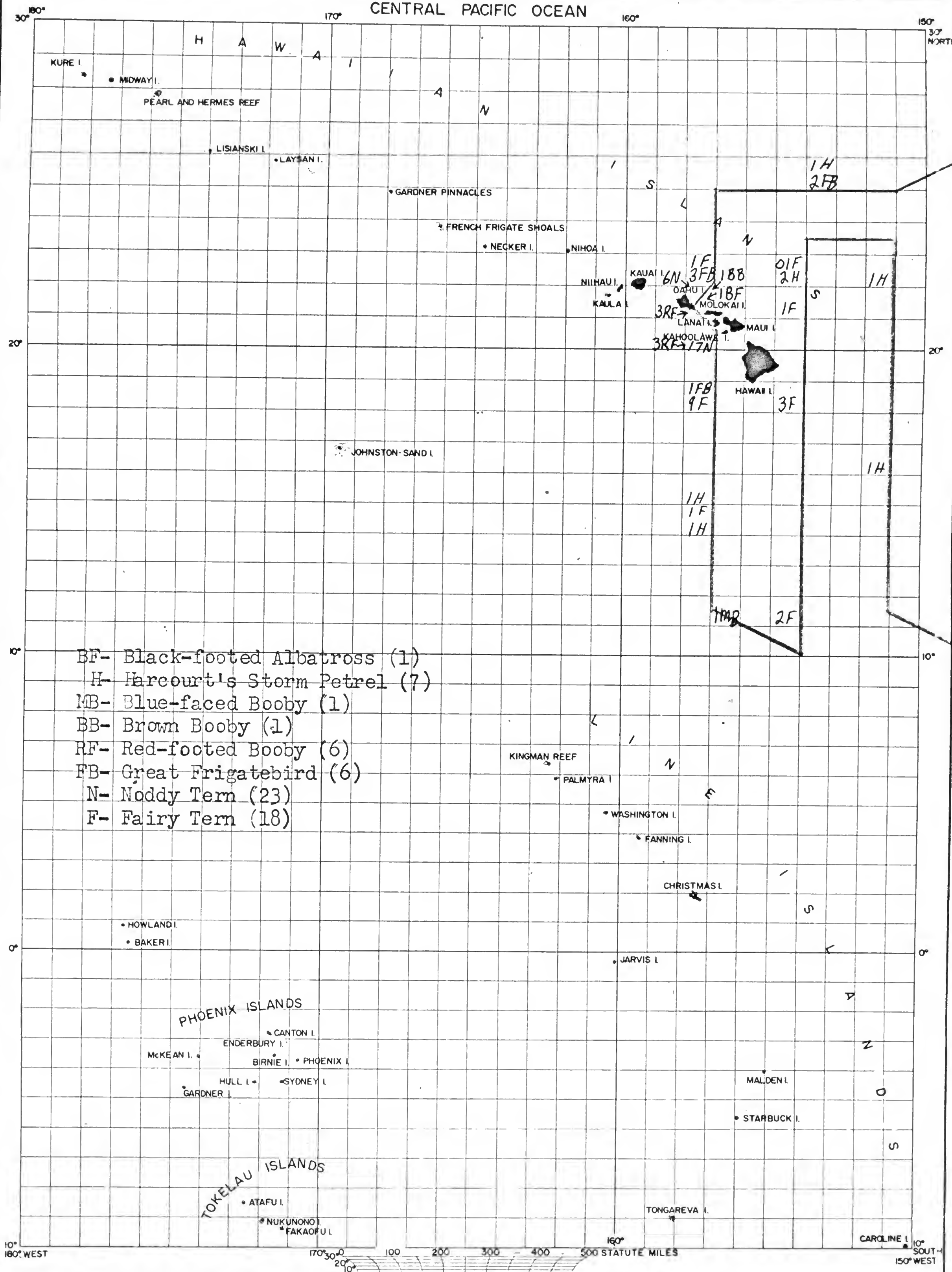


9	1	1	1	1
11	0	1	3	9
1	1	1	2	2
3	1	1	2	2
8	1	1	1	1
14	1	2	3	1
1	2	3	3	1
10			6	9
4	4	4	13	1
	4	5		21





CENTRAL PACIFIC OCEAN



- BF- Black-footed Albatross (1)
- H- Harcourt's Storm Petrel (7)
- MB- Blue-faced Booby (1)
- BB- Brown Booby (1)
- RF- Red-footed Booby (6)
- FB- Great Frigatebird (6)
- N- Noddy Tern (23)
- F- Fairy Tern (18)

100 200 300 400 500 STATUTE MILES

EQUATOR

SI-MNH-955a
3-4-64

SMITHSONIAN INSTITUTION
DIVISION OF BIRDS
AT SEA SURVEY CHART A

DATE: 15 June 64 Total Minutes: 249 Total Miles 44

I. Total Abundance of birds:

No. Sightings	No. Birds	Birds/Sighting	Birds/Mile
<u>60</u>	<u>137</u>	<u>2.28</u>	<u>3.11</u>

II. Abundance of the Shearwater-Petrel-Albatross Group:

No. Sightings				No. Birds				Birds/Sighting				Birds/Mile			
T	WT	P	B	T	WT	P	B	T	WT	P	B	T	WT	P	B
<u>28</u>	<u>24</u>	<u>0</u>	<u>1</u>	<u>48</u>	<u>45</u>	<u>0</u>	<u>1</u>	<u>1.71</u>	<u>1.88</u>	<u>0</u>	<u>1</u>	<u>1.09</u>	<u>1.02</u>	<u>0</u>	<u>.02</u>

III. Abundance of Tropicbirds:

No. Sightings			No. Birds			Birds/Sighting			Birds/Mile		
T	RT	WT	T	RT	WT	T	RT	WT	T	RT	WT
<u>1</u>	<u>1</u>	<u>-</u>	<u>1</u>	<u>1</u>	<u>-</u>	<u>1</u>	<u>1</u>	<u>-</u>	<u>.02</u>	<u>.02</u>	<u>-</u>

IV. Abundance of Terns:

No. Sightings	No. Birds	Birds/Sighting	Birds/Mile
<u>33</u>	<u>82</u>	<u>2.48</u>	<u>1.86</u>

V. Abundance of Shorebirds:

No. Sightings	No. Birds	Birds/Sighting	Birds/Mile

VI. Abundance of Boobys:

No. Sightings				No. Birds				Birds/Sighting				Birds/Mile			
T	BF	RF	B	T	BF	RF	B	T	BF	RF	B	T	BF	RF	B
<u>7</u>	<u>0</u>	<u>6</u>	<u>1</u>	<u>7</u>	<u>0</u>	<u>6</u>	<u>1</u>	<u>1</u>	<u>0</u>	<u>1</u>	<u>.16</u>	<u>-</u>	<u>-</u>	<u>-</u>	<u>.14</u>

VII. Abundance of Frigatebirds:

No. Sightings	No. Birds	Birds/Sighting	Birds/Mile

VIII. Abundance of Flocks:

Total No. Flocks	Total No. Birds	Total No. F/Mi.	No. Feeding Flocks	No. Feeding Birds	No. Feeding F/MI.
<u>6</u>	<u>44</u>	<u>.14</u>	<u>0</u>	<u>0</u>	<u>-</u>

SI-MNH-955a
3-4-64

SMITHSONIAN INSTITUTION
DIVISION OF BIRDS
AT SEA SURVEY CHART A

DATE: 16 June 64 Total Minutes: 793 Total Miles 120

I. Total Abundance of birds:

No. Sightings	No. Birds	Birds/Sighting	Birds/Mile
<u>57</u>	<u>338</u>	<u>4.53</u>	<u>2.82</u>

II. Abundance of the Shearwater-Petrel-Albatross Group:

No. Sightings				No. Birds				Birds/Sighting				Birds/Mile			
T	WT	P	B	T	WT	P	B	T	WT	P	B	T	WT	P	B
<u>51</u>	<u>31</u>	<u>10</u>	<u>11</u>	<u>168</u>	<u>135</u>	<u>15</u>	<u>11</u>	<u>3.29</u>	<u>5</u>	<u>1.5</u>	<u>1</u>	<u>1.4</u>	<u>1.13</u>	<u>1.3</u>	<u>.09</u>

III. Abundance of Tropicbirds:

No. Sightings			No. Birds			Birds/Sighting			Birds/Mile		
T	RT	WT	T	RT	WT	T	RT	WT	T	RT	WT

IV. Abundance of Terns:

No. Sightings	No. Birds	Birds/Sighting	Birds/Mile
<u>9</u>	<u>169</u>	<u>18.78</u>	<u>1.41</u>

V. Abundance of Shorebirds:

No. Sightings	No. Birds	Birds/Sighting	Birds/Mile

VI. Abundance of Boobys:

No. Sightings				No. Birds				Birds/Sighting				Birds/Mile			
T	BF	RF	B	T	BF	RF	B	T	BF	RF	B	T	BF	RF	B

VII. Abundance of Frigatebirds:

No. Sightings	No. Birds	Birds/Sighting	Birds/Mile
<u>1</u>	<u>1</u>	<u>1</u>	<u>.01</u>

VIII. Abundance of Flocks:

Total No. Flocks	Total No. Birds	Total No. F/Mi.	No. Feeding Flocks	No. Feeding Birds	No. Feeding F/MI.
<u>5</u>	<u>211</u>	<u>.04</u>	<u>2</u>	<u>191</u>	<u>.02</u>

SI-MNH-955a
3-4-64

SMITHSONIAN INSTITUTION
DIVISION OF BIRDS
AT SEA SURVEY CHART A

DATE: 17 June 64 Total Minutes: 778 Total Miles 133

I. Total Abundance of birds:

No. Sightings	No. Birds	Birds/Sighting	Birds/Mile
<u>48</u>	<u>122</u>	<u>2.54</u>	<u>.92</u>

II. Abundance of the Shearwater-Petrel-Albatross Group:

No. Sightings				No. Birds				Birds/Sighting				Birds/Mile			
T	WT	P	B	T	WT	P	B	T	WT	P	B	T	WT	P	B
<u>44</u>	<u>10</u>	<u>26</u>	<u>3</u>	<u>87</u>	<u>23</u>	<u>45</u>	<u>3</u>	<u>1.98</u>	<u>2.3</u>	<u>1.73</u>	<u>1</u>	<u>.65</u>	<u>.17</u>	<u>.34</u>	<u>.02</u>

III. Abundance of Tropicbirds:

No. Sightings			No. Birds			Birds/Sighting			Birds/Mile		
T	RT	WT	T	RT	WT	T	RT	WT	T	RT	WT
<u>2</u>	<u>1</u>		<u>3</u>	<u>1</u>		<u>1.5</u>	<u>1</u>		<u>.02</u>	<u>.01</u>	

IV. Abundance of Terns:

No. Sightings	No. Birds	Birds/Sighting	Birds/Mile
<u>5</u>	<u>32</u>	<u>6.4</u>	<u>.24</u>

V. Abundance of Shorebirds:

No. Sightings	No. Birds	Birds/Sighting	Birds/Mile

VI. Abundance of Boobys:

No. Sightings				No. Birds				Birds/Sighting				Birds/Mile			
T	BF	RF	B	T	BF	RF	B	T	BF	RF	B	T	BF	RF	B

VII. Abundance of Frigatebirds:

No. Sightings	No. Birds	Birds/Sighting	Birds/Mile

VIII. Abundance of Flocks:

Total No. Flocks	Total No. Birds	Total No. F/Mi.	No. Feeding Flocks	No. Feeding Birds	No. Feeding F/MI.
<u>4</u>	<u>17</u>	<u>.03</u>	<u>3</u>	<u>59</u>	<u>.02</u>

SI-MNH-955a
3-4-64

SMITHSONIAN INSTITUTION
DIVISION OF BIRDS
AT SEA SURVEY CHART A

DATE: 18 June 64 Total Minutes: 758 Total Miles 116

I. Total Abundance of birds:

No. Sightings	No. Birds	Birds/Sighting	Birds/Mile
<u>45</u>	<u>71</u>	<u>1.58</u>	<u>.61</u>

II. Abundance of the Shearwater-Petrel-Albatross Group:

No. Sightings				No. Birds				Birds/Sighting				Birds/Mile			
T	WT	P	B	T	WT	P	B	T	WT	P	B	T	WT	P	B
<u>44</u>	<u>18</u>	<u>23</u>	<u>2</u>	<u>67</u>	<u>32</u>	<u>27</u>	<u>2</u>	<u>1.52</u>	<u>1.78</u>	<u>1.17</u>	<u>1.0</u>	<u>.58</u>	<u>.28</u>	<u>.23</u>	<u>.02</u>

III. Abundance of Tropicbirds:

No. Sightings			No. Birds			Birds/Sighting			Birds/Mile		
T	RT	WT	T	RT	WT	T	RT	WT	T	RT	WT
<u>1</u>	<u>1</u>		<u>1</u>	<u>1</u>		<u>1</u>	<u>1</u>		<u>.01</u>	<u>.01</u>	

IV. Abundance of Terns:

No. Sightings	No. Birds	Birds/Sighting	Birds/Mile
<u>2</u>	<u>2</u>	<u>1</u>	<u>.02</u>

V. Abundance of Shorebirds:

No. Sightings	No. Birds	Birds/Sighting	Birds/Mile

VI. Abundance of Boobys:

No. Sightings				No. Birds				Birds/Sighting				Birds/Mile			
T	BF	RF	B	T	BF	RF	B	T	BF	RF	B	T	BF	RF	B
<u>1</u>	<u>1</u>			<u>1</u>	<u>1</u>			<u>1</u>	<u>1</u>			<u>.01</u>	<u>.01</u>		

VII. Abundance of Frigatebirds:

No. Sightings	No. Birds	Birds/Sighting	Birds/Mile

VIII. Abundance of Flocks:

Total No. Flocks	Total No. Birds	Total No. F/Mi.	No. Feeding Flocks	No. Feeding Birds	No. Feeding F/MI.
<u>3</u>	<u>17</u>	<u>103</u>			

SI-MNH-955a
3-4-64

SMITHSONIAN INSTITUTION
DIVISION OF BIRDS
AT SEA SURVEY CHART A

DATE: 19 June 64 Total Minutes: 766 Total Miles 132

I. Total Abundance of birds:

No. Sightings	No. Birds	Birds/Sighting	Birds/Mile
<u>66</u>	<u>382</u>	<u>5.79</u>	<u>2.89</u>

II. Abundance of the Shearwater-Petrel-Albatross Group:

No. Sightings				No. Birds				Birds/Sighting				Birds/Mile			
T	WT	P	B	T	WT	P	B	T	WT	P	B	T	WT	P	B
<u>60</u>	<u>41</u>	<u>19</u>	<u>1</u>	<u>173</u>	<u>165</u>	<u>23</u>	<u>1</u>	<u>3.22</u>	<u>4.24</u>	<u>1.21</u>	<u>1</u>	<u>1.46</u>	<u>1.25</u>	<u>.17</u>	<u>.01</u>

III. Abundance of Tropicbirds:

No. Sightings			No. Birds			Birds/Sighting			Birds/Mile		
T	RT	WT	T	RT	WT	T	RT	WT	T	RT	WT

IV. Abundance of Terns:

No. Sightings	No. Birds	Birds/Sighting	Birds/Mile
<u>8</u>	<u>188</u>	<u>23.5</u>	<u>1.42</u>

V. Abundance of Shorebirds:

No. Sightings	No. Birds	Birds/Sighting	Birds/Mile

VI. Abundance of Boobys:

No. Sightings				No. Birds				Birds/Sighting				Birds/Mile			
T	BF	RF	B	T	BF	RF	B	T	BF	RF	B	T	BF	RF	B

VII. Abundance of Frigatebirds:

No. Sightings	No. Birds	Birds/Sighting	Birds/Mile

VIII. Abundance of Flocks:

Total No. Flocks	Total No. Birds	Total No. F/Mi.	No. Feeding Flocks	No. Feeding Birds	No. Feeding F/MI.
<u>5</u>	<u>298</u>	<u>.04</u>	<u>3</u>	<u>287</u>	<u>.02</u>

SI-MNH-955a
3-4-64

SMITHSONIAN INSTITUTION
DIVISION OF BIRDS
AT SEA SURVEY CHART A

DATE: 20 June 64 Total Minutes: 783 Total Miles 125

I. Total Abundance of birds:

No. Sightings	No. Birds	Birds/Sighting	Birds/Mile
<u>29</u>	<u>37</u>	<u>1.28</u>	<u>.29</u>

II. Abundance of the Shearwater-Petrel-Albatross Group:

No. Sightings				No. Birds				Birds/Sighting				Birds/Mile			
T	WT	P	B	T	WT	P	B	T	WT	P	B	T	WT	P	B
<u>29</u>	<u>8</u>	<u>15</u>	<u>2</u>	<u>37</u>	<u>11</u>	<u>17</u>	<u>2</u>	<u>1.28</u>	<u>1.38</u>	<u>1.13</u>	<u>1</u>	<u>.30</u>	<u>.09</u>	<u>.14</u>	<u>.02</u>

III. Abundance of Tropicbirds:

No. Sightings			No. Birds			Birds/Sighting			Birds/Mile		
T	RT	WT	T	RT	WT	T	RT	WT	T	RT	WT
<hr/>											

IV. Abundance of Terns:

No. Sightings	No. Birds	Birds/Sighting	Birds/Mile
<hr/>			

V. Abundance of Shorebirds:

No. Sightings	No. Birds	Birds/Sighting	Birds/Mile
<hr/>			

VI. Abundance of Boobys:

No. Sightings				No. Birds				Birds/Sighting				Birds/Mile			
T	BF	RF	B	T	BF	RF	B	T	BF	RF	B	T	BF	RF	B
<hr/>															

VII. Abundance of Frigatebirds:

No. Sightings	No. Birds	Birds/Sighting	Birds/Mile
<hr/>			

VIII. Abundance of Flocks:

Total No. Flocks	Total No. Birds	Total No. F/Mi.	No. Feeding Flocks	No. Feeding Birds	No. Feeding F/MI.
<hr/>					

SI-MNH-955a
3-4-64

SMITHSONIAN INSTITUTION
DIVISION OF BIRDS
AT SEA SURVEY CHART A

DATE: 21 June 64 Total Minutes: 797 Total Miles 135

I. Total Abundance of birds:

No. Sightings	No. Birds	Birds/Sighting	Birds/Mile
<u>2</u>	<u>187</u>	<u>8.50</u>	<u>1.39</u>

II. Abundance of the Shearwater-Petrel-Albatross Group:

No. Sightings				No. Birds				Birds/Sighting				Birds/Mile			
T	WT	P	B	T	WT	P	B	T	WT	P	B	T	WT	P	B
<u>19</u>	<u>12</u>	<u>6</u>	<u>2</u>	<u>53</u>	<u>44</u>	<u>6</u>	<u>2</u>	<u>2.79</u>	<u>3.67</u>	<u>1</u>	<u>1.00</u>	<u>0.37</u>	<u>33.04</u>	<u>.01</u>	

III. Abundance of Tropicbirds:

No. Sightings			No. Birds			Birds/Sighting			Birds/Mile		
T	RT	WT	T	RT	WT	T	RT	WT	T	RT	WT

IV. Abundance of Terns:

No. Sightings	No. Birds	Birds/Sighting	Birds/Mile
<u>6</u>	<u>134</u>	<u>22.33</u>	<u>1.00</u>

V. Abundance of Shorebirds:

No. Sightings	No. Birds	Birds/Sighting	Birds/Mile

VI. Abundance of Boobys:

No. Sightings				No. Birds				Birds/Sighting				Birds/Mile			
T	BF	RF	B	T	BF	RF	B	T	BF	RF	B	T	BF	RF	B

VII. Abundance of Frigatebirds:

No. Sightings	No. Birds	Birds/Sighting	Birds/Mile

VIII. Abundance of Flocks:

Total No. Flocks	Total No. Birds	Total No. F/Mi.	No. Feeding Flocks	No. Feeding Birds	No. Feeding F/MI.
<u>4</u>	<u>163</u>	<u>.03</u>	<u>3</u>	<u>156</u>	<u>.02</u>

SI-MNH-955a
3-4-64

SMITHSONIAN INSTITUTION
DIVISION OF BIRDS
AT SEA SURVEY CHART A

DATE: 22 June 64 Total Minutes: 811 Total Miles 126

I. Total Abundance of birds:

No. Sightings	No. Birds	Birds/Sighting	Birds/Mile
<u>39</u>	<u>458</u>	<u>11.74</u>	<u>3.63</u>

II. Abundance of the Shearwater-Petrel-Albatross Group:

No. Sightings				No. Birds				Birds/Sighting				Birds/Mile			
T	WT	P	B	T	WT	P	B	T	WT	P	B	T	WT	P	B
<u>22</u>	<u>10</u>	<u>2</u>	<u>4</u>	<u>50</u>	<u>38</u>	<u>2</u>	<u>4</u>	<u>2.27</u>	<u>3.8</u>	<u>1</u>	<u>1</u>	<u>.40</u>	<u>.30</u>	<u>.22</u>	<u>.03</u>

III. Abundance of Tropicbirds:

No. Sightings			No. Birds			Birds/Sighting			Birds/Mile		
T	RT	WT	T	RT	WT	T	RT	WT	T	RT	WT
<u>2</u>	<u>1</u>	<u>1</u>	<u>2</u>	<u>1</u>	<u>1</u>	<u>1</u>	<u>1</u>	<u>1</u>	<u>.02</u>	<u>.01</u>	<u>.01</u>

IV. Abundance of Terns:

No. Sightings	No. Birds	Birds/Sighting	Birds/Mile
<u>21</u>	<u>406</u>	<u>19.33</u>	<u>3.22</u>

V. Abundance of Shorebirds:

No. Sightings	No. Birds	Birds/Sighting	Birds/Mile
---------------	-----------	----------------	------------

VI. Abundance of Boobys:

No. Sightings				No. Birds				Birds/Sighting				Birds/Mile			
T	BF	RF	B	T	BF	RF	B	T	BF	RF	B	T	BF	RF	B

VII. Abundance of Frigatebirds:

No. Sightings	No. Birds	Birds/Sighting	Birds/Mile
---------------	-----------	----------------	------------

VIII. Abundance of Flocks:

Total No. Flocks	Total No. Birds	Total No. F/Mi.	No. Feeding Flocks	No. Feeding Birds	No. Feeding F/MI.
<u>8</u>	<u>414</u>	<u>.06</u>	<u>4</u>	<u>360</u>	<u>.03</u>

SI-MNH-955a
3-4-64

SMITHSONIAN INSTITUTION
DIVISION OF BIRDS
AT SEA SURVEY CHART A

DATE: 23 June 64 Total Minutes: 798 Total Miles 139

I. Total Abundance of birds:

No. Sightings	No. Birds	Birds/Sighting	Birds/Mile
<u>27</u>	<u>37</u>	<u>1.28</u>	<u>.27</u>

II. Abundance of the Shearwater-Petrel-Albatross Group:

No. Sightings				No. Birds				Birds/Sighting				Birds/Mile			
T	WT	P	B	T	WT	P	B	T	WT	P	B	T	WT	P	B
<u>27</u>	<u>3</u>	<u>13</u>	<u>7</u>	<u>29</u>	<u>3</u>	<u>13</u>	<u>6</u>	<u>1.11</u>	<u>1</u>	<u>17</u>	<u>1</u>	<u>.32</u>	<u>10</u>	<u>59</u>	

III. Abundance of Tropicbirds:

No. Sightings			No. Birds			Birds/Sighting			Birds/Mile		
T	RT	WT	T	RT	WT	T	RT	WT	T	RT	WT
<u>2</u>	<u>1</u>	<u>2</u>	<u>1</u>	<u>1</u>	<u>1</u>	<u>1</u>	<u>1</u>	<u>1</u>	<u>.01</u>	<u>.01</u>	<u>.01</u>

IV. Abundance of Terns:

No. Sightings	No. Birds	Birds/Sighting	Birds/Mile
<u>2</u>	<u>2</u>	<u>1</u>	<u>.04</u>

V. Abundance of Shorebirds:

No. Sightings	No. Birds	Birds/Sighting	Birds/Mile
<u>0</u>	<u>0</u>	<u>0</u>	<u>0</u>

VI. Abundance of Boobys:

No. Sightings				No. Birds				Birds/Sighting				Birds/Mile			
T	BF	RF	B	T	BF	RF	B	T	BF	RF	B	T	BF	RF	B
<u>0</u>	<u>0</u>	<u>0</u>	<u>0</u>	<u>0</u>	<u>0</u>	<u>0</u>	<u>0</u>	<u>0</u>	<u>0</u>	<u>0</u>	<u>0</u>	<u>0</u>	<u>0</u>	<u>0</u>	<u>0</u>

VII. Abundance of Frigatebirds:

No. Sightings	No. Birds	Birds/Sighting	Birds/Mile
<u>0</u>	<u>0</u>	<u>0</u>	<u>0</u>

VIII. Abundance of Flocks:

Total No. Flocks	Total No. Birds	Total No. F/Mi.	No. Feeding Flocks	No. Feeding Birds	No. Feeding F/MI.
<u>0</u>	<u>0</u>	<u>0</u>	<u>0</u>	<u>0</u>	<u>0</u>

SI-MNH-955a
3-4-64

SMITHSONIAN INSTITUTION
DIVISION OF BIRDS
AT SEA SURVEY CHART A

DATE: 24 June 64 Total Minutes: 800 Total Miles 127

I. Total Abundance of birds:

No. Sightings	No. Birds	Birds/Sighting	Birds/Mile
<u>21</u>	<u>31</u>	<u>1.48</u>	<u>.24</u>

II. Abundance of the Shearwater-Petrel-Albatross Group:

No. Sightings				No. Birds				Birds/Sighting				Birds/Mile			
T	WT	P	B	T	WT	P	B	T	WT	P	B	T	WT	P	B
<u>13</u>	<u>4</u>	<u>4</u>	<u>1</u>	<u>13</u>	<u>4</u>	<u>4</u>	<u>1</u>	<u>1.00</u>	<u>1.00</u>	<u>1.00</u>	<u>1.00</u>	<u>.10</u>	<u>.03</u>	<u>.03</u>	<u>.01</u>

III. Abundance of Tropicbirds:

No. Sightings			No. Birds			Birds/Sighting			Birds/Mile		
T	RT	WT	T	RT	WT	T	RT	WT	T	RT	WT
<u>4</u>	<u>1</u>	<u>1</u>	<u>7</u>	<u>3</u>	<u>1</u>	<u>1.75</u>	<u>3.00</u>	<u>1.00</u>	<u>.06</u>	<u>.02</u>	<u>.01</u>

IV. Abundance of Terns:

No. Sightings	No. Birds	Birds/Sighting	Birds/Mile
<u>3</u>	<u>10</u>	<u>3.33</u>	<u>.08</u>

V. Abundance of Shorebirds:

No. Sightings	No. Birds	Birds/Sighting	Birds/Mile

VI. Abundance of Boobys:

No. Sightings				No. Birds				Birds/Sighting				Birds/Mile			
T	BF	RF	B	T	BF	RF	B	T	BF	RF	B	T	BF	RF	B

VII. Abundance of Frigatebirds:

No. Sightings	No. Birds	Birds/Sighting	Birds/Mile

VIII. Abundance of Flocks:

Total No. Flocks	Total No. Birds	Total No. F/Mi.	No. Feeding Flocks	No. Feeding Birds	No. Feeding F/MI.
<u>1</u>	<u>8</u>	<u>.01</u>	<u>1</u>	<u>8</u>	<u>.01</u>

SI-MNH-955a
3-4-64

SMITHSONIAN INSTITUTION
DIVISION OF BIRDS
AT SEA SURVEY CHART A

DATE: 25 June 64 Total Minutes: 785 Total Miles 140

I. Total Abundance of birds:

No. Sightings	No. Birds	Birds/Sighting	Birds/Mile
<u>58</u>	<u>683</u>	<u>10.78</u>	<u>4.88</u>

II. Abundance of the Shearwater-Petrel-Albatross Group:

No. Sightings				No. Birds				Birds/Sighting				Birds/Mile			
T	WT	P	B	T	WT	P	B	T	WT	P	B	T	WT	P	B
<u>56</u>	<u>11</u>	<u>32</u>	<u>2</u>	<u>3²³</u>	<u>12</u>	<u>49</u>	<u>2</u>	<u>5.77</u>	<u>1.09</u>	<u>1.53</u>	<u>1.00</u>	<u>2.31</u>	<u>.09</u>	<u>.35</u>	<u>.01</u>

III. Abundance of Tropicbirds:

No. Sightings			No. Birds			Birds/Sighting			Birds/Mile		
T	RT	WT	T	RT	WT	T	RT	WT	T	RT	WT
<u>2</u>	<u>2</u>	<u>-</u>	<u>2</u>	<u>2</u>	<u>-</u>	<u>1.00</u>	<u>1.00</u>	<u>-</u>	<u>.01</u>	<u>.01</u>	<u>-</u>

IV. Abundance of Terns:

No. Sightings	No. Birds	Birds/Sighting	Birds/Mile
<u>4</u>	<u>358</u>	<u>89.50</u>	<u>2.56</u>

V. Abundance of Shorebirds:

No. Sightings	No. Birds	Birds/Sighting	Birds/Mile
<u> </u>	<u> </u>	<u> </u>	<u> </u>

VI. Abundance of Boobys:

No. Sightings				No. Birds				Birds/Sighting				Birds/Mile			
T	BF	RF	B	T	BF	RF	B	T	BF	RF	B	T	BF	RF	B
<u> </u>	<u> </u>	<u> </u>	<u> </u>	<u> </u>	<u> </u>	<u> </u>	<u> </u>	<u> </u>	<u> </u>	<u> </u>	<u> </u>	<u> </u>	<u> </u>	<u> </u>	<u> </u>

VII. Abundance of Frigatebirds:

No. Sightings	No. Birds	Birds/Sighting	Birds/Mile
<u> </u>	<u> </u>	<u> </u>	<u> </u>

VIII. Abundance of Flocks:

Total No. Flocks	Total No. Birds	Total No. F/Mi.	No. Feeding Flocks	No. Feeding Birds	No. Feeding F/MI.
<u>5</u>	<u>618</u>	<u>.04</u>	<u>5</u>	<u>618</u>	<u>.04</u>

SI-MNH-955a
3-4-64

SMITHSONIAN INSTITUTION
DIVISION OF BIRDS
AT SEA SURVEY CHART A

DATE: 26 June 64 Total Minutes: 767 Total Miles 135

I. Total Abundance of birds:

No. Sightings	No. Birds	Birds/Sighting	Birds/Mile
<u>69</u>	<u>146</u>	<u>2.28</u>	<u>1.10</u>

II. Abundance of the Shearwater-Petrel-Albatross Group:

No. Sightings				No. Birds				Birds/Sighting				Birds/Mile			
T	WT	P	B	T	WT	P	B	T	WT	P	B	T	WT	P	B
<u>60</u>	<u>5</u>	<u>4</u>	<u>11</u>	<u>43</u>	<u>6</u>	<u>58</u>	<u>1</u>	<u>18</u>	<u>12</u>	<u>26</u>	<u>0</u>	<u>.65</u>	<u>.35</u>	<u>.44</u>	<u>0</u>

III. Abundance of Tropicbirds:

No. Sightings			No. Birds			Birds/Sighting			Birds/Mile		
T	RT	WT	T	RT	WT	T	RT	WT	T	RT	WT
<u>2</u>	<u>2</u>	<u>2</u>	<u>2</u>	<u>2</u>	<u>2</u>	<u>1</u>	<u>1</u>	<u>1</u>	<u>.02</u>	<u>.02</u>	<u>-</u>

IV. Abundance of Terns:

No. Sightings	No. Birds	Birds/Sighting	Birds/Mile
<u>2</u>	<u>30</u>	<u>15.0</u>	<u>.23</u>

V. Abundance of Shorebirds:

No. Sightings	No. Birds	Birds/Sighting	Birds/Mile

VI. Abundance of Boobys:

No. Sightings				No. Birds				Birds/Sighting				Birds/Mile			
T	BF	RF	B	T	BF	RF	B	T	BF	RF	B	T	BF	RF	B

VII. Abundance of Frigatebirds:

No. Sightings	No. Birds	Birds/Sighting	Birds/Mile

VIII. Abundance of Flocks:

Total No. Flocks	Total No. Birds	Total No. F/Mi.	No. Feeding Flocks	No. Feeding Birds	No. Feeding F/MI.
<u>3</u>	<u>77</u>	<u>.02</u>	<u>2</u>	<u>71</u>	<u>.02</u>

SI-MNH-955a
3-4-64

SMITHSONIAN INSTITUTION
DIVISION OF BIRDS
AT SEA SURVEY CHART A

DATE: 27 June 64 Total Minutes: 762 Total Miles 109

I. Total Abundance of birds:

No. Sightings	No. Birds	Birds/Sighting	Birds/Mile
<u>52</u>	<u>77</u>	<u>1.48</u>	<u>.71</u>

II. Abundance of the Shearwater-Petrel-Albatross Group:

No. Sightings				No. Birds				Birds/Sighting				Birds/Mile			
T	WT	P	B	T	WT	P	B	T	WT	P	B	T	WT	P	B
<u>50</u>	<u>12</u>	<u>34</u>	<u>1</u>	<u>71</u>	<u>17</u>	<u>46</u>	<u>1</u>	<u>1.42</u>	<u>1.42</u>	<u>1.35</u>	<u>1.00</u>	<u>.65</u>	<u>.16</u>	<u>.42</u>	<u>.01</u>

III. Abundance of Tropicbirds:

No. Sightings			No. Birds			Birds/Sighting			Birds/Mile		
T	RT	WT	T	RT	WT	T	RT	WT	T	RT	WT
<hr/>											

IV. Abundance of Terns:

No. Sightings	No. Birds	Birds/Sighting	Birds/Mile
<u>3</u>	<u>6</u>	<u>2.00</u>	<u>.06</u>

V. Abundance of Shorebirds:

No. Sightings	No. Birds	Birds/Sighting	Birds/Mile
<hr/>			

VI. Abundance of Boobys:

No. Sightings				No. Birds				Birds/Sighting				Birds/Mile			
T	BF	RF	B	T	BF	RF	B	T	BF	RF	B	T	BF	RF	B
<hr/>															

VII. Abundance of Frigatebirds:

No. Sightings	No. Birds	Birds/Sighting	Birds/Mile
<hr/>			

VIII. Abundance of Flocks:

Total No. Flocks	Total No. Birds	Total No. F/Mi.	No. Feeding Flocks	No. Feeding Birds	No. Feeding F/MI.
<u>2</u>	<u>11</u>	<u>.02</u>	<u>2</u>	<u>11</u>	<u>.02</u>

SI-MNH-955a
3-4-64

SMITHSONIAN INSTITUTION
DIVISION OF BIRDS
AT SEA SURVEY CHART A

DATE: 28 June 67 Total Minutes: 777 Total Miles 119

I. Total Abundance of birds:

No. Sightings	No. Birds	Birds/Sighting	Birds/Mile
<u>70</u>	<u>57</u>	<u>1.43</u>	<u>.48</u>

II. Abundance of the Shearwater-Petrel-Albatross Group:

No. Sightings				No. Birds				Birds/Sighting				Birds/Mile			
T	WT	P	B	T	WT	P	B	T	WT	P	B	T	WT	P	B
<u>39</u>	<u>0</u>	<u>29</u>	<u>1</u>	<u>54</u>	<u>0</u>	<u>42</u>	<u>1</u>	<u>1.38</u>	<u>0</u>	<u>1.45</u>	<u>1.00</u>	<u>.45</u>	<u>0</u>	<u>.35</u>	<u>.01</u>

III. Abundance of Tropicbirds:

No. Sightings			No. Birds			Birds/Sighting			Birds/Mile		
T	RT	WT	T	RT	WT	T	RT	WT	T	RT	WT
<u>1</u>	<u>1</u>		<u>1</u>	<u>1</u>		<u>1.00</u>	<u>1.00</u>		<u>.01</u>	<u>.01</u>	<u>-</u>

IV. Abundance of Terns:

No. Sightings	No. Birds	Birds/Sighting	Birds/Mile
<u>1</u>	<u>2</u>	<u>2.00</u>	<u>.02</u>

V. Abundance of Shorebirds:

No. Sightings	No. Birds	Birds/Sighting	Birds/Mile
<u>~~~~~</u>			

VI. Abundance of Boobys:

No. Sightings				No. Birds				Birds/Sighting				Birds/Mile			
T	BF	RF	B	T	BF	RF	B	T	BF	RF	B	T	BF	RF	B
<u>~~~~~</u>															

VII. Abundance of Frigatebirds:

No. Sightings	No. Birds	Birds/Sighting	Birds/Mile
<u>~~~~~</u>			

VIII. Abundance of Flocks:

Total No. Flocks	Total No. Birds	Total No. F/Mi.	No. Feeding Flocks	No. Feeding Birds	No. Feeding F/MI.
<u>~~~~~</u>					

SI-MNH-955a
3-4-64

SMITHSONIAN INSTITUTION
DIVISION OF BIRDS
AT SEA SURVEY CHART A

DATE: 29 June 64 Total Minutes: 791 Total Miles 123

I. Total Abundance of birds:

No. Sightings	No. Birds	Birds/Sighting	Birds/Mile
<u>28</u>	<u>51</u>	<u>1.82</u>	<u>.41</u>

II. Abundance of the Shearwater-Petrel-Albatross Group:

No. Sightings				No. Birds				Birds/Sighting				Birds/Mile			
T	WT	P	B	T	WT	P	B	T	WT	P	B	T	WT	P	B
<u>27</u>	<u>5</u>	<u>19</u>	<u>0</u>	<u>50</u>	<u>8</u>	<u>33</u>	<u>0</u>	<u>1.85</u>	<u>1.60</u>	<u>1.74</u>	<u>0</u>	<u>.41</u>	<u>.07</u>	<u>.29</u>	<u>0</u>

III. Abundance of Tropicbirds:

No. Sightings			No. Birds			Birds/Sighting			Birds/Mile		
T	RT	WT	T	RT	WT	T	RT	WT	T	RT	WT
<hr/>											

IV. Abundance of Terns:

No. Sightings	No. Birds	Birds/Sighting	Birds/Mile
<hr/>			

V. Abundance of Shorebirds:

No. Sightings	No. Birds	Birds/Sighting	Birds/Mile
<hr/>			

VI. Abundance of Boobys:

No. Sightings				No. Birds				Birds/Sighting				Birds/Mile			
T	BF	RF	B	T	BF	RF	B	T	BF	RF	B	T	BF	RF	B
<hr/>															

VII. Abundance of Frigatebirds:

No. Sightings	No. Birds	Birds/Sighting	Birds/Mile
<hr/>			

VIII. Abundance of Flocks:

Total No. Flocks	Total No. Birds	Total No. F/Mi.	No. Feeding Flocks	No. Feeding Birds	No. Feeding F/MI.
<u>1</u>	<u>11</u>	<u>.09</u>	<u>1</u>	<u>11</u>	<u>.09</u>

123782

SI-MNH-955a
3-4-64

SMITHSONIAN INSTITUTION
DIVISION OF BIRDS
AT SEA SURVEY CHART A

DATE: 30 June 64 Total Minutes: 805 Total Miles 111

I. Total Abundance of birds:

No. Sightings	No. Birds	Birds/Sighting	Birds/Mile
<u>50</u>	<u>223</u>	<u>4.46</u>	<u>2.01</u>

II. Abundance of the Shearwater-Petrel-Albatross Group:

No. Sightings				No. Birds				Birds/Sighting				Birds/Mile			
T	WT	P	B	T	WT	P	B	T	WT	P	B	T	WT	P	B
<u>47</u>	<u>9</u>	<u>27</u>	<u>1</u>	<u>117</u>	<u>14</u>	<u>40</u>	<u>1</u>	<u>2.49</u>	<u>1.56</u>	<u>1.48</u>	<u>1</u>	<u>.05</u>	<u>.13</u>	<u>.36</u>	<u>.01</u>

III. Abundance of Tropicbirds:

No. Sightings			No. Birds			Birds/Sighting			Birds/Mile		
T	RT	WT	T	RT	WT	T	RT	WT	T	RT	WT
<u>1</u>	<u>-</u>	<u>1</u>	<u>1</u>	<u>-</u>	<u>1</u>	<u>1</u>	<u>-</u>	<u>1</u>	<u>.01</u>	<u>-</u>	<u>.01</u>

IV. Abundance of Terns:

No. Sightings	No. Birds	Birds/Sighting	Birds/Mile
<u>3</u>	<u>105</u>	<u>35.00</u>	<u>.95</u>

V. Abundance of Shorebirds:

No. Sightings	No. Birds	Birds/Sighting	Birds/Mile

VI. Abundance of Boobys:

No. Sightings				No. Birds				Birds/Sighting				Birds/Mile			
T	BF	RF	B	T	BF	RF	B	T	BF	RF	B	T	BF	RF	B

VII. Abundance of Frigatebirds:

No. Sightings	No. Birds	Birds/Sighting	Birds/Mile

VIII. Abundance of Flocks:

Total No. Flocks	Total No. Birds	Total No. F/Mi.	No. Feeding Flocks	No. Feeding Birds	No. Feeding F/MI.
<u>2</u>	<u>158</u>	<u>.02</u>	<u>2</u>	<u>158</u>	<u>.02</u>

SI-MNH-955a
3-4-64

SMITHSONIAN INSTITUTION
DIVISION OF BIRDS
AT SEA SURVEY CHART A

DATE: 1 July 64 Total Minutes: 811 Total Miles 71

I. Total Abundance of birds:

No. Sightings	No. Birds	Birds/Sighting	Birds/Mile
<u>10</u>	<u>15</u>	<u>1.5</u>	<u>.21</u>

II. Abundance of the Shearwater-Petrel-Albatross Group:

No. Sightings				No. Birds				Birds/Sighting				Birds/Mile			
T	WT	P	B	T	WT	P	B	T	WT	P	B	T	WT	P	B
<u>9</u>	<u>6</u>	<u>0</u>	<u>2</u>	<u>14</u>	<u>11</u>	<u>0</u>	<u>2</u>	<u>1.56</u>	<u>1.83</u>	<u>0</u>	<u>1</u>	<u>.20</u>	<u>.15</u>	<u>0</u>	<u>.03</u>

III. Abundance of Tropicbirds:

No. Sightings			No. Birds			Birds/Sighting			Birds/Mile		
T	RT	WT	T	RT	WT	T	RT	WT	T	RT	WT
<u>1</u>	<u>1</u>		<u>1</u>	<u>1</u>		<u>1</u>	<u>1</u>		<u>.01</u>		<u>.01</u>

IV. Abundance of Terns:

No. Sightings	No. Birds	Birds/Sighting	Birds/Mile

V. Abundance of Shorebirds:

No. Sightings	No. Birds	Birds/Sighting	Birds/Mile

VI. Abundance of Boobys:

No. Sightings				No. Birds				Birds/Sighting				Birds/Mile			
T	BF	RF	B	T	BF	RF	B	T	BF	RF	B	T	BF	RF	B

VII. Abundance of Frigatebirds:

No. Sightings	No. Birds	Birds/Sighting	Birds/Mile

VIII. Abundance of Flocks:

Total No. Flocks	Total No. Birds	Total No. F/Mi.	No. Feeding Flocks	No. Feeding Birds	No. Feeding F/MI.

SI-MNH-955a
3-4-64

SMITHSONIAN INSTITUTION
DIVISION OF BIRDS
AT SEA SURVEY CHART A

DATE: 2 July 64 Total Minutes: 8:44 Total Miles 165

I. Total Abundance of birds:

No. Sightings	No. Birds	Birds/Sighting	Birds/Mile
<u>16</u>	<u>18</u>	<u>1.13</u>	<u>.11</u>

II. Abundance of the Shearwater-Petrel-Albatross Group:

No. Sightings				No. Birds				Birds/Sighting				Birds/Mile			
T	WT	P	B	T	WT	P	B	T	WT	P	B	T	WT	P	B
<u>15</u>	<u>5</u>	<u>1</u>	<u>4</u>	<u>16</u>	<u>5</u>	<u>1</u>	<u>5</u>	<u>1.07</u>	<u>1</u>	<u>1</u>	<u>1.25</u>	<u>.09</u>	<u>.03</u>	<u>.01</u>	<u>.03</u>

III. Abundance of Tropicbirds:

No. Sightings			No. Birds			Birds/Sighting			Birds/Mile		
T	RT	WT	T	RT	WT	T	RT	WT	T	RT	WT
<u>1</u>		<u>1</u>	<u>2</u>		<u>2</u>	<u>2</u>		<u>2</u>	<u>.01</u>		<u>.01</u>

IV. Abundance of Terns:

No. Sightings	No. Birds	Birds/Sighting	Birds/Mile

V. Abundance of Shorebirds:

No. Sightings	No. Birds	Birds/Sighting	Birds/Mile

VI. Abundance of Boobys:

No. Sightings				No. Birds				Birds/Sighting				Birds/Mile			
T	BF	RF	B	T	BF	RF	B	T	BF	RF	B	T	BF	RF	B

VII. Abundance of Frigatebirds:

No. Sightings	No. Birds	Birds/Sighting	Birds/Mile

VIII. Abundance of Flocks:

Total No. Flocks	Total No. Birds	Total No. F/Mi.	No. Feeding Flocks	No. Feeding Birds	No. Feeding F/MI.

SI-MNH-955a
3-4-64

SMITHSONIAN INSTITUTION
DIVISION OF BIRDS
AT SEA SURVEY CHART A

DATE: 3 July 64 Total Minutes: 831 Total Miles 150

I. Total Abundance of birds:

No. Sightings	No. Birds	Birds/Sighting	Birds/Mile
<u>22</u>	<u>44</u>	<u>2</u>	<u>.29</u>

II. Abundance of the Shearwater-Petrel-Albatross Group:

No. Sightings				No. Birds				Birds/Sighting				Birds/Mile			
T	WT	P	B	T	WT	P	B	T	WT	P	B	T	WT	P	B
<u>20</u>	<u>10</u>	<u>3</u>	<u>3</u>	<u>40</u>	<u>23</u>	<u>3</u>	<u>3</u>	<u>.27</u>	<u>.15</u>	<u>.02</u>	<u>.02</u>				

III. Abundance of Tropicbirds:

No. Sightings			No. Birds			Birds/Sighting			Birds/Mile		
T	RT	WT	T	RT	WT	T	RT	WT	T	RT	WT

IV. Abundance of Terns:

No. Sightings	No. Birds	Birds/Sighting	Birds/Mile
<u>1</u>	<u>2</u>	<u>2</u>	<u>.01</u>

V. Abundance of Shorebirds:

No. Sightings	No. Birds	Birds/Sighting	Birds/Mile

VI. Abundance of Boobys:

No. Sightings				No. Birds				Birds/Sighting				Birds/Mile			
T	BF	RF	B	T	BF	RF	B	T	BF	RF	B	T	BF	RF	B

VII. Abundance of Frigatebirds:

No. Sightings	No. Birds	Birds/Sighting	Birds/Mile
<u>1</u>	<u>2</u>	<u>2</u>	<u>.01</u>

VIII. Abundance of Flocks:

Total No. Flocks	Total No. Birds	Total No. F/Mi.	No. Feeding Flocks	No. Feeding Birds	No. Feeding F/MI.

SI-MNH-955a
3-4-64

SMITHSONIAN INSTITUTION
DIVISION OF BIRDS
AT SEA SURVEY CHART A

DATE: 4 July 64 Total Minutes: 814 Total Miles 139

I. Total Abundance of birds:

No. Sightings	No. Birds	Birds/Sighting	Birds/Mile
<u>87</u>	<u>1380</u>	<u>15.63</u>	<u>9.78</u>

II. Abundance of the Shearwater-Petrel-Albatross Group:

No. Sightings				No. Birds				Birds/Sighting				Birds/Mile			
T	WT	P	B	T	WT	P	B	T	WT	P	B	T	WT	P	B
72	43	24	1	429	389	27	1	5.94	9.05	1.13	1.00	3.08	2.80	.19	.01

III. Abundance of Tropicbirds:

No. Sightings			No. Birds			Birds/Sighting			Birds/Mile		
T	RT	WT	T	RT	WT	T	RT	WT	T	RT	WT
4	2	1	4	2	1	1.00	1.00	1.00	.03	.01	.01

IV. Abundance of Terns:

No. Sightings	No. Birds	Birds/Sighting	Birds/Mile
<u>21</u>	<u>923</u>	<u>43.95</u>	<u>6.64</u>

V. Abundance of Shorebirds:

No. Sightings	No. Birds	Birds/Sighting	Birds/Mile

VI. Abundance of Boobys:

No. Sightings				No. Birds				Birds/Sighting				Birds/Mile			
T	BF	RF	B	T	BF	RF	B	T	BF	RF	B	T	BF	RF	B

VII. Abundance of Frigatebirds:

No. Sightings	No. Birds	Birds/Sighting	Birds/Mile
<u>2</u>	<u>3</u>	<u>1.50</u>	<u>.02</u>

VIII. Abundance of Flocks:

Total No. Flocks	Total No. Birds	Total No. F/Mi.	No. Feeding Flocks	No. Feeding Birds	No. Feeding F/MI.
<u>9</u>	<u>1250</u>	<u>.07</u>	<u>7</u>	<u>1236</u>	<u>.05</u>

R/V Townsend Cromwell

20 June, 1964

202150Z Weather Broadcast

Part One

unclas gale warning position fair based on ship reports estimated near four zero pt five north one six zero pt five east at 201800z max winds 30 kt near center weakening. radius 30 kt wind 300 mi. fcst movg 050 deg 15 kts. rough seas. fcst posit 210600z 41.8n 164e max winds 25 kts. fcst posit 211800z 43n 167.8e max winds 25 kts. no further warning will be issued unless regeneration occurs.

Part Two

Unclas

FPPA NPM SYNOPSISIT 201800z.

1. refer fleweacen kodiak gale wng. ridge 27n 165w 32n 155w etn 177w 40n 175w. cold front 34n 160e 36n 163e 40n 162e mov east 12 kts warm front 40n 164e 37n 168e 31n 173e mov east 10 kts. cold front 30n 169w 35n 163w 40n 159w mov northeast 10 kts. itcz ptn 160e 04n 175e 02n 170w 02n 155w 04n 118w.
2. 24 hr area fcst commencing 202200z ptly cldy with wdly scd shwrs venty fronts and itcz. vsby 10 mi xcpt 2 tp 5 mi in shwrs. winds anticyclonic 15 to 25 kts acrs fronts and itcz. seas slgt to mod. winds and seas higher wng area.

Note Under lined portions believed to be 35N and 05N

SI-MNH-955c
3-4-64

SMITHSONIAN INSTITUTION
DIVISION OF BIRDS
AT SEA SURVEY CHART C

DATE 15 June 64

TIME	LAT	LONG	PRES	WEA	VIS	SLP	DRY B	DEW PT	HUM %	TL SKY	OPA SKY	WAVES	SEA TEMP	WIND S	WIND D	SHIP COURSE/SPD.
0100																
0200																
0300																
0400																
0500																
0600																
0700																
0800																
0900																
1000																
1100																
1200																
1300																
1400																
1500	21 19	157 58														
1600	21 13	157 50														
1700	21 06	157 42														
1800	20 56	157 34														
1900	20 48	157 27														
2000	20 39	157 20														
2100	20 35	157 15														
2200	20 35	157 15														
2300	20 30	157 13														
2400	20 20	157 09														

REMARKS:

ALL TIMES LOCAL (WHISKEY); WIND DIR. IN WHOLE DEGREES; WIND SPEED IN KNOTS; TEMPERATURES IN FAHRENHEIT; VISIBILITY IN NAUTICAL MILES;
WAVES IN WHOLE DEGREES; WAVE PERIOD IN SECONDS; WAVE HEIGHT IN WHOLE FEET; SEA LEVEL PRESSURE IN MILLIBARS

SI-MNH-955c
3-4-64

SMITHSONIAN INSTITUTION
DIVISION OF BIRDS
AT SEA SURVEY CHART C

DATE 16 June 64

TIME	LAT	LONG	PRES WEA	VIS	SLP	DRY B	DEW PT	HUM %	TL SKY	OPA SKY	WAVES	SEA TEMP	WIND S	WIND D	SHIP COURSE/SPD.
0100	20 10	157 05													
0200	20 00	157 01													
0300	19 48	157 01													
0400	19 36	157 02													
0500	19 24	157 01													
0600	19 12	157 01													
0700	19 07	157 00													
0800	19 00	157 00	01	70	1016.0	25.2	21	84	6		110-3-9	25.9	19	110	S-17
0900	18 54	157 00													
1000	18 42	157 00													
1100	18 30	157 00													
1200	18 17	157 00													
1300	18 06	157 00													
1400	17 54	157 00	02	10	1015.1	25.2	22	85	3		90-3-10	25.6	27	80	S-12
1500	17 44	157 00													
1600	17 33	157 00													
1700	17 30	157 00													
1800	17 26	157 00													
1900	17 15	157 00													
2000	17 03	157 01	20	5	1015.1	24.5	22	88	6		80-3-10	25.0	28	80	S-12
2100	17 00	157 01													
2200	16 48	157 00													
2300	16 36	157 00													
2400	16 24	157 00													

REMARKS:

ALL TIMES LOCAL (WHISKEY); WIND DIR. IN WHOLE DEGREES; WIND SPEED IN KNOTS; TEMPERATURES IN FAHRENHEIT; VISIBILITY IN NAUTICAL MILES;
WAVES IN WHOLE DEGREES; WAVE PERIOD IN SECONDS; WAVE HEIGHT IN WHOLE FEET; SEA LEVEL PRESSURE IN MILLIBARS

SI-MNH-955c
3-4-64

SMITHSONIAN INSTITUTION
DIVISION OF BIRDS
AT SEA SURVEY CHART C

DATE 17 June 64

TIME	LAT	LONG	PRES WEA	VIS	SLP	DRY B	DEW PT	HUM %	TL SKY	OPA SKY	WAVES	SEA TEMP	WIND S	WIND D	SHIP COURSE/SPD.
0100	16 13	157 00													
0200	16 02	156 59	00	5	1014.9	25.1	22	84	9		80-3-10	25.2	19	80	S-12
0300	16 00	156 59													
0400	15 59	156 59													
0500	15 48	157 00													
0600	15 38	157 00													
0700	15 26	157 00													
0800	15 15	157 00	01	10	1015.2	25.7	22	85	2		80-3-9	25.2	26	60	S-12
0900	15 04	157 00													
1000	14 53	157 00													
1100	14 41	157 00													
1200	14 30	157 00													
1300	14 30	157 00													
1400	14 23	157 00	01	10	1014.5	25.6	22	84	2		80-3-9	25.7	22	70	S-12
1500	14 12	157 00													
1600	14 00	157 00													
1700	13 48	157 00													
1800	13 36	157 00													
1900	13 24	157 00													
2000	13 13	157 00	03	10	1014.4	26.1	21	81	3		80-3-9	26.3	20	70	S-12
2100	13 08	157 00													
2200	12 58	157 00													
2300	12 56	157 00													
2400	12 52	157 00													

REMARKS:

ALL TIMES LOCAL (WHISKEY); WIND DIR. IN WHOLE DEGREES; WIND SPEED IN KNOTS; TEMPERATURES IN FAHRENHEIT; VISIBILITY IN NAUTICAL MILES;
WAVES IN WHOLE DEGREES; WAVE PERIOD IN SECONDS; WAVE HEIGHT IN WHOLE FEET; SEA LEVEL PRESSURE IN MILLIBARS

SI-MNH-955c

3-4-64

SMITHSONIAN INSTITUTION

DIVISION OF BIRDS

AT SEA SURVEY CHART C

DATE 18 June 64

TIME	LAT	LONG	PRES	WEA	VIS	SLP	DRY B	DEW PT	HUM %	TL SKY	OPA SKY	WAVES	SEA TEMP	WIND S	WIND D	SHIP COURSE/SPD.
0100	12 40	157 00														
0200	12 28	157 00	00		5	1013.6	25.7	21	83	9		80-3-9	26.5	24	70	S-12
0300	12 17	157 00														
0400	12 05	157 00														
0500	11 53	157 00														
0600	11 41	157 00														
0700	11 29	157 00														
0800	11 23	157 00	14		10	1014.2	26.1	23	86	7		80-3-7	26.8	04	130	S-12
0900	11 22	156 59														
1000	11 18	156 51														
1100	11 14	156 44														
1200	11 10	156 36														
1300	11 06	156 26														
1400	11 02	156 15	03		10	1013.1	27.5	23	83	7		80-3-5	26.7	04	70	SE-12
1500	10 58	156 05														
1600	10 55	155 55														
1700	10 51	155 45														
1800	10 47	155 35														
1900	10 44	155 25														
2000	10 40	155 15	01		10	1012.6	25.5	24	94	5		80-3-5	26.5	15	80	SE-12
2100	10 36	155 09														
2200	10 30	154 59														
2300	10 24	154 49														
2400	10 19	154 39														

REMARKS:

ALL TIMES LOCAL (WHISKEY); WIND DIR. IN WHOLE DEGREES; WIND SPEED IN KNOTS; TEMPERATURES IN FAHRENHEIT; VISIBILITY IN NAUTICAL MILES;
 WAVES IN WHOLE DEGREES; WAVE PERIOD IN SECONDS; WAVE HEIGHT IN WHOLE FEET; SEA LEVEL PRESSURE IN MILLIBARS

SI-MNH-955c
3-4-64

SMITHSONIAN INSTITUTION
DIVISION OF BIRDS
AT SEA SURVEY CHART C

DATE 19 June 64

TIME	LAT	LONG	PRES	WEA	VIS	SLP	DRY B	DEW PT	HUM %	TL SKY	OPA SKY	WAVES	SEA TEMP	WIND S	WIND D	SHIP COURSE/SPD.
0100	10 15	154 37														
0200	10 09	154 27	00		5	1011.3	25.5	23	92	X		80-6-5	26.6	12	80	NE-12
0300	10 04	154 18														
0400	09 59	154 10														
0500	09 55	154 02														
0600	09 55	154 02														
0700	10 07	154 02														
0800	10 18	154 02	03		10	1012.1	26.1	23	87	8		70-6-5	26.8	17	90	N-12
0900	10 29	154 02														
1000	10 40	154 01														
1100	10 50	154 00														
1200	11 02	154 00														
1300	11 14	154 00														
1400	11 26	154 00	16		10	1010.8	26.8	22	81	8		70-6-5	26.6	18	70	N-12
1500	11 30	154 00														
1600	11 35	154 00														
1700	11 47	154 00														
1800	11 59	154 00														
1900	12 11	154 00														
2000	12 23	154 00	01		10	1014.3	26.4	22	83	7		60-6-5	26.6	18	50	N-12
2100	12 27	154 00														
2200	12 39	154 00														
2300	12 52	154 00														
2400	13 01	154 00														

REMARKS:

ALL TIMES LOCAL (WHISKEY); WIND DIR. IN WHOLE DEGREES; WIND SPEED IN KNOTS; TEMPERATURES IN FAHRENHEIT; VISIBILITY IN NAUTICAL MILES;
WAVES IN WHOLE DEGREES; WAVE PERIOD IN SECONDS; WAVE HEIGHT IN WHOLE FEET; SEA LEVEL PRESSURE IN MILLIBARS

SI-MNH-955c
3-4-64

SMITHSONIAN INSTITUTION
DIVISION OF BIRDS
AT SEA SURVEY CHART C

DATE 20 June 64

TIME	LAT	LONG	PRES WEA	VIS	SLP	DRY B	DEW PT	HUM %	TL SKY	OPA SKY	WAVES	SEA TEMP	WIND S	WIND D	SHIP COURSE/SPD.
0100	13 01	154 00													
0200	13 13	154 00	01	10	1012.0	25.5	21	82	3		60-6-5	26.3	16	60	N-12
0300	13 25	154 00													
0400	13 37	154 00													
0500	13 49	154 00													
0600	14 00	154 00													
0700	14 12	154 00													
0800	14 24	154 00	03	10	1014.1	25.5	23	88	5		60-6-5	25.4	15	40	N-12
0900	14 30	154 00													
1000	14 30	154 00													
1100	14 30	154 00													
1200	14 39	153 59													
1300	14 51	153 59													
1400	15 03	15 359	02	10	1014.0	25.6	21	83	2		60-6-5	25.6	17	50	N-12
1500	15 15	154 00													
1600	15 27	154 00													
1700	15 39	154 00													
1800	15 51	154 00													
1900	16 04	154 01													
2000	16 04	154 01	02	10	1014.1	25.3	21	85	4		20-6-5	26.2	16	20	N-12
2100	16 06	154 01													
2200	16 19	154 00													
2300	16 31	154 00													
2400	16 43	154 00													

REMARKS:

ALL TIMES LOCAL (WHISKEY); WIND DIR. IN WHOLE DEGREES; WIND SPEED IN KNOTS; TEMPERATURES IN FAHRENHEIT; VISIBILITY IN NAUTICAL MILES;
WAVES IN WHOLE DEGREES; WAVE PERIOD IN SECONDS; WAVE HEIGHT IN WHOLE FEET; SEA LEVEL PRESSURE IN MILLIBARS

SI-MNH-955c
3-4-64

SMITHSONIAN INSTITUTION
DIVISION OF BIRDS
AT SEA SURVEY CHART C

DATE 21 June 64

TIME	LAT	LONG	PRES WEA	VIS	SLP	DRY B	DEW PT	HUM %	TL SKY	OPA SKY	WAVES	SEA TEMP	WIND S	WIND D	SHIP COURSE/SPD.
0100	16 55	154 00													
0200	17 07	154 00	02	10	1014.5	25.0	21	84	4		30-6-5	25.9	16	30	N-12
0300	17 20	154 00													
0400	17 30	154 00													
0500	17 30	154 00													
0600	17 36	154 00													
0700	17 44	154 00													
0800	18 06	153 59	03	10	1017.1	25.1	21	83	7		60-6-5	25.8	16	40	N-12
0900	18 13	153 59													
1000	18 25	153 58													
1100	18 36	153 58													
1200	18 47	153 58													
1300	18 58	153 58													
1400	18 58	153 58	03	10	1017.5	25.2	21	83	5		60-6-5	25.3	16	40	N-12
1500	19 06	153 57													
1600	19 17	153 57													
1700	19 28	153 57													
1800	19 38	153 57													
1900	19 47	153 56													
2000	19 58	153 56	03	10	1017.2	24.4	21	85	3		60-6-5	25.0	17	20	N-12
2100	20 03	153 56													
2200	20 13	153 56													
2300	20 23	153 56													
2400	20 23	153 56													

REMARKS:

ALL TIMES LOCAL (WHISKEY); WIND DIR. IN WHOLE DEGREES; WIND SPEED IN KNOTS; TEMPERATURES IN FAHRENHEIT; VISIBILITY IN NAUTICAL MILES;
WAVES IN WHOLE DEGREES; WAVE PERIOD IN SECONDS; WAVE HEIGHT IN WHOLE FEET; SEA LEVEL PRESSURE IN MILLIBARS

SI-MNH-955c
3-4-64

SMITHSONIAN INSTITUTION
DIVISION OF BIRDS
AT SEA SURVEY CHART C

DATE 22 June 64

TIME	LAT	LONG	PRES WEA	VIS	SLP	DRY B	DEW PT	HUM %	TL SKY	OPA SKY	WAVES	SEA TEMP	WIND S	WIND D	SHIP COURSE/SPD.
0100	20 37	153 58													
0200	20 49	153 58	02	10	1017.2	24.0	20	85	4		40-6-5	24.8	17	40	N-12
0300	21 01	153 58													
0400	21 13	153 59													
0500	21 24	154 00													
0600	21 36	154 00													
0700	21 47	154 00													
0800	21 58	153 59	14	10	1019.0	23.2	20	87	6		60-6-7	25.0	20	50	N-12
0900	21 58	153 59													
1000	22 06	153 59													
1100	22 17	154 00													
1200	22 28	154 00													
1300	22 40	154 00													
1400	22 51	153 59	14	10	1017.9	24.0	21	87	5		50-6-7	24.3	17	70	E-10
1500	23 03	153 59													
1600	23 14	153 59													
1700	23 26	153 58													
1800	23 32	153 58													
1900	23 32	153 54													
2000	23 32	153 46	20	10	1018.5	23.8	20	88	4		70-5-7	24.5	17	70	E-10
2100	23 32	153 42													
2200	23 32	153 36													
2300	23 32	153 26													
2400	23 32	153 16													

REMARKS:

ALL TIMES LOCAL (WHISKEY); WIND DIR. IN WHOLE DEGREES; WIND SPEED IN KNOTS; TEMPERATURES IN FAHRENHEIT; VISIBILITY IN NAUTICAL MILES;
WAVES IN WHOLE DEGREES; WAVE PERIOD IN SECONDS; WAVE HEIGHT IN WHOLE FEET; SEA LEVEL PRESSURE IN MILLIBARS

SI-MNH-955c
3-4-64

SMITHSONIAN INSTITUTION
DIVISION OF BIRDS
AT SEA SURVEY CHART C

DATE 23 June 64

TIME	LAT	LONG	PRES	WEA	VIS	SLP	DRY B	DEW PT	HUM %	TL SKY	OPA SKY	WAVES	SEA TEMP	WIND S	WIND D	SHIP COURSE/SPD.
0100	23 32	153 04														
0200	23 32	152 53	02		10	1016.4	23.4	18	81	5		70-5-7	24.4	17	90	E-12
0300	23 32	152 41														
0400	23 32	152 30														
0500	23 31	152 20														
0600	23 31	152 10														
0700	23 30	151 59														
0800	23 30	151 48	14		10	1017.0	22.2	18	81	3		60-5-7	24.1	25	90	E-12
0900	23 30	151 37														
1000	23 29	151 26														
1100	23 29	151 15														
1200	23 28	151 04														
1300	23 28	150 58														
1400	23 24	150 58	03		10	1016.0	22.8	19	87	6		70-5-5	24.1	17	90	E-12
1500	23 12	150 57														
1600	23 00	150 56														
1700	22 48	150 57														
1800	22 35	150 58														
1900	22 23	150 59														
2000	22 12	150 59	01		10	1014.5	22.3	19	84	2		70-5-5	24.3	13	100	E-12
2100	22 07	150 59														
2200	22 02	150 59														
2300	21 58	150 59														
2400	21 46	150 59														

REMARKS:

ALL TIMES LOCAL (WHISKEY); WIND DIR. IN WHOLE DEGREES; WIND SPEED IN KNOTS; TEMPERATURES IN FAHRENHEIT; VISIBILITY IN NAUTICAL MILES;
WAVES IN WHOLE DEGREES; WAVE PERIOD IN SECONDS; WAVE HEIGHT IN WHOLE FEET; SEA LEVEL PRESSURE IN MILLIBARS

SI-MNH-955c
3-4-64

SMITHSONIAN INSTITUTION
DIVISION OF BIRDS
AT SEA SURVEY CHART C

DATE 24 June 64

TIME	LAT	LONG	PRES WEA	VIS	SLP	DRY B	DEW PT	HUM %	TL SKY	OPA SKY	WAVES	SEA TEMP	WIND S	WIND D	SHIP COURSE/SPD.
0100	21 34	150 58													
0200	21 22	150 58	03	10	1014.0	23.7	20	86	5		70-5-5	24.4	16	90	S-12
0300	21 10	150 57													
0400	20 58	150 56													
0500	20 47	150 56													
0600	20 35	150 56													
0700	20 32	150 56													
0800	20 27	150 56	14	10	1015.4	24.1	20	85	7		70-5-4	24.2	14	90	S-12
0900	20 15	150 57													
1000	20 02	150 59													
1100	19 49	151 00													
1200	19 37	151 01													
1300	19 26	151 01													
1400	19 15	151 01	03	10	1014.7	24.6	23	84	7		90-5-4	24.6	15	90	S-12
1500	19 04	151 02													
1600	19 01	151 02													
1700	18 55	151 02													
1800	18 44	151 03													
1900	18 32	151 03													
2000	18 20	151 03	02	10	1014.6	24.8	22	86	7		90-5-4	24.7	16	90	S-12
2100	18 16	151 03													
2200	18 05	151 01													
2300	17 55	151 00													
2400	17 43	150 58													

REMARKS:

ALL TIMES LOCAL (WHISKEY); WIND DIR. IN WHOLE DEGREES; WIND SPEED IN KNOTS; TEMPERATURES IN FAHRENHEIT; VISIBILITY IN NAUTICAL MILES;
WAVES IN WHOLE DEGREES; WAVE PERIOD IN SECONDS; WAVE HEIGHT IN WHOLE FEET; SEA LEVEL PRESSURE IN MILLIBARS

SI-MNH-955c
3-4-64

SMITHSONIAN INSTITUTION
DIVISION OF BIRDS
AT SEA SURVEY CHART C

DATE 25 June 64

TIME	LAT	LONG	PRES WEA	VIS	SLP	DRY B	DEW PT	HUM %	TL SKY	OPA SKY	WAVES	SEA TEMP	WIND S	WIND D	SHIP COURSE/SPD.
0100	17 32	150 56													
0200	17 31	150 56	01	10	1013.9	24.5	20	85	3		4	24.6	17	70	5-12
0300	17 25	150 55													
0400	17 14	150 54													
0500	17 02	150 53													
0600	16 51	150 54													
0700	16 37	150 55													
0800	16 27	150 57	03	10	1014.5	25.0	21	83	5		4	24.7	19	70	5-12
0900	16 15	151 02													
1000	16 03	151 03													
1100	15 50	151 03													
1200	15 54	151 04													
1300	15 48	151 03													
1400	15 34	151 03	02	10	1013.2	26.1	25	82	8		6-5	26.2	16	100	5-12
1500	15 19	151 02													
1600	15 06	151 02													
1700	14 54	151 02													
1800	14 43	151 02													
1900	14 31	151 03													
2000	14 28	151 03	01	5	1013.6	25.6	23	84	2		6-5	26.7	21	70	5-12
2100	14 28	151 03													
2200	14 15	151 02													
2300	14 03	151 01													
2400	13 51	150 51													

REMARKS:

ALL TIMES LOCAL (WHISKEY); WIND DIR. IN WHOLE DEGREES; WIND SPEED IN KNOTS; TEMPERATURES IN FAHRENHEIT; VISIBILITY IN NAUTICAL MILES;
WAVES IN WHOLE DEGREES; WAVE PERIOD IN SECONDS; WAVE HEIGHT IN WHOLE FEET; SEA LEVEL PRESSURE IN MILLIBARS

SI-MNH-955c
3-4-64

SMITHSONIAN INSTITUTION
DIVISION OF BIRDS
AT SEA SURVEY CHART C

DATE 26 June 64

TIME	LAT	LONG	PRES	WEA	VIS	SLP	DRY B	DEW PT	HUM %	TL SKY	OPA SKY	WAVES	SEA TEMP	WIND S	WIND D	SHIP COURSE/SPD.
0100	13 38	150 58														
0200	13 26	150 58	02		10	1012.2	25.2	21	84	4		70-6-5	26.6	20	70	S-12
0300	13 14	150 58														
0400	13 02	150 57														
0500	12 51	150 57														
0600	12 52	150 57														
0700	12 39	150 57														
0800	12 26	150 58	01		25	1013.2	25.2	21	91	3		80-6-5	26.3	16	70	S-12
0900	12 14	150 59														
1000	12 02	151 00														
1100	11 50	151 00														
1200	11 37	151 00														
1300	11 30	151 00														
1400	11 30	151 00	02		25	1011.4	26.2	21	80	4		80-6-5	26.1	17	70	S-12
1500	11 25	150 52														
1600	11 20	150 43														
1700	11 14	150 33														
1800	11 09	150 24														
1900	11 04	150 14														
2000	10 58	150 04	02		5	1011.1	26.1	23	87	2		80-6-5	25.8	20	60	SE-12
2100	10 56	150 00														
2200	10 51	149 50														
2300	10 45	149 40														
2400	10 39	149 30														

REMARKS:

ALL TIMES LOCAL (WHISKEY); WIND DIR. IN WHOLE DEGREES; WIND SPEED IN KNOTS; TEMPERATURES IN FAHRENHEIT; VISIBILITY IN NAUTICAL MILES;
WAVES IN WHOLE DEGREES; WAVE PERIOD IN SECONDS; WAVE HEIGHT IN WHOLE FEET; SEA LEVEL PRESSURE IN MILLIBARS

SI-MNH-955c
3-4-64

SMITHSONIAN INSTITUTION
DIVISION OF BIRDS
AT SEA SURVEY CHART C

DATE 27 June 64

TIME	LAT	LONG	PRES	WEA	VIS	SLP	DRY B	DEW PT	HUM %	TL SKY	OPA SKY	WAVES	SEA TEMP	WIND S	WIND D	SHIP COURSE/SPD.
0100	10 34	149 30														
0200	10 29	149 25	01		10	1010.5	23.3	18	85	3		80-15	26.7	12	50	
0300	10 23	149 20														
0400	10 18	149 15														
0500	10 12	149 10														
0600	10 07	149 05														
0700	10 05	149 02														
0800	10 05	148 51	03		10	1010.7	24.5	22	85	7		80-15	26.7	12	50	
0900	10 04	148 40														
1000																
1100																
1200		148 30														
1300	10 17	148 20														
1400	10 13	148 15	01		10	1011.1	25.5	21	90	7		80-14	27.0	11	50	
1500																
1600		148 05														
1700	10 05	148 00														
1800	10 05	148 00														
1900	10 05	148 00														
2000	10 03	148 00	01		10	1011.2	26	21	85	4		70-14	26.7	12	50	
2100																
2200																
2300																
2400																

REMARKS:

ALL TIMES LOCAL (WHISKEY); WIND DIR. IN WHOLE DEGREES; WIND SPEED IN KNOTS; TEMPERATURES IN FAHRENHEIT; VISIBILITY IN NAUTICAL MILES;
WAVES IN WHOLE DEGREES; WAVE PERIOD IN SECONDS; WAVE HEIGHT IN WHOLE FEET; SEA LEVEL PRESSURE IN MILLIBARS

SI-MNH-955c
3-4-64

SMITHSONIAN INSTITUTION
DIVISION OF BIRDS
AT SEA SURVEY CHART C

DATE 20 June 64

TIME	LAT	LONG	PRES	WEA	VIS	SLP	DRY B	DEW PT	HUM %	TL SKY	OPA SKY	WAVES	SEA TEMP	WIND S	WIND D	SHIP COURSE/SPD.
0100	12 17	148 07														
0200	12 22	148 00	12		10	1011.5	84	74	92	0		2-5 S	28.5	21	10	
0300	12 28	147 52														
0400	12 34	147 44														
0500	12 40	147 36														
0600	12 46	147 28														
0700	12 52	147 20														
0800	12 58	147 12	11		10	1012.8	82	72	91	2		2-5 S	28.2	22	10	
0900	13 04	147 04														
1000	13 10	146 56														
1100	13 16	146 48														
1200	13 22	146 40														
1300	13 28	146 32														
1400	13 34	146 24	12		10	1013.8	84	74	85	6		2-5 S	28.3	22	10	
1500	13 40	146 16														
1600	13 46	146 08														
1700	13 52	146 00														
1800	13 58	145 52														
1900	14 04	145 44														
2000	14 10	145 36	11		10	1013.8	82	72	88	3		2-6 S	28.2	22	10	
2100	14 16	145 28														
2200	14 22	145 20														
2300	14 28	145 12														
2400	14 34	145 04														

REMARKS:

ALL TIMES LOCAL (WHISKEY); WIND DIR. IN WHOLE DEGREES; WIND SPEED IN KNOTS; TEMPERATURES IN FAHRENHEIT; VISIBILITY IN NAUTICAL MILES;
WAVES IN WHOLE DEGREES; WAVE PERIOD IN SECONDS; WAVE HEIGHT IN WHOLE FEET; SEA LEVEL PRESSURE IN MILLIBARS

SI-MNH-955c

3-4-64

SMITHSONIAN INSTITUTION

DIVISION OF BIRDS

AT SEA SURVEY CHART C

DATE 29 June 64

TIME	LAT	LONG	PRES	WEA	VIS	SLP	DRY B	DEW PT	HUM %	TL SKY	OPA SKY	WAVES	SEA TEMP	WIND S	WIND D	SHIP COURSE/SPD.
0100	16 00	147 55														
0200	16 00	147 58														
0300	16 10	147 58														
0400	16 10	147 58														
0500	16 10	147 58														
0600	16 10	147 58														
0700	16 50	147 57														
0800	17 07	147 58														
0900	17 18	147 58														
1000	17 20	147 58														
1100	17 20	147 58														
1200	17 20	147 58														
1300	17 27	147 58														
1400	17 28	147 58														
1500	17 53	147 58														
1600	18 12	147 58														
1700	18 12	147 58														
1800	18 34	147 58														
1900	18 46	147 59														
2000	18 53	147 59														
2100	17 50	147 00														
2200	19 00	147 00														
2300	19 11	147 00														
2400	19 23	147 00														

REMARKS:

ALL TIMES LOCAL (WHISKEY); WIND DIR. IN WHOLE DEGREES; WIND SPEED IN KNOTS; TEMPERATURES IN FAHRENHEIT; VISIBILITY IN NAUTICAL MILES; WAVES IN WHOLE DEGREES; WAVE PERIOD IN SECONDS; WAVE HEIGHT IN WHOLE FEET; SEA LEVEL PRESSURE IN MILLIBARS

SI-MNH-955c
3-4-64

SMITHSONIAN INSTITUTION
DIVISION OF BIRDS
AT SEA SURVEY CHART C

DATE 30 June 64

TIME	LAT	LONG	PRES	WEA	VIS	SLP	DRY B	DEW PT	HUM %	TL SKY	OPA SKY	WAVES	SEA TEMP	WIND S	WIND D	SHIP COURSE/SPD.
0100	18 35	147 10														
0200	18 46	147 34	02		10	1023	18	18	87			10-15	21.2	13	50	090
0300	19 58	147 00														
0400	20 12	147 20														
0500	22 22	147 00														
0600	22 31	147 01														
0700	21 51	147 01														
0800	20 49	147 00	01		10	1020	18	18	80			10-15	20.1	13	50	090
0900	20 50	147 59														
1000	21 01	147 58														
1100	21 13	147 58														
1200	21 23	147 57														
1300	21 33	147 57														
1400	21 43	147 57	01		10	1020	22	22	79	1		10-15	20.7	13	50	090
1500	21 53	147 56														
1600	21 53	147 56														
1700	21 29	147 56														
1800	22 08	147 56														
1900	22 38	147 57														
2000	22 37	147 57	02		10	1020	22	22	86	5		10-15	20.7	13	50	090
2100	22 47	147 57														
2200	22 47	147 57														
2300	22 59	147 57														
2400	23 10	147 57														

REMARKS:

ALL TIMES LOCAL (WHISKEY); WIND DIR. IN WHOLE DEGREES; WIND SPEED IN KNOTS; TEMPERATURES IN FAHRENHEIT; VISIBILITY IN NAUTICAL MILES;
WAVES IN WHOLE DEGREES; WAVE PERIOD IN SECONDS; WAVE HEIGHT IN WHOLE FEET; SEA LEVEL PRESSURE IN MILLIBARS

SI-MNH-955c
3-4-64

SMITHSONIAN INSTITUTION
DIVISION OF BIRDS
AT SEA SURVEY CHART C

DATE 17 July 64

TIME	LAT	LONG	PRES	WEA	VIS	SLP	DRY B	DEW PT	HUM %	TL SKY	OPA SKY	WAVES	SEA TEMP	WIND S	WIND D	SHIP COURSE/SPD.
0100	23 20	147-56														
0200	23 28	147 56	01		10	1020.1	226	17	80	4		50-5-5	23.4	17	50	N-12
0300	23 29	147 56														
0400	23 39	147 56														
0500	23 48	147 56														
0600	24 00	147 55														
0700	24 00	147 55														
0800	24 00	147 55	03		10	1021.5	230	18	81	2		50-7-4	23.3	15	40	N-12
0900	24 00	147 55														
1000	24 00	147 55														
1100	24 00	147 55														
1200	24 00	147 55														
1300	24 12	147 55														
1400	24 23	147 55	14		10	1024.0	227	19	84	5		70-5-4	23.5	15	80	N-12
1500	24 35	147 56														
1600	24 47	147 57														
1700	24 58	147 57														
1800	25 00	147 57														
1900	25 04	147 57														
2000	25 15	147 57	03		10	1020.1	225	17	82	7		70-5-4	23.1	18	70	N-12
2100	25 20	147 57														
2200	25 31	147 57														
2300	25 41	147 57														
2400	25 51	147 57														

REMARKS:

ALL TIMES LOCAL (WHISKEY); WIND DIR. IN WHOLE DEGREES; WIND SPEED IN KNOTS; TEMPERATURES IN FAHRENHEIT; VISIBILITY IN NAUTICAL MILES;
WAVES IN WHOLE DEGREES; WAVE PERIOD IN SECONDS; WAVE HEIGHT IN WHOLE FEET; SEA LEVEL PRESSURE IN MILLIBARS

SI-MNH-955c
3-4-64

SMITHSONIAN INSTITUTION
DIVISION OF BIRDS
AT SEA SURVEY CHART C

DATE 2 July 64

TIME	LAT	LONG	PRES WEA	VIS	SLP	DRY B	DEW PT	HUM %	TL SKY	OPA SKY	WAVES	SEA TEMP	WIND S	WIND D	SHIP COURSE/SPD.
0100	26 00	147 56													
0200	26 11	147 56	01	10	10213	227	17	81	2		70-5-4	22.9	19	60	N-12
0300	26 22	147 56													
0400	26 32	147 55													
0500	26 32	147 55													
0600	26 29	148 02													
0700	26 24	148 14													
0800	26 18	148 26	02	10	10225	238	16	75	5		50 5-4	22.3	16	60	N-12
0900	26 12	148 38													
1000	26 06	148 50													
1100	26 00	149 01													
1200	25 53	149 14													
1300	25 46	149 26													
1400	25 41	149 38	03	10	10214	241	19	78	7		70-5-4	22.8	15	70	SW-12
1500	25 35	149 50													
1600	25 29	150 02													
1700	25 24	150 13													
1800	25 18	150 25													
1900	25 12	150 36													
2000	25 06	150 47	01	10	10206	230	17	83	7		70-5-4	23.6	15	60	SW-12
2100	25 03	150 54													
2200	25 00	151 00													
2300	25 00	151 05													
2400	25 00	151 19													

REMARKS:

ALL TIMES LOCAL (WHISKEY); WIND DIR. IN WHOLE DEGREES; WIND SPEED IN KNOTS; TEMPERATURES IN FAHRENHEIT; VISIBILITY IN NAUTICAL MILES;
WAVES IN WHOLE DEGREES; WAVE PERIOD IN SECONDS; WAVE HEIGHT IN WHOLE FEET; SEA LEVEL PRESSURE IN MILLIBARS

SI-MNH-955c
3-4-64

SMITHSONIAN INSTITUTION
DIVISION OF BIRDS
AT SEA SURVEY CHART C

DATE 3 July 64

TIME	LAT	LONG	PRES	WEA	VIS	SLP	DRY B	DEW PT	HUM %	TL SKY	OPA SKY	WAVES	SEA TEMP	WIND S	WIND D	SHIP COURSE/SPD.
0100	25 00	151 33														
0200	25 00	151 47	50		10	1021.1	72.6	20	88	6		90-5-4	236	16	100	W-12
0300	25 00	152 01														
0400	25 00	152 16														
0500	25 00	152 31														
0600	25 00	152 43														
0700	24 59	152 56														
0800	24 59	153 09	03		10	1022.1	239	18	79	7		90-6-5	242	15	110	W-12
0900	24 59	153 22														
1000	24 58	153 35														
1100	24 58	153 47														
1200	24 58	153 59														
1300	24 58	154 00														
1400	24 58	154 12	01		10	1021.4	248	18	77	3		120-7-4	242	19	50	W-12
1500	24 58	154 24														
1600	24 58	154 37														
1700	24 58	154 51														
1800	24 57	155 05														
1900	24 57	155 19														
2000	24 57	155 32	01		10	1021.7	244	19	81	3		70-7-4	242	16	90	W-12
2100	24 57	155 36														
2200	24 57	155 49														
2300	24 58	156 02														
2400	24 58	156 16														

REMARKS:

ALL TIMES LOCAL (WHISKEY); WIND DIR. IN WHOLE DEGREES; WIND SPEED IN KNOTS; TEMPERATURES IN FAHRENHEIT; VISIBILITY IN NAUTICAL MILES;
WAVES IN WHOLE DEGREES; WAVE PERIOD IN SECONDS; WAVE HEIGHT IN WHOLE FEET; SEA LEVEL PRESSURE IN MILLIBARS

SI-MNH-955c
3-4-64

SMITHSONIAN INSTITUTION
DIVISION OF BIRDS
AT SEA SURVEY CHART C

DATE 4 July 64

TIME	LAT	LONG	PRES WEA	VIS	SLP	DRY B	DEW PT	HUM %	TL SKY	OPA SKY	WAVES	SEA TEMP	WIND S	WIND D	SHIP COURSE/SPD.
0100	24 59	156 29													
0200	25 00	156 43	02	10	1020.8	245	19	77	1		80-7-5	24.4	16	80	W-12
0300	25 00	156 57													
0400	25 00	156 59													
0500	24 56	157 00													
0600	24 44	157 00													
0700	24 31	157 01													
0800	24 19	157 00	02	10	1020.8	240	19	81	5		80-7-5	24.5	21	80	S-12
0900	24 07	156 59													
1000	23 55	156 58													
1100	23 43	156 58													
1200	23 31	156 58													
1300	23 30	157 00													
1400	23 28	157 00	15	10	1020.9	238	20	85	9		90-7-6	24.6	11	90	S-12
1500	23 16	157 00													
1600	23 04	157 00													
1700	22 52	157 00													
1800	22 41	157 00													
1900	22 31	157 00													
2000	22 18	157 00	02	10	1018.5	247	20	82	4		70-6-5	24.7	20	70	S-12
2100	22 13	156 59													
2200	22 03	156 58													
2300	22 00	156 58													
2400	22 00	156 59													

REMARKS:

ALL TIMES LOCAL (WHISKEY); WIND DIR. IN WHOLE DEGREES; WIND SPEED IN KNOTS; TEMPERATURES IN FAHRENHEIT; VISIBILITY IN NAUTICAL MILES;
WAVES IN WHOLE DEGREES; WAVE PERIOD IN SECONDS; WAVE HEIGHT IN WHOLE FEET; SEA LEVEL PRESSURE IN MILLIBARS

SI-MNH-955c

3-4-64

SMITHSONIAN INSTITUTION

DIVISION OF BIRDS

AT SEA SURVEY CHART C

DATE 5 July 64

TIME	LAT	LONG	PRES WEA	VIS	SLP	DRY B	DEW PT	HUM %	TL SKY	OPA SKY	WAVES	SEA TEMP	WIND S	WIND D	SHIP COURSE/SPD.
0100	21 47	157 05													
0200	21 38	157 16													
0300	21 32	157 25													
0400	21 17	157 35													
0500	21 18	157 46													
0600	21 18	157 54													
0700	21 19	157 58													
0800															
0900															
1000															
1100															
1200															
1300															
1400															
1500															
1600															
1700															
1800															
1900															
2000															
2100															
2200															
2300															
2400															

REMARKS:

ALL TIMES LOCAL (WHISKEY); WIND DIR. IN WHOLE DEGREES; WIND SPEED IN KNOTS; TEMPERATURES IN FAHRENHEIT; VISIBILITY IN NAUTICAL MILES; WAVES IN WHOLE DEGREES; WAVE PERIOD IN SECONDS; WAVE HEIGHT IN WHOLE FEET; SEA LEVEL PRESSURE IN MILLIBARS