

B. 4. 127

11 SEP 1934

MONTHLY METEOROLOGICAL BULLETIN

氣 象 月 刊

OCTOBER, 1933

民 國 二 十 二 年 十 月

VOL. VI. NO. 10.

第 六 卷 第 十 期

ACADEMIA SINICA

NATIONAL RESEARCH INSTITUTE OF METEOROLOGY

PEI-CHI-KO, NANKING, CHINA

國 立 中 央 研 究 院 氣 象 研 究 所

南 京 欽 天 山 北 極 閣

NATIONAL LIBRARY OF PEKING
PEKING, CHINA.

MONTHLY METEOROLOGICAL BULLETIN

氣 象 月 刊

OCTOBER, 1933

民 國 二 十 二 年 十 月

VOL. VI. NO. 10.

第 六 卷 第 十 期

ACADEMIA SINICA

NATIONAL RESEARCH INSTITUTE OF METEOROLOGY

PEI-CHI-KO, NANKING, CHINA

國 立 中 央 研 究 所 氣 象 研 究 所

南 京 欽 天 書 館



634929

10-1

328.05
924/1

弁言

本年度月刊一仍去年舊貫，各測候所材料統計方法亦無更張之處。惟自一月份起增加上海，浙江杭州，湖南長沙，常德，衡州，陝西西安，甘肅蘭州紀錄，其中上海測候所為氣象研究所所增設，其餘各所均為各省省政府所設置。

新疆迪化庫車二站因路途遙遠，報告不能按時寄到，故暫行停刊。

泰山，峨嵋兩山山巔測候所本為國際極年而設，原以十三個月為期，迄本年八月杪即應停止觀測。但高空測候於氣流之循環，天氣之預報，均有重要關係，而我國高空紀錄，罕如鳳毛麟角，尤應力事搜求。故泰山玉皇頂測候所於本年八月以後仍繼續觀測，惟峨嵋千佛頂以交通不便，故該測候所於九月初即行停刊，八月以後之紀錄乃付缺如。

FOREWORD

The Monthly Bulletins for the year 1933 will appear practically in the same form as those of last year. The records of several new stations will, however, be added in this volume. The data for Shanghai, Hangchow, the capital of Chekiang Province, Changsha (Cotton experimental station), Changteh, and Hungyang of the province of Hunan, Sian, the capital of Shensi province, and Langchow, the capital of Kansu province, will be added from January issue. The Shanghai station was established by the Institute of Meteorology, while the other stations were financed by their respective provincial governments under the supervision of the Institute.

The report of two stations in Chinese Turkistan, Tiwha and Kuchar, owing to the difficulty of communication, can not come in time, hence their publication will be discontinued. We hope, however, to publish a summary of data of these two stations in the Annual Report.

Two mountain stations, one at the summit of Omei-shan, Szechuan Province, and the other at the top of Taishan, Shantung Province, were established in cooperation with the International Polar Year, which lasts from August 1, 1932 to August 31, 1933. Owing, however, to the importance of upper air data in connection with air mass analysis, and weather forecasting work, the meteorological station at the summit of Tai-shan will be equipped as a first class station and made permanent while the Omei-shan station owing to the difficulty of access, will be discontinued after August 31, 1933.

EXPLANATORY REMARKS

Our observatory is located at the summit of Pei Chi-Ko Hill, Latitude $32^{\circ} 3' 11''$ North, Longitude $118^{\circ} 46' 55''$ East of Greenwich, cistern of standard barometer above sea level 67.9 meters, anémocinémographe above sea level 87.5 meters

The publication of this Bulletin began in the year 1928 as a Quarterly, since 1929 this publication has been changed from a Quarterly into a Monthly. Hourly observations are made from 6 o'clock in the morning till 9 o'clock in the evening, 120th degree M. E. G. standard time, the data during the night hours are obtained from the recording instruments. No records are made of visibility, cloudiness, direction, velocity and kinds of clouds during the night.

The barometer readings published in the following tables are corrected for temperature and latitude but not for altitude. The readings during the night hours are taken from records of Fuess Sprung Sliding Barograph. The velocities of clouds are observed by a Comb Nephoscope, expressed in 1000th of a radian per second. It can be changed into linear velocity very easily once the height of cloud is known. For instance the velocity of Nb is measured to be 10, if the height of Nb is 1 km the linear velocity will be 10 meters per second, if cloud height is 0.5 km the linear velocity will be 5 meters per second, etc. We distinguish between the maximum velocity and extreme velocity of wind recorded during a period of twenty four hours. The latter is taken from the record of an Anemobiograph (Negretti and Zambra) which gives the instantaneous velocity, while the former is read from an Anemocinémographe (Richard), which gives the mean velocity of every 25 meters travelled. Hence the extreme velocity for each day is higher than the maximum velocity.

Radiation is recorded by two instruments. Gorczynski's Pyrheliograph (Richard) for direct solar radiation at normal incidence, and Solarigraph (Kipp and Zonen) for total thermal energy received on a horizontal surface from the sun and sky. These instruments are calibrated by the readings of a Smithsonian Silver Disk Pyrheliometer (No. 41) several times in a month. Amount of evaporation is obtained from a Kassner Fuess self-recording evaporimeter. Readings on earth thermometers are taken at the following hours of the day: 0 depth at 9.00, 5 cm depth at 10.06, 10 cm depth at 11.12, 20 cm depth at 13.24, 25 cm, 50 cm, 75 cm and 100 cm depths all at 21.00.

The abbreviations for kinds of cloud and state of weather, and the scale of visibility are all according to the international system save a few exceptions. For instance, ○ indicates clear weather with a cloudiness of 0–2.9, ● signifies partly cloudy with a cloudiness of 3–7.9, while ⊙ means cloudy weather with a cloudiness of 8–10 inclusive.

The meteorological elements recorded in other observatories, colleges and experimental stations, and the meteorological registers of the Chinese Maritime Customs stations have also been published in this issue. The stations are divided in two categories: (1) those maintained by universities, etc., and (2) those maintained by the Customs. In each category the stations are arranged according to their latitudes from south to north, a list of the names of stations is inserted at the end of Nanking report of this Bulletin. For all Customs stations the rainfall is for 24 hours ending at 9 a. m.

凡 例

本所在南京欽天山(俗稱北極閣)山頂。其位置為北緯 $32^{\circ} 3' 11''$ ，東經(英京格林微基東) $118^{\circ} 46' 55''$ 。氣壓表水銀面高出海平面 679 公尺。

本刊創始於民國十七年，初為季刊，自十八年起改為月刊。

各種自記儀器已於十七年間先後裝置。自十八年起，夜間(午後十時至次日破曉)觀測，即行停止。各項記錄，得之自記儀器。惟雲狀、雲量、雲向、雲速、能見度等則晚間不記。

氣壓之溫度差與緯度差業已訂正，惟高度差則否。夜間記錄得之浮斯水銀氣壓計。雲速用梳式雲速器測之，用角速計算。

每日風速記錄有極高、最高、與平均三種。平均風速乃該日二十四小時之平均速率，極高風速乃該日絕對最高之每秒風速，最高風速乃該日風行二十五公尺所需最短期間內之每秒風速，一日中極高風速應比最高風速為大。

各種符號，悉依國際規定，下列乃日常習用之符號。

天 氣 符 號		
<p>晴天 曇天 陰天 雨 雪 雷 雹 霧 霾 低濕</p>	<p>霧 露 霜 積霜 吹雪 大雪 雷 閃 電</p>	<p>暈 華 虹 光 道 氣 針 日 月 虹 極 黃 昏 冰</p>

能 見 度					
度	距 離		度	距 離	
	能 見	不 能 見		能 見	不 能 見
0	—	100 公尺	5	2 公里	6 公里
1	100 公尺	200 公尺	6	6 公里	10 公里
2	200 公尺	500 公尺	7	10 公里	20 公里
3	500 公尺	1 公里	8	20 公里	50 公里
4	1 公里	2 公里	9	50 公里	—

除南京之測候結果而外，本所并搜集國內其他測候所之統計，刊為是編。外埠測候所，分為兩類，(1) 合作測候所，(2) 海關測候所。每類內測候所之先後次序依照所在地點之緯度，由南而北，測候所之名單見于南京氣象圖表之後。

民國二十二年十月份中國天氣概況

本月氣壓，以大致言，華南低而華北高。大陸高氣壓于上月已經形成，至本月益臻強盛而穩固。華北平均氣壓約達七百六十七公厘，向南遞減，至香港附近約為七百六十二公厘。冬季風于上月已開始盛行，入本月後，勢更強猛，尤以沿海各省為甚。太平洋中颶風雖仍有發見，但其行徑，偏向東北，離中國海岸甚遠，于中國沿海無大影響。

本月溫度，華南自福州以南及東海濱各地略較往年平均為高，長江流域自南通以上及華北各地略低于平均。各處溫度差之在攝氏一度半以上者計遮浪角高二度一，北魚山高一度五，余山高一度七，重慶低一度七，長沙低一度九，漢口低二度五，宜昌低二度四，九江低二度一，蕪湖低一度九，鎮江低一度五。本月廈門最高溫度達三十五度（七日），打破該處過去十月份之最高紀錄。（一九〇九年十月二日廈門最高溫度為三十四度又十分之四）但在長江流域，陰雨兼旬，溫度甚低，九江最高溫度二十五度，岳州二十三度五，漢口僅二十三度。泰山山頂之最低溫度本月已至零下四度二（二十三日），較之去年同月十七日之最低溫度低攝氏十分之一度。各地早霜初雪，本月已有發見，其日期如下：

地名	早霜期	地名	初雪期
北平	九日	蘭州	二十一日
太原	九日	長春	二十二日
濟南	二十四日	公主嶺	二十二日
南通	二十五日		
南京	二十五日（新紀錄）		

本月全國雨量之分佈，大致與上月相仿，即華北華南少于平均，而長江流域超出平均。海南島之臨高，本月雨量達二五〇·八公厘，不僅為華南本月獨一無二之多雨地，亦係本所有本月各地雨量紀錄之最高者。特華南自臨高而外，雨水稀少，尤早異常，如廣州雨量僅四·四公厘，汕頭五·八公厘，廈門烏邱嶼各得〇·三公厘，牛山島〇·四公厘，東犬四·三公厘，福州二·二公厘，東湧二·〇公厘，東澎島祇有雨跡而無可量，東嵗島雨點也無。長江上游，降雨頗盛，重慶得雨一五三·五公厘，雨二十天，宜昌得一三三·七公厘，雨十六天，漢口得一四五·一公厘，雨十八天，常德得一五七·九公厘，雨二十三天，（以上雨日數，一日內雨量不到〇·五公厘者亦計算在內。）

本月之始，三低壓由長江上游東下入海，一日至八日長江流域，陰雨連綿，華南華北間或有雨。八日至十二日高壓在中國西北大陸發展極盛，長江下游天氣陰沉，上游續雨。二十一日華北有低壓經過，略有雨。該低壓入滿洲境後，勢漸增強，二十二、二十三日東北之初雪大風，由是醞釀。

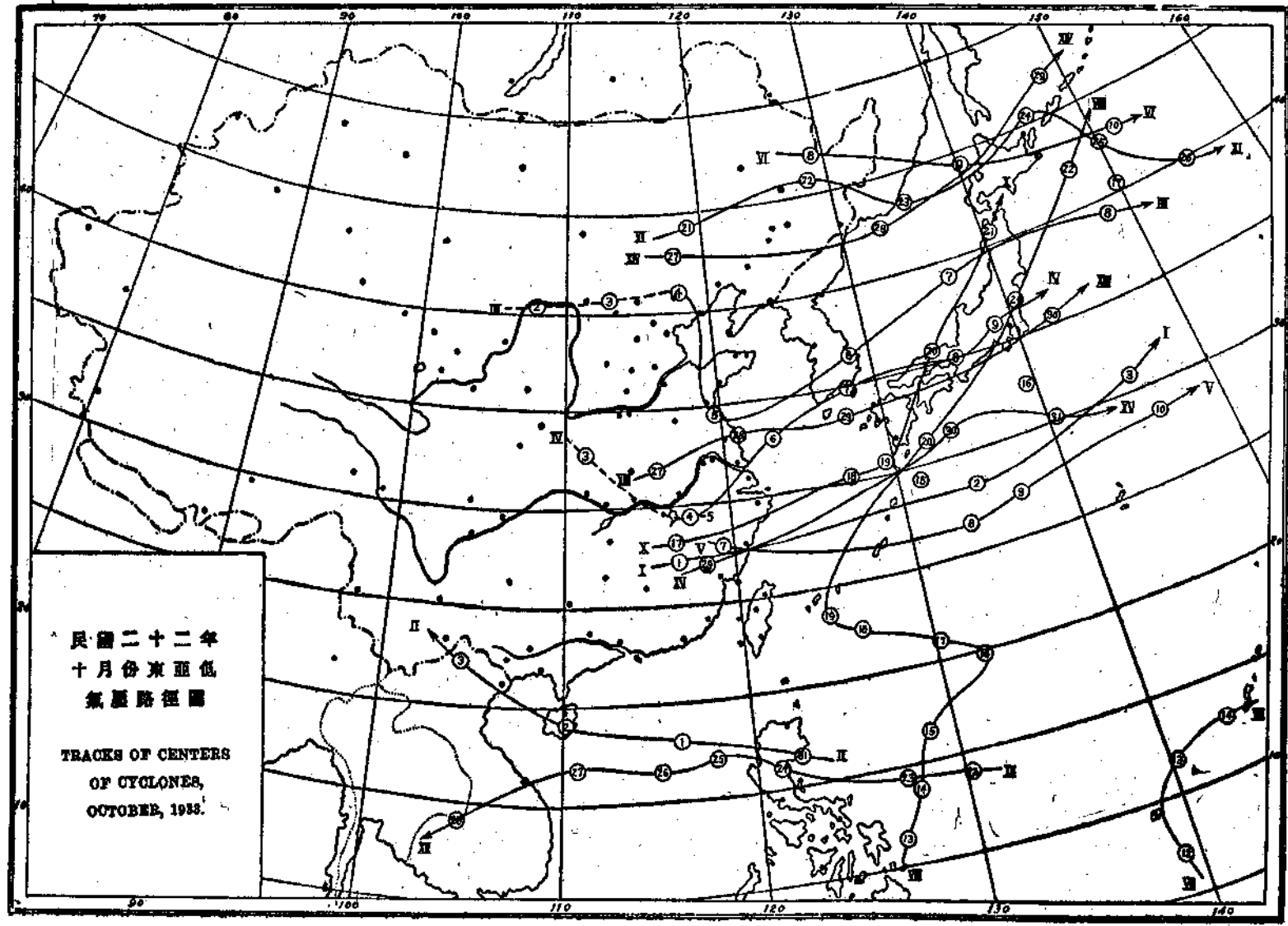
**A Summary of Weather Conditions in China during the Month of
October, 1933**

During the month of October, 1933, the anticyclone which established its control over China during the previous month, strengthened its hold on China. Mean barometric pressure amounted to 767 mm in north China, decreasing southeastward, until near Hongkong it was only 762 mm. The pressure was below normal in south China varying from -1.13 mm at Canton to -0.13 at Wenchow, but was above normal in the Yangtze Valley, north China and Manchuria with the exception of Tsingtao and Suchow. The pressure gradient was therefore greater than usual for the season, and winter monsoon, which established itself during September, blew with greater velocity all along the coastal regions of China. On the 27th Langchow registered a pressure of 779.61 mm corrected for temperature and altitude.

Temperature was somewhat above normal in south China south of Foochow and along the coast of Eastern Sea, the departure was the greatest on the island station, thus Chilang Point had +2.1, Peiyushan +1.5 and Shaveishan +1.7. Along the Yangtze Valley above Nantung and in North China the departure became negative. The upper Yangtze region was much colder than usual, thus Changsha had departure of -1.9, Chungking -1.7, Kiukiang -2.1, Hankow -2.5, Ichang -2.4 and Wuhu -1.9. On the 7th, Amoy registered a maximum temperature of 35.0°, but in the Yangtze Valley no high temperature was observed, e. g., the extreme maximum temperature of Kiukiang was 25.0, that of Yochow 23.5 and that of Hankow 23.0. This low temperature in the upper Yangtze region is probably due to great number of days with rain and overcast sky. First frost of the season was recorded at Peiping and Taiyuan on the morning of the 9th, Tsinan on the 24th, and at Nanking and Nantung on the 25th. Langchow had snow on the 21st and Changchun and Kungchuling in Manchuria reported snow on the 22nd. At the summit of Taishan mountain, a minimum temperature of -4.2° was recorded on the 23rd.

Rainfall was below normal both in north China and south China, but exceeded the normal along the Yangtze Valley. Lamko on the Hainan Island had the greatest amount 250.8 mm during the month among the stations that we had report. But elsewhere in south China, the rainfall was scanty, thus Canton had only 4.4 mm., Lanocks a trace of rain, Swatow 5.8, Amoy and Ockseu each with 0.3 mm, Turnabout 0.4, Middle Dog 4.3, Foochow 2.2, Tungyung 2.0 and Chapel Island none at all. In the Yangtze Valley Chungking had 153.5 mm with 20 days of rain, Ichang 133.7 mm with 16 days of rain, Hankow 145.1 mm with 18 days of rain, and Changteh 157.9 mm with 23 days of rain.

The month started in with a family three continental depressions, which travelled one after another from the upper Yangtze to Eastern Sea, and followed by a well developed anticyclone on the 8th, thus causing continuous rain in the Yangtze Valley from the 1st to the 8th, while both north and south China had only scattered rains in the meantime. With the establishment of anticyclonic control in northwest China from the 8th to 12th lower Yangtze had overcast weather, but rain continued in the upper Yangtze Valley. A low area passed over north China on the 21st, yielding certain amount of rain. This depression developed into a well-sized cyclone on the 22nd and 23rd and caused snow and gale in Manchuria.



民國二十二年
 十月份東亞低
 氣壓路徑圖
 TRACKS OF CENTERS
 OF CYCLONES,
 OCTOBER, 1933.

PUBLICATIONS RECEIVED

During the month of October, 1933

- Antananarivo — *Observatoire de Tananarive* — Bulletin Météorologique Mensuel, Nos 1-6 1933
- Barcelona — *Servicio Meteorológico de Cataluna* — Notes d'Estudi, Nos 53, 54
- Berlin — *Flugwetterdienstes* — Aerologische Berichte, Teil 1 Mai 1933, Teil 2 Februar Mai 1933, und Erfahrungberichte, Nr 5-10, 1933
- Berlin — *Öffentlichen Wetterdienststelle* — Wetterbericht, Juni 1933
- Berlin — *International Commission for Upper Air Research* — Sur la Reproduction des Observations Aerologiques
- Breulau — *Meteorologisches Observatorium* — Wetterkarte, August 1933
- Budapest — *M Kir Orszagos Meteorologiai es Foldmagnessegiz Intezet* — Witterungsbericht von Ungarn, Nos 4-6 1933.
- Canton — *Observatoire de l'Universite Sun Yatsen* — Revue Bimensuelle, Mai-Juin 1933
- Chemulpo — *Meteorological Observatory* — Monthly Report for August 1933
- Copenhagen — *Dansk Meteorologisk Institut* — Maanedsoversigt over Vejrforholdene, Juli 1933
- Daker — *Service Meteorologique* — Bulletin, Janvier 1933
- Hangchow — *航空雜誌* 三卷十一期及十二期
- Kingston — *Jamaica Weather Service* — Weather Report for June, July, 1933
- La Jolla — *Scripps Institution of Oceanography* — Technical Series, Vol 2 Nos 2, 6 & "Our Rainfall How is it formed & what becomes of it" by G F McEwen
- London — *Royal Meteorological Society* — Quarterly Journal, Nos 250, 251, 1933
- London — *Meteorological Office* — Monthly Weather Report for July 1933, & Daily Weather Report for August 1933
- Montecassino — *Osservatorio Meteorico Geodinamico* — Bollettino Mensiel, Giugno 1933
- Moscow — *Bureau Central des Prevision du Temps de l'URSS* — Weather Maps, July 1933
- Nairobi — *East African Governors Conference* — Meteorological Observations at Chukwani January March 1932, at Kabete January March 1932, at Kololo Hill January February 1932, & Summary of Rainfall in N Rhodesia June 1931-May 1932
- Nanking — *交通雜誌* 十一期及十二期
- Nanking — *政治成績統計二十年十一月及十二月*
- Nanking — *導淮委員會導淮工程釋疑*
- Nanking — *方志月刊*, 六卷九期
- Nanking — *教育部天文數理物理討論會專刊*
- Nanking — *National Central Univ* — National Central Univ Library
- Nanking — *Nanking University* — Nanking Journal, Vol 3, No 1
- New York — *American Geographical Society* — Geographical Review, October 1933
- Ootomari — *Meteorological Observatory* — 氣象概況昭和七年
- Osaka — *Meteorological Observatory* — Bulletin of the Observations of Upper Air Current, April June 1933
- Ottawa — *Dominion Observatory* — Monthly Record, October November 1931
- Peiping — *中法大學月刊* 三卷, 四五期
- Poona — *Meteorological Department* — Scientific Notes Nos 53, 52 Memoirs Vol 26 part I, Monthly Weather Report for June 1933, and Indian Daily Weather Charts for September 1933.
- Prag 11 — *Institut Meteorologique* — Resume Mensuel, Mars Juillet 1933
- Pretoria — *Department of Irrigation* — Monthly Frequency Tables, May-June 1933
- Rio de Janeiro — *Directoria de Meteorologia* — Boletim Mensal, Maio Junho 1933
- Rome — *B Societa Geografica Italiana* — Bollettino, No 7-8 1933
- Shanghai — *Tung chi Universitaet* — Tung Chi Acta Medica, Vol 3, No 2
- Shanghai — *民族* 一卷十期
- Shanghai — *中山文化教育館出版之時事類編創刊號, 及第二號.*
- Tacubaya — *Servicio Meteorologico* — Carta del Tiempo, Agosto 1933
- Taihohu — *Meteorological Observatory* — Observations of Upper Air Current, Nos 1-5 1933
- Toronto — *Meteorological Office* — Daily & Monthly Weather Maps for August 1933
- Tsinan — *山東省建設月報* 三卷八期
- Tsingtao — *水族館民國二十一年報告書*
- Tsingtao — *Observatory* — Revue Mensuelle Mai 1933, Bulletin of Oceanography No. 6 及測量山東沿海各地地磁力報告書
- Warsaw — *Bureau Hydrographique Central* — Annuaire Hydrographique, 1928.
- Washington — *Weather Bureau* — Monthly Weather Review for May 1933, Weather Maps for August 1933, & Weekly Weather & Crop Bulletin Nos 40-41
- Washington — *Hydrographical Office* — Pilot Chart of Upper Air N. Pacific Ocean & of the N Pacific Ocean for November 1933
- Wellington — *Dominion Meteorological Office* — Meteorological Observations for May-July 1933
- Wilno — *Observatoire Astronomique* — Meteorologie No. 9.
- Woosung — *海軍部海岸巡防處二十一年工作報告書* 二冊
- Worcester — *American Meteorological Society* — Bulletin, Nos 89 1933.
- Wush — *Kwangsu Provincial College of Education* — Quarterly Meteorological Bulletin Vol 2 Nos. 1, 2, 3.

中華民國二十二年十月逐日各小時氣壓 (700mm+)

Barometric Pressure at every Hour of the Day, in the Month of October, 1933. (700mm+)

日期 Days of the Month	時間 Hours, Nanking Standard Time.											日期 Days of the Month	
	1	2	3	4	5	6	7	8	9	10	11		中午 Noon
1	56.75	56.72	56.75	56.77	57.12	57.25	57.57	57.65	58.22	58.08	57.78	57.58	1
2	57.74	57.80	57.64	57.63	57.65	58.04	58.30	59.25	59.46	59.29	59.10	58.69	2
3	57.09	57.03	56.56	56.54	56.20	56.23	56.32	56.24	56.38	56.19	55.77	55.58	3
4	54.90	54.95	54.63	54.72	54.84	54.70	55.13	55.15	55.74	55.73	55.57	55.20	4
5	55.04	54.96	54.43	54.22	53.85	53.66	53.73	54.16	54.60	54.46	54.08	54.08	5
6	52.26	52.47	52.53	52.47	52.26	53.35	53.73	54.01	54.17	54.05	53.86	53.53	6
7	53.45	53.50	53.40	54.21	54.82	55.38	56.01	56.60	57.08	57.50	57.55	57.44	7
8	59.90	59.89	59.58	59.97	60.16	60.25	60.66	61.31	62.00	62.02	62.30	62.19	8
9	65.37	65.28	65.22	65.20	65.35	65.34	65.85	66.33	66.59	66.47	66.29	66.08	9
10	66.10	65.90	65.51	65.27	65.47	65.33	65.65	65.93	65.79	65.91	65.24	64.63	10
11	64.22	64.21	64.00	63.91	63.72	63.72	64.00	64.38	64.65	64.63	64.52	63.88	11
12	64.35	64.19	63.92	64.00	64.01	64.06	64.29	64.79	64.68	64.29	63.97	63.80	12
13	63.40	63.22	63.00	63.08	63.28	63.23	63.62	63.92	64.22	64.00	63.57	62.90	13
14	61.77	61.70	61.22	61.35	61.73	61.81	62.08	62.52	62.65	62.80	61.87	61.31*	14
15	62.00	62.00	61.81	61.72	61.73	61.77	62.23	62.92	63.01	62.94	62.47	61.96	15
16	61.09	60.95	60.79	60.60	60.60	60.53	60.91	60.96	61.03	60.75	59.90	59.46	16
17	58.67	58.70	58.52	58.41	58.42	58.34	58.68	59.16	59.36	59.36	58.73	58.61	17
18	58.70	58.65	58.20	58.27	58.16	57.66	58.01	54.71	58.97	58.87	58.59	58.12	18
19	57.15	56.97	56.58	56.26	56.20	56.15	56.36	56.80	57.09	56.72	56.52	55.79	19
20	55.30	55.26	55.00	54.99	55.05	55.14	55.60	56.16	56.09	56.15	55.96	55.56	20
21	54.91	54.80	54.58	54.41	54.00	54.00	54.23	54.78	54.68	54.50	54.19	53.70	21
22	51.61	51.68	51.54	51.67	51.92	52.21	52.76	53.76	54.15	54.64	54.70	55.10	22
23	61.63	61.95	62.04	62.38	63.03	63.17	63.76	64.31	64.45	64.37	64.49	64.42	23
24	66.23	66.29	66.01	65.86	65.90	66.13	66.30	66.68	66.34	66.65	66.47	66.06	24
25	64.50	64.22	63.88	63.60	63.50	63.58	63.67	63.60	63.75	63.33	63.07	62.20	25
26	60.97	60.67	60.65	60.70	60.88	61.00	61.06	61.69	61.77	61.55	61.66	61.24	26
27	61.07	61.35	61.32	60.70	61.36	60.55	61.36	61.75	61.82	61.55	61.46	60.97	27
28	61.76	61.80	61.63	61.78	61.80	61.67	62.07	62.71	62.35	62.57	62.60	62.14	28
29	62.02	61.85	61.72	61.58	61.94	61.89	62.55	63.22	63.24	63.07	63.08	62.03	29
30	62.70	62.30	62.16	62.03	62.20	62.30	62.26	62.82	62.97	62.97	62.88	62.18	30
31	62.53	62.47	62.28	62.11	62.10	61.90	62.03	62.54	62.92	62.86	62.05	61.28	31

日期 Days of the Month	13	14	15	16	17	18	19	20	21	22	23	子夜 Midn.	日期 Days of the Month
1	57.31	56.94	56.95	57.05	57.03	57.36	57.62	58.07	58.15	58.03	58.02	57.67	1
2	57.82	57.54	57.40	57.30	57.26	57.49	57.56	58.06	58.37	58.14	57.90	57.45	2
3	55.19	53.88	54.23	54.43	54.48	54.55	54.74	54.99	55.37	55.34	55.22	55.11	3
4	54.92	54.79	54.67	54.77	54.64	55.04	55.05	55.46	55.60	55.58	55.55	55.03	4
5	53.14	52.96	52.49	52.02	51.87	52.07	51.92	51.92	51.92	51.95	51.94	52.15	5
6	52.91	52.77	52.84	52.49	52.75	53.02	53.15	53.36	53.71	53.46	53.37	53.35	6
7	57.04	56.99	57.28	57.39	57.73	58.13	58.68	59.18	59.29	59.53	59.52	59.76	7
8	61.74	61.61	61.73	61.96	62.19	63.00	63.63	64.17	64.64	65.02	65.03	64.94	8
9	65.59	65.25	65.04	64.94	64.96	65.27	65.21	65.09	66.08	65.98	66.06	66.26	9
10	63.74	63.43	63.22	63.45	63.41	63.53	64.06	63.97	64.32	64.58	64.50	64.45	10
11	63.18	62.92	62.78	62.65	63.03	63.08	63.58	64.09	64.19	64.44	64.31	64.30	11
12	63.35	63.05	62.77	62.77	62.83	62.95	63.33	63.45	63.75	63.72	63.70	63.50	12
13	62.22	61.99	61.70	61.65	61.58	61.53	61.97	61.95	62.26	62.22	62.13	61.88	13
14	60.85	60.63	60.59	60.64	60.38	60.33	61.03	61.57	62.08	62.16	62.04	61.94	14
15	61.38	61.12	60.99	60.65	60.52	60.55	60.79	61.01	61.09	61.20	61.16	61.03	15
16	58.76	58.29	58.25	58.00	58.01	58.41	58.65	58.76	59.05	59.32	59.25	59.02	16
17	58.44	58.16	58.24	57.79	58.13	58.40	58.89	58.91	59.32	59.09	59.02	58.71	17
18	57.38	57.11	56.76	56.81	56.84	56.94	57.26	57.64	57.79	57.70	57.43	57.20	18
19	55.03	54.52	54.35	54.63	54.55	54.78	54.89	55.06	55.32	55.40	55.40	55.35	19
20	54.34	54.57	54.36	54.46	54.25	54.60	54.68	54.94	55.23	55.16	55.07	55.20	20
21	52.74	52.43	52.15	52.20	51.88	51.83	51.87	51.84	51.61	51.93	51.87	51.60	21
22	55.00	55.80	55.95	56.60	57.47	58.34	59.09	60.09	60.70	61.00	61.36	61.46	22
23	64.12	63.92	64.03	64.29	64.27	64.54	65.19	65.25	66.07	66.28	66.35	66.35	23
24	65.55	65.45	65.17	64.99	64.83	64.64	65.21	65.02	65.20	65.13	65.10	64.87	24
25	61.50	60.93	60.53	60.66	60.62	60.95	61.00	61.25	61.43	61.17	61.08	60.98	25
26	60.82	60.78	60.68	60.68	60.66	61.20	61.53	61.24	61.58	61.36	61.48	61.44	26
27	60.23	60.09	60.08	60.38	60.34	61.01	61.15	61.36	61.36	61.68	61.61	61.75	27
28	61.48	61.15	61.33	61.69	61.55	62.03	62.33	62.58	62.95	62.73	62.44	62.04	28
29	61.41	61.64	61.61	61.81	61.94	62.27	62.35	62.58	62.78	62.90	62.84	62.77	29
30	61.64	61.54	61.49	61.33	61.33	61.87	62.25	62.50	62.68	62.62	62.68	62.50	30
31	60.16	59.20	60.26	60.28	60.13	59.98	60.49	60.09	60.58	60.35	60.16	60.06	31

中華民國二十二年十月逐日各小時氣溫(°C)

Air Temperature at every Hour of the Day, in the Month of October, 1933. (°C)

日期	Days of the Month	時間 Hours, Nanking Standard Time.											日期	Days of the Month
		1	2	3	4	5	6	7	8	9	10	11		
1	19.5	19.3	19.1	18.2	18.1	18.2	17.8	17.9	17.7	17.8	18.2	17.9	1	
2	16.7	16.9	16.9	16.7	16.5	16.0	16.9	18.4	21.0	22.6	23.9	23.6	2	
3	18.5	18.4	18.3	18.4	18.8	18.9	18.2	18.5	19.0	20.4	20.4	20.5	3	
4	18.4	18.6	18.0	18.0	18.0	17.7	17.9	18.3	19.2	19.9	20.7	21.1	4	
5	19.6	19.7	19.6	19.5	19.6	19.6	19.8	21.0	20.9	21.0	21.4	21.4	5	
6	19.3	19.3	18.7	18.4	18.3	18.4	18.6	19.2	19.6	20.0	21.4	21.8	6	
7	18.2	18.1	18.2	16.5	16.3	15.8	15.8	16.0	16.4	16.7	17.1	16.7	7	
8	17.3	17.3	17.2	17.0	17.0	16.5	16.6	17.3	18.1	19.3	20.0	19.2	8	
9	13.7	13.6	13.5	13.4	13.1	12.8	13.0	14.6	15.6	17.0	18.1	19.4	9	
10	13.8	13.9	13.9	13.9	13.8	14.0	14.0	15.5	18.4	19.0	20.4	20.4	10	
11	14.9	14.3	14.6	14.4	14.0	13.9	14.0	14.1	14.3	14.6	15.3	16.0	11	
12	13.6	13.4	13.4	13.4	13.0	13.0	13.2	13.9	15.1	16.8	17.8	18.6	12	
13	11.8	11.8	11.4	10.8	10.5	10.4	10.8	13.2	15.7	18.0	19.0	20.0	13	
14	14.0	14.1	13.9	14.4	14.7	13.8	14.2	15.9	19.2	21.0	21.9	22.4	14	
15	16.4	16.2	16.0	15.6	15.3	14.4	14.4	16.8	19.0	20.6	21.2	22.4	15	
16	12.7	12.3	11.8	11.4	11.4	11.4	12.0	13.6	16.0	18.6	20.4	19.9	16	
17	15.1	14.9	14.2	14.0	13.9	13.8	14.2	15.6	18.4	20.6	21.0	19.9	17	
18	16.1	15.9	15.8	15.6	15.6	15.2	15.0	16.6	17.1	17.8	20.2	21.2	18	
19	14.9	13.8	13.1	12.8	12.8	12.4	13.0	13.6	14.4	17.6	20.1	21.5	19	
20	13.3	12.9	12.6	12.0	12.3	12.0	12.2	14.1	16.8	18.8	20.2	21.5	20	
21	13.3	12.9	12.9	13.2	12.8	12.4	12.6	15.6	16.4	19.6	20.3	20.5	21	
22	16.6	16.1	16.0	15.8	15.9	15.7	15.9	16.5	16.6	16.5	16.1	16.2	22	
23	11.6	11.4	11.1	10.5	9.6	9.4	10.0	11.6	13.0	14.6	16.6	15.6	23	
24	9.5	9.2	9.0	9.0	9.0	9.0	8.8	10.6	11.2	11.4	12.6	13.0	24	
25	8.2	7.0	6.4	6.6	7.0	6.2	7.2	11.0	13.4	16.2	16.6	17.6	25	
26	9.3	8.8	8.7	8.6	9.0	9.0	10.6	13.1	15.6	16.6	17.7	18.8	26	
27	13.7	13.7	13.7	14.0	13.9	13.4	13.6	13.8	14.5	16.6	18.3	18.6	27	
28	15.8	15.5	15.2	15.2	15.1	15.0	15.2	15.6	16.2	17.4	18.5	19.4	28	
29	14.1	14.0	13.7	13.0	12.3	12.4	12.3	12.2	12.5	13.3	14.8	17.2	29	
30	9.7	9.6	9.4	9.6	8.9	8.4	9.2	10.6	13.4	16.0	17.7	18.4	30	
31	11.9	11.5	11.4	11.6	11.2	11.2	11.4	13.0	16.0	17.6	17.6	17.4	31	

日期	Days of the Month	13	14	15	16	17	18	19	20	21	22	23	午夜 Midn.	日期	Days of the Month
1	17.4	17.0	17.2	16.6	16.2	16.3	16.2	16.2	16.1	16.2	16.4	16.6	1		
2	24.3	24.7	24.0	23.9	22.4	20.8	20.1	19.9	19.4	19.2	19.1	18.7	2		
3	19.4	17.9	18.3	18.2	18.1	18.6	18.7	18.8	18.9	18.9	18.9	18.9	3		
4	21.2	20.9	20.9	20.6	20.5	20.2	20.0	19.9	19.6	19.6	19.6	19.6	4		
5	21.6	21.8	21.9	21.9	21.8	21.6	21.6	21.6	21.7	21.3	20.3	19.7	5		
6	21.6	21.2	20.4	20.2	20.1	19.8	19.6	19.4	19.2	19.2	19.2	19.2	6		
7	17.5	18.2	18.4	18.8	18.6	18.2	17.8	17.8	17.8	17.7	17.5	17.7	7		
8	19.4	18.9	18.8	17.5	16.9	16.0	15.5	15.0	14.5	14.3	14.1	13.7	8		
9	20.0	20.7	19.7	18.9	17.2	15.8	14.8	14.4	14.0	14.2	13.9	13.9	9		
10	19.6	19.6	18.4	17.4	16.9	16.2	15.9	15.8	15.8	15.6	15.0	14.9	10		
11	17.2	17.2	17.6	17.6	16.7	15.8	15.4	15.2	14.6	14.5	14.3	13.9	11		
12	17.8	18.3	19.4	18.2	17.2	16.1	15.2	14.5	13.6	12.7	12.4	12.0	12		
13	20.8	21.0	20.4	21.4	18.9	16.8	15.4	15.3	14.9	14.6	14.3	14.0	13		
14	21.2	21.3	22.4	21.1	19.5	18.8	17.1	17.9	17.4	17.4	17.3	16.9	14		
15	21.9	21.8	21.5	21.4	19.4	17.0	15.6	15.4	15.4	14.8	14.2	13.5	15		
16	20.4	21.6	21.7	20.8	18.4	16.3	15.5	15.8	15.4	15.6	15.6	16.0	16		
17	19.4	19.7	19.3	19.1	18.2	17.5	17.0	16.7	16.5	16.4	16.2	16.2	17		
18	21.4	22.1	21.9	22.8	20.9	18.8	17.3	16.7	16.3	15.8	15.7	15.3	18		
19	20.2	22.1	22.5	18.5	17.9	17.0	16.0	15.3	14.7	14.4	14.2	13.8	19		
20	22.2	22.9	23.1	22.2	20.1	17.7	16.9	16.3	15.3	14.6	14.5	13.8	20		
21	21.6	21.9	21.1	20.3	19.5	18.4	17.9	17.4	16.9	16.6	16.8	16.7	21		
22	16.5	16.5	16.4	16.3	16.6	14.5	13.8	12.6	12.1	11.8	11.8	11.7	22		
23	15.2	14.7	14.1	13.5	12.7	12.0	11.7	11.1	10.7	10.3	9.9	9.7	23		
24	13.2	13.5	13.5	13.5	12.1	10.4	10.1	9.9	9.0	9.0	8.6	8.4	24		
25	17.8	18.6	18.3	16.7	14.6	12.2	11.6	11.3	11.1	10.5	10.3	9.4	25		
26	19.5	19.9	19.1	18.1	16.8	14.5	14.6	14.2	13.7	13.3	13.2	13.7	26		
27	21.2	20.8	20.6	19.7	18.7	18.1	17.3	17.1	16.3	16.4	16.1	15.8	27		
28	19.8	20.1	17.8	16.1	15.0	14.6	14.7	14.7	14.6	14.6	14.5	14.4	28		
29	17.0	15.9	15.5	15.0	14.3	13.4	12.6	12.2	12.4	12.0	11.6	10.3	29		
30	19.4	19.4	19.6	19.3	18.1	14.1	13.5	13.3	13.0	12.7	12.4	12.3	30		
31	17.0	16.7	16.3	15.7	15.2	14.7	14.6	14.1	14.6	14.6	14.2	14.0	31		

中華民國二十二年十月逐日各小時絕對濕度 (mm)

Absolute Humidity at every Hour of the Day, in the Month of October, 1933. (mm)

日期 Days of the Month	時間 Hours, Nanking Standard Time.											日期 Days of the Month	
	1	2	3	4	5	6	7	8	9	10	11		中午 Noon
1	13.78	14.11	13.92	14.29	14.20	14.63	14.61	14.71	14.35	14.61	14.63	14.53	1
2	13.95	14.12	14.12	13.62	13.44	13.18	13.13	14.31	14.02	14.55	13.31	13.18	2
3	13.05	13.29	13.19	13.29	13.15	13.24	12.00	11.19	11.29	11.71	12.32	13.55	3
4	15.54	15.14	15.14	15.14	15.14	14.87	15.04	15.44	16.15	16.31	16.39	16.44	4
5	16.38	16.48	16.38	16.46	16.56	16.56	16.77	17.28	17.36	18.06	18.52	18.31	5
6	16.25	16.25	15.65	15.54	15.44	15.54	15.55	16.15	16.00	16.23	16.75	16.61	6
7	15.44	15.25	15.35	13.78	13.44	13.02	12.69	12.86	13.36	13.45	13.63	12.64	7
8	12.66	12.03	11.64	11.93	11.48	11.69	12.23	12.34	11.91	12.62	12.61	11.76	8
9	8.95	8.73	8.55	8.35	8.30	8.37	8.62	7.85	7.99	6.95	6.95	7.80	9
10	9.56	9.49	9.49	9.49	9.69	9.42	9.55	9.90	9.95	9.75	8.77	9.55	10
11	10.90	10.83	10.68	10.98	10.83	10.79	10.97	10.61	9.69	10.25	10.32	10.12	11
12	9.69	9.70	9.84	9.97	9.84	9.56	9.56	9.07	9.08	9.05	9.23	9.28	12
13	8.92	9.18	9.08	9.23	9.04	9.11	9.36	9.56	9.49	8.33	8.14	8.73	13
14	9.42	9.48	9.76	10.25	10.61	10.54	10.54	11.37	11.15	10.58	10.05	10.03	14
15	12.07	11.75	11.74	11.59	11.66	11.13	11.42	11.57	10.70	10.40	9.90	10.31	15
16	94.9	9.51	9.19	9.08	8.94	8.94	9.31	9.56	9.03	8.88	8.51	8.03	16
17	8.82	9.21	9.28	9.42	9.49	9.42	9.14	9.56	9.13	9.44	8.69	9.05	17
18	10.34	10.63	10.98	10.84	11.59	11.28	11.73	12.07	11.71	11.67	11.54	10.18	18
19	9.61	9.42	9.63	9.84	10.13	10.13	10.84	11.27	11.57	12.28	12.22	11.44	19
20	10.48	10.34	9.99	10.00	10.07	10.51	10.74	10.46	10.44	9.97	9.94	9.21	20
21	8.04	8.43	8.55	8.74	8.76	9.03	9.42	9.56	10.71	10.31	9.34	8.08	21
22	9.86	10.19	10.26	10.55	10.77	10.62	11.52	10.78	10.71	10.34	10.34	9.99	22
23	5.58	5.80	6.20	5.99	6.32	6.45	6.64	6.57	6.21	4.95	4.53	4.59	23
24	4.98	5.25	5.17	4.96	4.80	5.06	4.97	4.99	4.66	4.66	4.45	4.36	24
25	4.90	5.32	5.05	4.82	4.79	4.87	4.47	4.97	5.14	4.15	4.35	4.69	25
26	5.09	5.29	5.45	5.19	5.58	5.90	6.73	7.07	7.02	7.17	7.28	7.05	26
27	8.16	8.55	8.95	9.29	9.35	9.15	9.01	9.42	9.76	9.86	9.73	9.55	27
28	11.59	11.67	11.74	11.74	11.50	11.42	11.28	11.59	11.60	11.50	11.03	12.23	28
29	10.46	10.24	10.04	9.02	8.76	8.63	8.00	7.87	7.80	8.17	8.37	7.91	29
30	7.68	7.75	7.89	7.91	7.98	7.96	8.15	8.45	8.61	7.16	7.40	6.69	30
31	7.44	7.59	7.90	8.14	7.91	7.91	7.90	8.11	8.00	7.82	7.10	7.08	31

日期 Days of the Month	13	14	15	16	17	18	19	20	21	22	23	子夜 Midn.	日期 Days of the Month
1	14.07	14.04	14.23	13.03	12.38	12.94	12.71	12.86	13.43	13.52	13.69	13.87	1
2	13.38	13.76	11.84	12.82	12.07	12.53	12.85	13.16	13.04	12.70	12.77	13.06	2
3	14.90	14.01	14.55	14.63	14.88	15.55	15.65	15.75	1.684	16.03	16.03	16.03	3
4	17.11	16.79	16.79	16.47	16.75	16.80	16.60	16.69	16.18	16.18	16.18	16.38	4
5	18.54	18.97	19.09	19.30	19.18	19.15	19.15	18.95	19.06	18.40	17.30	16.67	5
6	17.15	16.35	16.64	16.80	16.70	16.59	16.38	16.17	16.15	16.15	16.15	16.15	6
7	12.35	11.84	12.16	12.19	12.66	12.47	12.45	12.60	12.45	12.52	12.67	12.52	7
8	11.31	10.91	10.83	10.11	9.80	8.89	8.43	9.02	9.48	9.34	9.21	9.35	8
9	7.73	7.15	7.53	7.60	8.41	8.63	8.74	8.74	9.55	9.69	9.49	9.49	9
10	9.22	9.48	10.09	10.47	10.37	10.85	10.91	11.13	11.13	10.98	10.83	10.76	10
11	10.31	9.61	9.62	9.77	9.66	9.43	9.97	9.41	9.69	9.62	9.62	9.76	11
12	8.70	8.67	8.68	8.34	8.68	8.70	9.55	9.35	9.56	9.08	9.03	8.91	12
13	8.17	8.56	8.77	9.12	9.37	9.19	9.56	9.34	9.21	8.87	8.94	9.14	13
14	10.18	10.12	9.90	10.24	10.23	10.68	12.65	12.97	12.59	12.42	11.72	12.17	14
15	9.50	9.83	9.47	9.79	8.94	9.20	9.56	10.54	10.54	10.24	10.09	9.77	15
16	8.51	8.50	8.09	8.55	9.13	9.37	9.35	9.16	9.25	9.15	9.29	8.51	16
17	9.60	9.42	9.53	9.51	9.94	10.11	10.59	10.50	10.64	10.41	10.55	10.55	17
18	10.34	10.20	9.84	9.94	10.36	10.25	10.75	11.09	11.23	11.13	11.05	11.20	18
19	10.79	9.80	10.12	11.93	11.90	11.18	11.29	11.06	10.61	10.67	10.68	10.54	19
20	9.08	8.72	7.66	7.49	7.57	8.26	8.33	7.82	8.30	7.73	8.29	7.97	20
21	7.65	7.99	7.31	7.82	8.62	8.74	8.90	9.08	9.52	9.73	9.45	9.66	21
22	9.93	10.34	10.71	10.35	10.11	8.42	6.15	5.35	5.31	5.05	4.95	5.43	22
23	4.30	4.24	4.31	4.40	4.40	4.75	4.61	4.92	5.04	4.85	4.96	5.07	23
24	4.45	4.50	4.40	4.60	4.70	4.69	4.96	5.07	5.17	5.28	4.68	4.79	24
25	4.70	5.43	5.36	5.47	5.82	5.15	4.76	4.71	4.42	4.44	4.64	5.13	25
26	6.94	6.86	6.68	6.72	7.05	7.30	7.32	6.89	7.19	7.30	7.49	8.03	26
27	9.76	9.72	10.12	10.54	10.90	11.01	11.12	11.11	11.52	11.45	11.22	11.44	27
28	11.95	11.60	12.13	11.98	11.58	10.25	10.18	10.46	10.98	10.82	10.46	10.53	28
29	7.91	7.32	7.80	7.61	7.30	7.60	7.73	7.63	7.62	7.50	7.40	7.28	29
30	6.66	6.87	7.69	7.74	7.57	7.42	7.54	7.43	7.00	7.31	7.13	7.08	30
31	7.19	7.35	7.94	8.56	8.89	8.21	9.28	9.48	10.10	10.10	9.97	10.11	31

中華民國二十二年十月逐日各小時相對濕度(%)

Relative Humidity at every Hour of the Day, in the Month of October, 1933. (%)

日期 Days of the Month	時間 Hours, Nanking Standard Time.											日期 Days of the Month	
	1	2	3	4	5	6	7	8	9	10	11		中午 Noon
1	82.0	85.0	85.0	92.0	92.0	94.0	96.5	96.6	95.0	96.5	94.0	95.0	1
2	99.0	99.0	99.0	96.0	96.0	98.0	92.0	91.0	76.0	71.6	60.4	60.4	2
3	82.9	85.0	84.9	85.0	82.0	82.0	77.1	70.7	69.0	65.9	69.3	76.0	3
4	99.0	99.0	99.0	99.0	99.0	99.0	99.0	99.0	98.0	94.4	90.0	88.0	4
5	97.0	97.0	97.0	98.0	98.0	98.0	98.0	94.0	95.0	98.0	98.0	97.0	5
6	98.0	98.0	98.0	99.0	99.0	99.0	98.0	98.0	94.1	93.4	88.3	85.4	6
7	99.0	99.0	99.0	99.0	98.0	98.0	95.0	95.0	96.0	95.0	94.0	89.3	7
8	86.1	82.0	80.0	83.0	80.0	84.0	87.0	84.0	77.0	76.0	72.3	71.4	8
9	76.8	75.6	74.4	73.2	74.0	75.9	77.2	63.4	61.0	48.6	45.3	46.0	9
10	81.3	80.3	80.3	80.3	82.4	79.3	80.4	75.4	63.0	57.2	48.8	53.4	10
11	86.8	86.7	86.5	90.0	91.0	91.0	92.4	89.0	80.6	83.0	80.0	74.8	11
12	83.3	85.0	86.0	87.0	88.1	85.9	85.0	77.0	71.0	63.4	61.0	58.4	12
13	86.8	89.0	90.0	96.0	96.0	97.0	97.0	85.0	71.2	54.4	49.7	50.6	13
14	79.3	79.4	82.5	84.0	85.5	90.0	87.2	84.6	67.0	57.4	51.4	50.2	14
15	87.0	86.0	87.0	88.0	90.0	91.0	94.0	81.0	65.6	58.1	53.0	50.8	15
16	87.0	89.5	89.0	90.0	89.0	89.0	89.2	82.2	67.0	56.1	47.6	47.0	16
17	69.4	73.0	77.0	79.3	80.3	80.2	76.0	72.2	58.2	52.4	47.0	52.8	17
18	78.0	79.1	82.3	82.1	88.0	88.0	93.0	86.0	81.0	77.0	65.7	54.2	18
19	76.0	80.2	86.0	90.0	92.0	93.0	97.0	97.0	93.0	82.0	70.0	60.2	19
20	92.0	93.4	92.0	96.0	94.9	97.0	96.0	87.1	73.4	62.0	56.6	48.6	20
21	70.9	76.0	77.1	77.4	80.0	84.2	87.0	72.2	77.4	60.6	53.2	45.3	21
22	70.0	74.9	75.9	79.0	80.2	80.8	86.0	77.5	76.5	74.2	76.0	72.8	22
23	54.9	58.0	63.2	63.7	71.5	73.5	73.0	64.8	55.4	39.8	32.3	34.8	23
24	56.2	60.6	60.2	57.9	56.8	59.0	58.8	52.6	46.8	46.8	41.3	38.8	24
25	60.4	71.1	70.5	66.4	64.2	69.2	59.4	51.0	44.8	30.4	31.1	31.8	25
26	58.2	62.2	65.2	61.9	65.5	68.8	70.4	63.0	53.2	50.8	48.4	43.7	26
27	70.2	73.5	76.8	78.2	79.2	80.0	77.8	60.2	79.8	76.0	62.6	59.6	27
28	87.0	89.0	91.5	91.5	90.0	90.0	88.0	88.0	84.9	78.0	75.2	73.0	28
29	87.1	86.0	86.0	81.0	80.0	80.9	75.4	74.2	72.3	72.0	66.9	54.7	29
30	85.7	87.0	89.7	92.5	94.0	97.0	94.0	88.8	75.4	53.0	49.5	42.4	30
31	71.7	75.0	78.8	80.1	79.7	79.7	78.8	72.8	59.2	52.6	47.2	48.1	31

日期 Days of the Month	13	14	15	16	17	18	19	20	21	22	23	子夜 Midn.	日期 Days of the Month
1	95.0	98.0	98.0	93.0	90.4	94.0	93.0	94.0	99.0	99.0	99.0	99.0	1
2	59.6	60.0	53.5	58.1	60.0	68.6	73.5	76.0	78.0	77.0	78.0	82.0	2
3	69.0	92.0	93.0	94.0	96.3	98.0	98.0	98.0	98.0	99.0	99.0	99.0	3
4	91.4	91.1	91.1	91.0	93.9	96.0	96.0	97.0	96.0	96.0	96.0	97.0	4
5	97.0	98.0	98.0	99.0	99.0	100.0	100.0	99.0	99.0	98.0	98.0	98.0	5
6	89.6	87.0	93.8	96.0	96.0	97.0	97.0	97.0	98.0	98.0	98.0	98.0	6
7	83.0	76.0	77.3	75.5	79.7	80.4	82.2	83.0	82.2	83.0	85.2	83.0	7
8	67.2	67.0	67.0	68.0	69.0	65.9	64.3	71.0	77.0	77.0	77.0	80.1	8
9	44.8	39.6	44.5	47.2	58.1	64.6	70.2	72.0	80.4	80.0	80.3	80.3	9
10	54.8	56.0	63.9	70.7	72.4	79.4	81.3	83.4	83.4	83.2	85.8	85.7	10
11	70.5	66.0	64.2	65.3	68.8	71.0	76.4	73.0	78.8	78.7	79.6	82.5	11
12	57.6	55.8	52.3	53.5	59.3	63.8	74.0	76.0	82.2	83.0	84.2	85.0	12
13	44.5	45.9	48.8	48.5	57.6	64.5	73.1	72.0	73.0	72.0	74.0	77.0	13
14	54.2	54.2	49.5	55.2	60.5	66.5	87.0	81.2	85.1	84.0	80.0	85.0	14
15	49.0	50.2	49.8	52.0	53.5	63.6	72.2	81.0	81.0	82.0	83.9	85.0	15
16	47.6	44.1	41.8	46.8	58.2	68.4	71.0	69.0	71.0	69.9	71.0	62.6	16
17	57.0	55.0	56.9	57.8	63.7	68.0	73.6	74.4	76.4	75.2	77.2	79.4	17
18	54.4	51.6	49.2	48.4	56.2	63.2	72.9	78.8	81.7	83.4	83.3	87.0	18
19	61.2	49.6	50.4	75.2	78.0	78.0	83.6	86.0	85.5	87.4	89.0	90.0	19
20	45.8	41.8	36.0	37.5	43.4	53.2	57.9	57.2	64.1	62.3	67.7	68.1	20
21	40.4	40.8	39.8	44.0	51.3	55.9	58.8	61.7	66.8	69.0	66.7	68.8	21
22	71.0	74.2	77.4	75.1	76.6	68.8	54.3	49.4	50.8	49.0	47.9	52.8	22
23	33.8	34.2	35.8	34.4	40.6	45.6	45.0	50.0	52.8	52.0	54.8	56.4	23
24	39.2	38.8	38.4	39.3	44.6	49.8	54.0	55.5	60.2	61.4	56.4	58.4	24
25	37.0	34.1	33.9	38.6	47.6	48.6	47.1	46.9	45.0	47.2	49.6	58.3	25
26	40.9	40.0	40.5	43.2	49.8	58.9	57.8	57.4	61.4	64.3	66.4	69.1	26
27	51.9	53.7	55.9	61.8	63.0	71.4	76.0	77.0	83.9	82.9	82.6	86.0	27
28	69.8	66.0	80.0	88.0	91.3	83.0	82.0	84.0	89.0	87.6	85.3	86.3	28
29	54.6	54.6	59.8	59.8	59.8	66.6	71.3	72.0	71.1	71.8	72.5	78.0	29
30	39.6	40.8	45.6	46.5	55.9	61.8	65.6	65.4	62.9	67.0	66.7	66.6	30
31	50.0	52.0	57.3	64.5	69.5	74.0	75.0	79.4	82.0	82.0	82.8	85.0	31

中華民國二十二年十月逐日各小時風向與風速 (Km/hr)

Wind Dir. and Wind Vel. (km/hr) at every Hour of the Day, in the Month of October, 1933.

日期 Days of the Month	時間 Hours, Nanking Standard Time.												日期 Days of the Month
	1		2		3		4		5		6		
	Dir.	Vel.	Dir.	Vel.	Dir.	Vel.	Dir.	Vel.	Dir.	Vel.	Dir.	Vel.	
1	E	16.0	E	16.0	E	13.0	NE	20.0	ENE	15.0	NE	21.0	1
2	NNE	11.0	NNE	13.0	NNE	14.0	NE	15.0	NE	19.0	NE	16.0	2
3	ESE	28.0	ESE	29.0	ESE	25.0	ESE	36.0	ESE	38.0	ESE	41.0	3
4	NNE	8.0	NNE	10.0	NNE	2.0	C	0.0	NNE	14.0	NNE	14.0	4
5	ESE	8.0	ENE	3.0	NNE	11.0	NNE	14.0	NE	17.0	NE	15.0	5
6	NW	34.0	NW	27.0	NNW	27.0	NNW	18.0	NW	18.0	NW	15.0	6
7	SW	18.0	W	7.0	NNE	15.0	NNE	43.0	NNE	42.0	NNE	35.0	7
8	NNW	9.0	N	12.0	N	16.5	N	12.5	N	16.0	NNE	17.0	8
9	NNE	9.0	NNE	12.0	NNE	13.0	NNE	13.0	NNE	13.0	NNE	14.0	9
10	NNE	18.0	NNE	24.0	NNE	21.0	NNE	17.0	NNE	16.0	NNE	17.0	10
11	NNE	17.0	NNE	13.0	NNE	20.0	NNE	14.0	NNE	19.0	NNE	21.0	11
12	N	19.0	NNE	16.0	NNE	12.0	NNE	10.0	NNE	15.0	NNE	15.0	12
13	NNE	11.0	NE	11.0	NE	10.0	NNE	11.0	NNE	7.0	NE	11.0	13
14	E	13.0	ENE	8.0	NE	11.0	ESE	13.0	E	9.0	E	9.0	14
15	ENE	17.0	NE	15.0	NNE	4.0	NNE	12.0	NE	15.0	NNE	17.5	15
16	NNE	11.0	NNE	10.0	NE	16.0	ENE	14.0	NE	8.0	ENE	10.0	16
17	ESE	22.0	ESE	18.0	NNE	14.0	NE	15.0	NE	13.0	NE	15.0	17
18	E	9.0	E	8.0	E	5.0	C	0.0	C	0.0	NNE	1.0	18
19	NNE	14.0	NNE	12.0	NNE	10.5	NNE	8.5	NNW	14.0	NNE	13.0	19
20	NW	13.0	NNW	4.0	N	8.0	NNW	9.0	W	3.0	WNW	3.0	20
21	S	9.0	S	9.0	SSE	5.0	S	6.5	SE	12.5	SSE	18.0	21
22	SE	15.0	SE	7.0	ESE	3.5	SE	7.5	SSE	3.0	SW	1.0	22
23	NNW	17.0	NW	19.0	NNW	15.0	NNW	17.0	NNW	20.0	NW	3.0	23
24	NNW	20.0	NNW	22.0	NNW	22.0	NNW	25.0	NNW	27.0	NNW	22.5	24
25	W	11.0	W	7.0	W	1.5	NNW	2.0	C	0.0	NNE	0.5	25
26	ENE	9.0	ENE	11.0	ENE	12.0	E	10.0	E	10.0	ENE	11.0	26
27	ESE	40.0	ESE	33.0	ESE	35.0	ESE	39.0	ESE	31.0	ESE	39.0	27
28	C	0.0	NNW	6.0	NNW	16.0	N	11.5	N	9.5	NNW	4.0	28
29	N	23.0	N	19.0	N	21.0	NNE	29.0	NNE	24.0	NNE	22.0	29
30	NNE	12.0	NNE	14.0	NNE	10.0	NNE	9.0	NNE	8.5	NNE	6.5	30
31	E	26.0	ESE	24.0	ESE	26.0	ESE	24.0	ESE	25.0	ESE	25.0	31

日期 Days of the Month	7		8		9		10		11		午正 Noon		日期 Days of the Month
	Dir.	Vel.	Dir.	Vel.	Dir.	Vel.	Dir.	Vel.	Dir.	Vel.	Dir.	Vel.	
1	NE	14.0	NE	16.0	NE	25.0	NE	18.0	NE	21.0	NE	18.0	1
2	E	14.0	NE	19.0	NE	15.0	ENE	15.0	E	22.0	E	26.0	2
3	SE	43.0	SE	43.0	SE	34.0	SE	31.0	SE	34.0	SE	27.0	3
4	NNE	15.0	NNE	8.0	C	0.0	C	0.0	N	2.0	N	4.0	4
5	NE	8.0	C	0.0	C	0.0	SE	5.0	SE	9.0	SSE	11.0	5
6	WNW	14.0	WNW	16.0	WNW	13.0	WNW	14.0	W	11.0	W	14.0	6
7	NNE	24.5	NNE	13.5	NNE	20.0	N	15.0	NNW	15.0	NNW	23.0	7
8	NNE	16.0	NNE	22.0	NNE	31.0	NNE	24.0	NNE	30.0	NNE	33.0	8
9	NNE	13.0	NNE	15.0	NNE	13.0	NNE	17.0	N	21.0	NNE	21.0	9
10	NNE	16.0	NNE	18.0	NE	17.0	NE	20.0	NE	16.0	NE	15.0	10
11	NNE	22.0	NNE	24.0	NNE	24.0	NNE	21.0	N	21.0	N	23.0	11
12	NNE	17.0	N	17.0	N	15.0	NNW	15.0	N	11.0	NNW	11.0	12
13	NE	10.5	NE	7.5	NNE	10.0	NNE	10.0	NNE	15.0	NNE	14.0	13
14	E	7.0	NE	7.0	NE	6.0	NE	8.0	NNE	9.5	NE	18.0	14
15	NNE	14.5	NNE	18.0	NNE	22.0	NNE	26.0	NNE	27.0	NNE	29.0	15
16	N	8.0	NNE	13.0	NNE	14.0	NNE	12.0	NNE	16.0	NE	19.0	16
17	NE	14.0	NNE	13.0	NE	7.0	ENE	15.5	NE	15.0	ENE	15.0	17
18	NNE	11.0	NNE	11.0	NNE	8.0	NNE	6.0	NNE	5.0	N	13.0	18
19	NNE	9.0	NNE	19.0	N	16.0	NNW	18.0	N	26.0	N	24.0	19
20	WSW	8.0	W	9.0	N	7.0	NNW	15.0	NNW	13.0	NNW	19.0	20
21	SSE	13.0	SE	13.0	SE	10.0	SSE	12.0	SSE	21.0	SSE	26.0	21
22	WSW	3.0	NW	22.0	NNW	30.0	NNW	24.0	NW	19.0	WNW	20.0	22
23	W	6.0	WNW	8.0	NNW	10.0	NNW	15.0	NW	18.0	NNW	17.0	23
24	NNW	20.5	NNW	18.0	N	19.0	N	19.0	N	14.0	N	16.0	24
25	NNE	1.5	NE	3.5	NNE	1.0	NE	9.0	E	13.0	E	7.5	25
26	ESE	25.0	ESE	26.0	ESE	20.0	E	27.0	E	32.0	E	30.0	26
27	ESE	26.0	SE	40.0	ESE	34.0	ESE	31.0	SE	34.0	SE	29.0	27
28	NNW	7.5	WNW	8.5	W	3.0	NW	9.0	NNW	14.0	NNW	17.0	28
29	NNE	22.0	NNE	25.0	NNE	22.0	NNE	13.0	NNE	17.0	NNE	24.0	29
30	NNE	8.5	NNE	7.5	NNE	5.0	NNE	9.0	NNE	8.5	NNE	7.5	30
31	ESE	25.0	ESE	22.0	ESE	20.0	ESE	18.0	E	23.0	ESE	25.0	31

中華民國二十二年十月逐日各小時風向與風速 (Km/hr)

Wind Dir. and Wind Vel. (Km/hr) at every Hour of the Day, in the Month of October, 1933.

日期	Days of the Month	時間 Hours, Nanking Standard Time.										日期	Days of the Month		
		13		14		15		16		17				18	
		Dir.	Vel.	Dir.	Vel.	Dir.	Vel.	Dir.	Vel.	Dir.	Vel.			Dir.	Vel.
1	NE	20.0	NNE	21.0	NE	20.0	NE	21.0	NE	20.0	NE	15.0	1		
2	ESE	28.0	ESE	28.0	ESE	30.0	ESE	28.0	ESE	25.0	ESE	21.0	2		
3	SE	26.0	SE	25.0	E	21.0	NE	14.0	E	4.5	ESE	9.5	3		
4	N	5.0	NNE	4.0	NNE	1.0	C	0.0	C	0.0	C	0.0	4		
5	SE	21.0	SE	15.5	SE	13.5	ESE	12.0	ESE	15.5	N	14.5	5		
6	WSW	16.0	W	15.0	W	19.0	WSW	14.0	WSW	16.0	WSW	19.0	6		
7	NNW	23.0	N	24.0	NNW	21.0	N	22.0	N	17.0	NNW	16.0	7		
8	NNE	28.0	NNE	28.0	NNE	32.0	NNE	29.0	NNE	28.0	NNE	29.0	8		
9	NNE	19.0	NNE	17.0	NNE	21.0	NNE	18.0	NNE	18.0	NNE	18.0	9		
10	NNE	21.0	NNE	21.0	NNE	17.0	NE	26.0	NNE	24.0	NNE	21.0	10		
11	N	23.0	N	23.0	N	17.0	N	19.0	N	17.0	NNW	19.0	11		
12	NNW	13.0	WNW	13.0	WNW	14.0	NNW	17.0	NW	10.0	NW	5.0	12		
13	NE	15.0	NE	16.0	NNE	16.0	NE	11.0	NE	11.0	ENE	8.5	13		
14	NE	22.0	NE	21.0	ENE	19.0	ENE	18.0	ENE	17.0	ENE	16.0	14		
15	NNE	32.0	NNE	27.0	NNE	26.0	NNE	23.0	NNE	26.0	NNE	22.0	15		
16	NNE	14.0	NNE	15.0	NNE	16.0	NNE	17.0	NNE	18.0	NNE	15.0	16		
17	NE	19.0	NE	14.0	NE	14.0	NE	35.0	ENE	13.0	NE	9.0	17		
18	NNW	13.0	NNW	13.0	NNW	16.0	N	11.0	NNE	8.0	N	6.0	18		
19	N	26.0	N	23.0	N	25.0	N	30.0	NNE	25.0	NNE	24.0	19		
20	NNW	21.0	N	17.0	N	18.0	N	14.0	N	10.0	NNE	3.5	20		
21	SE	29.0	SSE	29.0	SSE	25.0	SSE	19.0	S	17.0	ESE	14.0	21		
22	WNW	23.0	NW	31.0	WNW	18.0	WNW	23.0	NW	30.0	NW	25.0	22		
23	NNW	20.0	NW	17.0	NW	17.0	NW	18.0	NNW	19.0	NW	18.0	23		
24	N	12.0	N	11.0	N	11.0	N	8.5	N	5.5	N	2.0	24		
25	S	5.5	N	10.0	N	7.0	NNE	9.0	NNE	12.0	NE	14.0	25		
26	E	31.0	E	29.0	E	33.0	E	29.0	E	25.0	E	16.0	26		
27	ESE	22.0	ESE	19.0	ESE	17.0	ENE	17.0	E	17.0	E	12.0	27		
28	NNW	15.0	N	17.0	N	27.0	NNE	26.0	NNE	28.0	NNE	31.0	28		
29	NNE	18.0	NNE	19.0	NNE	17.0	NNE	14.0	NNE	12.0	NNE	11.0	29		
30	N	12.0	N	11.0	NNE	12.0	NE	11.0	NE	9.0	NE	10.0	30		
31	E	33.0	ESE	32.0	ESE	25.0	ESE	24.0	E	22.0	ESE	23.0	31		

日期	Days of the Month	19		20		21		22		23		子正 Midn.		日期	Days of the Month
		Dir.	Vel.	Dir.	Vel.	Dir.	Vel.	Dir.	Vel.	Dir.	Vel.	Dir.	Vel.		
1	NE	13.0	E	14.0	E	14.0	ESE	17.0	E	9.0	NE	13.0	1		
2	E	19.0	E	23.0	E	24.0	E	27.0	E	25.0	E	29.0	2		
3	ESE	7.0	ESE	5.0	ESE	12.0	ESE	5.0	C	0.0	NNW	2.0	3		
4	C	0.0	ENE	2.5	ESE	8.5	ESE	7.0	ESE	6.0	ESE	12.0	4		
5	E	5.0	E	11.0	ESE	18.0	SW	16.0	N	14.0	NNW	21.0	5		
6	WSW	19.0	WSW	20.0	SW	20.0	SW	19.0	WSW	19.0	WSW	18.0	6		
7	NNW	18.0	NNW	13.0	NW	12.0	NNW	14.0	NNW	1.0	NNW	6.0	7		
8	NNE	23.0	NNE	21.0	NNE	16.0	NNE	17.0	NNE	10.0	NNE	11.0	8		
9	NNE	14.0	NNE	15.0	NNE	15.0	NNE	17.0	NNE	14.0	NNE	16.0	9		
10	NNE	14.0	NNE	13.0	N	5.0	NE	9.0	NNE	12.0	NE	14.0	10		
11	NNW	17.0	N	21.0	N	20.0	N	23.0	N	27.0	N	23.0	11		
12	NNE	13.5	NNE	10.5	N	17.0	NNE	18.0	NNE	16.0	NNE	15.0	12		
13	E	13.5	E	12.0	ESE	12.0	E	13.0	E	14.0	E	15.0	13		
14	NE	20.0	NE	32.0	NE	29.0	ENE	25.0	ENE	16.0	ENE	17.0	14		
15	NE	18.0	NNE	18.0	NNE	25.0	NE	21.0	NNE	17.0	NNE	17.0	15		
16	NE	17.0	NE	19.0	NE	21.0	NE	20.0	NE	22.0	ENE	21.0	16		
17	NE	9.0	NE	10.0	NE	16.0	ENE	16.0	NE	16.0	ENE	13.0	17		
18	NNE	11.0	NNE	9.0	NNE	5.0	NNE	8.0	NNE	6.5	N	6.5	18		
19	NNE	19.0	NNE	15.0	N	16.0	NNE	12.0	N	15.0	N	11.0	19		
20	C	0.0	SSW	3.5	SW	4.0	S	3.5	SSW	10.0	S	9.0	20		
21	ESE	19.0	ESE	15.0	ESE	18.0	SE	18.0	SE	18.0	SE	20.0	21		
22	NW	28.0	NNW	22.0	NNW	23.0	NNW	30.0	NW	24.0	NW	21.0	22		
23	NW	17.0	NNW	20.0	NNW	22.0	NNW	21.0	NNW	20.0	NNW	19.0	23		
24	N	1.5	SW	1.5	WNW	3.5	SW	7.5	SW	12.0	WSW	12.0	24		
25	E	13.0	E	18.0	E	20.0	E	23.0	E	18.0	ENE	13.0	25		
26	E	23.0	E	30.0	E	31.0	E	30.0	E	26.0	ESE	35.0	26		
27	E	12.0	E	8.0	NE	8.0	NE	12.0	NNE	3.0	N	5.0	27		
28	NNE	16.0	NNE	10.0	NNE	9.0	N	8.0	N	22.0	N	21.0	28		
29	NE	10.0	NNE	7.0	N	2.0	N	9.0	N	11.0	NNE	13.0	29		
30	NE	16.0	ENE	17.0	ENE	13.0	E	9.0	E	10.0	E	20.0	30		
31	ESE	19.0	ESE	19.0	ESE	18.0	ESE	18.0	SE	19.0	SE	20.0	31		

中華民國二十二年十月逐日雲狀雲向雲速

Form, Direction and Velocity of Clouds in the Month of October, 1933.

日 期	Days of the Month	時間 Hours, Nanking Standard Time.									日 期	Days of the Month
		6			7			8				
		For. 狀	Dir. 向	Vel. 速	For. 狀	Dir. 向	Vel. 速	For. 狀	Dir. 向	Vel. 速		
1		N			N			N	ESE	11	1	
2		C SK	W	5	C SK	W	3	C AK	W	5	2	
3		FN			FN	WNW	4	AS SK			3	
4		N			N			N			4	
5		N			N			N			5	
6		N			S			N			6	
7		N			S			N			7	
8		AS SK	NNW	3	SK	NNW	2	C.AK			8	
9		AS SK	W	5	AS SK	W	5	SK	W	4	9	
10		AK	W		AK	W		AK	W		10	
11		AS SK			SK	W		AS FS	SE		11	
12		SK	W	4	SK	W	4	SK	W	4	12	
13		○			○			C FK	WNW	6	13	
14		AK	SE	3	AK			C AK	S	4	14	
15		AK			AK FK			AK			15	
16		○			○			○			16	
17		SK C			SK	W	3	AK	W	3	17	
18		AK			AK	WSW	3	AK FK	NE	3	18	
19		○			S			S			19	
20		○			○			○			20	
21		AK	WNW	5	AK	WNW	6	AK	WNW	5	21	
22		AS SK	WSW		AS SK	WSW	6	AS	WSW	5	22	
23		AK SK	WNW	5	AK SK	WNW	5	AK	WNW	5	23	
24		AK			AK	W	6	AK	W	6	24	
25		AK			AK	W	6	AK	W	8	25	
26		AK	WNW	6	AK	WNW	5	AK	WNW	7	26	
27		SK	SW	6	SK	SW	4	SK	WSW	6	27	
28		SK			SK	WSW	8	SK			28	
29		AS SK			AS SK			AS			29	
30		AK			AK	WNW	3	AK	WNW	3	30	
31		AK FK			C AK	WSW WSW	3 4	C			31	

日 期	Days of the Month	時間 Hours, Nanking Standard Time.									日 期	Days of the Month
		9			10			11				
		For. 狀	Dir. 向	Vel. 速	For. 狀	Dir. 向	Vel. 速	For. 狀	Dir. 向	Vel. 速		
1		N			N	ESE	14	N	E	20	1	
2		C.AK	*W	5	AK FK	W	5	C.AK	*W	3	2	
3		AS FK	W	3	AS SK	SW	4	AS SK	E	10	3	
4		N			S			S			4	
5		N			N			N			5	
6		S			S			S			6	
7		N			S			S			7	
8		C.AK FK	*W	3	C.AK FK	W	4	C.AK	NNE	14	8	
9		AK	W	5	C AK	W	6	FK CS	W	5	9	
10		C AK	W		C.AK			AK AS	E		10	
11		AS SK	SE		FK AS SK			FK AS SK			11	
12		SK	WSW	4	SK	WSW	4	SK	WSW	4	12	
13		C	WNW	7	C FK	WNW	6	C FK			13	
14		AK	W	3	AK K	W	3	AK FK	W	3	14	
15		AK			K	NE	8	FK K	E	7	15	
16		○			K			FK	E	5	16	
17		AK	W	4	AK K	W	3	AK K	ESE	7	17	
18		AS FS			AK FK	WSW	1	AK K	WNW	5	18	
19		S			FS	N	4	K			19	
20		○			○			FK			20	
21		C.AK	WNW	5	AK	WNW	5	CS AK			21	
22		AS SK			AS SK	NW	10	AS SK			22	
23		AK			AK	W	6	AK	W	5	23	
24		AK	W	6	AK	W	6	AK	W	6	24	
25		AK	W		AK	W	9	AK	W	5	25	
26		AK	WNW	6	○			○			26	
27		AK N	WSW	6	AK SK			AK SK	WSW	7	27	
28		SK			SK			AK FK			28	
29		AS FS			AS FK			AS FK	WSW	5	29	
30		AK	W	5	AK			FK			30	
31		C	W	5	*C.AK FK	*W.W	*7.3	*C.AK K	*W	6	31	

中華民國二十二年十月逐日雲狀雲向雲速

Form, Direction and Velocity of Clouds in the Month of October, 1933.

日期 Days of the Month	時間 Hours, Nanking Standard Time.									日期 Days of the Month
	12			13			14			
	For.	Dir.	Vel.	For.	Dir.	Vel.	For.	Dir.	Vel.	
1	N	E	25	N			N			1
2	C. AK FK	*W E	5 12	C. AK FK	*W ESE	5 12	C. AK FK	*WNW ESE	3 9	2
3	N			N			N	SW	8	3
4	N			N			N			4
5	N			N			N			5
6	FS	W	7	FS	W	11	FS	W	10	6
7	S			SK			AS SK SK			7
8	AS FK C			AS SK C			AS SK C			8
9	AK AS FK			AK AS FK	W E	5	C. AK FK	*W		9
10	AS FK SK	E		AS FK SK	E		AS FK SK			10
11	AS SK			AS SK			AS SK			11
12	SK	WSW	5	SK	W E	7	SK	W	3	12
13	C AK FK	NNW W	3 3	C AK FK	W WNW	3 3	C AK FK	ENE SW	4 2	13
14	AK FK	E	6	AK FK	E	3	AK FK	E	1	14
15	K	NE	7	K			FK	NNE	7	15
16	K	E	4	FK	E	3	FK	E	2	16
17	SK			SK			SK	ESE	2	17
18	AK K	NW	3	C. AK K	*NW	3	C. AK K	NNW	2	18
19	K	NNE	6	K	NNE	4	FK	NNE	3	19
20	K	N	5	K	NW	4	K			20
21	AS			C AK AS	WNW	6	C AS AS			21
22	AS SK			AS FK			AS FN	NNW	6	22
23	AK			AS			AS			23
24	SK			SK			AK SK	W	4	24
25	C AK AK	W	6	C AK AK	W	7	AK	W	9	25
26	AK AK			AK AK			AK	WNW	3	26
27	AK AK FK	WSW	6	C AK AK FK	WSW WNW	7 9	AK AK FK	WSW	5	27
28	AK FK AK	WNW	9	AK FK AK	WNW	9	AK FK AK	NW	4	28
29	AK FK			K			K			29
30	AK FK			K AK			K AS FK			30
31	AK FK	SW	8	AK FK	SW	6	AK FK			31

日期 Days of the Month	15			16			17			18			日期 Days of the Month
	For.	Dir.	Vel.	For.	Dir.	Vel.	For.	Dir.	Vel.	For.	Dir.	Vel.	
1	N			FS	E	20	FS	E	20	N			1
2	C. AK K	*W	3	C. AK FS	*W ESE	3 8	C. AK FS	W. WNW	*3.2	N AK	WNW	2	2
3	N			N			N			N			3
4	N	SW	4	N			N			N			4
5	N			N			N			N			5
6	N			N			FS	WSW	9	N			6
7	AS SK AS			SK			SK			SK			7
8	AS SK			AS SK	W	4	AS FK			AS			8
9	C. AK FK	*W		C. AK FK	*W		C. AK FK			AS CS			9
10	AS FN			AS FN			AS FN			AS SK			10
11	SK	ENE		SK	W	3	SK	W	3	SK			11
12	C. AK FK	WNW	4	C. AK FK	*WSW	3	C. AK FK	WSW	3	C. AK FK	W	4	12
13	C AK FK	ENE W	3 2	C AK FK	ENE	3	C. AK FK	*W	4	C. AK FK			13
14	AK FK			AK FK			AK FK			AK FK			14
15	FK	NNE	4	FK	NNE	3	K			K			15
16	K	ENE	2	K	ENE	2	AK FK	ENE	1	AK K			16
17	AK SK	ENE	3	AK K			AK FK	ESE	2	AK SK			17
18	AK FK	WSW NNW	4 3	AK K	NNW	3	AK K			AK K			18
19	FK	NNE	3	KN	NNW	3	K	NNW	4	AK C			19
20	K			K			C K			AK C			20
21	AK FK	W	3	AS SK			AK	W	3	AK			21
22	AS FN	NW	11	AS FN	NW	13	AS FN	NW	8	AS SK			22
23	AK	W	6	AS			AK	W	6	AK			23
24	AK	WSW	5	AK	WSW	5	AK	WSW	5	AK			24
25	AK AK	W	5 3	AK AK	W	5 3	AK AK			AK			25
26	AK	WNW	3	AK	WNW	3	AK	WNW	3	AK			26
27	C. AK FK	*WSW	5	AK SK	W	3	AK SK	W	3	AK SK			27
28	FS	NNW	7	FS	NNW	7	FN	NNE	18	S			28
29	AS			AK	W	4	AK	W	4	AK	W	5	29
30	K			K			K			K			30
31	AK FK	SW	4	AK SK			AK SK	W	6	AK SK			31

中華民國二十二年十月逐日日中各小時雲量及能見度

Cloudiness & Visibility at every Hour of the Daytime in the Month of October, 1933.

日期 Days of the Month	Cloudiness (0-10)																	Visibility (0-9)																	日期 Days of the Month
	時間 Hours																	時間 Hours																	
	6	7	8	9	10	11	12	13	14	15	16	17	18	6	7	8	9	10	11	12	13	14	15	16	17										
1	10	10	10	10	10	10	10	10	10	10	10	10	10	10	10	10	10	5	5	5	5	5	5	5	5	5	8	8	1						
2	5	4	4	7	9	9	9	9	9	8	8	8	8	8	7	7	7	8	8	8	8	8	8	8	8	8	8	8	2						
3	10	10	10	10	10	10	10	10	10	10	10	10	10	10	10	10	10	7	8	9	9	9	6	5	8	8	5	4	3						
4	10	10	10	10	10	10	10	10	10	10	10	10	10	10	10	10	10	4	4	4	4	5	5	4	5	4	4	3	4						
5	10	10	10	10	10	10	10	10	10	10	10	10	10	10	10	10	10	4	6	6	8	8	8	8	8	8	5	6	8	6					
6	10	10	10	10	10	10	10	10	10	10	10	10	10	10	10	10	10	7	8	7	7	6	8	8	8	8	8	8	7	7					
7	10	10	10	10	10	10	10	10	10	10	10	10	10	10	10	10	10	8	8	8	8	8	8	8	8	8	8	8	8	8	8				
8	10	9	10	7	9	9	10	10	10	10	10	10	10	10	10	10	10	8	8	8	8	8	8	8	8	8	8	8	8	8	8				
9	10	10	10	10	10	10	9	8	8	10	9	9	9	9	9	9	9	8	8	8	8	8	8	8	8	8	8	8	8	8	8				
10	10	10	9	8	9	10	10	10	10	10	10	10	10	10	10	10	10	9	9	8	8	8	8	8	8	8	8	8	8	8	8				
11	10	10	10	10	10	10	10	10	10	10	10	10	10	10	10	10	10	8	8	8	8	8	8	8	8	8	8	8	8	8	8	8			
12	10	10	9	10	10	6	10	10	10	10	9	9	9	9	9	9	9	8	8	8	8	8	8	8	8	8	8	8	8	8	8	8			
13	0	0	1	4	4	3	4	5	5	6	3	5	3	3	3	3	3	8	8	8	8	8	8	8	8	8	8	8	8	8	8	8			
14	5	2	8	7	8	9	9	9	8	8	8	8	9	10	10	10	8	8	7	8	8	8	8	8	8	8	8	8	8	8	8	8			
15	3	2	1	2	3	6	8	8	6	5	4	1	1	1	1	1	1	8	8	8	8	8	8	8	8	8	8	8	8	8	8	8			
16	0	0	0	0	1	4	5	6	6	5	4	4	3	3	3	3	3	8	8	8	8	8	8	8	8	8	8	8	8	8	8	8			
17	9	8	9	10	7	9	10	10	10	10	10	10	10	10	10	10	10	8	8	7	8	8	8	8	8	8	8	8	8	8	8	8	8		
18	8	6	10	10	10	8	8	8	7	8	7	7	2	7	7	7	7	7	6	7	8	6	8	8	8	8	8	8	8	8	8	8			
19	0	9	10	10	7	8	8	7	4	4	9	7	4	4	4	4	4	6	5	7	8	8	8	8	8	8	8	8	8	8	8	8			
20	0	0	0	0	0	1	2	3	1	1	1	3	2	2	2	2	2	6	5	6	8	8	8	8	8	8	8	8	8	8	8	8			
21	8	10	9	10	10	10	10	8	10	10	10	10	10	10	10	10	10	8	7	7	8	8	8	8	8	8	8	8	8	8	8	8	8		
22	10	10	10	10	10	10	10	10	10	10	10	10	10	10	10	10	10	5	5	6	7	8	8	7	7	8	8	3	7	6	6	6	6		
23	9	9	6	3	8	8	10	10	10	10	10	10	10	10	10	10	10	6	5	6	6	7	7	8	8	7	7	7	7	6	6	6	6		
24	9	8	9	10	10	10	10	10	10	10	9	9	8	8	8	8	8	8	8	8	8	8	8	8	8	8	8	8	8	8	8	8	8		
25	2	5	3	7	6	7	7	7	7	8	7	2	1	1	1	1	1	7	8	4	8	8	8	8	8	8	8	8	8	8	8	8	8		
26	5	6	5	4	0	0	1	1	2	2	5	3	7	7	7	7	7	8	8	8	8	8	8	8	8	8	8	8	8	8	8	8	8		
27	10	10	10	10	10	10	9	9	10	10	10	10	10	10	10	10	10	8	8	8	8	8	8	8	8	8	8	8	8	8	8	8	8		
28	10	10	10	10	10	10	10	9	10	10	10	10	10	10	10	10	10	7	5	5	6	6	7	7	7	7	7	9	6	6	6	6	6		
29	10	10	10	10	10	10	7	10	10	10	10	10	10	10	10	10	10	7	7	7	8	8	7	8	8	8	8	8	8	8	8	8	8		
30	4	7	8	2	3	1	1	1	1	1	1	1	1	1	1	1	1	8	8	8	8	8	8	8	8	8	8	8	8	8	8	8	8		
31	8	7	2	3	7	9	10	10	10	10	10	10	10	10	10	10	10	8	8	8	8	8	8	8	8	8	8	8	8	8	8	8	8		

中華民國二十二年十月日射強度

*Solar Radiation Intensities at Normal Incidence in the month of October, 1933 (gr. cal./cm².min.)

日 期 Days of the Month	Time Sun's Zenith Distance Air Mass	A. M.				P. M.				Time Sun's Zenith Distance Air Mass	日 期 Days of the Month
		78°7	75°7	70°7	60°0	60°0	70°7	75°7	78°7		
		5	4	3	2	2	3	4	5		
1											1
2											2
3											3
4											4
5											5
6											6
7											7
8											8
9											9
10											10
11											11
12											12
13			0.94	1.05	1.23	1.40					13
14											14
15			0.92	1.03	1.16	1.34	1.27	1.04	0.86	0.72	15
16			0.81	0.95	1.10	1.31	1.25	0.99	0.79	0.62	16
17											17
18											18
19											19
20			0.74	0.89	1.03	1.28	1.38	1.17	1.01	0.91	20
21											21
22											22
23											23
24											24
25			1.01	1.12	1.24	1.41					25
26											26
27											27
28											28
29											29
30											30
31											31
Means		0.88	1.01	1.15	1.35	1.30	1.07	0.89	0.75		Means

*Reduced to the mean radius of the earth orbit

中華民國二十二年十月逐日氣象要素平均表

Daily Values of Meteorological Elements in the Month of October, 1933.

日期 Days of the Month	氣壓 Mean Baro- metric Pres- sure	溫度 Temperature				絕對 溫度 Abso- lute Humi- dity	相對 溫度 Rela- tive Humi- dity	雲量 A- mount of cloud	日照 時數 Dura- tion of Sun- shine	日射 Solar Radiation 總量 Total	微塵 Dust- count	風速 Wind Velocity		
		最高 Max.	最低 Min.	較差 Range	平均 Mean							極高 Ext.	最高 Max.	平均 Mean
		700 ^{mm} +	°c	°c	°c							°c	mm	%
1	57.44	19.6	16.0	3.6	17.4	13.88	94.6	10.0	0.0	91.24	83	8.9	8.2	17.1
2	58.04	25.1	15.7	9.4	20.1	13.29	77.6	7.4	8.4	482.32	221	10.3	10.1	21.1
3	55.58	20.6	17.9	2.7	18.8	13.96	86.8	10.0	0.0	115.68	40	15.0	13.9	22.5
4	55.10	21.2	17.5	3.7	19.5	16.07	95.6	10.0	0.0	176.36	144	2.2	4.3	5.1
5	58.22	21.9	19.2	2.7	20.8	17.87	97.8	10.0	0.0	133.04	1312	8.6	8.0	11.6
6	53.19	22.0	17.9	4.1	19.7	16.22	95.6	10.0	0.0	155.16	118	10.6	10.2	18.1
7	56.98	19.2	15.2	4.0	17.4	13.07	88.6	10.0	0.0	147.84	105	16.1	14.8	19.3
8	62.09	20.3	13.7	6.6	17.0	10.90	75.6	9.5	1.8	322.16	138	11.1	10.0	21.3
9	65.65	20.9	12.4	8.5	15.6	8.34	64.8	9.4	0.3	449.92	77	7.5	6.9	15.9
10	64.72	20.7	13.4	7.3	16.4	10.03	73.4	9.7	2.6	339.80	64	8.9	8.6	17.2
11	63.85	17.9	13.6	4.3	15.2	10.14	79.4	10.0	0.1	251.20	65	9.2	8.9	20.3
12	63.73	20.3	12.0	8.3	15.1	9.21	73.2	9.3	2.2	358.68	101	6.4	7.1	14.0
13	62.69	21.7	10.0	11.7	15.5	9.02	71.4	3.3	10.5	510.44	250	5.8	5.6	11.9
14	61.56	22.7	13.4	9.3	17.8	10.79	72.5	7.7	4.9	373.80	433	11.1	10.3	15.5
15	61.59	22.5	13.5	9.0	17.5	10.48	72.3	3.8	10.2	411.32	243	12.5	10.5	20.4
16	59.64	22.2	10.9	11.3	16.0	8.97	68.5	2.9	10.1	453.00	185	8.5	8.5	15.3
17	58.67	21.8	13.6	8.2	17.0	9.68	68.0	9.4	1.9	262.28	209	8.1	8.8	14.2
18	57.82	23.5	14.7	8.8	17.8	10.91	73.4	7.5	5.8	303.60	247	5.7	5.5	7.9
19	55.75	23.3	12.1	11.2	16.1	10.79	80.6	6.7	6.1	349.28	231	11.7	10.0	17.7
20	55.15	23.4	11.7	11.7	16.6	9.12	67.8	1.1	10.4	453.44	395	7.4	6.6	9.6
21	53.20	22.7	12.1	10.6	17.0	8.89	63.6	9.6	3.2	306.92	546	10.1	10.6	16.7
22	55.78	17.0	11.7	5.3	15.1	9.08	69.6	10.0	0.0	84.44	229	11.1	10.7	19.1
23	64.19	16.8	9.1	7.7	12.1	5.24	51.0	8.7	3.3	282.76	464	7.2	7.0	16.4
24	65.67	14.1	8.2	5.9	10.6	4.82	51.3	9.2	1.8	230.60	125	8.9	8.8	13.9
25	62.30	19.3	6.0	13.3	11.9	4.90	49.1	5.3	10.3	403.20	576	5.6	6.1	9.2
26	61.14	20.0	8.4	11.6	14.0	6.68	56.7	3.2	9.7	428.84	272	11.7	11.0	23.4
27	61.10	21.7	12.9	8.8	16.5	10.03	72.5	9.8	1.2	241.44	109	14.4	14.2	23.5
28	62.06	20.3	14.4	5.9	16.0	11.36	84.1	9.9	0.0	188.00	600	10.6	9.6	14.0
29	62.30	17.5	10.3	7.2	13.5	8.17	71.2	9.8	1.1	206.36	58	10.3	10.2	17.0
30	62.26	20.1	8.2	11.9	13.6	7.54	68.1	2.5	8.8	428.84	360	6.4	6.4	10.7
31	61.23	18.4	10.8	7.6	14.3	8.38	69.9	8.2	4.3	253.88	194	11.9	11.2	23.1
總數或平均 Totals or Means	59.80	20.6	12.8	7.8	16.2	10.25	73.7	7.9	125.0	296.90	264	9.5	9.1	16.2
標準平均 Normals	—	13.3	12.2	11.2	17.1	9.28	67.6	5.1	—	—	—	—	—	—
最高數 Absolute Max.	67.15	*25.1		13.3		19.30						16.1	14.8	
日期 Day	24	2		25		5						7	7	
最低數 Absolute Min.	51.44		† 6.0	2.7		4.15	30.4							
日期 Day	22		25	3.5		25	25							

* Highest temperature ever recorded is 31.3 °C on October 4th, 1915
 † Lowest temperature ever recorded is -0.4 °C on October 31th, 1925

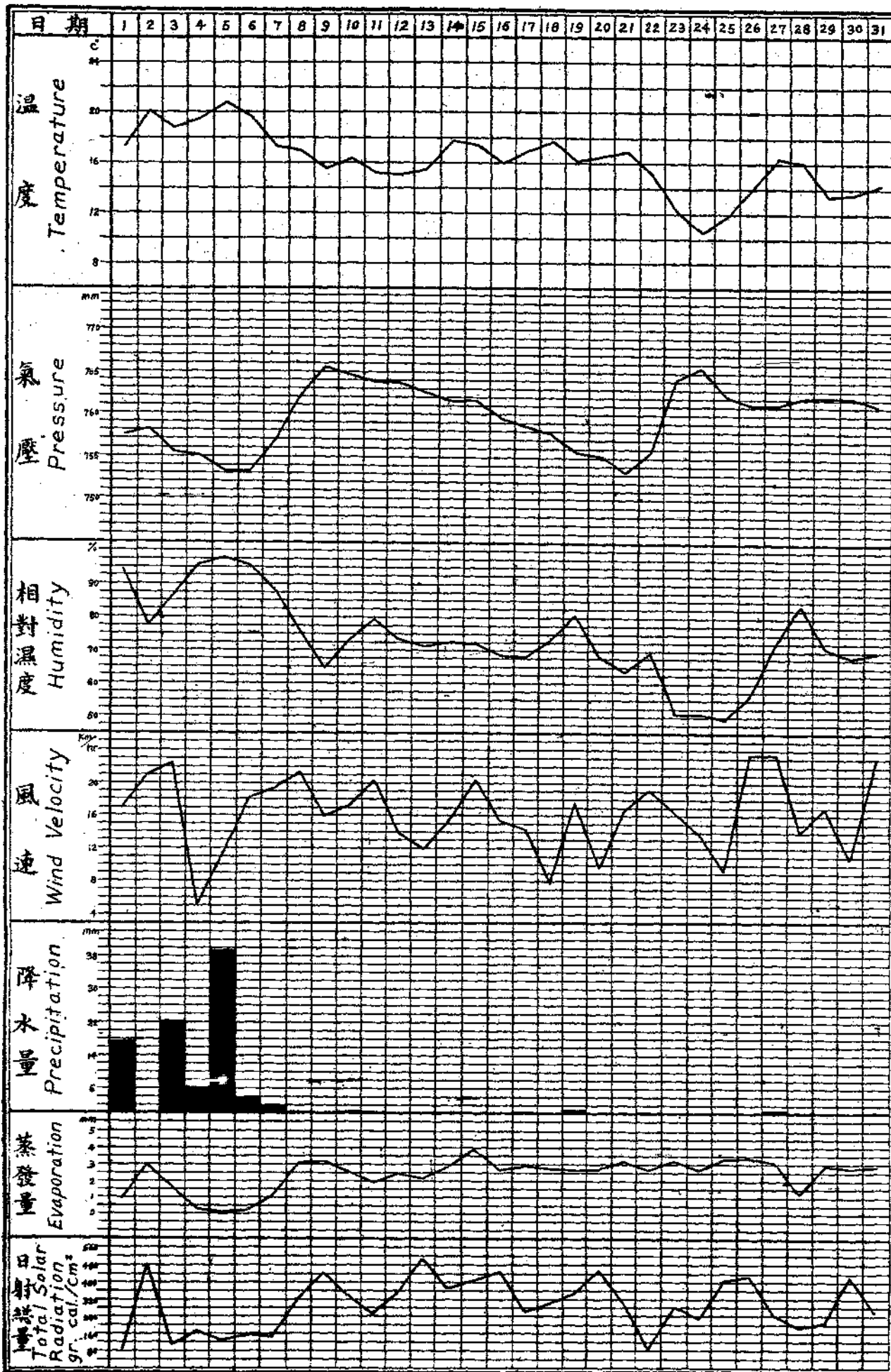
中華民國二十二年十月逐日氣象要素平均表

Daily Values of Meteorological Elements in the Month of October, 1933.

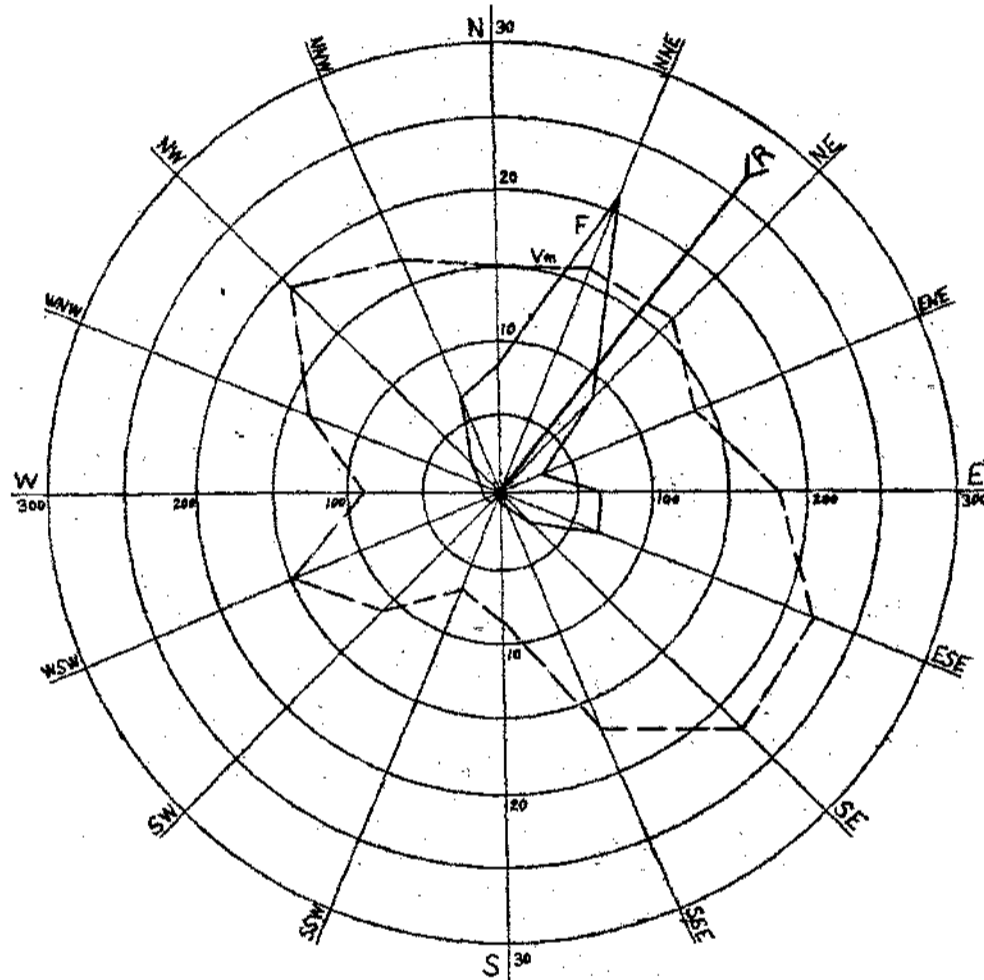
日期 Days of the Month	草溫 Grass Temp	地溫 Earth Temperature at the Depth of								雨量 Rain- fall A- mount mm	下雨 時 期 Dur- a- tion h	前見度 Visi- bili- ty 0-9	蒸發量 A- mount of Eva- pora- tion mm	雜項 Miscellaneous Informations
		0 cm	5 cm	10 cm	20 cm	25 cm	50 cm	75 cm	100 cm					
		°c	°c	°c	°c	°c	°c	°c	°c					
1	17.0	18.6	20.2	20.8	21.4	22.4	23.1	23.3	23.2	17.6	18.0	8.5	0.8	●
2	14.3	24.7	22.6	21.7	21.6	22.3	22.6	23.1	23.0			8.3	3.0	●⊕⊗⊙
3	16.3	19.0	20.2	20.5	21.2	21.8	22.6	22.9	22.8	22.3	12.4	7.8	1.7	●≡
4	17.9	20.6	21.0	21.0	21.0	21.8	22.3	22.7	22.7	6.1	15.5	5.1	0.3	●≡
5	18.8	21.4	21.6	21.4	21.5	22.0	22.2	22.4	22.5	39.5	21.5	4.2	0.1	●≡
6	18.0	21.9	21.9	21.8	21.8	22.2	22.2	22.4	22.4	4.0	6.5	6.9	0.5	●
7	15.7	19.0	19.9	20.4	21.1	21.9	22.2	22.5	22.3	1.8	5.0	7.5	1.1	●
8	-	20.8	20.9	20.4	20.9	21.7	22.1	22.3	22.3	T		8.0	3.1	⊙
9	11.5	13.4	19.1	19.4	20.2	21.2	21.8	22.1	22.2			8.4	3.4	⊙⊕⊗
10	10.8	21.2	20.1	19.8	20.2	21.0	21.6	22.0	22.1	0.1	1.0	8.5	2.6	●P
11	13.2	16.4	18.4	18.6	17.6	20.8	21.5	21.8	22.0	T		8.0	1.9	⊙
12	12.0	18.3	19.2	19.0	19.6	20.5	21.2	21.7	21.9			8.0	2.4	⊙⊕
13	4.5	19.2	18.7	18.5	19.3	20.2	21.0	21.5	21.8			8.3	2.2	⊙P≡
14	7.0	21.8	20.2	19.4	19.6	20.3	20.9	21.4	21.6	T		8.3	2.8	⊙P≡⊕
15	10.4	21.3	20.2	19.8	20.0	20.5	20.9	21.3	21.5			8.1	3.9	⊙P
16	4.8	18.8	18.9	18.7	19.3	20.2	20.8	21.2	21.4			7.9	2.7	⊙P
17	9.0	20.2	19.7	19.3	19.4	20.1	20.7	21.2	21.3	T		8.5	2.9	⊙P
18	12.0	18.2	18.8	19.1	19.5	20.1	20.6	21.0	21.3			7.6	2.5	⊙P
19	7.0	16.2	18.6	18.6	19.2	20.0	20.6	20.9	21.2	0.8	0.2	7.2	2.2	●P≡
20	5.9	19.7	18.9	18.5	18.9	19.3	20.4	20.9	21.1			7.5	2.4	⊙P≡
21	6.2	18.0	18.8	18.4	18.8	19.7	20.4	20.8	21.1			7.6	3.3	⊙P≡
22	12.7	17.4	18.0	18.0	18.7	19.5	20.2	20.7	21.0	T		7.0	2.7	⊙≡
23	2.9	17.1	16.8	17.0	17.8	18.9	19.9	20.6	20.9			6.7	3.4	⊙P
24	4.0	13.4	14.6	15.5	16.8	18.2	19.6	20.4	20.8			8.3	2.7	⊙
25	-2.5	15.9	14.7	14.5	15.9	17.6	19.2	20.2	20.7			8.1	3.6	⊙L≡
26	0.8	17.2	15.2	15.2	16.0	17.5	18.9	19.9	20.4			8.3	3.7	⊙P
27	9.2	14.1	16.0	16.0	16.6	17.5	18.7	19.7	20.3	0.8	2.5	8.3	3.1	●
28	13.4	17.4	17.8	17.5	17.6	18.1	18.8	19.5	20.1	T		6.6	1.4	⊙
29	11.6	14.0	15.8	16.2	17.4	18.2	18.9	19.5	20.1			7.7	2.9	⊙
30	2.2	16.9	16.6	16.2	16.8	17.8	18.8	19.5	19.9			8.4	2.6	⊙P≡
31	5.2	17.4	16.3	16.2	16.7	17.8	18.7	19.4	19.9	T		8.2	2.7	⊙U,
總數 Totals 或 平均 Means	9.7	18.5	18.7	18.6	19.1	20.0	20.8	21.2	21.5	93.0	82.6	7.6	74.7	
準平均 Normals	-	-	-	-	-	-	-	-	-	41.5	-	-	-	
最高值 Absolute Max.										39.5	21.5			
日數 Day										5	5			

中華民國二十二年十月份各項氣象要素逐日變遷圖

March of Different Meteorological Elements in the Month of October, 1933



中華民國二十二年十月份風圖
Wind Rose for October, 1933.



F.—FREQUENCY

V_m—MEAN VELOCITY

R—RESULTANT DIRECTION

DIRECTIONS		N	NNE	NE	ENE	E	ESE	SE	SSE	S	SSW	SW	WSW	W	WNW	NW	NNW	V	C
FREQUENCY	HRS	89	210	87	20	65	60	58	11	7	2	2	11	18	14	25	87	0	15
	%	11.0	26.2	11.7	4.0	8.7	8.2	8.0	1.5	0.9	0.3	1.2	1.5	1.0	1.0	3.4	9.0	0.0	2.0
DISTANCE TRAVELLED	KM	1222.5	3365.5	1222.5	417.5	1176.0	1518.0	819.0	187.0	59.5	12.5	39.0	162.0	106.5	191.0	478.0	1118.5		
	KM/H	15.0	16.0	16.3	13.9	18.1	22.0	22.1	17.0	6.5	6.5	11.0	14.0	8.9	12.6	19.1	10.7		
TOTAL DISTANCE TRAVELLED		12004.5 KMS.					RESULTANT DIRECTION N 30° 54' E					RESULTANT VELOCITY 6.5 KM HR							

中華民國二十二年十月份氣象綱要

Monthly Summary for October, 1933.

氣 壓 Air Pressure

絕對最高	Extreme Maximum	767.15mm	on 24th	8 ^h -9 ^h .
絕對最低	Extreme Minimum	751.44	on 22nd	3 ^h 4 ^h
最大每日較差	Maximum Diurnal Range	10.14	on 22nd	
平均	Mean	759.80		

溫 度 Air Temperature

絕對最高	Extreme Maximum	25.1°C	on 2nd	14 ^h -15 ^h
絕對最低	Extreme Minimum	6.0	on 25th	6 ^h
最大每日較差	Maximum Diurnal Range	13.3	on 25th	
最高平均	Mean Maximum	20.6		
最低平均	Mean Minimum	12.8		
平均	Mean	16.2		

風 Wind

絕對極高風速	Absolute Extreme Velocity	16.1 m/s	on 7th	3 ^h 4 ^h
絕對最高風速	Absolute Maximum Velocity	14.8 m/s	on 7th	3 ^h -4 ^h
合共行程	Total Distance Travelled	12064.5 kms		
合成風向	Resultant Direction	N 38°54' E		
合成風速	Resultant Velocity	.95 km/hr		

降 水 量 Precipitation

雨 量	Rainfall	93.0mm		
一日最多量	Greatest in 24 hours	39.5	on 5th	
十分鐘內最多量	Greatest in 10 minutes	9.1	on 5th	17 ^h 21 ^m - 31 ^m

雜 記 Miscellaneous Informations

晴天數	Clear days	3
曇天數	Partly cloudy days	7
陰天數	Cloudy days	12
雨天數	Rainy days	9
有濕霧日數	Days with wet fog	1
有重霧日數	Days with fog	2
有霧日數	Days with mist	2
有低霧日數	Days with ground fog	6
有霜日數	Days with hoar frost	1
有露日數	Days with dew	13
有日暈日數	Days with solar halo	2
有月暈日數	Days with solar corona	4
有日華日數	Days with lunar halo	1
有月華日數	Days with lunar corona	2
本年早霜期	Date of earliest frost	on 25th
日照總時數	Total duration of sunsh.ne	125.0hrs

中華民國二十二年十月各小時氣象要素平均表

Mean Hourly Values of Meteorological Elements in the Month of October, 1933.

南標時 京準 Hours, Nanking Standard Time.	氣壓 Barometric Pressure 700mm+	溫度 Tempera- ture °C	濕度 Humidity		雨量 Rainfall Amount mm	雲量 Cloud Amount 0-10	能見度 Visibility 0-9	風 Wind	
			絕對 Absolute mm	相對 Relative %				向 Direction Dominant	速 Velocity km hr
1	59.84	14.7	10.29	80.5	0.6			NNE	15.7
2	59.80	14.3	10.36	82.4	0.7			NNE	14.2
3	59.60	14.1	10.35	83.5	1.3			NNE	14.9
4	59.56	13.9	10.30	84.4	1.8			NNE	15.5
5	59.68	13.8	10.31	85.0	2.5			NNE	15.5
6	59.69	13.6	10.29	86.2	3.9	7.3	7.0	NNE	15.2
7	60.03	13.8	10.37	85.7	3.3	7.5	7.0	NNE	14.9
8	60.48	15.1	10.50	80.4	2.1	7.5	6.8	NNE	16.4
9	60.67	16.6	10.47	73.5	2.2	7.5	7.3	NNE	15.4
10	60.58	17.9	10.36	66.8	2.5	7.8	7.6	NNE	16.0
11	60.33	18.9	10.23	62.1	0.8	8.0	7.8	NNE	18.0
中午正	59.93	19.3	10.10	59.9	2.4	8.3	7.9	NNE	19.2
13	59.34	19.4	10.08	59.2	3.7	8.3	7.9	NNE, NNW	20.2
14	59.09	19.6	9.97	58.2	4.1	8.2	8.1	N, NNE	19.5
15	59.03	19.3	9.99	59.5	3.3	8.2	7.9	NNE	18.9
16	59.06	18.8	10.13	62.3	10.4	8.2	7.8	NNE	18.0
17	59.09	17.6	10.19	66.7	9.8	7.8	7.5	NNE	18.8
18	59.36	16.5	10.17	70.7	27.8	7.8		NNE	15.2
19	59.64	15.9	10.25	73.7	5.2			NNE, NE	14.3
20	59.87	15.7	10.25	74.8	1.3			NNE	14.7
21	60.15	15.3	10.38	77.3	1.0			ESE	15.4
22	60.17	15.1	10.28	77.5	0.8			NNE, E	15.9
23	60.12	14.9	10.19	78.0	9.8			NNE	14.7
Midnight	60.00	14.7	10.25	79.7	0.7			N, NNE	15.8
Totals or Means	59.60	16.2	10.25	73.7	93.0	7.9	7.6	NE	16.2

本期印行之外埠報告地名表

List of stations whose data appear in this issue

- 合作測候所 Cooperative Stations

廣州 Canton	廈門 Amoy	昆明 Kunming
衡陽 Hungyang	長沙 Changsha	常德 Changteh
杭州 Hangchow	上海 Shanghai	*吳江 Wukiang
蘇州 Soochow	蕪湖 Wushu	常熟 Changshu
南通 Nantung	東臺 Tungtai	徐州 Süchow
西安 Sian	蘭州 Langchow	濟南 Tsinan
太原 Taiyuan	保定 Paoting	北平 Peiping
公主嶺 Kungchuling		
- 高山測候所 Moutain Stations

峨嵋山 O Mei Shan	泰山 Tai-Shan	
----------------	-------------	--
- 海關測候所 Customs Stations

臨高 Lamko	瓊州 Kungchow	北海 Pakhoi
龍州 Lungchow	遮浪角 Chilang Point	石碑山 Breaker Point
三水 Samshui	廣州 Canton	東澎島 Lamocks
汕頭 Swatow	梧州 Wuchow	東榕島 Chapel Island
廈門 Amoy	騰越 Tengyueh	烏邱嶼 Ockseu
牛山島 Turnabout	東犬 Middle Dog	福州 Pagoda Anchorage
東湧 Tung Yung	溫州 Wenchow	長沙 Changsha
北魚山 Pei,ushan	岳州 Yochow	重慶 Chungking
九江 Kiukiang	鎮海 Chinhai	小龜山 Steep Island
漢口 Hankow	宜昌 Ichang	大戩山 Gutzlaff
花山北島 North Saddle	蕪湖 Wuhu	吳淞 Woosung
佘山 Shaweishan	鎮江 Chinkiang	瓊瑯島 S.E. Promontory
成山頭 NE Promontory	威海衛 Weihaiwei	芝罘 Chefoo
猴島 Howki	塘沽 Tangku	秦皇島 Chinwangtao
*安東 Antung	*牛莊 Newchwang	*愛璦 Aigun

*本期缺

中華民國二十二年十月廣州逐日氣象要素平均

Daily Values of Meteorological Elements at Canton in the Month of October, 1933.

日期 Days of the Month	氣壓	溫度 Temperature				絕對 濕度	相對 濕度	雲量 Mean	日照 時數	雨量	下雨 時期	風向	風速	雜項 Miscellaneous Informations
	Mean Baro- metric Pres- sure	最高 Max.	最低 Min.	較差 Range	平均 Mean	Absol- ute Humi- dity	Rela- tive Humi- dity	A. Dur- ation of Sun- shine	Rain- fall A. Dur- ation	Rain- fall Dura- tion	Dirce- tion	Wind Velo- city		
	700 ^{mm} +	°c	°c	°c	°c	mm	%	0-10 h	h	mm	h	Domi- nant m/s		
1	57.83	32.6	22.5	10.1	27.9	20.60	75.3	7.5	3.4			NNE	1.5	⊙
2	57.80	31.5	24.3	7.2	27.1	21.19	77.5	7.8	3.6	1.0		ESE	2.2	●
3	58.67	31.3	23.9	7.4	26.8	21.71	81.0	8.0	5.4	T		ESE	1.4	⊙
4	59.35	31.5	23.7	7.8	27.1	21.66	79.3	8.0	5.0	1.2		ESE	1.3	●
5	60.13	32.8	22.5	10.3	27.8	20.83	72.3	4.8	8.1			SE	0.7	⊙ Δ
6	59.45	31.8	23.9	7.9	27.3	22.10	79.3	6.5	4.0			SE	0.5	⊙
7	58.70	33.6	23.5	10.1	27.7	21.46	76.3	4.3	7.0			NNW	0.4	⊙ Δ ≡
8	60.53	30.5	23.6	6.9	26.7	20.27	75.0	5.0	7.4	3.0		N	1.4	● T
9	63.20	27.1	21.1	6.0	23.9	16.94	73.8	8.5	1.4			N	1.4	⊙
10	63.20	29.0	21.4	7.6	24.5	17.46	73.0	5.8	5.1			S	1.5	⊙
11	63.52	26.8	20.2	6.6	23.4	13.24	60.8	5.3	7.0			N	2.3	⊙
12	63.40	27.0	19.8	7.2	22.8	12.89	60.0	4.3	8.4			N	3.2	⊙
13	62.75	28.0	17.5	10.5	22.5	13.12	62.8	6.3	6.4			N	1.7	⊙
14	61.53	29.1	20.1	9.0	24.4	13.43	57.8	3.8	9.0			NNW	2.3	⊙
15	60.07	29.3	19.6	9.7	24.3	13.49	57.0	4.8	6.7			N	2.3	⊙
16	59.28	29.4	19.2	10.2	24.3	13.50	58.5	2.0	9.3			N	1.9	○
17	59.73	28.6	17.6	11.0	23.6	12.16	55.0	1.5	9.4			NNE	1.8	○
18	59.23	26.9	16.4	10.5	22.6	11.50	56.3	2.8	9.3			N	3.1	○
19	57.87	27.7	16.5	11.2	21.8	9.14	47.3	1.0	9.4			N	3.1	○
20	59.30	28.0	13.0	15.0	26.5	10.03	54.8	1.0	9.0			N	1.6	○ ≡
21	58.57	28.7	13.5	15.2	21.4	12.99	65.5	1.0	9.0			SE	0.8	○ ≡ Δ
22	59.07	31.2	18.4	12.8	24.0	15.77	66.5	1.8	8.0			SE	1.0	○
23	62.33	30.5	18.6	11.9	24.0	14.77	64.3	4.8	6.8			N	1.3	⊙ ≡ Δ
24	65.33	24.0	15.3	8.7	19.3	8.83	51.8	4.3	7.5			N	3.4	⊙
26	62.35	25.5	13.3	12.2	19.6	8.29	46.8	2.0	9.1			N	2.9	○
28	60.77	28.1	15.5	12.6	22.1	10.46	49.8	6.3	5.8			N	1.2	⊙
27	62.72	25.0	21.3	3.7	22.5	15.07	73.0	10.0	0.0			N	0.6	⊙
28	63.57	25.7	20.2	5.5	22.7	15.48	74.0	10.0	0.0			N	0.7	⊙
29	62.25	27.6	20.7	6.9	24.5	16.01	71.5	7.5	2.8			N	1.5	⊙
30	61.77	25.1	19.2	5.9	22.2	12.91	64.3	8.5	1.1			N	2.2	⊙
31	62.05	27.7	19.3	8.4	23.0	14.12	65.3	8.0	3.0			N	1.8	⊙
總數 或 平均 Totals or Means	60.85	28.8	19.5	9.2	23.9	15.21	65.4	5.3	187.4	5.2			1.7	

地點 廣州中山大學農林科 北緯 Lat 23°08' N. 東經 Long 113°17' E

Location Sun Yet-Sen University, Canton 高度 Altitude 134 M

觀測時間 Time of Observation 2°, 6, 10, 14, 18, 22° hrs

中華民國二十二年十月廈門逐日氣象要素平均

Daily Values of Meteorological Elements at Amoy in the Month of October, 1933.

日期 Days of the Month	氣壓 Mean Baro- metric Pres- sure	溫度 Temperature				絕對 溫度 Abso- lute Humi- dity	相對 溫度 Rela- tive Humi- dity	雲量 Mean A. Dura- tion of Sun- shine mount	日照 時數 Dura- tion of Sun- shine mount	雨量 Rain- fall A. Dura- tion	下雨 時期 Rain- fall Dura- tion	風向 Wind Direc- tion	風速 Wind Velo- city	雜項 Miscellaneous Informations	
		最高 Max.	最低 Min.	較差 Range	平均 Mean										700 ^{mm} +
1	61.20	33.8	26.5	7.3	29.5	22.00	77.0	6.5				W		☉☽	
2	61.25	34.5	25.2	9.3	31.0	21.30	73.3	5.7				E		☉	
3	64.40	31.5	25.3	6.2	27.9	19.29	74.3	10.0				NE		☉	
4	61.70	34.8	24.3	10.5	29.5	20.56	72.7	8.7				NE		☉	
5	62.80	34.6	24.5	10.1	29.4	22.32	78.0	5.7				NW		☉☽	
6	60.37	33.6	25.3	8.3	29.3	23.25	79.7	2.0				WNW		☉☽	
7	60.35	34.0	25.8	8.2	29.8	24.25	81.3	4.5				W		☉☽	
8	62.40	34.2	26.7	7.5	30.0	18.76	64.0	5.2	0.5			E		☉☽	
9	65.37	30.6	24.2	6.4	27.2	15.45	63.0	7.8				NE		☉	
10	65.53	26.8	22.0	4.8	25.2	16.19	51.3	6.7				NE		☉	
11	64.90	30.0	21.4	8.6	26.0	13.87	57.3	4.0				NNE		☉	
12	64.88	26.2	21.8	4.4	24.4	13.27	59.0	10.0				ENE		☉	
13	64.40	23.8	22.2	6.6	25.7	13.44	60.0	10.6				NE		☉	
14	62.38	30.5	21.3	9.2	25.7	15.79	65.7	7.3				N		☉	
15	60.96	30.2	24.0	6.2	26.7	15.34	65.3	8.3				NE		☉	
16	60.70	29.2	21.2	8.0	24.8	11.93	55.3	3.0				N		☉	
17	60.20	28.0	18.4	9.6	24.3	10.97	49.0	10.0				N		☉	
18	56.88	30.6	20.2	10.4	26.3	11.94	54.3	9.7				N		☉	
19	56.57	30.0	20.0	10.0	25.9	13.68	—	4.3				NE		☉	
20	59.52	30.0	18.4	11.6	24.9	—	50.0	0.2				SE		☉	
21	60.47	30.6	19.0	11.6	25.2	—	60.0	0.0				N		☉	
22	60.60	30.2	17.7	12.5	24.3	—	75.0	0.0				W		☉	
23	63.32	27.4	19.4	8.0	24.5	14.07	65.0	6.0				NE		☉	
24	65.35	27.4	18.0	9.4	22.7	10.30	55.7	9.0				E		☉☽☽	
25	62.70	27.0	17.2	9.8	22.8	11.14	56.3	3.7				ENE		☉☽	
26	63.13	23.8	19.0	9.8	23.7	12.07	60.7	5.3				ENE		☉	
27	65.05	29.2	21.2	8.0	25.2	13.31	58.3	8.8				NE		☉	
28	65.18	30.5	22.0	8.5	26.2	16.24	67.3	9.0				N		☉☽☽	
29	63.27	31.0	22.2	8.8	26.2	15.50	62.7	9.3				N		☉☽	
30	63.40	28.0	21.3	6.7	24.1	13.81	69.0	8.0				ENE		☉☽☽	
31	64.00	30.2	19.6	10.6	25.0	13.79	62.0	8.0				ENE		☉	
總數 或 平均 Totals or Means	62.38	30.4	21.8	8.6	26.2	15.84	64.1	6.3		0.5					

地點 廈門大學理科

北緯 Lat 24°26' N, 東經 Long 118°04' E

Location University of Amoy

高度 Altitude 52 M

觀測時間 Time of Observation 6, 14, 17 hrs.

中華民國二十二年十月昆明逐日氣象要素平均

Daily Values of Meteorological Elements at Kunming in the Month of October, 1933.

日期 Days of the Month	氣壓 Mean Baro- metric Pres- sure	溫度 Temperature				絕對 溫度 Abso- lute Humi- dity	相對 溫度 Rela- tive Humi- dity	雲量 Mean A- mount of Cloud	日照 時數 Dura- tion of Sun- shine	雨量 Rain- fall A- mount	下雨 時期 Rain- fall Dura- tion	風向 Wind Direc- tion	風速 Wind Velo- city	雜項 Miscellaneous Informations
		最高 Max.	最低 Min.	較差 Range	平均 Mean									
		700 ^{mm} +	°c	°c	°c									
1	59.04	23.7	16.8	6.9	19.8	13.25	71.0	6.0		3.0	2.5	NE	1.4	☉☉☉☉☉☉☉☉☉☉
2	58.47	23.7	16.0	7.7	18.3	13.04	76.0	10.0				ESE	1.4	☉
3	56.33	19.3	15.3	4.0	17.3	11.39	80.7	10.0		2.6	0.5	E	1.9	●
4	56.26	24.3	15.7	8.6	18.1	13.40	76.7	6.0				SSW	4.7	☉☉☉☉☉☉☉☉☉☉
5	57.74	23.0	17.3	5.7	19.4	13.15	75.3	9.5		T		S	4.5	☉☉☉☉☉☉☉☉☉☉
6	57.82	22.3	17.8	4.5	20.0	12.05	75.7	6.0		T		S	3.8	☉
7	59.64	20.2	15.5	4.7	17.7	11.25	75.7	10.0		13.9	5.0	E	0.8	●
8	59.75	20.8	15.7	5.1	18.2	12.02	80.7	7.5		20.4	3.0	SSW	6.1	☉☉☉☉☉☉☉☉☉☉
9	60.63	20.7	16.0	4.7	17.8	13.57	81.3	6.5				S	4.5	☉
10	60.29	21.0	15.7	5.3	17.0	11.33	78.7	10.0				SW	2.9	☉
11	63.38	19.3	14.7	4.6	15.3	10.35	84.7	10.0		9.8	6.5	SE	2.6	●
12	64.22	15.7	13.8	2.4	13.6	9.91	86.0	10.0		2.4	1.5	SSE	1.7	☉☉☉☉☉☉☉☉☉☉
13	61.65	17.8	14.0	3.8	15.8	11.16	82.7	10.0				S	1.3	☉
14	60.03	20.8	13.5	7.3	17.1	11.25	78.0	3.0		T		SW	1.8	☉
15	60.76	18.5	14.7	3.8	15.1	10.78	83.3	7.0				SW	1.9	☉
16	59.73	19.5	12.8	6.7	16.0	11.68	80.3	8.0				S	2.2	☉
17	60.15	20.7	13.2	7.5	17.1	10.05	78.0	4.5				SSW	3.0	☉☉☉☉☉☉☉☉☉☉
18	63.42	17.0	12.0	5.0	13.4	8.65	78.0	10.0		T		E	0.6	☉☉☉☉☉☉☉☉☉☉
19	61.12	19.8	14.3	5.5	17.0	10.42	81.7	10.0				SW	1.1	☉
20	57.49	19.5	14.2	5.3	17.3	10.10	78.0	10.0				SW	3.0	☉
21	51.13	21.8	14.6	7.2	18.2	11.55	73.7	3.5				W	4.3	☉
22	56.78	23.2	14.3	8.9	18.1	11.26	75.0	5.0		T		SW	4.0	☉☉☉☉☉☉☉☉☉☉
23	62.82	16.3	13.8	2.5	14.6	9.65	87.0	10.0		4.6	4.0	ESE	0.5	☉☉☉☉☉☉☉☉☉☉
24	64.06	13.8	11.5	2.3	12.3	9.21	88.3	10.0		16.1	4.0	NE	1.0	●
25	60.00	19.5	9.8	8.7	16.7	10.83	78.7	6.0		T		SW	2.1	☉
26	58.45	20.7	12.8	7.9	17.3	10.61	73.7	5.5		T		SW	0.9	☉
27	60.48	21.0	13.5	7.5	17.1	10.60	74.3	6.0				S	2.3	☉
28	60.86	21.3	15.0	6.3	18.2	11.27	72.7	5.5				SW	1.4	☉
29	61.96	20.3	13.7	6.6	16.9	11.39	77.3	10.0				SW	2.6	☉
30	59.66	21.2	15.5	6.7	18.0	10.99	77.7	9.0				W	3.1	☉
31	60.17	21.5	13.0	8.5	16.9	11.01	71.3	1.5				W	4.7	☉☉☉☉☉☉☉☉☉☉
總數 Totals 或 平均 Means	59.91	20.3	14.4	5.9	17.0	11.22	78.4	7.6		72.8	26.0		2.5	

地點 昆明市一得源候所 北緯 Lat 25°04' N, 東經 Long 102°42' E

Location I tch Meteorological Station, Kunming 高度 Altitude 1893.0 M

觀測時間 Time of Observation 6, 14 21 hrs

中華民國二十二年十月衡陽逐日氣象要素平均

Daily Values of Meteorological Elements at Hungyang in the month of October, 1933.

日期 Days of the Month	氣壓	溫度 Temperature				絕對 濕度	相對 濕度	雲量 Mean	日照 時數	雨量	能見 度	風向	風力	雜項 Miscellaneous Informations
	Mean Baro- metric Pres- sure	最高 Max.	最低 Min.	較差 Range	平均 Mean	Abso- lute Humi- dity	Rela- tive Humi- dity	A- mount of Cloud	Dura- tion of Sun- s' line	Rain- fall A- mount	Visibi- lity	Wind Direc- tion	Wind force	
	700 ^{mm}	°c	°c	°c	°c	mm	%	0-10	h	mm	0-9	Domi- nant	0-12	
1	56.97	22.6	18.8	3.8	20.4	15.23	84.0	9.8			7.3	NE	3.4	☉
2	56.67	22.8	18.5	4.3	20.6	14.60	81.8	10.0			7.0	N	2.0	☉
3	54.89	29.5	18.6	10.9	24.8	17.56	76.9	10.0		0.2	6.8	V	0.6	☉⊕⊖⊗
4	53.74	32.4	22.5	9.9	27.1	20.73	78.9	10.0		1.3	6.5	V	0.8	☉⊕⊖⊗
5	53.44	34.0	22.0	12.0	28.6	17.46	57.0	9.2			8.5	S	3.4	☉
6	54.98	27.1	19.4	7.7	21.8	15.44	77.9	9.8			7.0	NNW	2.8	☉
7	58.44	19.4	17.0	2.4	17.8	13.07	85.7	10.0		2.8	7.0	ENE	2.2	☉
8	60.62	19.6	16.5	3.1	17.8	13.81	91.6	10.0		0.9	6.0	NNW	2.8	☉
9	63.71	16.1	13.5	2.6	14.3	10.60	86.6	10.0		1.8	7.5	NNE	2.2	☉
10	63.99	15.7	12.9	2.8	14.1	10.44	86.6	10.0		0.4	7.0	NNE	1.4	☉
11	64.94	14.0	12.0	2.0	13.0	9.69	86.9	10.0		0.5	7.3	NNW	2.2	☉
12	63.94	16.7	12.4	4.3	14.6	10.42	85.4	10.0		T	6.8	W	1.8	☉
13	61.83	18.8	14.2	4.6	16.7	10.97	78.7	10.0			6.3	NW	1.2	☉
14	60.44	21.3	16.1	5.2	18.4	12.10	77.3	10.0			7.0	N	2.4	☉
15	60.07	21.6	16.3	5.1	18.5	12.01	76.0	10.0			6.8	N	1.6	☉
16	58.04	24.7	15.2	9.5	19.8	11.33	66.5	8.6			7.8	NNE	2.0	☉⊕
17	58.25	24.4	14.9	9.5	19.5	11.68	68.7	5.6			6.8	N	1.4	☉
18	58.72	23.8	13.4	10.4	18.7	10.25	63.5	3.0			7.0	N	2.0	☉
19	57.36	24.8	12.5	12.3	19.0	9.62	60.7	0.4			7.3	N	3.2	☉
20	56.36	24.5	10.7	13.8	18.3	9.24	60.4	0.2			7.5	V	1.2	☉
21	52.35	28.7	10.6	18.1	20.7	10.55	60.4	1.8			6.8	S	1.0	☉
22	56.15	20.6	15.4	5.2	18.3	12.51	76.9	10.0			6.0	NE	3.2	☉
23	63.98	14.4	10.0	4.4	11.2	8.27	85.5	10.0		6.3	6.3	NNE	2.0	☉
24	63.76	16.8	11.0	5.5	13.1	6.93	61.3	10.0			6.8	NNE	3.8	☉
25	61.39	19.7	10.6	9.1	14.0	6.30	63.0	3.4			7.0	V	1.6	☉
26	58.94	22.9	10.0	12.9	16.9	8.24	95.9	1.4			6.8	NE	1.8	☉
27	60.80	22.8	13.1	9.7	13.8	10.60	68.5	8.6		0.4	6.0	N	2.0	☉
28	63.22	14.7	13.5	1.2	13.9	11.52	97.4	10.0		19.5	5.3	W	1.6	☉
29	62.38	14.3	12.7	1.6	13.3	11.04	96.5	10.0		21.4	5.8	NW	1.6	☉
30	61.48	15.7	11.9	3.8	13.8	10.66	92.6	10.0		0.5	5.8	NNE	1.4	☉
31	59.90	20.5	14.0	6.5	17.3	12.07	82.0	10.0			6.8	W	1.0	☉
總數 或 平均 Totals or Means	59.51	21.4	14.5	6.9	17.9	11.77	76.6	8.2		56.0	6.8		2.0	

地點 衡陽棉業育種場

北緯 Lat 26°56' N 東經 Long 112°25' E

Location Meteorological Station of Hungyang

高度 Altitude - M

觀測時間 Time of Observation 6, 9 12, 14, 18, 21*, hrs.

氣壓儀器差 Barometric Instrument Error + 0.05 mm

中華民國二十二年十月長沙逐日氣象要素平均

Daily Values of Meteorological Elements at Changsha in the Month of October, 1933.

日期 Days of the Month	氣壓 Mean Baro- metric Pres- sure	溫度 Temperature				絕對 濕度 Absolute Humidity	相對 濕度 Relative Humidity	雲量 Mean Amount of Cloud	日照 時數 Duration of Sun- shine	雨量 Rain- fall Amount	能見 度 Visibi- lity	風向 Wind Direc- tion	風力 Wind force	雜項 Miscellaneous Informations
		最高 Max.	最低 Min.	較差 Range	平均 Mean									
	700 ^{mm} ₊	°c	°c	°c	°c	mm	%	0-10	h	mm	0-9	Domi- nant	0-12	
1	56.00	20.2	18.0	2.2	18.6	14.56	91.6	10.0	0.0	0.3	8.0	NNW	4.0	●☽
2	55.45	24.5	17.6	6.9	20.9	14.59	81.1	10.0	0.0		7.8	NNW	2.7	☉☽
3	58.84	25.9	20.1	5.8	22.7	17.63	86.5	10.0	0.0	1.9	6.5	NNW	1.2	●☽☉
4	52.84	26.7	21.5	5.2	23.2	19.05	90.5	9.8	0.3	0.2	6.3	NW	1.7	●☽☉☽
5	52.50	24.9	22.0	2.9	21.2	16.89	89.9	9.8	0.2	1.7	6.8	NW	3.2	●☽☉☽
6	54.33	21.1	18.4	2.7	18.8	14.59	90.7	10.0	0.0	2.2	7.3	NW	3.0	●☽
7	57.43	17.5	15.2	2.3	16.3	12.22	88.5	9.8	0.0	13.5	7.8	NNW	3.8	●
8	60.05	18.0	13.2	4.8	16.2	12.68	92.6	10.0	0.0	2.8	7.0	NNW	4.2	●
9	62.91	14.2	12.5	1.7	13.4	10.80	94.3	10.0	0.0	1.2	6.0	NW	5.7	●
10	63.24	14.7	11.8	2.9	13.1	9.80	87.7	10.0	0.0		7.0	NNW	5.0	☉
11	63.88	14.0	11.5	2.5	12.6	9.48	87.1	10.0	0.0	1.0	8.5	NNW	4.5	●
12	62.70	17.1	12.7	4.4	14.3	9.94	82.0	9.8	0.1		7.8	NW	3.3	☉
13	60.55	20.6	14.2	6.4	16.9	11.15	78.3	9.8	0.3		7.3	NW	3.2	☉☽
14	59.42	21.3	16.0	5.3	17.8	12.29	81.4	9.8	0.7		6.8	NNW	3.2	☉☽
15	59.04	20.4	15.7	4.7	17.6	12.10	81.1	9.3	0.6	1.4	7.0	NW	3.7	●
16	57.31	22.9	14.7	8.2	18.2	10.95	72.1	5.5	3.7		7.5	N	1.7	●☽☉☽
17	57.57	22.1	15.8	6.3	17.7	10.47	70.6	9.3	2.0	T	7.8	NNW	3.2	☉☽
18	57.66	22.1	15.0	7.1	17.9	10.41	69.4	2.8	8.2		7.3	NNW	4.0	☉☽
19	56.21	23.9	12.6	11.3	17.9	9.35	63.8	0.3	9.4		7.8	NNW	3.5	☉☽☉☽
20	54.99	23.2	11.2	12.0	17.0	9.55	68.3	0.5	10.0		7.5	NNW	2.3	☉☽☉☽
21	50.99	27.2	11.1	16.1	19.0	10.98	69.2	1.5	9.5		7.0	SSE	2.0	☉☽☉☽
22	55.94	18.8	13.4	5.4	16.5	11.74	84.8	10.0	0.0	1.2	6.3	NNW	4.5	●☽
23	64.08	14.1	16.0	4.1	12.3	5.62	53.9	10.0	0.0	0.5	7.0	NNW	3.7	●
24	64.85	14.9	11.0	3.9	12.4	6.04	56.9	10.0	0.0	T	7.3	NNW	3.8	☉
25	60.22	18.5	10.3	8.2	14.4	6.81	57.1	4.8	5.4		7.0	NNW	2.2	☉☽
26	57.96	21.2	10.2	11.0	16.1	8.02	60.5	4.0	9.2		6.8	NNW	2.2	☉☽☉☽☽
27	60.04	23.0	12.5	10.5	17.4	9.01	62.9	4.8	6.8		6.8	NNW	3.0	☉☽
28	62.07	17.6	13.0	4.6	14.8	10.83	87.2	10.0	0.0	16.1	5.5	NNW	3.2	●
29	61.37	14.2	11.4	2.8	12.7	9.99	91.2	10.0	0.0	16.3	6.5	NW	4.3	●
30	60.23	17.1	11.5	5.6	14.8	10.22	81.8	9.3	2.2		6.8	NW	3.0	☉
31	59.00	17.8	13.8	4.0	15.7	11.54	87.1	10.0	0.0	2.2	6.5	NNW	1.0	●
總數 Totals 或 平均 Means	58.55	20.0	14.1	5.9	16.7	11.27	78.7	8.1	68.6	62.5	7.1		3.2	

地點: 長沙天心公園

北緯 Lat 28°13' N 東經 Long 112°46' E

Location Meteorological Station of Changsha 高度 Altitude - m

觀測時間 Time of Observation 3, 6, 9, 12, 15, 18, 21, 24* hrs

*得自自記儀器 Taken from self recording instruments

中華民國二十二年十月常德逐日氣象要素平均

Daily Values of Meteorological Elements at Changteh in the Month of October, 1933.

日、期 Days of the Month	氣壓	溫度 Temperature				絕對 濕度	相對 濕度	雲量	日照 時數	雨量	下雨 時期	風向	風力	雜項 Miscellaneous Informations
	Baro- metric Pres- sure	最高 Max.	最低 Min.	較差 Range	平均 Mean	Absol- ute Humi- dity	Rela- tive Humi- dity	A- mount of Cloud	Dura- tion of Sun- shine	Rain- fall A- mount	Rain- fall Dura- tion	Wind Direc- tion	Wind force	
	700 ^{mm} +	°c	°c	°c	°c	mm	%	0-10	h	mm	h	Domi- nant	0-12	
1	60.13	21.2	16.5	4.7	18.3	14.38	92.6	10.0		15.0		N	1.2	●
2	58.98	25.3	17.4	7.9	22.0	14.77	75.5	8.0		T		E	1.6	☉☽
3	57.06	24.8	19.3	5.5	21.7	16.47	85.6	10.0		1.8		E	1.4	●
4	56.40	22.0	19.3	2.7	20.8	17.01	93.9	10.0		8.7		N	2.2	●
5	57.07	20.7	17.3	3.4	18.0	14.84	96.5	10.0		53.9		N	3.3	●
6	58.33	17.5	15.5	2.0	16.6	13.40	95.0	10.0		8.7		N	3.2	●
7	61.62	19.7	13.8	5.9	16.7	11.37	80.8	10.0		0.3		N	2.6	●
8	65.04	16.8	11.4	5.4	14.8	12.55	96.4	10.0		32.8		NNW	3.6	●
9	68.53	11.4	9.5	1.9	10.3	87.1	93.0	10.0		15.2		N	4.0	●
10	67.89	12.4	9.7	2.7	11.1	9.16	92.5	10.0		3.5		N	4.0	●
11	68.36	16.9	9.8	7.1	13.5	8.52	74.5	9.8		1.6		N	3.6	●
12	66.75	16.5	12.3	4.2	14.3	10.19	84.5	10.0		4.0		N	1.6	●
13	64.33	21.9	12.2	9.7	17.1	10.73	71.4	7.8				N	2.0	☉A
14	63.50	19.9	14.8	5.1	17.3	11.56	78.7	10.0		0.3		N	2.4	●
15	63.47	21.4	14.4	7.0	18.2	11.52	71.9	9.8		1.9		N	2.8	●
16	61.33	20.3	15.8	4.5	17.9	12.13	78.4	10.0		0.2		N	3.2	●
17	61.62	19.1	14.0	5.1	16.7	11.60	81.1	10.0		0.3		N	2.4	●
18	61.73	24.1	13.9	10.2	18.8	11.60	71.6	7.0				N	1.8	☉
19	60.23	23.0	11.8	11.2	18.1	10.43	68.4	1.0				E	2.8	☉A
20	58.52	23.1	11.8	11.3	17.7	10.24	69.0	1.0				ESE	2.6	☉A
21	53.80	25.5	11.4	14.1	18.8	11.42	74.4	4.6				ESE	2.0	☉A≡
22	61.09	18.6	13.2	5.4	15.5	9.64	71.6	10.0		1.1		NNE	4.4	●
23	63.85	15.0	10.7	4.3	13.0	6.90	60.9	10.0		0.2		NNE	2.2	●
24	69.18	15.5	9.0	6.5	11.6	7.49	75.5	9.6		1.3		SW	2.2	●
25	63.84	19.1	8.2	10.9	14.4	7.19	59.9	3.8				WSW	2.6	☉A☽
26	61.70	20.4	10.0	10.4	15.4	8.14	64.5	6.8				N	2.0	☉
27	63.87	23.1	13.1	10.0	18.0	9.20	62.2	5.2		T		ENE	1.8	☉
28	66.03	19.4	14.3	5.1	16.4	9.62	68.1	10.0		0.3		NNE	2.6	●
29	65.99	14.0	10.5	3.5	12.1	8.63	82.4	10.0		1.2		N	2.6	●
30	64.28	20.6	9.5	11.1	15.4	8.67	66.6	3.8				NNW	1.8	☉
31	62.55	18.8	12.3	6.0	15.5	10.93	84.8	10.0		4.6		NNW	1.8	●
總數 Totals 或 平均 Means	62.65	19.6	13.0	6.6	16.3	10.94	78.3	8.3		157.9			2.6	

地點: 常德大西門外南湖坪

北緯 Lat 28°55' N 東經 Long 111°31' E

Location Meteorological Station of Changteh

高度 Altitude - M

觀測時間 Time of Observation 6, 9, 12, 14, 18 21,* hrs

(*得自自記儀器 Taken from self-recording instruments)

中華民國二十二年十月杭州逐日氣象要素平均

Daily Values of Meteorological Elements at Hangchow in the Month of October, 1933.

日期 Days of the Month	氣壓	溫度 Temperature				絕對 溫度	相對 溫度	雲量 Mean	日照 時數	雨量	下雨 時期	風向	風速	雜項 Miscellaneous Informations
	Mean Baro- metric Pres- sure	最高 Max.	最低 Min.	較差 Range	平均 mean	Abso- lute Humi- dity	Rela- tive Humi- dity	A- mount of Cloud	Dura- tion of Sun- shine hour	Rain- fall A- mount	Rain- fall Dura- tion	Wind Direc- tion	Wind Velo- city	
	700 ^{mm} +	°c	°c	°c	°c	mm	%	0-10	h.	mm	h	Domi- nant	m. s	
1	60.71	26.2	18.9	7.3	22.7	16.66	81.8	9.6		0.2	0.5	ENE	3.3	●
2	62.54	23.4	18.5	4.9	20.6	15.95	87.4	9.8		21.1	4.5	E	2.7	●
3	60.48	26.3	17.7	8.6	22.4	16.52	82.6	9.0		0.4	2.7	E	1.6	●
4	59.37	27.0	20.7	6.3	23.4	19.60	92.1	10.0		13.2	10.8	E	0.7	●
5	58.14	28.3	21.5	6.8	24.8	21.08	91.2	9.0		4.2	2.5	S	1.0	●
6	57.50	25.4	21.0	4.4	22.5	18.71	92.2	10.0		25.0	10.4	NNE	1.0	●
7	60.59	21.5	19.8	1.7	19.7	15.77	92.8	10.0		13.4	13.3	NW	1.8	●
8	65.55	22.1	18.2	3.9	19.2	14.37	92.5	10.0		2.7	10.3	N	1.7	●
9	68.09	22.2	14.7	7.5	17.6	11.01	73.7	9.0		0.3	1.0	NW	1.5	●
10	68.18	22.3	14.9	7.4	18.3	11.71	75.0	9.0				E	1.0	◎
11	67.21	23.1	16.4	6.7	18.9	12.05	75.6	8.8				N	0.8	◎
12	67.34	20.9	15.7	5.2	17.5	12.33	82.7	9.8				N	1.2	◎
13	66.64	21.7	13.9	7.8	18.0	11.59	76.4	9.0				N	0.9	◎
14	65.34	22.0	15.2	6.8	19.0	10.94	78.1	10.0		0.6	1.2	E	0.3	●
15	64.84	23.3	16.7	6.6	19.0	11.45	69.8	7.0		0.3	?	N	1.7	●
16	63.15	21.6	13.6	8.0	18.0	10.75	71.3	4.8				NW	0.9	◎ P
17	62.71	21.0	12.1	8.9	17.5	10.85	74.2	6.8				N	0.3	◎ P
18	61.41	20.9	16.3	4.6	18.7	12.72	79.1	9.6				NW	1.1	◎
19	58.52	23.5	14.7	8.8	19.3	11.09	67.1	4.2		1.4	0.2	NW	3.1	●
20	59.09	22.1	14.7	7.4	18.2	11.14	73.3	1.2				NW	2.0	○
21	58.15	23.6	11.2	12.4	18.7	10.39	68.3	5.0				E	1.5	◎ ≡ P
22	59.64	23.9	13.7	10.2	18.3	1.24	74.7	10.0				NW	1.4	◎ ≡
23	68.65	16.9	12.6	4.3	14.4	6.16	51.1	10.0				NW	1.1	◎
24	69.85	16.6	11.3	5.3	13.1	6.19	61.6	9.4				NW	1.0	◎
25	66.83	16.3	9.5	6.8	13.0	8.13	71.6	6.6				NW	0.4	◎
26	66.09	21.4	5.6	15.8	14.4	8.59	73.1	2.4				E	1.2	○
27	66.42	23.4	12.7	10.7	18.3	11.45	64.2	5.2				SE	1.2	◎
28	66.07	24.0	15.2	8.8	19.6	12.59	74.5	8.2		0.6	2.0	NW	0.3	● ≡
29	68.29	16.9	14.6	2.3	14.8	11.77	93.8	10.0		7.9	19.8	NW	0.3	●
30	66.33	19.0	12.0	7.0	15.5	9.93	73.8	3.8		0.2	?	NW	0.7	● P
31	66.02	18.9	7.2	11.7	15.2	10.61	84.1	5.0		7.2	5.4	NE	1.3	●
總數 或 平均 Totals or Means	63.84	22.1	14.9	7.3	18.4	12.40	77.6	7.5		98.7	(84.6)	?		

地點: 浙江省水利局

北緯 Lat 30°16'N · 東經 Long 120°10' E

Location Meteorological Station of Hangchow

高度 Altitude 100 M

觀測時間 Time of Observation 6, 8, 12, 15, 18, 21 hrs

中華民國二十二年十月上海逐日氣象要素平均

Daily Values of Meteorological Elements at Shanghai in the Month of October, 1933.

日期 Days of the Month	氣壓 Mean Baro- metric Pres- sure 700 mm +	溫度 Temperature				絕對 濕度 Abso- lute Humi- dity mm	相對 濕度 Rela- tive Humi- dity %	雲量 Mean A- mount of Cloud 0-10	能見 度 Visibi- lity 0-9	雨量		風向 Wind Direc- tion Domi- nant	風速 Wind Velo- city m s	雜項 Miscellaneous Informations
		最高 Max.	最低 Min.	較差 Range	平均 Mean					雨量 Rain- fall A- mount mm	下雨 時期 Rain- fall Dura- tion h			
		°c	°c	°c	°c									
1	61.01	23.3	19.4	3.9	20.8	14.62	80.7	10.0	6.4	4.5	3.0	ENE	5.3	●
2	62.33	24.0	17.5	6.5	21.0	13.78	75.9	6.7	7.2	4.4		ENE	4.2	●≡U
3	61.01	24.0	17.8	6.2	21.0	13.86	75.6	9.8	7.5	0.2	0.2	ESE	4.7	●A
4	59.29	23.2	17.2	6.0	21.7	18.04	93.8	10.0	6.1	8.2	4.8	SSE	2.7	●
5	57.83	26.7	21.3	5.4	23.8	19.56	89.8	9.9	6.7	5.8	3.6	SSE	4.3	●⊕
6	56.77	23.4	20.9	2.5	22.2	18.30	92.1	10.0	7.0	17.0	0.9	WNW	4.1	●<
7	59.37	21.2	18.9	2.3	20.2	15.90	90.1	10.0	6.2	3.1	2.8	WNW	3.7	●<
8	64.43	22.7	17.0	5.7	19.4	12.25	73.4	8.9	7.3			NNE	5.0	⊙P
9	67.81	21.2	14.5	6.7	17.6	9.82	66.5	8.9	8.0			NNW	4.6	⊙⊕
10	67.72	20.7	13.9	6.8	18.0	9.60	63.7	8.0	8.2			NNE	4.2	⊙⊕
11	66.53	21.5	15.3	6.2	17.8	10.39	69.5	9.2	7.8			N	2.8	⊙
12	66.63	20.7	13.8	6.9	16.9	10.75	76.2	8.8	7.9			NNW	2.9	⊙P⊕
13	67.93	21.5	12.6	8.9	17.4	10.94	75.6	6.6	7.4	T		NNW	3.5	⊙P
14	65.02	21.7	14.7	7.0	18.4	11.00	71.1	5.7	6.5			NNE	3.9	⊙P≡
15	63.98	21.7	14.4	7.3	17.9	10.41	69.4	6.7	7.8			NNE	5.7	⊙P
16	62.39	20.8	11.8	9.0	16.8	9.52	68.6	4.4	7.5			NNW	4.0	⊙P
17	62.10	20.8	14.1	6.7	18.2	10.69	70.2	8.8	6.5			NE	2.9	⊙P≡
18	60.69	21.2	16.5	4.7	18.6	12.62	79.7	9.8	6.9			N	3.7	⊙
19	57.33	21.9	13.9	8.0	17.7	11.35	77.1	3.3	7.8			NNW	6.4	⊙P
20	57.53	21.3	13.0	8.3	16.9	9.59	68.4	3.6	7.7			NW	5.6	⊙P
21	57.90	22.2	11.5	10.7	17.3	8.80	62.3	5.3	7.2			ESE	3.1	⊙P⊕
22	58.52	21.3	15.1	6.2	17.6	10.68	72.1	9.6	6.8			WNW	5.5	⊙
23	67.00	16.1	10.6	5.5	13.5	4.80	42.7	3.3	7.2			NNW	5.4	⊙
24	63.70	15.3	9.9	5.4	12.4	5.72	53.7	8.4	7.7			NW	4.0	⊙
25	66.18	17.0	8.5	8.5	13.2	6.22	56.4	8.7	7.4			NW	3.0	⊙
26	66.03	18.3	10.8	7.5	14.9	7.72	62.0	1.4	7.1			NE	3.7	⊙≡P
27	66.49	22.1	14.4	7.7	17.9	10.19	67.2	9.8	7.7	0.1	0.3	ESE	5.1	●
28	64.98	21.9	15.9	6.0	18.5	12.28	78.3	9.8	6.8			WNW	3.4	⊙
29	64.79	15.9	12.5	3.4	14.5	10.80	87.1	10.0	5.9	2.7	7.6	N	4.6	●
30	65.83	17.6	9.6	8.0	14.1	8.17	69.8	4.7	7.6			NE	3.1	⊙
31	65.90	18.7	10.7	8.0	14.8	8.99	73.2	8.4	6.8	1.4	4.0	ESE	3.1	●≡
總數 或 平均 Totals or Means	63.16	21.0	14.5	6.5	17.8	11.21	72.7	7.7	7.2	47.4			4.1	

地點 上海測候所

北緯 Lat. 31°12' N.; 東經 Long. 121°26' E

Location Meteorological Station of Shanghai · 高度 Altitude - M

觀測時間 Time of Observation Hourly observations are made from 6 A M to 9 P M, 120 E M T
The data during the night hours are obtained from the recording instruments

中華民國二十二年十月蘇州逐日氣象要素平均

Daily Values of Meteorological Elements at Soochow in the month of October, 1933.

日期 Days of the Month	氣壓 Mean Baro- metric Pres- sure	溫度 Temperature				絕對 濕度 Abso- lute Humi- dity	相對 濕度 Rela- tive Humi- dity	雲量 Mean A- mount of Cloud	日照 時數 Dura- tion of Sun- shine	雨量 Rain- fall A- mount	下雨 時期 Rain- fall Dura- tion	風向 Wind Direc- tion	風速 Wind Velo- city	雜項 Miscellaneous Informations
		最高 Max.	最低 Min.	較差 Range	平均 Mean									
		mm 700 +	°c	°c	°c									
1	63.52	24.2	16.1	8.1	20.2	20.60	100.0			11.5	15.0	SE	1.2	●
2	65.21	25.1	17.5	7.6	21.3	14.00	65.0					ESE	1.6	○
3	62.95	24.7	16.5	8.2	20.6	16.50	78.0			15.3	14.0	SE	2.2	●
4	61.56	23.2	17.4	5.8	20.3	19.80	97.0			8.5	24.0	SSE	1.5	●
5	60.39	25.1	19.5	5.6	22.2	22.40	100.0			28.5	24.0	S	1.5	●
6	59.62	22.8	19.4	3.4	21.1	19.20	96.0			6.8	24.0	WSW	1.4	●
7	62.42	20.8	18.4	2.4	19.6	16.70	99.0			7.8	15.0	SSE	1.2	●
8	67.08	22.4	16.5	5.9	19.5	13.60	72.0			1.5	20.0	NE	1.6	●
9	71.39	23.5	13.1	7.4	16.8	10.60	65.0					NE	1.6	●
10	70.66	21.2	13.0	8.2	17.1	13.60	72.0					NE	1.5	○
11	69.65	21.0	15.1	5.9	18.1	10.40	61.0					NE	1.3	○
12	69.86	19.1	13.0	6.1	16.1	11.60	74.0					NNE	1.5	◎
13	69.18	20.2	13.1	7.1	16.7	10.90	66.0					N	1.4	○
14	67.89	22.1	13.5	8.6	17.8	11.40	62.0					NE	1.6	●
15	67.43	22.3	13.0	9.3	17.7	11.40	62.0					N	2.2	○
16	65.20	20.1	11.2	8.9	15.7	11.60	70.0					NNE	2.3	○
17	65.20	20.5	13.5	7.0	17.0	12.30	72.0					NE	1.4	○
18	63.73	19.8	11.5	8.3	15.7	12.60	77.0					NNE	3.1	◎
19	60.59	22.2	12.5	9.7	17.4	11.60	63.0					NNE	2.9	○
20	60.84	22.4	12.5	9.9	17.5	12.90	63.0					NNE	3.1	◎
21	60.72	20.1	11.2	8.9	15.7	10.80	60.0					SE	1.2	○
22	60.74	20.8	14.5	6.3	17.7	11.80	70.0			T	0.4	N	2.5	◎
23	70.45	16.5	10.1	6.4	13.3	10.60	81.0					NW	3.3	○
24	72.18	15.1	9.5	5.6	12.3	9.50	74.0					N	2.3	◎
25	69.05	17.8	7.5	10.3	12.7	7.60	54.0					ENE	1.6	●
26	68.62	20.2	8.5	11.7	14.4	8.90	56.0					ENE	1.6	○
27	68.76	21.1	11.2	9.9	16.2	12.40	71.0			1.0	3.8	SE	3.0	●
28	68.01	21.0	14.8	6.2	17.9	14.10	83.0			2.0	9.5	NW	1.9	●
29	68.89	16.1	13.5	2.6	14.8	11.20	89.0			1.5	12.0	NE	1.8	●
30	68.51	17.8	9.5	8.3	13.7	9.30	66.0					NE	1.2	○
31	68.47	18.6	8.5	10.1	13.6	9.00	59.0			1.8	8.7	E	2.0	●
Totals or Means	66.09	20.8	13.4	7.4	17.1	12.90	74.0			86.2	172.4		1.9	

地點 太湖流域水利委員會

北緯 Lat 31°19' N 東經 Long 120°37' E

Location Meteorological Station of Soochow

高度 Altitude 16 0 M

觀測時間 Time of Observation 9 15 hrs

中華民國二十二年十月無錫逐日氣象要素平均

Daily Values of Meteorological Elements at Wusih in the Month of October, 1933.

日期 Days of the Month	氣壓	溫度 Temperature				絕對 濕度	相對 濕度	雲量 Mean	日照 時數	雨量	下雨 時期	風向	風速	雜項 Miscellaneous Informations
	Mean Baro- metric Pres- sure	最高 Max.	最低 Min.	較差 Range	平均 Mean	Abso- lute Humi- dity	Rela- tive Humi- dity	A. Cloud	Dura- tion of Sun- shine	Rain- fall A- mount	Rain- fall Dura- tion	Wind Direc- tion	Wind Velo- city	
	500 ^{mm} +	°c	°c	°c	°c	mm	%	0-10	h	mm	h	Domi- nant	m S	
1	63.30	19.6	16.7	2.9	18.7	14.85	96.8	10.0		27.3	13.5	ENE	4.9	●
2	64.37	24.5	17.0	7.5	20.3	14.47	83.1	5.8		4.4	2.5	ENE	3.7	●≡
3	62.35	22.7	16.5	6.2	19.6	15.42	91.2	10.0		14.6	3.2	SSE	4.0	●≡△
4	61.35	22.9	17.8	5.1	20.8	17.92	98.2	10.0		8.6	15.0	SSW	2.9	●
5	59.74	23.7	20.7	3.0	22.4	19.89	98.5	10.0		12.7	18.5	ESE	1.6	●≡
6	59.28	23.1	20.0	3.1	20.8	17.28	93.5	10.0		12.4	7.0	WNW	4.9	●
7	62.00	20.0	18.1	1.9	18.9	15.80	97.0	10.0		1.6	4.5	NNW	6.8	●
8	67.21	22.7	15.1	7.6	18.3	13.08	87.2	10.0		0.2	1.0	NNE	6.6	●
9	70.78	21.2	13.0	8.2	16.7	10.76	77.1	6.5				NNW	5.1	○
10	70.53	21.9	13.2	8.7	17.5	10.97	75.0	7.0				ENE	2.6	○
11	69.05	21.2	15.2	6.0	18.0	11.69	77.1	6.5				NNW	2.9	○
12	69.33	19.2	13.7	5.5	16.3	11.65	85.2	8.1				NW	3.3	○≡
13	68.54	21.2	12.2	9.0	16.0	10.69	79.1	3.3				NW	1.9	○
14	67.58	22.0	12.2	9.8	17.1	11.33	80.3	3.8		T		ENE	3.6	○≡△
15	67.31	22.4	14.4	8.0	17.6	10.75	74.1	1.9				NNE	5.0	○≡△
16	63.69	20.5	10.4	10.1	15.7	9.51	74.0	2.1				NNE	2.5	○≡△
17	63.22	21.0	12.1	8.9	16.6	11.05	79.5	10.0				NE	2.6	○≡△
18	63.46	20.2	15.0	5.2	17.0	11.99	83.9	8.4		T		NNW	4.6	○
19	63.15	22.2	11.8	10.4	15.9	11.36	84.9	4.9		0.6	1.0	NNW	4.7	●≡△
20	60.57	21.8	11.3	10.5	15.9	9.85	74.4	1.4		T		NW	4.5	○
21	59.52	22.0	10.3	11.7	16.6	9.48	69.1	5.0				ENE	3.6	○≡
22	60.73	19.0	14.6	4.4	16.3	10.91	78.1	9.8		0.2	0.5	WNW	6.7	○
23	69.79	17.0	9.0	8.0	12.8	6.16	59.1	5.9				NNE	4.6	○
24	71.19	13.7	8.0	5.7	10.7	6.55	70.1	7.3				NW	3.9	○
25	68.32	17.8	5.9	11.9	11.6	6.09	63.5	3.0				N	2.9	○≡
26	67.90	19.1	5.9	13.2	13.2	7.76	71.0	1.8				ESE	3.5	○≡△
27	68.28	21.5	11.3	10.2	16.4	11.21	80.6	9.8				SSE	4.3	○≡
28	68.23	20.6	15.7	4.9	17.1	12.42	86.1	9.8				NW	3.4	○
29	68.50	15.6	14.2	1.4	14.5	11.09	89.9	10.0		0.5	1.5	N	3.6	●
30	68.26	19.3	8.2	11.1	13.2	8.75	79.6	2.5				NNE	3.3	○≡△
31	67.85	18.7	6.7	12.0	13.6	9.27	81.3	5.4		1.2	2.2	SSE	5.2	●≡△
總數 Totals 或 or 平均 Means	65.67	20.6	13.1	7.5	16.6	11.61	81.2	6.8		84.3	71.4		4.0	

地點 無錫江蘇省立教育學院

北緯 Lat 31°32' N, 東經 Long 120°03' E

Location Provincial College of Education, Wusih, Kiang su 高度 Altitude 67 M

觀測時間 Time of Observation 6, 9, 14, 21, hrs

中華民國二十二年十月常熟逐日氣象要素平均

Daily Values of Meteorological Elements at Changshu in the Month of October, 1933.

日期 Days of the Month	氣壓	溫度 Temperature				絕對 濕度	相對 濕度	雲量 Mean	日照 時數	雨量	下雨 時期	風向	風速	雜項 Miscellaneous Informations
	Baro- metric Pres- sure	最高 Max.	最低 Min.	較差 Range	平均 Mean	Abso- lute Humi- dity	Reia- tive Humi- dity	A- mount of Cloud	Dura- tion of Sun- shine	Rain- fall A- mount	Rain- fall Dura- tion	Wind Direc- tion	Wind Velo- city	
	700 ^{mm} ±	°c	°c	°c	°c	mm	%	0-10	h	mm	h	Domi- nant	m/s	
1	54.70	19.6	16.2	3.4	18.0	15.15	96.3	10.0	0.0	16.0	25.5	NNE	7.7	●
2	55.69	25.4	16.4	9.0	19.9	13.72	78.1	6.5	8.0			NE	6.0	○≡
3	53.80	20.2	16.7	3.5	19.6	14.61	84.3	9.9	6.0	18.5	12.5	SE	5.3	●≡△
4	52.46	22.6	16.2	6.4	20.3	17.19	97.5	10.0	0.0	17.1	12.0	SE	1.7	●≡
5	51.04	23.6	16.8	6.8	22.1	19.39	97.1	10.9	0.0	8.2	22.6	SSW	0.8	●
6	50.86	22.6	20.0	2.6	20.8	17.25	95.3	10.0	0.0	10.0	12.4	SSW	3.4	●≡
7	53.52	20.2	19.0	1.2	19.0	15.29	92.9	10.0	0.0	2.0	8.8	NNW	4.0	●
8	58.43	23.1	17.1	6.0	17.6	11.33	76.5	9.2	1.1	0.8	0.1	NNW	8.5	●
9	61.34	21.6	13.9	7.7	16.6	8.21	58.4	7.7	5.9			NNW	7.1	○
10	61.38	22.6	18.6	9.0	19.3	8.59	61.3	8.3	4.8			NNE	6.7	○
11	60.49	22.9	15.2	7.7	17.4	9.89	67.9	8.4	1.2			N	3.2	○
12	60.58	20.5	13.9	6.6	15.9	9.98	75.4	9.6	0.5			NNW	3.2	○
13	60.54	23.5	13.4	10.1	17.3	9.31	64.9	3.6	9.2			NNW	3.8	○
14	59.83	24.0	15.0	9.0	17.8	10.17	68.9	5.9	5.8			N	5.6	○
15	59.71	22.6	15.4	7.2	17.8	9.58	68.6	3.4	9.7			NNW	7.5	○
16	58.95	22.6	13.0	9.6	16.8	8.72	63.3	4.4	8.9			N	5.6	○
17	58.18	23.6	14.7	8.9	18.2	9.53	62.9	8.6	2.0			N	4.5	○
18	56.95	23.6	15.8	7.8	17.1	11.72	79.3	9.7	0.1			NNW	5.5	○
19	53.86	23.6	13.5	10.1	17.1	10.60	75.5	4.8	6.6			NW	7.6	○
20	54.45	21.6	13.9	7.7	17.1	8.05	56.7	1.5	10.0			WNW	7.8	○
21	54.06	23.7	13.0	10.7	18.2	7.53	50.4	6.9	7.0			SW	3.4	○
22	54.65	19.8	13.1	6.7	15.8	10.34	78.9	9.9	0.2	T	0.8	SSW	7.3	●
23	63.13	16.8	10.1	6.7	13.2	4.23	36.5	5.4	6.6			NNW	6.7	○
24	61.28	14.1	8.9	5.2	12.1	4.63	44.5	9.0	1.6			NW	5.5	○
25	62.74	20.0	9.0	11.0	14.0	5.32	45.8	6.7	7.8			NW	2.7	○
26	62.38	19.8	10.5	9.3	15.2	7.20	64.0	2.3	9.8			ENE	5.8	○
27	62.29	20.1	12.6	7.5	17.1	11.38	78.3	9.8	0.3	0.4	0.2	SE	5.4	●○
28	61.03	21.0	16.2	4.8	17.4	11.90	81.5	9.9	0.0			W	2.8	○≡
29	61.25	20.6	14.8	5.8	14.4	9.70	79.3	10.0	0.0			NNW	7.3	○
30	62.11	20.1	10.3	9.8	14.0	6.96	60.0	4.0	8.4			ENE	4.3	○
31	62.68	20.0	10.4	9.6	14.4	8.94	74.0	6.7	5.5	T	0.1	ENE	3.4	●
總數 或 平均 Totals or Means	58.16	21.5	14.2	7.7	17.1	10.54	71.4	7.5	121.0	73.0	95.0		5.2	

地點: 常熟虞山辛華亭測候所 北緯 Lat. 31°41' N.; 東經 Long. 120°36' E.

Location: Meteorological Station of Changshu 高度 Altitude 90.8 M

觀測時間 Time of Observation 3*, 6, 9, 12, 15, 18, 21*, 24* hrs

(*得自自記儀器 Taken from self-recording Instruments)

中華民國二十二年十月南通逐日氣象要素平均

Daily Values of Meteorological Elements at Nantung in the Month of October, 1933.

日期 Days of the Month	氣壓	溫度 Temperature				絕對 濕度	相對 濕度	雲量 Mean A-	能 見度	雨量	下雨 時期	風向	風速	雜項 Miscellaneous Informations
	Mean Baro- metric Pres- sure	最高 Max.	最低 Min.	較差 Range	平均 Mean	Absol- ute Humi- dity	Rela- tive Humi- dity	Mean A- mount of Cloud	Visibi- lity	Rain- fall A. mount	Rain- fall Dura- tion	Wind Direc- tion	Wind Velo- city	
	700 ^{mm} +	°c	°c	°c	°c	mm	%	0-10	0-9	mm	h	Domi- nant	km hr	
1	54.65	-	-	-	17.0	13.25	91.5	10.0	0.0	8.6	17.0	ESE	34.0	●
2	55.71	24.8	15.0	9.8	20.5	12.92	73.3	4.8	11.0			ENE	26.7	①
3	53.75	23.6	16.9	6.7	19.5	14.30	85.2	10.0	1.6	4.7	8.2	ESE	32.2	●
4	52.46	22.3	15.1	7.2	19.2	16.58	100.0	10.0	0.0	21.4	21.3	ESE	11.0	●三
5	51.07	23.8	19.5	4.3	22.0	19.68	100.0	10.0	0.0	9.4	21.9	S	11.0	●
6	49.78	22.3	19.6	2.7	20.5	17.20	96.5	10.0	0.0	5.2	10.0	W	30.2	●三
7	53.00	20.5	18.3	2.2	19.0	14.12	86.7	9.3	0.0	0.8	3.8	NNW	27.0	●三
8	58.06	22.1	15.9	6.2	17.4	10.93	73.7	10.0	1.4	0.1	1.9	N	27.3	●
9	61.33	20.8	13.0	7.8	16.7	8.20	59.2	7.7	8.3			N	22.5	①
10	60.68	21.6	13.1	8.5	17.3	8.57	59.2	9.7	7.8			NE	13.7	②
11	59.89	21.6	14.8	6.8	17.1	10.22	70.8	9.7	1.5			N	1.3	②
12	59.91	22.1	12.9	9.2	16.1	10.23	75.8	9.3	3.5			N	13.3	②
13	59.00	22.5	14.8	10.7	17.5	10.42	70.3	4.0	12.0			NNW	17.0	①
14	58.45	23.1	14.7	8.4	18.6	11.75	74.5	5.2	9.5			ENE	23.7	①三
15	57.55	20.7	14.7	6.0	17.3	10.72	73.7	4.7	11.0			N	37.3	①
16	55.67	21.3	12.0	9.3	16.4	9.77	70.8	4.8	10.3			N	24.3	①
17	55.49	21.6	13.6	8.0	17.2	9.77	67.2	9.7	3.5			ENE	14.5	②
18	54.22	20.1	15.0	5.1	17.0	11.20	77.7	9.2	6.6	T		NNE	20.3	②
19	50.98	21.1	12.6	8.5	17.1	10.87	75.8	3.8	10.0			NNW	35.3	①
20	50.71	21.0	12.8	8.2	17.2	9.82	68.2	1.5	10.6			NW	25.7	①
21	51.05	23.3	12.5	9.8	18.3	10.42	66.8	8.0	6.7			S	9.3	②三
22	51.77	18.6	15.5	3.1	15.8	10.95	82.0	10.0	0.0	T		WNW	19.5	②
23	60.13	15.1	9.3	5.8	11.9	4.52	44.3	6.2	9.1			NNW	28.8	①
24	61.73	14.3	7.7	6.6	11.0	4.13	43.0	6.3	3.6			NW	23.7	①
25	58.92	18.0	8.0	10.0	12.9	4.45	40.5	5.5	9.4			NW	18.2	①L
26	59.08	20.2	10.6	9.6	14.6	6.43	52.8	1.8	10.8			E	31.2	①
27	59.22	19.8	11.9	7.9	16.0	10.53	77.7	10.0	1.6	T		ESE	33.5	②
28	57.97	19.0	15.6	3.4	16.8	11.98	84.7	10.0	0.0	T		SE	21.3	②三
29	58.20	15.4	13.1	2.3	13.7	8.88	76.2	10.0	0.0	T		NNE	28.3	②
30	58.91	18.6	8.8	9.8	13.4	6.88	61.7	3.3	7.3			NNE	18.0	①
31	58.66	20.6	11.0	9.6	15.0	8.18	66.5	8.3	4.4	T		ESE	21.7	②三
總數 或 平均	Totals or Means	56.39	20.7	13.5	7.1	16.5	10.58	72.5	7.5	155.4	50.2	84.1		22.8

地點 南通軍山氣象台 北緯 Lat 31°57' N 東經 Long 120°06' E
 Location Chunshan Observatory, Nantung 高度 Altitude 110.4 M
 觀測時間 Time of Observation 6, 9, 12, 15, 18, 21 hrs

中華民國二十二年十月東臺逐日氣象要素平均

Daily Values of Meteorological Elements at Tungtai in the Month of October, 1933.

日期 Days of the Month	氣壓	溫度 Temperature				絕對 溫度	相對 溫度	雲量 Mean	日照 時數	雨量	下雨 時期	風向	風速	雜項 Miscellaneous Informations
	Mean Baro- metric Pres- sure	最高 Max.	最低 Min.	較差 Range	平均 Mean	Absol- ute Humi- dity	Rela- tive Humi- dity	0-10 Cloud	Dura- tion of Sun- shine	Rain- fall A- mount	Rain- fall Dura- tion	Wind Direc- tion	Wind Velo- city	
	700 ^{mm} +	°c	°c	°c	°c	mm	%	0-10	h	mm	h	Domi- nant	m/s	
1	62.00	22.7	17.0	5.7	20.5	15.02	83.0	9.5	1.5	11.1		NW	3.3	●
2	62.40	24.6	12.8	11.8	21.1	14.84	79.0	0.0	9.3			E	3.7	○ P W
3	61.10	24.0	16.3	7.7	21.9	18.73	93.0	10.0	0.0	0.2		NE	2.5	● P
4	57.70	23.5	19.5	4.0	21.9	18.24	93.0	10.0	0.0	5.2		SE	0.7	●
5	53.50	23.7	16.7	9.0	21.8	15.68	80.0	10.0	0.0	35.1		E	4.1	● ≡ P
6	53.70	24.0	19.0	5.0	21.1	17.47	93.0	10.0	0.0	17.7		E	3.3	● W
7	64.60	22.0	16.3	5.7	19.9	14.13	81.0	10.0	0.0	T		NNE	7.8	◎ W
8	59.00	20.3	13.9	6.4	19.3	11.26	67.0	5.0	2.8			N	9.8	◎ ≡ P W
9	68.70	20.0	12.9	7.1	17.8	9.88	65.0	2.5	7.2			N	8.3	◎ ≡ P W
10	68.40	19.8	11.8	8.0	17.2	11.19	76.0	9.5	0.7	T		NNE	7.5	◎
11	67.00	20.0	13.9	6.1	17.6	11.53	75.0	7.5	4.9	1.7		WNW	5.0	●
12	66.50	20.0	11.9	8.1	16.8	11.63	81.0	9.0	2.1			WNW	3.3	◎
13	65.90	22.0	8.8	13.2	16.7	10.70	75.0	1.5	9.1			E	2.9	○ ≡ P
14	65.50	20.3	11.7	8.6	18.2	13.96	89.0	9.5	1.1			ESE	5.3	◎ ≡ P W
15	65.10	20.0	11.0	9.0	18.3	11.99	76.0	2.5	8.6			N	5.4	○ ≡ P
16	62.60	20.4	10.0	10.4	16.0	10.50	77.0	0.0	8.8			WNW	5.0	○ P
17	62.50	21.0	12.1	8.9	18.6	12.70	79.0	5.0	3.3			ESE	3.7	◎
18	61.50	22.5	14.0	8.5	18.9	13.60	83.0	10.0	0.5			W	2.5	◎ ≡
19	58.40	20.5	11.3	9.2	17.0	11.34	78.0	5.0	3.8	2.2		WNW	5.4	● ≡ P
20	56.90	21.9	11.8	10.1	18.1	10.45	67.0	0.0	8.6			WNW	5.4	○ ≡ P
21	56.80	23.2	9.8	13.4	18.0	10.53	68.0	4.5	2.8			SSW	4.2	◎ ≡ P W
22	56.00	16.9	14.3	2.6	16.1	12.49	91.0	10.0	0.0			WNW	6.2	◎ ≡ W
23	64.50	13.0	5.4	7.6	10.8	5.50	59.0	5.0	2.8			W	8.3	◎ W
24	67.50	15.3	4.0	11.3	10.8	6.12	63.0	7.0	3.4			WNW	3.4	◎ L
25	65.20	19.8	3.0	16.8	12.5	6.63	61.0	0.0	8.8			W	5.4	○ ≡ P L
26	64.60	18.0	3.2	14.8	11.9	5.23	50.0	0.0	9.1			E	3.0	○ ≡ L
27	65.80	18.0	3.4	14.6	10.6	7.86	82.0	7.5	0.0	4.6		ESE	7.5	●
28	64.40	17.2	14.8	2.4	15.9	13.02	96.0	10.0	0.0	4.0		N	4.5	● W
29	64.70	16.7	12.5	4.2	15.1	9.14	71.0	10.0	0.9			N	5.8	◎
30	64.70	17.9	5.7	12.2	13.2	8.65	76.0	2.5	6.4			E	2.5	○ ≡ P
31	65.40	18.0	7.3	10.7	14.2	9.84	81.0	9.0	0.0			ESE	7.5	◎ ≡ P
總數 Totals 或 平均 Means	62.90	20.2	11.4	8.8	17.0	11.61	77.1	6.2	106.5	81.8			3.2	

地點 東臺裕華製糖公司

北緯 Lat 33°09' N 經東 Long 120°33' E

Location Meteorological Station of Tungtai

高度 Altitude 68 M

觀測時間 Time of Observation 6, 14, 22 hrs

中華民國二十二年十月徐州逐日氣象要素平均

Daily Values of Meteorological Elements at Suchow in the Month of October, 1933.

日期 Days of the Month	氣壓	溫度 Temperature				絕對 濕度	相對 濕度	雲量 Mean	日照 時數	雨量	下雨 時期	風向	風速	雜項 Miscellaneous Informations
	Mean Baro- metric Pres- sure	最高 Max.	最低 Min.	較差 Range	平均 Mean	Absol- ute Humi- dity	Rela- tive Humi- dity	A- mount of Cloud	Dura- tion of Sun- shine	Rain- fall A- mount	Rain- fall Dura- tion	Wind Direc- tion	Wind velo- city	
	700 ^{mm} +	°c	°c	°c	°c	mm	%	0-10	h	mm	h	Domi- nant	km hr	
1	64.41	23.6	17.0	6.6	22.4	14.07	70.9	3.8				SE	1.3	●
2	65.48	26.8	15.7	11.1	22.0	14.33	73.7	1.7				SE	2.5	○
3	62.55	19.7	16.0	3.7	17.9	14.36	94.7	10.0	6.8			E	4.3	●
4	62.56	18.1	14.5	3.6	16.8	13.43	94.7	10.0	0.7			E	2.5	●
5	61.05	21.4	16.2	5.2	19.0	15.09	92.5	10.0	10.2			N	2.3	●
6	61.49	17.6	16.5	1.1	17.1	14.31	99.3	10.0	14.2			NE	5.5	●
7	64.88	22.1	11.5	10.6	18.3	10.80	70.3	2.5				NNW	2.3	○
8	70.56	17.0	12.0	5.0	15.2	7.15	55.9	6.5				NNW	4.0	●
9	73.80	18.0	13.7	4.3	15.1	8.00	64.2	6.3				NNE	3.3	●
10	73.29	16.0	13.5	2.5	14.1	9.47	79.2	9.3				NE	2.0	○
11	71.75	15.9	12.6	3.3	13.9	9.35	79.7	9.3				NNW	2.3	○
12	70.71	18.7	13.5	5.2	15.2	9.12	72.2	4.8				WSW	1.5	●
13	70.05	20.0	12.7	7.3	15.7	10.12	76.7	1.5				NE	2.0	○
14	69.38	19.8	10.0	9.8	17.0	11.43	79.0	8.3				ENE	2.0	○
15	69.78	22.0	12.0	10.0	17.7	10.43	71.1	2.5				NE	2.5	○
16	67.41	19.8	12.8	7.0	15.5	7.88	62.0	7.8				N	2.3	●
17	66.14	19.7	13.8	5.9	17.4	10.12	69.3	8.0				ENE	1.3	○
18	64.81	23.0	14.0	9.0	19.3	10.79	68.0	3.3				S	1.3	●
19	63.84	21.6	16.5	5.1	17.4	11.20	78.5	2.5				NNE	1.8	○
20	62.23	22.6			18.0	10.72	70.5	0.8				NNW	1.5	○
21	59.69	17.6			15.1	10.75	84.2	10.0				ESE	1.5	○
22	62.89	14.5			13.3	7.11	62.8	10.0				NNW	5.0	○
23	71.47	16.3			10.7	4.41	47.5	8.5				NNW	2.5	○
24	72.75	15.4			11.5	4.90	47.9	5.8				N	2.3	●
25	69.04	18.0			12.4	5.97	58.7	0.3				SSE	1.8	○
26	69.33	19.2			13.2	6.72	62.6	2.3				SE	2.3	○
27	68.42	19.6			15.5	8.31	71.4	8.3				SE	3.0	○
28	70.23	19.7			17.3	9.04	63.2	9.0				E	2.0	○
29	70.25	16.0	9.0	7.0	14.2	8.13	69.6	10.0				E	0.8	○
30	68.97	18.8	10.0	8.8	15.1	8.47	68.6	3.0				NNW	0.8	●
31	68.17	16.8	7.3	9.5	13.6	7.79	67.9	9.3				SSE	1.8	○
總數 Totals 或 平均 Means	67.33	19.3	13.29	6.44	16.0	9.80	71.8	6.3		31.9			2.3	

地點 徐州省立麥作試驗場測候所

北緯 Lat 34°18' N, 東經 Long 117°19' E

Location Wheat Experiment station, Suchow

高度 Altitude 35 M

觀測時間 Time of Observation 6, 7, 11, 14 17 hrs

中華民國二十二年十月西安逐日氣象要素平均

Daily Values of Meteorological Elements at Si-an in the Month of October, 1933.

日期 Days of the Month	氣壓 Mean Baro- metric Pres- sure	溫度 Temperature				絕對 溫度 Abso- lute Humi- dity	相對 溫度 Rela- tive Humi- dity	雲量 Mean A- mount of Cloud	日照 時數 Dura- tion of Sun- shine	雨量 Rain- fall A- mount	下雨 時期 Rain- fall Dura- tion	風向 Wind Direc- tion	風速 Wind Velo- city	雜項 Miscellaneous Informations
		最高 Max.	最低 Min.	較差 Range	平均 Mean									
		700mm +	°c	°c	°c									
1	29.25	27.5	10.5	17.0	19.8	11.70	72.4	0.8	9.7			NE	1.9	○△
2	27.23	26.0	10.5	15.5	19.6	11.67	70.3	7.5	4.1	T		NE	3.1	○△
3	27.34	21.5	14.5	6.8	19.0	14.21	87.1	10.0	0.3	12.6	6.5	NE	1.6	●
4	27.80	19.0	16.3	2.7	17.9	14.65	96.0	10.0	0.0	12.5	19.7	NE	2.1	●
5	29.51	18.0	13.0	5.0	16.2	12.84	94.0	10.0	0.0	9.8	9.4	SW	3.6	●
6	30.31	19.0	13.3	5.7	15.7	11.83	91.3	8.7	1.3	7.2	10.9	NE	3.0	●
7	33.39	21.5	11.0	10.5	13.7	10.07	97.7	9.3	3.2	1.2	4.4	NW	5.9	●
8	38.64	12.5	8.7	3.8	11.3	7.77	80.1	10.0	0.0	0.2	0.6	NE	2.7	●
9	38.43	12.5	8.2	4.3	10.6	7.99	85.3	10.0	0.0	1.9	9.2	NE	3.6	●
10	38.14	12.5	6.0	6.5	9.8	7.78	88.9	9.5	0.0	3.0	5.4	NE	7.0	●
11	38.09	18.0	6.0	12.0	11.8	8.52	83.4	9.2	4.5			SW	2.1	◎≡△
12	34.89	17.5	7.5	10.0	12.8	9.07	82.1	8.7	1.8			NE	3.0	◎
13	31.53	22.5	5.0	17.5	14.2	9.64	81.5	5.3	9.3			SW	3.3	◎△≡
14	33.58	18.8	11.2	7.6	15.1	9.48	76.6	9.8	0.0			NE	2.4	◎
15	32.73	19.2	9.0	10.2	14.2	9.25	76.5	10.0	0.3	T		NE	5.7	◎
16	30.92	20.0	10.0	10.0	14.8	9.96	79.6	8.7	1.3	T		W	2.6	◎
17	31.93	18.5	8.6	9.9	13.0	8.67	73.6	7.2	1.8	0.1	0.2	SW	2.5	●
18	33.37	23.0	5.0	18.0	13.3	7.49	69.8	0.0	10.3			SW	2.3	○△
19	31.10	20.5	2.5	18.0	12.8	7.83	70.8	4.2	8.7			NW	2.4	◎△
20	27.79	16.5	4.0	12.5	11.0	7.69	75.1	7.7	3.3			NE	2.3	◎△
21	27.43	12.5	8.5	4.0	11.6	9.00	90.4	10.0	0.0	14.8	21.8	SW	4.4	●
22	36.23	12.8	5.0	7.8	8.7	5.52	67.3	10.0	1.2			WNW	7.0	◎△
23	39.71	11.6	3.3	8.3	7.4	4.89	65.0	9.3	0.8			NE	1.5	◎
24	37.52	12.8	1.5	11.3	7.8	5.33	69.9	6.0	7.6			NE	2.1	●
25	32.10	16.5	-1.0	17.5	8.8	5.97	73.1	1.8	10.2			NE	1.0	◎L
26	30.78	17.5	0.5	17.0	9.9	6.97	75.9	7.8	4.1			NE	0.8	◎△
27	37.17	12.5	9.0	3.5	10.4	7.32	78.1	10.0	0.0	0.5	7.4	SW	5.5	●
28	39.14	9.5	5.5	4.0	7.8	7.11	89.6	10.0	0.0	0.5	8.9	SW	1.9	●
29	36.74	13.0	0.5	12.5	7.3	6.38	84.5	3.2	5.4			SE	1.3	◎△≡
30	33.01	15.7	-1.5	17.2	8.1	6.16	78.4	5.5	7.0			NE	2.8	◎L≡E
31	32.06	16.5	7.0	9.5	12.0	8.13	79.8	9.7	0.4	0.8	2.9	SW	2.0	●
總數 Totals 或 平均 Means	33.18	17.3	7.1	10.2	12.5	8.74	80.3	7.7	96.6	65.1	107.3		3.1	

地點 西安測候所。

北緯 Lat. 34°24' N., 東經 Long. 108°50' E.

Location Meteorological Station of Si-an.

高度 Altitude 395 0 M

觀測時間 Time of Observation 3, 6, 9, 12, 15, 18, 21, 24 hrs.

(*得自自記儀器 Taken from Self-recording Instruments).

中華民國二十二年十月蘭州逐日氣象要素平均

Daily Values of Meteorological Elements at Langchow in the Month of October, 1933.

日期 Days of the Month	氣壓	溫度 Temperature				絕對 濕度	相對 濕度	雲量	日照 時數	雨量	能見 度	風向	風力	雜項 Miscellaneous Informations
	Mean Baro- metric Pres- sure	最高	最低	較差	平均	Abso- lute Humi- dity	Rela- tive Humi- dity	Mean A- mount of Cloud	Dura- tion of Sun- shine	Rain- fall A- mount	Visibi- lity	Wind Direc- tion	Wind force	
	700 ^{mm} +	°c	°c	°c	°c	mm	%	0-10	h	mm	0-9	Domi- nant	0-12	
1	64.15	25.2	8.8	16.4	16.2	10.44	76.7	—	11.1			NE	1.6	○
2	64.94	15.1	10.4	4.7	13.9	9.88	80.8	9.4	—	5.0	3.1	W	1.8	●
3	65.29	19.5	8.1	11.4	12.8	9.11	83.0	6.6	4.2			W	1.0	○≡
4	69.72	11.6	8.0	3.6	10.1	7.25	79.4	10.0	—	2.5		W	1.2	●≡
5	67.92	17.3	7.4	9.9	12.1	8.13	77.6	6.6	9.3			WSW	1.2	○
6	66.08	19.7	10.2	9.5	14.4	8.74	72.4	3.2	10.4			NE	1.4	○≡
7	73.25	11.7	7.7	4.0	9.2	4.75	54.2	10.0	—			NNE	3.0	○
8	73.83	12.0	6.4	5.6	8.9	5.91	69.5	10.0	—			ENE	1.6	○
9	74.30	8.4	6.4	2.0	7.2	6.08	80.5	10.0	—	3.0	2.3	ENE	2.4	●
10	74.50	14.7	4.0	10.7	8.8	6.69	79.6	7.6	6.0	2.7		ENE	1.6	●≡
11	73.39	15.3	6.2	9.1	10.7	6.99	73.9	5.8	9.0			NE	1.8	○
12	69.70	18.3	3.6	14.7	10.5	6.86	72.2	0.1	11.1			ENE	1.6	○≡
13	68.03	16.9	5.2	11.7	10.6	7.33	76.9	6.8	4.0			WNW	1.8	○⊙
14	69.38	17.9	7.2	10.7	11.9	7.30	71.7	6.6	6.8			E	2.0	○≡
15	67.63	12.8	7.4	5.4	10.1	7.63	81.3	10.0	—	0.4	0.3	W	2.0	●
16	67.72	14.5	7.9	6.6	10.8	7.65	79.9	9.3	—	3.7	1.0	NW	0.8	●○≡
17	71.74	16.2	6.0	10.2	9.7	5.95	67.9	3.1	9.5			E	1.8	○
18	71.47	17.9	4.1	13.8	9.2	5.80	69.6	—	10.8			ENE	1.4	○≡
19	67.61	18.2	3.5	14.7	10.2	6.46	71.9	2.1	10.8			E	2.2	○≡
20	65.52	14.0	5.1	8.9	9.1	6.64	77.5	10.0	4.8			E	1.4	○≡
21	71.60	6.0	1.1	4.9	3.9	5.04	84.2	10.0	—	10.6		NE	1.0	●✕
22	78.85	4.2	0.5	3.7	2.1	3.73	71.0	7.3	—			ENE	1.2	○
23	78.02	10.1	0.4	9.7	4.2	4.33	74.9	5.2	5.4			NE	1.2	○≡
24	75.11	14.2	-0.4	14.6	5.6	5.19	77.8	1.2	10.2			NE	1.2	○≡
25	68.98	16.5	0.4	16.1	6.7	5.83	76.0	—	10.7			NE	1.6	○≡
26	71.12	10.1	3.6	6.5	6.5	5.50	70.9	7.9	1.6			ENE	1.2	○≡
27	79.01	7.2	3.4	3.8	4.3	3.86	63.2	9.2	—			NE	1.4	○
28	78.00	9.2	0.5	8.7	3.9	4.45	75.5	7.2	4.2			SE	1.2	○
29	75.27	12.8	-0.8	13.6	4.8	4.37	71.4	—	11.1			E	1.8	○
30	71.56	11.9	-1.4	13.3	4.9	4.64	72.0	3.0	9.1			E	0.6	○≡
31	75.27	10.9	-0.6	11.5	4.0	4.04	69.7	4.8	11.3			ESE	1.4	○≡
總數 或 平均 Totals or Means	71.28	13.9	4.5	9.4	8.6	6.32	74.3	5.4	172.4	27.9			1.5	

地點 山東省建設廳氣象調查所 北緯 Lat. 36°03' N, 東經 Long 103°48' E.

Location Meteorological Station of Langchow 高度 Altitude 1556 0 M

觀測時間 Time of Observation 2, 5, 8, 11 13, 14, 17, 20 23 hrs

*氣壓已按溫度風力及高度各項訂正 The pressure readings are corrected for temperature, latitude and altitude

中華民國二十三年十月濟南逐日氣象要素平均

Daily Values of Meteorological Elements at Tsinan in the Month of October, 1933.

日期 Days of the Month	氣壓 Mean Baro- metric Pres- sure 700 ^{mm} +	溫度 Temperature				絕對 濕度 Absolute Humidi- ty mm	相對 濕度 Relative Humidi- ty %	雲量 Mean A- mount of Cloud 0-10	日照 時數 Dura- tion of Sun- shine h.	雨量 Rain- fall A- mount mm	下雨 時期 Rain- fall Dura- tion h	風向 Wind Direc- tion Domin- nant	風速 Wind Velo- city m.s	雜項 Miscellaneous Informations
		最高 Max.	最低 Min.	較差 Range	平均 mean									
		°c	°c	°c	°c									
1	58.45	28.5	16.4	12.1	23.1	12.09	54.6	1.0	10.1			SW	2.5	○
2	59.41	30.0	15.2	14.8	23.6	11.50	55.5	3.8	9.0			SW	2.0	○△≡∇
3	57.89	21.9	18.8	3.1	20.2	9.97	56.9	9.8	0.0	T	3.1	ESE	2.3	○≡
4	58.02	21.2	15.0	6.2	18.9	11.58	71.3	9.0	0.1			ENE	0.9	○∇∇
5	57.86	19.2	16.5	2.7	17.5	13.05	86.3	10.0	0.0	5.1	14.3	NE	5.8	●≡
6	59.87	18.9	14.3	4.6	16.5	10.08	72.3	9.2	0.1	T	1.8	NE	3.3	○≡
7	61.18	22.2	10.0	12.2	15.8	8.88	65.2	1.2	9.1			NNE	2.1	○≡△
8	66.55	18.5	8.2	10.3	15.0	6.39	50.8	5.4	8.6			NNW	2.1	○≡△⊕
9	69.51	19.2	7.8	11.4	13.0	4.73	44.8	2.6	9.4			ENE	1.9	○
10	69.29	15.2	7.4	7.8	12.7	6.70	62.2	9.8	0.3	T	3.0	NNE	0.9	○≡
11	66.97	16.6	9.8	6.8	12.3	6.99	66.7	8.4	1.6	0.4	7.3	WSW	0.8	●
12	65.47	20.8	6.8	14.0	14.0	7.08	61.5	0.8	9.6			C	0.6	○△≡
13	64.42	22.4	7.2	15.2	15.9	6.52	51.3	0.8	9.5			NNE	1.3	○△≡
14	64.50	24.2	11.6	12.6	17.8	8.44	56.4	4.8	8.4			NNW	1.4	●
15	65.50	20.5	8.8	11.7	15.3	7.22	57.2	1.6	9.5			ENE	2.9	○△
16	62.14	20.5	9.4	11.1	15.3	7.63	59.8	8.8	3.2			SW	1.0	○≡
17	60.95	22.4	11.5	10.9	17.2	7.90	55.6	8.8	3.5			WSW	1.3	○≡
18	59.88	21.5	15.1	6.4	17.3	8.28	57.4	7.6	3.7	0.1	0.3	N	1.2	●
19	59.72	19.9	8.8	11.1	14.5	8.57	71.5	6.8	4.9			NE	1.4	○△
20	56.29	23.3	7.7	15.6	16.0	7.46	57.8	0.0	9.3			SSW	1.4	○△≡
21	53.05	19.7	14.8	4.9	16.8	7.49	63.2	10.0	0.0	0.2	3.1	SW	6.0	●≡
22	58.53	15.6	11.2	4.4	12.5	4.07	37.2	7.0	5.9			WNW	5.4	○≡∞
23	66.05	13.5	4.0	9.5	8.7	3.17	38.1	4.8	5.6			WNW	2.2	○∞
24	66.87	16.1	3.7	12.4	9.3	3.44	39.9	1.2	10.0			SW	2.7	○
25	62.64	18.5	4.4	14.1	12.3	3.64	34.8	0.0	10.1			SSW	4.1	○
26	62.45	22.5	8.8	13.7	16.0	4.73	35.9	1.4	9.4			SSW	2.4	○∇
27	64.43	18.6	10.3	8.3	14.8	6.78	51.0	8.8	0.9			SSE	1.8	○≡
28	66.90	16.4	9.1	7.3	12.8	4.63	42.7	8.4	4.5			NE	3.0	○≡
29	65.33	16.1	8.0	8.1	12.0	5.04	50.2	6.8	3.4			ENE	1.6	○
30	63.50	19.0	4.8	14.2	12.2	5.01	49.2	0.0	9.5			WSW	1.3	○≡
31	62.34	17.1	6.5	10.6	13.3	6.55	58.2	7.4	1.5			SSW	3.3	○∇
總數 或 平均 Totals or Means	62.45	20.0	10.1	9.9	14.9	7.26	55.0	5.4	170.7	5.8	32.9		2.3	

地點 山東省建設廳氣象測候所 北緯 Lat. 36°54' N., 東經 Long. 117°08' E

Location. Meteorological station of the Reconstruction Bureau of Shantung Province. 高度 Altitude 49.0 M

觀測時間 Time of Observation 3, 6, 9, 12, 15, 18, 21, 24 hrs

中華民國二十二年十月太原逐日氣象要素平均

Daily Values of Meteorological Elements at Tai-yuan in the Month of October, 1933.

日期 Days of the Month	氣壓 Mean Baro- metric Pres- sure	溫度 Temperature				絕對 溫度 Abso- lute Humi- dity	相對 溫度 Rela- tive Humi- dity	雲量 Mean A. Dura- tion of Sun- shine	日照 時數 Dura- tion of Sun- shine	雨量 Rain- fall A. mount	下雨 時期 Rain- fall Dura- tion	風向 Wind Direc- tion	風速 Wind Velo- city	雜項 Miscellaneous Informations
		最高 Max.	最低 Min.	較差 Range	平均 Mean									
		600 ^{mm} +	°c	°c	°c									
1	91.00	24.0	10.0	14.0	16.0	9.22	70.0	0.0	9.9			-	0.3	○
2	88.90	23.5	9.5	16.0	17.0	9.18	70.0	3.0	6.2			-	0.3	●
3	83.00	25.0	13.0	12.0	18.7	9.31	60.0	1.5	8.1			-	-	○
4	86.70	23.0	12.0	11.0	17.3	8.90	63.0	4.7	5.5			-	0.3	●
5	88.50	17.5	13.0	4.5	15.7	9.02	68.0	8.3	0.0	2.1		-	0.3	●
6	90.60	14.0	10.0	4.0	12.2	7.85	74.0	7.1	0.0	0.7		SSW	0.7	●
7	93.10	10.5	4.3	6.2	9.9	6.78	79.0	5.3	0.0	4.2		NNE	0.7	●
8	99.00	12.5	1.0	11.5	7.0	4.55	63.0	1.8	4.9			-	0.7	○
9	99.00	14.5	1.0	13.5	8.3	4.45	59.0	1.5	7.5			NNE	0.7	○
10	98.40	9.5	5.2	4.3	7.6	5.51	71.0	9.5	0.0	2.2		-	0.7	●
11	95.60	12.0	5.4	6.6	8.2	5.94	73.0	5.8	0.8			-	-	●
12	95.30	17.0	1.2	15.8	8.7	5.64	68.0	0.0	9.8			-	0.1	○
13	91.80	19.5	4.0	15.5	11.0	6.29	67.0	3.5	6.2			-	0.1	○
14	92.20	21.0	6.0	16.0	13.2	7.53	64.0	2.7	6.5			-	0.3	○
15	93.00	20.5	8.0	12.5	14.2	7.08	61.0	4.0	0.0			-	-	●
16	90.40	12.5	10.4	2.1	11.2	7.95	80.0	9.5	0.0	2.2		-	0.5	●
17	89.20	16.5	8.7	7.8	11.5	7.13	72.0	4.7	4.4			-	0.3	●
18	90.60	16.5	4.8	11.7	10.5	6.26	68.0	2.2	4.5			-	0.3	○
19	90.10	19.4	4.5	14.9	11.5	6.14	64.0	0.0	2.7			-	-	○
20	90.60	19.0	2.9	16.1	10.7	6.13	66.0	0.1	9.8			-	0.3	○
21	84.70	13.2	9.3	3.9	10.8	6.62	73.0	9.5	0.0			-	-	○
22	93.90	6.5	2.5	4.0	4.7	2.77	44.0	1.5	4.6			NW	5.8	○
23	87.90	11.0	-2.5	13.5	3.5	3.16	57.0	1.0	6.6			-	-	○
24	99.10	11.0	-4.8	15.8	2.8	3.14	60.0	0.0	4.3			-	0.1	○
25	92.80	15.6	-4.0	19.6	5.4	3.71	58.0	0.0	7.7			-	0.1	○
26	91.80	18.5	-1.5	20.0	8.6	4.98	61.0	2.0	8.4			-	-	○
27	95.00	12.0	7.0	5.0	9.3	5.14	53.0	8.5	0.0			-	0.7	○
28	97.90	10.0	2.7	7.3	6.6	3.85	52.0	5.5	10.8			SSE	1.1	●
29	96.30	11.7	2.5	9.2	6.0	4.60	68.0	3.8	8.9			-	0.3	●
30	94.50	13.8	-2.0	15.8	5.3	3.85	61.0	0.0	8.8			-	0.3	○
31	92.90	15.2	-1.2	16.4	7.2	4.69	63.0	1.7	4.0			-	0.3	○
總數 Totals 或 平均 Means	92.70	15.8	4.6	11.2	9.9	6.05	64.8	3.5	156.9	11.4			0.5	

地點 太原農業專門學校 北緯 Lat 37°54' N, 東經 Long 112°31' E.

Location The Shanai Agricultural College, Taiyuan 高度 Altitude 3050 M.

觀測時間 Time of Observation 2, 6, 10, 14, 18, 22 hrs.

中華民國二十二年十月保定逐日氣象要素平均

Daily Values of Meteorological Elements at Paoting in the Month of October, 1933.

日期 Days of the Month	氣壓 Mean Baro- metric Pres- sure	溫度 Temperature				絕對 溫度 Abso- lute Humi- dity	相對 溫度 Rela- tive Humi- dity	雲量 Mean A- mount of Cloud	日照 時數 Dura- tion of Sun- shine	雨量 Rain- fall A- mount	下雨 時期 Rain- fall Dura- tion	風向 Wind Direc- tion	風速 Wind Velo- city	雜項 Miscellaneous Informations
		最高 Max.	最低 Min.	較差 Range	平均 Mean									
		700 ^{mm} h °c	°c	°c	°c									
1	69.64	29.0	12.0	17.0	19.9	11.92	73.8	0.7	8.8			0	0.0	○A
2	60.89	26.0	15.9	10.1	20.6	13.91	78.8	6.8	6.3			ENE	1.4	●D
3	59.11	27.2	16.0	11.2	20.6	11.98	68.7	6.2	10.2			S	2.2	●
4	60.31	25.0	12.6	12.4	18.8	11.55	73.2	5.7	8.2			S	1.2	●
5	63.08	20.5	15.2	5.3	17.0	5.40	42.2	9.5	0.0			NE	2.1	●D
6	63.70	20.7	8.3	12.4	14.2	6.67	57.2	6.8	0.8			NE	0.4	●
7	63.67	15.0	6.9	8.1	9.8	7.45	83.7	5.0	0.0	T		NE	0.6	●A
8	68.66	19.5	3.6	15.9	11.2	4.61	49.2	1.2	10.1			NNW	1.8	●D
9	71.58	20.3	1.6	18.7	10.7	5.22	60.8	3.3	10.0			NNE	0.5	●L
10	71.37	16.0	6.1	9.9	11.8	5.92	59.5	8.7	0.0			WSW	0.4	●
11	68.23	20.0	8.0	12.0	13.9	6.93	64.3	4.2	10.1			WSW	0.4	●
12	66.60	22.5	4.6	17.9	13.0	6.63	63.5	0.0	10.0			C	0.0	○A
13	65.58	23.9	6.5	17.4	14.2	7.07	61.0	3.2	9.3			SW	0.4	●
14	67.29	19.0	9.5	13.9	13.7	7.66	67.7	6.7	3.4			E	1.3	●
15	68.59	21.0	9.0	12.0	13.6	8.69	76.8	3.7	5.0			C	0.0	●A
16	63.96	16.1	9.1	7.0	12.7	8.11	74.0	8.5	0.0			C	0.0	●
17	62.14	22.0	7.1	14.9	15.0	9.02	74.7	5.8	6.8	T		NE	0.7	●D
18	63.22	17.6	11.9	5.7	13.0	10.04	91.5	6.7	2.6	9.7		NE	2.5	●
19	62.44	22.5	6.6	15.6	13.9	8.99	74.3	0.0	9.1			C	0.0	●D
20	57.96	24.1	7.5	13.6	14.6	8.72	73.5	0.0	9.4			C	0.0	●A
21	54.28	16.6	10.0	6.6	12.8	94.0	83.8	10.0	0.0			C	0.0	●A
22	60.13	15.6	9.0	6.6	10.5	3.08	32.8	2.3	9.1			NW	4.2	●D
23	67.66	14.4	-0.5	14.9	6.6	3.59	51.7	0.5	9.2			C	0.0	●L
24	68.52	16.8	-3.0	19.8	6.3	3.72	58.2	0.0	9.2			C	0.0	●L
25	63.04	19.8	-2.0	21.8	7.6	4.11	58.7	0.0	9.4			C	0.0	●L
26	64.54	18.5	-0.6	19.1	8.3	5.25	68.8	1.3	8.6			NE	0.5	●L
27	66.01	13.0	5.7	7.8	9.3	6.16	70.7	9.5	0.0			NE	0.9	●
28	70.10	15.5	2.6	12.9	9.0	4.49	54.3	6.2	7.9			ESE	1.0	●D
29	67.93	15.1	2.6	12.5	9.1	5.45	65.5	4.7	8.2			ENE	1.8	●
30	64.94	17.6	1.4	16.2	8.7	5.60	70.5	0.0	8.7			C	0.0	●
31	63.08	19.3	1.1	18.2	9.5	5.65	68.2	4.0	8.2			SSW	0.4	●L
總數 Totals 或 平均 Means	63.87	19.7	6.6	13.1	12.6	7.19	66.2	4.2	108.6	9.7			0.8	

地點 河北大學農科

北緯 Lat. 38°53' N, 東經 Long. 115°28' E.

Location Agricultural Department of Hebei University 高度 Altitude 223 m

觀測時間 Time of Observation 2, 6, 10, 14, 18, 22 hrs.

中華民國二十二年十月北平逐日氣象要素平均

Daily Values of Meteorological Elements at Peiping in the month of October, 1933.

日期 Days of the Month	氣壓 Mean Baro- metric Pres- sure	溫度 Temperature				絕對 濕度 Absolute Humi- dity	相對 濕度 Rela- tive Humi- dity	雲量 Mean A- mount of Cloud	日照 時數 Duration of Sun- shine	雨量 Rain- fall A- mount	能見 度 Visibi- lity	風向 Wind Direc- tion	風速 Wind Velo- city	雜項 Miscellaneous Informations	
		最高 Max.	最低 Min.	較差 Range	平均 Mean										
		700 ^{mm} h	°c	°c	°c										°c
1	58.31	26.8	12.1	14.7	19.1	11.91	75.4	2.4	10.0		6.0	SE	2.5	☉☉☉☉	
2	59.94	24.0	15.5	8.5	19.3	11.90	72.5	9.8	2.8		6.7	E	4.1	☉☉☉☉☉☉	
3	57.55	28.8	16.2	7.6	19.8	12.10	71.0	8.1	3.9	0.3	7.8	NNE	2.2	☉☉☉☉	
4	58.91	24.3	12.4	11.9	18.6	10.39	66.6	9.0	6.5		6.3	WNW	1.3	☉☉☉☉	
5	62.09	19.4	7.6	11.8	15.1	5.13	41.8	9.7	1.9		9.0	NE	5.4	☉☉☉☉	
6	62.03	19.1	8.2	10.9	13.1	5.94	54.4	9.8	2.8		8.9	N	2.6	☉☉☉☉	
7	62.54	13.5	4.7	8.8	8.9	6.00	72.0	9.4	1.4	2.4	8.1	N	5.2	☉☉☉☉	
8	66.49	18.0	3.9	14.1	12.4	4.25	42.0	1.0	11.0		9.0	NW	6.9	☉☉☉☉	
9	70.25	19.5	4.6	14.9	12.1	4.93	49.5	0.5	10.5		9.0	N	3.7	☉☉☉☉	
10	69.85	17.4	6.4	11.0	11.8	5.82	59.1	10.0	1.9		9.0	N	2.5	☉☉☉☉☉☉	
11	66.38	19.2	6.6	12.6	12.7	6.29	60.2	2.9	9.9		7.9	W	2.1	☉☉☉☉☉☉	
12	65.11	20.2	4.6	15.6	12.8	6.60	62.7	1.1	10.2		7.1	S	2.3	☉☉☉☉☉☉	
13	64.35	21.6	9.8	14.8	13.7	7.46	66.7	3.3	9.6		6.5	S	2.3	☉☉☉☉☉☉	
14	66.41	19.6	9.0	10.6	13.5	8.76	77.4	6.2	4.3	0.2	8.5	E	2.6	☉☉☉☉	
15	66.98	20.7	7.9	12.8	13.6	7.69	69.5	2.1	9.9		8.8	S	2.6	☉☉☉☉	
16	62.09	16.0	7.7	8.3	11.3	8.02	80.9	10.0	0.6		5.6	N	0.9	☉☉☉☉☉☉	
17	60.64	20.8	6.2	14.6	13.6	8.45	73.9	3.5	9.1		6.1	N	1.8	☉☉☉☉☉☉	
18	61.59	19.1	12.0	7.1	14.0	9.47	80.9	7.6	4.1	1.2	6.3	S	1.6	☉☉☉☉☉☉	
19	60.40	23.2	6.8	16.4	14.4	8.04	70.0	0.5	10.2		9.0	N	2.2	☉☉☉☉☉☉	
20	55.65	24.7	6.0	18.7	15.1	7.63	64.8	0.4	10.3		8.7	N	3.5	☉☉☉☉☉☉	
21	51.77	17.7	9.3	8.4	14.1	7.48	64.1	10.0	0.0		6.6	WNW	2.5	☉☉☉☉☉☉	
22	57.65	11.0	6.9	4.1	9.3	2.45	28.0	2.5	8.6		6.0	WNW	13.1	☉☉☉☉☉☉	
23	65.81	13.8	1.8	12.0	8.1	2.76	35.4	0.4	10.5		9.0	NW	7.3	☉☉☉☉☉☉	
24	66.70	15.4	0.0	15.4	7.9	3.01	40.4	0.0	10.4		9.0	NNW	4.3	☉☉☉☉☉☉	
25	61.95	16.7	-2.6	19.3	6.7	3.85	58.1	0.0	10.3		8.2	S	2.1	☉☉☉☉☉☉	
26	62.31	19.2	0.4	18.8	8.5	4.88	62.1	0.0	9.8		6.4	E	1.9	☉☉☉☉☉☉	
27	64.93	12.6	3.2	9.4	8.4	5.25	66.1	1.7	0.5		5.6	N	2.2	☉☉☉☉☉☉	
28	68.49	15.8	5.9	9.9	10.1	3.67	40.7	5.3	8.2		9.0	N	4.5	☉☉☉☉☉☉	
29	66.86	13.6	3.3	10.3	8.3	4.13	51.8	3.1	8.7		8.4	SSE	3.3	☉☉☉☉☉☉	
30	63.34	16.2	2.2	14.0	9.1	5.33	63.9	0.0	9.6		6.3	SSW	2.3	☉☉☉☉☉☉	
31	61.15	16.5	0.8	15.7	8.6	5.64	69.9	0.7	9.1		5.9	S	1.3	☉☉☉☉☉☉	
總數 或 平均	Totals or Means	62.85	18.7	6.3	12.4	12.4	6.62	61.0	4.2	216.6	4.1	7.6		3.3	

地點 北平氣象台
Location Meteorological Observatory Peiping

北緯 Lat 39°54' N, 東經 Long 116°28' E
高度 Altitude 42.8 M

觀測時間 Time of Observation Hourly observations are made from 6 A. M. to 9 P. M.,
120 E. M. T The data during the night hours are obtained from the recording instruments

中華民國二十二年十月公主嶺逐日氣象要素平均

Daily Values of Meteorological Elements at Kungchuling in the Month of October, 1933.

日期 Days of the Month	氣壓 Baro- metric Pres- sure	溫度 Temperature				絕對 濕度 Absol- ute Humi- dity	相對 濕度 Rela- tive Humi- dity	雲量 A. mount of Cloud	日照 時數 Dura- tion of Sun- shine	雨量 Rain. fall A. mount	下雨 時期 Rain. fall Dura- tion	風向 Wind Direc- tion	風速 Wind velo- city	雜項 Miscellaneous Informations
		最高 Max.	最低 Min.	較差 Range	十時 10a.m.									
1	44.00	19.4	4.2	15.2	16.8	6.30	44.0	3.0	8.6			NE	2.0	⊙A
2	48.30	18.5	0.8	17.7	15.6	6.20	46.0	0.0	10.2	2.2		S	1.0	●L
3	43.50	16.0	6.9	9.1	9.7	8.10	90.0	10.0	0.9	1.2		SSW	1.8	●
4	44.20	19.6	8.6	11.0	15.7	10.80	81.0	0.0	2.8	4.8		SSW	2.5	●K
5	48.60	16.9	5.8	11.1	12.3	4.60	43.0	1.0	8.3			WNW	2.7	⊙A
6	47.40	14.5	1.3	13.2	11.7	5.00	48.0	2.0	10.0			NNW	2.4	⊙A
7	46.10	15.5	-0.1	15.6	13.4	6.10	54.0	0.0	9.5	0.9		ENE	1.5	●L
8	43.50	10.8	4.6	6.2	6.3	6.10	85.0	9.0	6.7			NNE	3.6	⊙L
9	50.30	14.4	4.4	10.0	10.9	5.90	61.0	10.0	5.8			NNE	6.4	⊙A
10	55.60	16.0	0.4	15.6	11.4	6.10	60.0	0.0	9.8			SW	0.5	⊙L
11	51.70	16.8	0.2	16.6	14.4	6.20	50.0	10.0	10.1			SSW	1.2	⊙L
12	51.50	17.5	0.6	16.9	15.2	8.10	62.0	10.0	8.9	0.7		E	1.2	●L 8
13	51.40	17.2	-0.5	17.7	14.9	6.60	53.0	5.0	9.7	3.1		NW	0.7	●L
14	52.20	11.8	3.6	8.0	8.5	7.90	95.0	10.0	0.2	0.9		NE	1.0	●
15	51.80	15.9	-2.0	17.9	11.3	7.30	72.0	2.0	3.4			NNW	0.8	⊙L
16	47.20	18.3	3.8	14.5	14.6	6.70	53.0	0.0	9.2			SSW	7.4	⊙L
17	46.50	19.4	3.6	15.8	16.3	7.00	51.0	0.0	9.5			SW	1.5	⊙A
18	47.70	19.4	4.2	15.2	15.9	8.30	61.0	2.0	9.4			SW	2.2	⊙A
19	45.80	18.3	0.6	17.7	13.9	6.00	50.0	0.0	9.2			ENE	1.8	⊙L 8
20	41.10	19.0	-0.6	19.6	15.6	6.00	45.0	0.0	9.8			N	0.6	⊙L 8
21	37.50	20.4	3.4	17.0	16.3	6.80	59.0	9.0	8.2	7.3		SSW	5.0	●L
22	33.00	14.0	0.0	14.0	4.0	5.20	86.0	10.0	3.0	T		N	5.5	⊙*
23	40.10	7.7	-1.6	9.3	2.3	2.90	53.0	9.0	6.4			NNW	7.8	⊙* 日
24	47.00	7.4	-3.3	10.7	3.9	3.70	62.0	0.0	9.8			NNW	2.8	⊙日
25	46.10	10.4	-1.9	12.3	5.5	4.10	61.0	8.0	3.5			SSW	2.2	⊙L
26	49.20	12.0	-5.0	17.0	7.7	4.20	53.0	0.0	9.8			SSW	0.8	⊙L
27	46.00	16.7	3.2	13.5	14.7	6.80	55.0	10.0	6.1	5.1		SSW	13.0	●K 日
28	51.60	7.3	-2.4	9.7	2.8	3.10	54.0	0.0	9.5			WNW	2.3	⊙日 日
29	52.30	5.0	-6.8	11.8	1.7	2.80	52.0	0.0	9.7			S	1.3	⊙日 日
30	48.70	8.0	-4.2	12.2	3.4	3.50	59.0	0.0	10.1			S	3.2	⊙日 日
31	47.80	12.4	-0.8	13.2	7.8	4.90	61.0	10.0	5.5			S	5.7	⊙日 日
總數 Totals 或 平均 Means	47.02	14.7	1.6	13.7	10.8	5.91	60.0	4.2	238.6	26.2			3.0	

地點 公主嶺農事試驗場

北緯 Lat 43°31 N., 東經 Long 124°48 E.

Location Agricultural Experiment Station, Kungchuling 高度 Altitude 2030 M.

觀測時間 Time of Observation 10 hr a m

中華民國二十二年十月泰山逐日氣象要素平均

Daily Values of Meteorological Elements at Tai-Shan in the Month of October, 1933.

日期 Days of the Month	氣壓	溫度 Temperature				絕對 溫度	相對 溫度	雲量 Mean	能 見度	雨量	下雨 時期	風向	風速	雜項 Miscellaneous Informations
	Mean Baro- metric Pres- sure	最高 Max.	最低 Min.	較差 Range	平均 Mean	Absol- ute Humi- dity	Rela- tive Humi- dity	A. of Cloud	Visibi- lity	Rain- fall A. mount	Rain- fall Dura- tion	Wind Direc- tion	Wind Velo- city	
	600mm +	°c	°c	°c	°c	mm	%	0-10	0-9	mm	h	Domi- nant	km hr	
1	37.83	16.5	10.4	6.1	13.3	4.59	39.7	1.0	7.6			SW	13.1	○
2	38.99	18.1	9.9	8.2	13.4	6.67	61.1	2.8	7.1			SW	10.5	○☽△
3	36.01	10.6	5.9	4.7	8.0	6.97	87.5	10.0	5.5	1.9	6.6	S	28.1	●≡
4	35.81	10.7	8.1	2.6	9.5	8.82	99.4	8.9	2.1	1.6	9.0	S	11.3	●≡⊕≡
5	35.26	13.0	8.9	4.1	10.9	9.78	100.0	10.0	0.1	11.0	17.0	NE	35.2	●≡≡
6	35.28	8.8	4.9	3.9	6.6	5.91	79.2	10.0	4.6	2.6	10.6	NE	52.9	●≡≡≡
7	37.07	13.9	3.7	10.2	8.7	4.17	49.3	0.6	7.9			NNW	8.4	○☽
8	39.70	6.9	0.8	6.1	3.1	3.05	53.9	7.2	8.5			NNW	19.2	●
9	40.62	7.6	0.0	7.6	2.8	2.82	50.9	3.4	8.8			NNE	9.7	●
10	42.46	3.9	0.7	3.2	1.8	3.88	75.1	9.8	8.7	2.4	5.0	E	3.6	●△
11	40.32	3.9	-0.1	4.0	0.7	4.59	95.8	9.8	0.9	3.1	10.0	WNW	2.7	●≡△≡
12	39.92	9.4	-0.2	9.6	3.9	4.48	74.1	2.1	7.7			NNW	6.9	○∨
13	40.22	11.9	2.5	9.4	6.1	4.32	62.9	0.8	8.3			NE	8.7	○
14	40.50	9.8	4.5	5.3	6.6	5.66	77.1	7.5	7.8			S	8.3	●⊕
15	40.94	11.0	2.8	8.2	5.8	4.40	63.0	1.0	8.0			ENE	23.3	○
16	38.05	10.5	3.0	7.5	5.5	4.07	53.6	8.0	7.8	0.2	1.0	W	5.6	●⊕⊕
17	37.21	11.4	3.8	7.6	6.3	3.87	56.3	7.6	7.5			SW	18.2	●⊕
18	36.43	11.5	3.4	8.1	5.7	5.83	85.6	8.5	5.2	T		N	9.6	●≡△
19	35.80	11.6	3.7	7.9	5.3	5.94	88.8	5.0	6.5	0.1		NNE	14.4	●
20	34.05	12.9	3.7	9.2	7.9	3.82	48.6	0.4	7.8			SW	14.7	○
21	30.87	7.2	2.6	4.6	4.5	4.99	80.8	10.0	5.8	1.3	5.0	SW	38.7	●≡≡
22	31.62	3.7	-3.6	7.3	-0.3	2.52	52.2	8.3	5.5			NW	33.8	●∞
23	37.63	2.4	-4.2	6.6	-2.0	1.58	40.7	8.2	7.8			NW	21.2	●
24	39.61	3.4	-2.7	6.1	-0.4	1.37	31.8	3.0	7.8			NW	16.8	●
25	37.23	5.9	-2.6	8.5	1.5	2.06	40.6	0.0	7.4			SW	20.2	○
26	38.28	11.9	2.2	9.7	6.0	2.40	33.8	2.4	6.9			SW	13.0	○⊕☽
27	39.66	9.2	2.3	6.9	5.3	2.70	42.3	9.8	8.1			SW	18.5	●
28	40.36	6.3	1.5	4.8	2.9	2.80	50.4	9.8	6.8			NE	22.7	●⊕
29	38.83	4.9	-0.5	5.4	1.4	2.52	49.6	8.6	7.6			NNW	7.4	●
30	37.84	8.2	0.4	7.8	2.9	2.58	46.0	0.0	7.2			SW	10.9	○
31	37.25	2.5	0.9	1.6	1.5	4.46	88.4	9.5	5.1			SW	33.2	●≡☽
總數 Totals 或 平均 Means	37.87	9.0	2.5	6.5	5.0	4.31	63.2	5.9	6.6	24.2			17.5	

地點 泰山測候所

北緯 Lat. 36°16' N., 東經 Long. 117°12' E.

Location Meteorological Station of Tai-Shan

高度 Altitude 1545.0 M.

觀測時間 Time of Observation

Hourly observations are made from 6 A. M. to 9 P. M.,

120° E M T

The data during the night hours are obtained from the recording instruments

中華民國二十二年十月份 October, 1933.

臨高 Lamko Custom Station. 北緯Lat.20°00'N.; 東經Long.109°42'E.; 高度Altitude 4.2 M.

日期 Days of the Month	氣壓 Pressure		溫度 Temperature				雨量 Rain- fall	雲量 Clou- diness	風力 Wind Force	風向 Wind Direction											雜項 Miscellaneous Informations
	mm		°C				mm	0-10		B. S.	北	東北	東	東南	南	西南	西	西北	靜	總 數 Total Numbers	
	9 A.M.	乾燥 Dry	濕球 Wet	最高 Max.	最低 Min.	總數 Sum	平均 Mean	N	NE		E	SE	S	SW	W	NW	Calm				
1	758.44		28.6	26.0	31.0	24.5		8.3	3.8	5	1								6	☉	
2	747.41		26.1	24.7	27.5	25.0	36.8	10.0	5.8		1	2	3						6	☉ ☉ ☉ ☉ ☉	
3	756.94		28.1	26.0	31.5	23.0	14.7	8.5	3.0			2	4						6	☉ ☉ ☉ ☉ ☉	
4	759.35		28.4	26.4	32.0	25.0		5.7	2.8			2	4						6	☉ ☉ ☉ ☉ ☉	
5	760.92		27.3	25.8	30.5	24.0	3.6	7.2	1.8			3	1	1			1		6	☉ ☉ ☉ ☉ ☉	
6	759.92		28.2	26.2	32.5	24.5		5.5	3.0		1	3	2						6	☉ ☉ ☉ ☉ ☉	
7	760.02		27.8	25.8	32.0	24.0		2.2	2.5		1	3	2						6	☉ ☉ ☉ ☉ ☉	
8	761.22		28.0	25.6	30.5	23.0		3.2	1.7		1	2	1				2		6	☉ ☉ ☉ ☉ ☉	
9	761.78		25.7	24.8	27.5	24.5	0.3	9.3	3.7		2	3	1						6	☉ ☉ ☉ ☉ ☉	
10	762.14		26.5	24.5	27.5	23.5	176.7	8.8	4.3		2	4							6	☉ ☉ ☉ ☉ ☉	
11	762.14		26.3	23.3	27.0	23.5	0.8	8.7	4.2		3	3							6	☉ ☉ ☉ ☉ ☉	
12	762.99		24.6	21.5	25.5	22.5		9.7	4.0		6								6	☉ ☉ ☉ ☉ ☉	
13	762.69		24.7	22.1	26.5	22.5		6.8	3.3	1	4	1							6	☉ ☉ ☉ ☉ ☉	
14	762.17		26.0	22.7	23.0	23.0		3.3	2.8		4	2							6	☉ ☉ ☉ ☉ ☉	
15	762.02		26.0	22.3	28.5	22.0		4.0	2.5	1	3	2							6	☉ ☉ ☉ ☉ ☉	
16	760.90		25.9	23.1	29.0	23.5		5.7	2.7	1	4	1							6	☉ ☉ ☉ ☉ ☉	
17	760.90		26.7	23.6	29.0	23.0		3.8	2.5		1	4	1						6	☉ ☉ ☉ ☉ ☉	
18	761.70		25.5	21.6	23.0	22.0		4.7	2.2	4				1			1		6	☉ ☉ ☉ ☉ ☉	
19	761.72		24.3	19.3	27.0	22.0		2.3	1.8	2	1				1		2		6	☉ ☉ ☉ ☉ ☉	
20	760.69		24.2	20.2	27.5	17.5		2.2	2.3			4	1	1					6	☉ ☉ ☉ ☉ ☉	
21	759.62		25.4	22.4	29.0	20.5		4.8	2.2		1	3	2						6	☉ ☉ ☉ ☉ ☉	
22	759.47		26.6	23.6	31.5	21.5		2.5	2.5		1	1	4						6	☉ ☉ ☉ ☉ ☉	
23	762.34		26.0	23.6	29.0	21.0		2.8	2.7		1	4	1						6	☉ ☉ ☉ ☉ ☉	
24	765.33		23.6	20.7	25.5	22.0	T	8.2	3.5	2	4								6	☉ ☉ ☉ ☉ ☉	
25	764.90		22.2	18.3	25.0	19.5		5.7	2.8	5	1								6	☉ ☉ ☉ ☉ ☉	
26	761.36		22.8	20.4	26.0	21.5		9.8	3.2	1	4	1							6	☉ ☉ ☉ ☉ ☉	
27	760.63		22.9	23.3	25.0	20.5	3.7	9.7	4.3		4	2							6	☉ ☉ ☉ ☉ ☉	
28	762.89		24.7	24.0	25.5	23.5	4.3	9.0	3.0		5	1							6	☉ ☉ ☉ ☉ ☉	
29	762.79		25.4	24.3	28.0	23.5	1.6	8.2	2.2	2	4								6	☉ ☉ ☉ ☉ ☉	
30	762.06		24.3	22.5	26.0	22.0	8.3	8.2	3.2	1	5								6	☉ ☉ ☉ ☉ ☉	
31	762.83		24.0	23.2	27.0	22.5		9.2	2.8		5	1							6	☉ ☉ ☉ ☉ ☉	
Totals or Means	760.94		25.7	23.5	28.3	22.8	252.8	6.4	3.0		25	70	54	27	3	1		3	3	186	

觀測時間 Time of Observation. 8, 12, 15, 18, 21, hrs A. T
氣壓儀器差 Barometric Instrument Error - 0.2 mm.

中華民國二十二年十月份 October, 1933.

瓊州 Kiungchow Custom Station. 北緯 Lat. 20°01' N.; 東經 Long. 110°16' E.; 高度 Altitude 2.7 M.

日期 Days of the Month	氣壓 Pressure mm	溫度 Temperature °C				雨量 Rain-fall mm	雲量 Clou- diness 0-10	風力 Wind Force B. S.	風向 Wind Direction								雜項 Miscellaneous Informations					
		9 A.M.	乾球 Dry	濕球 Wet	最高 Max.				最低 Min.	總數 Sum	平均 Mean	北 N	東北 NE	東 E	東南 SE	南 S		西南 SW	西 W	西北 NW	靜 Calm	總 次 數 Total Numbers
1	758.84	27.9	25.8	31.0	25.0	T	6.1	4.5	1	6		1						8	●			
2	750.79	25.7	24.7	27.0	23.0		5.1	9.0	6.6		1		7					8	●			
3	758.02	27.4	26.4	31.0	23.0	T	5.0	1.6				7	1					8	●			
4	760.09	28.6	26.3	34.0	23.5		3.1	1.5				8						8	●			
5	760.89	27.0	25.9	33.0	23.5		5.4	1.0		1		7						8	●			
6	760.69	27.4	26.0	32.0	23.5	9.5	3.8	1.0				7	1					8	●			
7	760.29	27.9	26.1	35.0	23.5		0.8	1.0		2		6						8	○			
8	762.19	27.8	26.5	33.0	23.5		2.9	1.4		2	2	4						8	○			
9	761.92	25.9	24.8	28.0	23.5	7.5	7.5	2.9			4	4						8	●			
10	757.46	26.5	25.1	29.0	23.0	37.0	6.6	3.8		1	7							8	●			
11	762.67	25.6	24.1	28.0	23.0	3.5	7.6	4.4		1	7							8	●			
12	762.79	24.6	22.9	25.5	21.0	T	9.1	4.3		2	4	2						8	○			
13	762.72	24.8	23.3	27.0	22.0		6.9	2.6		6	2							8	○			
14	762.67	25.4	23.7	28.0	21.5		3.0	1.9		8								8	○			
15	761.99	25.5	23.6	29.0	22.0		4.0	2.9		6	2							8	○			
16	761.04	25.6	24.1	29.0	22.0	T	4.3	2.0		8								8	○			
17	761.73	25.5	23.9	28.5	22.0		2.9	1.0		7	1							8	○			
18	761.67	25.1	23.3	29.0	22.0		4.0	1.6	1	5						2		8	○			
19	760.59	22.8	21.3	29.0	19.5		2.3	1.9	1	6						1		8	○			
20	761.87	23.5	21.6	28.5	19.5		2.8	1.4		6						2		8	○			
21	760.54	24.3	22.4	29.0	19.0		3.0	1.3		5		3						8	○			
22	759.04	26.3	23.8	31.0	19.0		4.3	1.0				8						8	○			
23	762.62	26.1	24.2	30.0	20.0		2.9	1.5		2	3	3						8	●			
24	765.17	23.6	21.8	26.0	20.0	T	6.5	3.0		8								8	○			
25	763.92	21.5	19.5	25.0	16.5		6.4	2.5		8								8	○			
26	761.11	22.1	20.6	25.0	18.0		9.3	3.8		8								8	●			
27	761.79	24.1	23.6	26.0	19.0	7.3	10.0	4.4		4	4							8	●			
28	762.54	25.1	24.6	28.0	22.0	14.0	8.4	1.4		1	4	3						8	○			
29	763.67	25.4	24.4	28.0	23.0	56.0	8.0	1.4		1	3	4						8	●			
30	762.49	24.3	23.1	26.5	22.0	5.5	8.4	1.5		5	3							8	○			
31	763.49	23.9	22.8	26.0	21.0	2.6	8.3	3.1		6	2							8	●			
Totals or Means	761.20	25.4	23.9	29.0	21.6	148.0	5.6	2.4	3	116	48	74	2			5		248				

觀測時間 Time of Observation 3, 6, 9 12, 15, 18, 21, 24 hrs 120° E. M T
 氣壓儀器差 Barometric Instrument Error + 0.6 mm

中華民國二十二年十月份 October, 1933.

北海 Pakhoi Custom Station. 北緯 Lat. 21°28' N.; 東經 Long. 109°05' E.; 高度 Altitude 4.3 M.

日期 Days of the Month	氣壓 Pressure	溫度 Temperature				雨量 Rain-fall	雲量 Clou- diness	風力 Wind Force	風向 Wind Direction										雜項 Miscellaneous Informations
	mm	乾球 Dry	濕球 Wet	最高 Max.	最低 Min.	總數 Sum	平均 Mean	B. S.	北	東北	東	東南	南	西南	西	西北	靜	總 數 Total Numbers	
									N	NE	E	SE	S	SW	W	NW	Calm		
1	760.95	29.3	26.5	32.0	25.0		5.3	3.5	2	1		1						4	○
2	754.21	25.8	24.8	28.0	24.0	8.1	10.0	4.0	2	2								4	●
3	757.54	28.8	26.3	31.0	24.0	1.8	9.5	3.3			1	3						4	◎
4	759.52	29.8	27.5	32.0	25.0		8.3	2.5				4						4	◎
5	761.52	28.5	26.5	32.0	25.0	0.6	7.0	2.0				4						4	●
6	760.99	29.0	26.5	32.0	25.0		3.5	2.5				4						4	○
7	760.49	29.3	26.3	32.0	24.0		6.5	1.5				4						4	○
8	-	30.5	28.0	32.0	-		3.5	3.0		1			1					2	○
9	762.84	27.5	24.8	32.0	24.0		8.3	3.5	1	2	1							4	◎
10	763.57	27.5	24.5	31.0	22.0	9.7	6.3	3.3		3		1						4	●
11	764.41	24.5	22.8	28.0	22.0		6.0	4.8	4									4	○
12	763.37	22.0	19.0	26.0	17.0		7.8	6.0	4									4	○
13	764.58	22.8	19.5	27.0	17.0		3.8	4.8	3							1		4	○
14	764.06	23.8	23.0	29.0	19.0		3.5	3.8	3							1		4	○
15	763.44	24.5	22.0	28.0	21.0		4.0	4.0	4									4	○
16	-	24.7	21.7	28.0	-		1.3	3.3	3									3	○
17	762.01	26.0	23.0	29.0	20.0		3.3	3.5	1	1				1	1			4	○
18	763.01	24.3	23.5	29.0	21.0		6.0	4.0	3							1		4	○
19	761.66	23.8	21.0	27.0	20.0		1.0	4.0	4									4	○
20	761.66	23.5	19.5	28.0	16.0		1.8	3.0	3			1						4	○
21	760.31	25.0	22.3	29.0	19.0		0.5	1.8			3	1						4	○
22	759.77	27.8	25.0	31.0	24.0		6.8	2.8		1		3						4	○
23	763.17	27.0	23.5	31.0	22.0		5.3	3.3	1	1	1	1						4	○
24	766.82	19.0	16.8	22.0	16.0		6.8	6.0	4									4	○
25	765.87	19.3	16.8	22.0	15.0		3.3	5.3	4									4	○
26	763.03	21.0	18.5	26.0	16.0		7.0	3.8	3							1		4	○
27	764.26	22.5	20.0	24.0	18.0		8.8	4.0	3	1								4	◎
28	764.58	21.5	21.0	22.0	19.0	2.0	10.0	3.5	4									4	●
29	763.78	19.5	18.8	20.0	18.0	83.0	10.0	3.5	4									4	●
30	763.41	20.0	18.5	22.0	17.0	3.0	9.5	3.8	4									4	◎
31	763.46	23.3	20.3	27.0	19.0		8.5	3.5	3	1								4	◎
Totals or Means	762.42	24.9	22.5	28.0	20.5	108.2	5.9	3.6	67	14	6	27		1	1	5		121	

觀測時間 Time of Observation 6, 9, 12, 15 hrs 105° E M T
 氣壓儀器差 Barometric Instrument Error - 0.2 mm.

中華民國二十二年十月份 October, 1933.

龍州 Lungchow Custom Station. 北緯 Lat. 22°22'N.; 東經 Long. 106°45'E.; 高度 Altitude 266 1M?

日期 Days of the Month	氣壓 Pressure mm	溫度 Temperature °C				雨量 Rain-fall mm	雲量 Clou- diness 0-10	風力 Wind Force B. S.	風向 Wind Direction										雜項 Miscellaneous Informations
		9 A.M.	乾球 Dry	濕球 Wet	最高 Max.				最低 Min.	總數 Sum	平均 Mean	北	東北	東	東南	南	西南	西	
	N					NE	E	SE				S	SW	W	NW	Calm			
1	749.86	30.6	26.7	35.0	23.0		8.8	1.0			2	2		1				5	☉
2	747.71	25.6	23.9	28.0	22.5	0.8	10.0	2.2	5									5	●
3	745.65	24.7	23.9	27.0	24.0	70.4	10.0	1.8		2	3							5	●
4	748.18	26.8	25.4	32.0	23.0	11.0	9.0	1.0		2					1	2		5	●
5	751.91	28.4	26.4	33.0	23.0	3.4	8.0	1.2			3	2						5	☉
6	751.17	28.8	26.2	33.0	26.5		5.0	0.8				3		1			1	5	●
7	750.71	27.4	25.9	32.0	24.0		9.6	0.8		2						2	1	5	☉
8	752.51	27.7	25.2	32.0	23.0	2.3	9.8	0.4		1	1						3	5	●
9	754.33	27.0	24.0	31.5	22.5		5.4	1.2			5							5	●
10	754.45	27.3	24.4	30.5	22.0		8.8	1.2		4	1							5	☉
11	755.83	25.4	22.3	29.0	20.0		7.0	2.0	1	3	1							5	●
12	756.98	22.1	19.2	25.0	18.5		9.0	2.0	4	1								5	☉
13	755.18	23.5	20.5	28.0	18.5		3.0	1.2		4							1	5	●
14	755.70	23.6	20.4	27.5	16.5		8.2	1.0	1	1	3							5	☉
15	754.98	22.9	20.5	27.0	19.0		10.0	1.6	4		1							5	☉
16	753.66	23.5	20.6	28.0	19.0		4.6	1.0		1		1		3				5	●
17	753.52	24.6	21.7	29.5	16.5		5.6	0.2						1			4	5	●
18	755.78	24.1	20.1	29.0	19.5		7.8	1.2	5									5	●
19	752.80	24.2	19.4	30.0	17.5		0.8	1.2	4	1								5	○
20	752.64	23.2	19.3	29.0	12.0		0.0	1.0		2	2	1						5	○
21	750.06	25.5	21.5	29.0	14.0		5.4	1.0			1		3	1				5	●
22	749.07	24.2	22.8	27.0	21.5		10.0	0.0									5	5	☉
23	753.55	23.9	21.5	29.0	20.5		10.0	0.8	3			1					1	5	☉
24	759.88	19.5	14.0	21.5	17.5		10.0	1.6	1	3						1		5	☉
25	756.35	20.6	17.6	25.5	15.0		3.2	1.4	1	2		1	1					5	●
26	754.28	22.6	19.5	27.0	16.5		4.4	0.4								2	3	5	●
27	755.18	20.4	19.1	23.5	16.0		10.0	1.0	1					3			1	5	●
28	756.36	20.8	20.2	22.0	18.0	4.7	10.0	0.8	1	3							1	5	●
29	755.30	21.9	20.4	23.0	19.0	7.9	10.0	1.2			5							5	●
30	755.23	20.6	19.1	23.0	16.5	1.7	10.0	1.2			5							5	●
31	754.74	21.4	19.8	24.5	18.0	1.9	8.6	1.2	3		2							5	●
Totals or Means	753.33	24.3	21.7	28.1	19.5	104.1	7.5	1.1	34	32	25	11	4	6	5	7	21	155	

觀測時間 Time of Observation 9, 12, 15, 18, 21, hrs 1050 E. M. T
 氣壓儀器差 Barometric Instrument Error - 0.1 mm.

中華民國二十二年十月份 October, 1933.

遮浪角 Chilang Point Custom Station. 北緯 Lat. 22°40' N.; 東經 Long. 115°40' E.; 高度 Altitude 27.7 M.

日期 Days of the Month	氣壓 Pressure mm	溫度 Temperature °C				雨量 Rain- fall mm	雲量 Clou- diness 0-10/ 平均 Mean	風力 Wind Force B. S.	風向 Wind Direction										雜項 Miscellaneous Informations		
		9 A.M.	乾燥 Dry	濕球 Wet	最高 Max.				最低 Min.	總數 Sum	北 N	東北 NE	東 E	東南 SE	南 S	西南 SW	西 W	西北 NW		靜 Calm	總 數 Total Numbers
1	757.76	26.4	23.9	29.0	25.0		8.1	4.6		7	1							8	☉ ☰		
2	758.96	26.3	24.8	28.0	24.0	10.4	9.0	4.4		2	6							8	● ☰ P		
3	759.29	26.0	24.3	27.5	24.5	68.1	8.1	5.0		5	3							8	● ☰		
4	760.24	26.3	24.5	28.5	24.5	4.8	6.4	3.4		3	5							8	● ☰		
5	760.84	27.1	25.0	29.5	24.0		6.0	2.0		3	3	2						8	● ☰		
6	760.14	27.6	25.4	31.5	26.0		2.8	1.8		3	1		3	1				8	○		
7	759.22	28.1	25.1	30.5	25.5		3.6	1.5					1	4	2	1		8	●		
8	760.42	27.6	25.1	30.5	26.0		6.6	2.5		2	5					1		8	●		
9	762.22	26.6	23.0	29.5	24.5	0.1	5.1	4.8		5	3							8	●		
10	763.17	25.2	20.9	27.0	23.5		4.5	4.8		3	5							8	●		
11	763.62	24.8	20.3	27.5	23.0		4.6	4.1		5	3							8	● ☰		
12	763.15	24.4	20.8	28.0	22.0		7.1	4.0	1	3	4							8	● ☰		
13	761.89	24.4	21.0	28.0	22.0		3.9	3.5	1	4	3							8	●		
14	759.77	24.8	21.8	29.0	21.0		6.1	2.9	1	3	3	1						8	●		
15	760.02	25.1	21.6	29.5	22.0		8.3	3.0	3	1	4							8	● ☰		
16	759.89	24.6	20.4	28.5	22.5		4.6	3.0		3	4	1						8	●		
17	760.41	23.3	18.6	26.5	21.0		2.8	2.0		3	1	4						8	○		
18	758.23	23.9	18.3	28.5	21.0		4.4	2.3	4	1						3		8	●		
19	755.53	23.9	17.4	27.5	20.5		3.8	4.0	7	1								8	●		
20	758.59	23.1	16.8	28.5	19.5		3.3	2.6	3	1	1	3						8	●		
21	759.80	23.2	19.6	28.5	19.5		2.6	2.5	1	2	2	3						8	○		
22	759.79	24.2	21.6	28.5	21.0		4.1	1.8	1	2	2	2	1					8	●		
23	762.69	23.6	21.3	26.0	21.5		4.6	3.5	1	3	4							8	●		
24	764.64	22.1	17.9	24.0	19.0		5.4	3.4	7	1								8	●		
25	761.96	21.4	18.3	24.0	18.0		7.5	3.6	2	2	4							8	●		
26	761.04	22.3	19.6	23.5	20.5		8.3	4.1		4	4							8	● ☰		
27	762.47	23.4	20.8	25.5	21.5		8.9	4.9		4	4							8	● ☰		
28	764.21	23.4	21.4	24.5	22.5		9.1	3.4		2	6							8	● ☰		
29	762.25	23.7	21.6	26.0	22.5		7.9	3.1		2	6							8	●		
30	761.37	22.2	20.4	24.0	21.5		9.1	3.3	1	4	3							8	● ☰		
31	761.74	22.2	20.1	24.5	19.5		7.9	4.1		4	4							8	● ☰		
Totals or Means	760.82	24.6	21.3	27.4	22.2	83.4	6.0	3.4	33	88	94	16	5	5	2	5		248			

觀測時間 Time of Observation 3, 6, 9, 12, 15, 18, 21, 24 hrs A. T
 氣壓儀器差 Barometric Instrument Error - 0.4 mm.

中華民國二十二年十月份 October, 1933.

石碑山Breaker Point Custom Station. 北緯Lat. 22°56'N.; 東經Long. 116°30'E.; 高度Altitude 17.1M.

日期 Days of the Month	氣壓 Pressure mm	溫度 Temperature °C				雨量 Rain- fall mm	雲量 Clou- diness 0-10	風力 Wind Force B. S.	風向 Wind Direction								雜項 Miscellaneous Informations		
		乾球 Dry	濕球 Wet	最高 Max.	最低 Min.				北 N	東北 NE	東 E	東南 SE	南 S	西南 SW	西 W	西北 NW		靜 Calm	總 次 數 Total Numbers
1	759.36	26.5	25.1	29.0	21.5		6.5	4.4		7	1							8	●
2	760.20	25.9	25.3	27.0	24.0	13.5	8.3	4.0		6	2							8	● III
3	759.44	26.3	24.9	27.5	24.5	16.2	6.3	4.6		6	2							8	●
4	760.84	26.3	25.0	28.0	25.0		5.5	2.9		6	2							8	●
5	761.68	26.8	25.5	28.5	25.0		3.5	2.1		3	5							8	●
6	760.92	27.3	25.6	29.5	24.5		2.4	1.8	2	2			4					8	○
7	759.98	27.1	25.1	29.0	25.0		0.5	1.1					5	1	2			8	⊙ A
8	759.45	27.3	25.0	29.0	25.0		4.1	3.3	1	5	1				1			8	●
9	763.14	26.0	22.9	28.0	23.5		3.5	6.1		8								8	● ∞
10	762.97	24.8	20.2	26.5	20.0		1.9	6.1		8								8	○ ∞
11	764.19	24.4	19.9	26.5	22.5		2.5	5.3		7	1							8	○ ∞
12	763.01	23.9	20.0	26.0	21.0		2.8	4.8		7	1							8	○
13	763.15	23.9	20.6	27.0	20.0		1.0	4.0	1	7								8	○
14	762.39	24.6	21.2	27.0	22.0		0.9	3.8		8								8	○
15	761.89	24.9	21.6	27.5	22.5		5.4	3.5	1	7								8	●
16	759.41	23.4	19.7	25.5	22.0		3.6	4.4		8								8	●
17	761.27	22.9	18.2	25.5	18.5		1.3	2.8	1	5	2							8	○
18	758.86	23.3	17.6	27.0	17.5		2.0	2.4	8									8	○
19	755.86	23.4	16.8	23.5	20.0		0.8	3.6	8									8	○
20	759.74	21.9	16.4	26.0	17.5		0.3	2.3	2	3	3							8	○
21	760.64	22.4	18.8	25.0	18.0		0.8	2.1	1	4	3							8	○
22	760.54	22.9	20.1	25.0	19.5		1.3	2.4	3	2	3							8	○ A
23	764.01	23.2	20.8	25.5	20.0		1.9	3.4		6	2							8	○ A
24	765.52	21.6	18.6	23.5	19.0		3.8	3.8		8								8	● ∞
25	762.86	20.8	17.8	23.0	16.0		5.3	4.4	1	7								8	● ∞
26	761.74	22.2	19.2	23.5	20.0		6.4	5.6		8								8	● ∞
27	763.57	23.4	20.6	25.5	21.5		5.3	5.5		7	1							8	● ∞
28	764.99	23.6	21.5	26.0	21.5		5.0	3.4		7	1							8	●
29	763.19	23.7	21.6	26.0	20.5		5.9	3.1		5	3							8	●
30	762.31	22.6	20.4	23.5	21.0		6.3	4.8		6	2							8	● ∞
31	763.07	22.0	19.9	23.0	20.0		6.4	5.8		5	3							8	● ∞
Totals or Means	761.62	24.2	21.2	26.4	21.2	29.7	3.6	3.8	3.8	29	168	38	4	5	1	3		248	

觀測時間 Time of Observation 3, 6, 9, 12, 15, 18, 21, 24 hrs A. T
 氣壓儀器差 Barometric Instrument Error - 0.5 mm

中華民國二十二年十月份 October, 1933.

三水 Samshui Custom Station. 北緯Lat. 23°06'N.; 東經Long. 112°54'E.; 高度Altitude 9.1 M.

日期 Days of the Month	氣壓 Pressure mm.	溫度 Temperature °C				雨量 Rain- fall mm.	雲量 Clou- diness 0-10	風力 Wind Force B. S.	風向 Wind Direction										雜項 Miscellaneous Information		
		乾球 Dry	濕球 Wet	最高 Max.	最低 Min.				總數 Sum	平均 Mean	北 N	東北 NE	東 E	東南 SE	南 S	西南 SW	西 W	西北 NW		靜 Calm	總 數 Total Numbers
1	755.19	26.8	26.8	31.0	23.5		7.4	1.9	4	4								8	●		
2	755.02	26.4	26.1	30.0	25.0	T	9.6	2.8		8								8	●		
3	756.32	26.4	26.1	29.5	24.0	13.0	10.0	2.4		2	2	4						8	●		
4	754.84	25.5	25.4	28.0	24.0	2.0	9.1	1.4				3		5				8	●		
5	758.12	27.1	26.8	32.0	23.0	1.1	4.8	1.6		3		2	1	2				8	●		
6	757.36	26.7	26.4	30.0	24.0		7.1	1.6			2	6						8	●		
7	756.86	27.9	27.6	32.5	24.0	2.4	5.4	1.1				3		5				8	●		
8	758.20	25.6	25.4	29.0	23.5	2.4	6.5	1.9	7					1				8	●		
9	760.71	23.4	23.4	26.5	21.0	19.4	8.1	1.9	8									8	●		
10	760.95	23.6	23.4	27.0	21.5		5.9	1.9	8									8	●		
11	761.74	22.1	21.4	26.0	19.0		7.5	2.6	8									8	●		
12	761.78	21.0	19.4	25.0	19.0		4.9	2.8	8									8	●		
13	761.24	20.9	19.6	26.0	18.0		4.5	1.9	8									8	●		
14	760.31	22.4	20.8	27.0	19.0		3.6	1.9	8									8	●		
15	758.86	23.2	21.9	27.0	20.0		3.9	1.9	8									8	●		
16	758.06	23.4	22.6	27.5	19.0		6.9	1.3	8									8	●		
17	757.69	23.2	22.0	28.0	19.0		5.0	1.6	8									8	●		
18	757.66	21.6	21.2	26.0	18.0		4.6	1.8	6									8	●		
19	755.76	20.9	20.3	28.0	17.0		4.3	1.8	8									8	●		
20	757.58	19.9	19.4	26.0	14.5		4.4	1.1	6				2					8	●		
21	757.08	20.7	19.9	28.0	14.5		5.6	1.5				3	1	4				8	●		
22	757.46	23.4	23.0	30.0	18.0		2.4	1.1				8						8	●		
23	759.87	22.4	20.2	27.0	18.0		5.4	2.5	8									8	●		
24	763.71	18.1	14.7	23.0	13.5		4.0	2.5	8									8	●		
25	762.96	17.6	14.6	24.0	12.5		1.8	2.0	8									8	●		
26	759.65	20.3	17.0	26.0	14.5		4.4	1.4	8									8	●		
27	759.46	21.6	18.9	25.0	19.0		9.0	1.0	8									8	●		
28	761.86	21.5	19.6	26.0	19.0	1.3	9.9	1.0	8									8	●		
29	761.76	21.2	19.4	25.0	18.0		8.3	1.4	8									8	●		
30	760.11	20.2	18.3	23.0	17.0		8.3	2.8	8									8	●		
31	760.08	21.4	19.7	25.0	17.0	T	6.8	1.8	8									8	●		
Totals or Means	758.97	22.8	21.7	27.2	19.3	41.6	6.1	1.8	177	17	4	29	1	16	4			248			

觀測時間 Time of Observation 3, 6, 9, 12, 15, 18, 21, 24 hrs 120° E M T
 氣壓儀器差 Barometric Instrument Error - 0.5 mm.

中華民國二十二年十月份 October, 1933.

廣州 Canton Custom Station. 北緯Lat. 23°06'N.; 東經Long. 113°18'E.; 高度Altitude 8.8 M

日期 Days of the Month	氣壓 Pressure	溫度 Temperature				雨量 Rain- fall	雲量 Clou- diness	風力 Wind Force	風向 Wind Direction								雜項 Miscellaneous Informations		
	mm	°C				mm	0-10		B. S.	北	東北	東	東南	南	西南	西		西北	靜
	9 A.M.	乾球 Dry	濕球 Wet	最高 Max.	最低 Min.	總數 Sum	平均 Mean	N		NE	E	SE	S	SW	W	NW		Calm	
1	760.14	27.6	23.8	32.0	23.5		7.5	2.3	1	4	3							8	●
2	759.63	27.0	24.5	30.0	25.0		9.1	2.4		1	5	2						8	◎
3	760.78	26.6	24.6	30.0	24.0	0.1	9.8	2.1			6	1					1	8	●
4	761.54	27.1	24.8	30.0	24.0	1.4	9.9	2.3			4	3	1					8	●
5	762.52	27.6	24.8	32.0	23.5		5.8	1.3		1	3	3	1					8	●
6	761.72	27.1	25.1	31.0	24.5		6.8	1.4		2	2	2	1	1				8	●
7	761.42	28.2	25.6	33.0	24.5	0.1	4.3	0.8						4		2	2	8	●
8	762.42	26.5	23.4	30.5	23.0		8.4	3.0	6	1						1		8	●
9	765.24	23.5	21.4	27.0	21.0	2.8	8.0	3.4	7	1								8	◎
10	765.67	24.5	20.7	27.0	21.0		7.5	3.0	6	2								8	●
11	766.39	22.8	18.9	27.0	20.0		7.0	4.4	7	1								8	●
12	766.05	22.6	18.3	27.0	19.5		4.3	4.4	8									8	●
13	765.92	22.4	18.4	28.0	18.0		3.5	3.9	8									8	●
14	764.44	23.9	19.2	29.0	20.0		7.0	3.8	8									8	●
15	763.21	24.2	19.5	29.0	21.0		6.4	4.5	7	1								8	●
16	762.41	24.2	19.1	29.0	20.0		5.5	3.4	7	1								8	●
17	762.51	24.0	18.1	29.0	20.0		1.9	2.5	6	2								8	○
18	762.27	22.4	17.3	27.0	19.0		1.5	4.4	7	1								8	○
19	760.34	22.1	16.2	28.0	18.0		0.0	3.6	8									8	○
20	761.86	21.0	15.8	28.0	15.5		0.0	2.1	4	1							3	8	○
21	761.50	21.6	18.3	28.0	15.0		1.5	0.9	2	1	3		1				1	8	○
22	761.21	24.4	20.4	30.5	19.0		2.1	1.0	1	5	1						1	8	○
23	764.09	24.1	19.6	30.0	19.5		3.6	2.9	4	2							2	8	●
24	767.54	19.3	14.3	24.0	16.0		4.8	5.1	8									8	●
25	765.59	19.4	15.4	25.5	14.0		0.8	4.1	8									8	○
26	763.38	22.2	16.7	28.0	17.0		7.9	2.1	4	2	1						1	8	●
27	763.91	22.6	19.1	24.5	21.5	T	10.0	2.0	5	2	1							8	◎
28	765.99	23.1	19.8	26.0	21.0	T	10.0	2.0	4	3					1			8	◎
29	764.41	22.9	20.2	28.0	20.5		9.8	3.4	8									8	◎
30	763.54	21.4	17.8	25.5	19.0		10.0	4.0	7	1								8	◎
31	763.64	23.1	19.2	28.0	20.0		9.8	2.6	5	3								8	◎
Totals or Means	763.27	23.9	19.9	28.4	20.2	4.4	6.0	2.9	139	37	32	16	3	6	4	11		243	

觀測時間 Time of Observation: 3, 6, 9, 12, 15, 18, 21, 24 hrs. 120° E. M. T.
 氣壓儀器差 Barometric Instrument Error Nil

中華民國二十二年十月份 October, 1933.

東滬島 Lamocks Custom Station. 北緯 Lat. 23°16' N.; 東經 Long. 117°17' E.; 高度 Altitude 58.2 M.

日期 Days of the Month	氣壓 Pressure	溫度 Temperature				雨量 Rain-fall	雲量 Cloudiness	風力 Wind Force	風向 Wind Direction										雜項 Miscellaneous Informations
	mm	°C				mm	0-10	B. S.	北	東北	東	東南	南	西南	西	西北	靜	總數 Total Numbers	
		9 A.M.	乾球 Dry	濕球 Wet	最高 Max.				最低 Min.	總數 Sum	平均 Mean	N	NE	E	SE	S	SW		
1	751.69	26.1	24.6	28.5	24.0		7.9	4.3		7	1						8	☉ ☉ ☉	
2	752.99	25.9	24.9	27.0	25.0	T	8.8	4.1		5	3						8	☉ ☉ ☉	
3	752.79	26.0	24.7	27.5	25.0	T	8.0	4.6		7	1						8	☉ ☉ ☉	
4	752.99	26.1	24.7	28.5	24.5		7.9	3.0		6	2						8	☉ ☉ ☉	
5	753.72	26.8	25.2	29.0	25.0		6.1	1.8		4	2	2					8	☉ ☉ ☉	
6	753.29	26.9	25.7	29.5	25.0		5.3	0.9	1			1	2	2		1	1	8	☉ ☉ ☉
7	752.26	27.1	25.8	29.0	25.5		3.3	1.0						6	1		1	8	☉ ☉ ☉
8	753.40	26.9	25.5	29.5	26.0		5.0	3.1		3	4						1	8	☉ ☉ ☉
9	755.16	25.0	23.5	26.5	24.0		7.5	5.8		8								8	☉ ☉ ☉
10	756.41	23.9	21.7	25.5	22.5		6.5	5.8		8								8	☉ ☉ ☉
11	756.27	23.6	21.3	25.5	22.0		6.9	4.8		8								8	☉ ☉ ☉
12	756.32	23.5	21.4	25.0	22.0		7.3	5.0		8								8	☉ ☉ ☉
13	755.37	23.9	21.9	26.0	22.0		4.3	5.0	1	7								8	☉ ☉ ☉
14	754.83	23.9	21.8	26.5	21.5		5.5	4.2	1	7								8	☉ ☉ ☉
15	753.83	24.1	21.2	26.5	22.5		6.3	5.5	1	7								8	☉ ☉ ☉
16	752.19	22.7	18.5	24.5	21.5		3.8	5.4		7	1							8	☉ ☉ ☉
17	753.60	22.5	18.0	25.0	20.0		5.0	4.0	1	6	1							8	☉ ☉ ☉
18	751.17	23.5	19.0	27.0	21.0		7.0	2.5	2	1				1	4			8	☉ ☉ ☉
19	749.55	23.1	19.3	28.0	20.0		4.3	2.5	2	2		1		1	2			8	☉ ☉ ☉
20	752.43	22.3	17.9	25.0	20.0		2.6	2.6	2	6								8	☉ ☉ ☉
21	753.17	22.4	18.8	25.0	20.5		2.6	2.5	1	6	1							8	☉ ☉ ☉
22	753.11	23.5	20.4	27.0	20.5		3.4	1.5		5		2	1					8	☉ ☉ ☉
23	756.13	22.9	20.6	25.0	20.5		4.4	4.0	2	4	2							8	☉ ☉ ☉
24	757.78	20.8	18.3	23.0	19.5		6.6	5.4	2	6								8	☉ ☉ ☉
25	755.84	20.8	17.9	23.0	18.5		7.9	5.5	1	7								8	☉ ☉ ☉
26	754.86	21.2	18.9	23.0	19.5		8.8	5.5	1	7								8	☉ ☉ ☉
27	756.76	22.6	20.2	25.0	20.5		8.6	5.3		7	1							8	☉ ☉ ☉
28	757.96	23.1	20.5	25.5	21.5		6.3	3.8	1	6	1							8	☉ ☉ ☉
29	755.57	23.3	20.5	25.5	22.0		6.5	3.4		6	2							8	☉ ☉ ☉
30	754.91	21.3	19.4	22.5	20.0		7.6	5.3		7	1							8	☉ ☉ ☉
31	756.74	21.3	18.9	22.5	19.5		9.4	5.3		8								8	☉ ☉ ☉
Totals or Means	754.25	23.3	21.3	26.0	22.0	T	6.2	4.0	19	176	23	6	3	8	3	7	3	248	

觀測時間 Time of Observation 3, 6, 9, 12, 15, 18, 21, 24 hrs. A. T
 氣壓儀器差 Barometric Instrument Error + 0.2 mm.

中華民國二十二年十月份 October, 1933

汕頭 Swatow Custom Station. 北緯Lat. 23°21'N.; 東經Long. 116°40'E.; 高度Altitude 3.4M

日期 Days of the Month	氣壓 Pressure mm	溫度 Temperature °C				雨量 Rain-fall mm	雲量 Clou- diness 0-10	風力 Wind Force B. S.	風向 Wind Direction								雜項 Miscellaneous Informations				
		乾球 Dry	濕球 Wet	最高 Max.	最低 Min.				總數 Sum	平均 Mean	北 N	東北 NE	東 E	東南 SE	南 S	西南 SW		西 W	西北 NW	靜 Calm	總 次 數 Total Numbers
1	761.84	26.6	25.4	31.0	22.5		5.5	1.6	1	6	1							8	●		
2	761.64	26.4	25.2	28.0	25.0	4.3	8.4	1.9		7	1							8	●		
3	762.14	26.7	25.4	29.0	25.0	1.5	5.9	2.5		4	4							8	●		
4	761.74	26.6	25.8	29.5	24.5		3.4	1.4		3	3	2						8	●		
5	763.64	27.1	25.3	29.5	24.0		2.3	1.0		3	2	3						8	○		
6	762.52	27.8	25.5	32.0	24.5		2.5	1.0	1	1		1	3	1		1		8	○		
7	761.52	28.2	25.9	32.5	25.0		2.1	1.0					1	4	1	2		8	○		
8	762.22	27.1	26.6	30.0	25.0		2.8	2.6		3	3	1				1		8	○		
9	765.19	26.4	23.7	29.0	23.5		4.5	2.9		8								8	●		
10	766.14	24.1	23.7	29.5	21.0		2.6	2.8		6	2							8	○		
11	765.54	24.0	22.3	27.0	20.0		2.1	2.1	1	7								8	○		
12	764.39	24.1	21.1	28.5	19.5		3.6	1.4	1	6	1							8	●		
13	765.37	24.3	21.4	28.5	20.0		2.3	1.5	1	7								8	○		
14	764.57	24.3	22.1	28.5	19.0		2.0	1.4		6	2							8	○		
15	761.19	24.8	23.1	28.5	21.5		4.1	2.0	1	7								8	●		
16	762.39	22.9	20.8	26.5	21.0		5.1	2.1		6	2							8	●		
17	762.84	22.2	19.3	27.0	18.0		2.9	1.3	3	3	1	1						8	○		
18	760.41	24.0	21.6	29.5	19.0		2.3	1.1	1						1	6		8	○		
19	758.52	23.9	21.1	30.0	20.0		2.0	1.4	3							5		8	○		
20	761.81	21.5	18.5	26.0	17.0		2.0	1.1	3	1	3	1						8	○		
21	762.66	21.5	18.5	25.0	17.0		2.0	1.3	1	3	3	1						8	○		
22	761.91	22.9	20.8	29.0	18.0		2.3	1.1	2	1	1	1	1	2				8	○		
23	765.59	23.0	20.6	26.5	20.0		3.8	2.3	1	4	2	1						8	●		
24	767.24	21.1	18.6	25.0	18.0		2.9	1.3	2	4	1	1						8	○		
25	765.27	20.9	17.4	25.0	16.5		3.4	1.8	2	4	2							8	●		
26	764.06	22.4	18.7	25.0	19.0		7.9	1.9		7	1							8	●		
27	765.99	23.3	20.1	26.5	21.0		5.1	2.3		6	2							8	●		
28	766.67	23.6	20.9	28.5	20.0		4.9	1.0	1	3	3	1						8	●		
29	764.73	23.6	21.2	26.5	22.0		6.3	1.5		3	4	1						8	●		
30	764.21	22.0	19.6	26.0	20.0		6.8	2.3		8								8	●		
31	765.39	22.1	19.2	26.0	22.0		3.9	2.5		5	3							8	●		
Totals or Means	766.51	24.2	21.9	28.0	20.9	5.8	3.8	1.7	25	132	47	15	5	7	2	15		248			

觀測時間 Time of Observation 3, 6, 9 12, 15, 18, 21, 24 hrs 120° E. M T
 氣壓儀器差 Barometric Instrument Error - 0.2 mm.

中華民國二十二年十月份 October, 1933.

梧州 Wuchow Custom Station. 北緯 Lat. 23°38' N.; 東經 Long. 111°17' E.; 高度 Altitude 10.7 M

日期 Days of the Month	氣壓 Pressure mm	溫度 Temperature °C				雨量 Rain- fall mm	雲量 Clou- diness 0-10	風力 Wind Force B. S.	風向 Wind Direction								雜項 Miscellaneous Informations					
		9 A.M.	乾球 Dry	濕球 Wet	最高 Max.				最低 Min.	總數 Sum	平均 Mean	北 N	東 NE	東 E	東南 SE	南 S		西南 SW	西 W	西北 NW	靜 Calm	總 數 Total Numbers
1	759.52	28.4	25.0	32.0	24.0		6.9	1.8		1	4	2		1				8	●			
2	758.02	26.6	24.4	28.0	25.5	0.3	10.0	3.8	1	5	1	1						8	●			
3	759.30	26.3	24.7	28.0	25.0	6.7	7.9	3.4		5	3							8	●			
4	758.96	26.8	25.1	28.0	25.5	2.1	7.5	2.8		5	3							8	●			
5	761.64	27.8	25.2	31.0	25.0	1.3	7.0	3.3			8							8	●			
6	760.04	27.8	25.4	31.0	25.0		5.5	2.6	2	5	1							8	●			
7	760.08	28.5	25.4	32.0	25.5		4.6	2.5		3	4				1			8	●			
8	761.54	26.8	22.4	29.0	24.5		3.8	3.1	2	2						4		8	●			
9	763.84	24.6	20.9	26.5	22.0		9.1	3.3	1	2	4					1		8	●			
10	764.90	23.6	19.9	27.0	21.0		5.9	3.4		2	6							8	●			
11	765.64	22.4	18.1	26.0	19.0		6.0	4.4	5	2	1							8	●			
12	765.92	20.9	16.9	24.0	18.0		3.6	2.9	3	5								8	●			
13	764.90	22.4	18.3	26.0	18.5		2.9	3.0		5	2	1						8	●			
14	763.74	24.2	19.9	28.0	21.0		4.3	1.8	1	5	1	1						8	●			
15	762.41	23.9	20.4	27.0	21.0		5.9	1.9		7	1							8	●			
16	761.87	24.3	19.7	27.0	21.0		3.3	1.9		6		1				1		8	● ∞			
17	761.76	24.6	19.6	28.0	21.0		5.6	2.4	1	4	1	2						8	●			
18	762.10	23.8	18.4	27.0	21.0		5.5	2.0	2	4		2						8	●			
19	760.89	22.0	16.9	27.0	18.0		4.0	2.3	3	4						1		8	●			
20	761.63	20.3	16.3	26.0	15.5		1.1	2.4	1	4		3						8	● ∞			
21	760.30	20.3	16.9	26.0	14.5		1.6	2.3		5	2	1						8	● ≡ ∞			
22	759.90	24.2	21.1	28.0	19.0		6.8	1.9	1	4	2	1						8	●			
23	763.77	23.1	18.4	26.0	18.0		4.4	3.8	4	4								8	●			
24	768.40	18.4	13.5	21.5	15.0		1.5	3.5		5	1					2		8	●			
25	766.47	19.3	14.6	24.0	15.0		0.4	2.8	1	6				1				8	● ∞			
26	763.38	20.2	16.1	25.0	14.5		4.3	2.3		6		1			1			8	● ∞			
27	764.40	22.3	18.4	24.0	20.5		9.6	2.0	3	4						1		8	●			
28	766.17	21.3	18.7	23.0	20.0	1.2	9.8	2.5	2	6								8	● ∞			
29	765.19	19.7	16.6	21.0	18.5	2.0	9.3	2.3		8								8	●			
30	764.76	20.3	17.5	24.0	18.0		8.9	2.3	2	5	1							8	●			
31	764.33	21.4	18.7	24.5	18.5		7.1	2.3	1	6	1							8	●			
Totals or Means	762.77	23.4	19.8	26.6	20.3	13.6	5.6	2.7	34	132	51	17		2	2	10		248				

觀測時間 Time of Observation: 3, 6, 9, 12, 15, 18, 21, 24 hrs. 120° E. M. T.
 氣壓儀器差 Barometric Instrument Error ?

中華民國二十二年十月份 October, 1933.

東椋島 Chapel Island Custom Station. 北緯Lat. 24°10 N.; 東經Long. 118°30 E.; 高度Altitude 54.9 M.

日期 Days of the Month	氣壓 Pressure	溫度 Temperature				雨量 Rain-fall	雲量 Clou- diness	風力 Wind Force	風向 Wind Direction								雜項 Miscellaneous Informations	
	mm	°C				mm	0-10 平均 Mean	B. S.	北	東	東	南	西	西	西	南		總 數 Total Numbers
		9 A.M.	乾球 Dry	濕球 Wet	最高 Max.				最低 Min.	總數 Sum	N	NE	E	SE	S	SW		
1	753.11	25.9	23.4	29.0	21.0		7.4	3.5	1	5	2						8	●
2	753.11	25.7	23.9	28.0	23.5		8.9	4.4									8	●
3	753.27	25.3	23.1	27.0	22.5		8.1	4.8	1	7							8	●
4	753.51	25.5	22.9	28.0	22.0		7.3	3.6	2	6							8	●
5	753.79	27.0	24.6	31.0	22.5		6.5	2.6	1	1		5				1	8	● P
6	753.34	27.2	25.4	31.5	23.5		4.8	2.3				4	1			3	8	● P
7	752.24	27.5	25.7	31.5	24.0		4.8	2.0				4	1	3			8	●
8	753.72	26.2	23.9	28.5	23.5		6.6	4.5			8						8	●
9	756.55	23.9	20.6	26.0	21.0		8.5	6.3	1	7							8	●
10	757.63	22.6	18.8	24.5	18.0		7.9	6.4	3	5							8	●
11	757.06	22.9	18.8	25.0	17.5		6.8	5.8	2	6							8	●
12	757.66	22.8	18.8	24.0	18.0		8.8	5.4	2	6							8	●
13	756.26	22.8	18.9	24.5	18.0		8.6	5.4	1	7							8	●
14	755.25	23.1	19.8	25.0	17.5		7.6	5.5	2	6							8	●
15	753.55	23.1	20.2	24.5	20.0		8.0	6.0	1	7							8	● ∞
16	752.87	21.8	17.6	24.0	16.5		5.0	5.9	1	7							8	●
17	753.26	22.1	18.1	25.0	16.0		6.0	5.0	3	5							8	●
18	750.47	24.0	20.3	29.5	17.0		7.9	3.0	1	1						6	8	●
19	748.23	23.6	19.7	30.0	17.5		5.5	3.0		3	2	1				4	8	● P
20	752.70	21.6	17.4	24.5	16.0		4.0	3.8	2	6							8	●
21	753.59	21.4	18.4	24.0	17.0		3.9	3.4	3	4	1						8	● P
22	754.09	22.1	19.3	26.0	17.0		3.3	2.4	2	2		3				1	8	● P
23	756.51	21.4	19.0	23.5	18.5		5.1	5.4		8							8	● ∞
24	758.30	19.3	15.6	21.0	15.0		7.6	6.9	2	6							8	● ∞
25	756.03	19.3	15.7	21.0	13.5		7.6	6.5	1	7							8	●
26	755.36	20.1	17.3	22.0	16.0		8.8	6.0	2	6							8	●
27	757.54	21.9	19.1	23.5	17.5		8.3	5.4	2	6							8	●
28	757.86	22.7	20.3	25.0	18.5		7.4	4.1	4	4							8	●
29	755.91	22.1	20.1	24.0	19.5		7.3	4.1	1	7							8	●
30	755.74	20.0	17.9	21.0	18.0		8.0	5.8	1	7							8	●
31	756.90	20.5	18.1	22.5	16.5		9.1	5.6	1	7							8	●
Totals or Means	754.69	23.1	20.1	25.6	18.8	0.0	7.0	4.7	43	163	5	17	2	3		15	248	

觀測時間 Time of Observation 3, 6 9 12, 15 18, 21, 24 hrs A T

氣壓儀器差 Barometric Instrument Error -0.7 mm

中華民國二十二年十月份 October, 1933.

廈門 Amoy Custom Station. 北緯 Lat. 24°26'N.; 東經 Long. 118°04'E.; 高度 Altitude 4.9M.

日期 Days of the Month	氣壓 Pressure mm 9 A.M.	溫度 Temperature °C				雨量 Rain- fall mm 總數 Sum	雲量 Clou- diness 0-10 平均 Mean	風力 Wind Force B. S.	風向 Wind Direction											雜項 Miscellaneous Informations
		乾球 Dry	濕球 Wet	最高 Max.	最低 Min.				北 N	東北 NE	東 E	東南 SE	南 S	西南 SW	西 W	西北 NW	靜 Calm	總次數 Total Numbers		
1	761.87	26.9	24.5	29.0	23.0		5.1	2.5		1	2	2	1	1		1		8	○	
2	761.84	28.1	25.1	32.0	26.0		6.0	2.5		1	6	1						8	○	
3	762.64	27.6	24.6	30.0	25.0	0.3	8.3	2.1		2	6							8	●	
4	762.34	28.3	24.8	32.0	25.0		4.5	2.4		1	5	2						8	○	
5	762.94	27.9	25.5	30.0	26.0		2.0	2.1			2	2	3		1			8	○	
6	761.94	28.5	25.9	31.0	27.0		2.0	2.1				2	3	3				8	○	
7	760.62	29.4	26.9	35.0	27.0		2.0	2.0				3	3		1	1		8	○	
8	762.52	28.9	25.9	33.0	27.0		2.6	2.6		1	6	1						8	○	
9	765.14	26.0	22.1	30.0	24.0		7.0	3.5		3	5							8	○	
10	766.47	25.3	20.6	28.0	24.0		4.9	3.4		4	4							8	○	
11	760.48	24.6	20.5	29.0	22.0		3.3	2.9		4	4							8	○	
12	765.98	24.5	20.3	27.0	23.0		6.1	2.4		4	4							8	○	
13	764.98	24.8	20.4	28.0	23.0		9.0	3.1		4	4							8	○	
14	763.41	25.3	21.5	30.0	22.0		3.3	2.3		2	4	1			1			8	○	
15	761.59	25.0	21.6	29.0	23.0		6.8	2.9		4	4							8	○	
16	761.81	23.6	19.4	28.0	22.0		5.1	2.6		5	3							8	○	
17	761.96	23.6	19.1	29.0	20.0		2.0	2.6	1	5	2							8	○	
18	759.96	25.0	20.6	29.0	22.0		4.1	2.5		2				1	2	3		8	○	
19	756.66	24.3	20.4	29.0	21.0		2.0	2.1	1			3		1		3		8	○	
20	760.78	22.8	18.9	27.0	20.0		2.0	2.4		1		4			2	1		8	○	
21	761.88	22.9	19.3	27.0	20.0		2.0	2.5		2	3	4						8	○	
22	762.04	22.9	20.0	28.0	20.0		2.0	1.8						5	1	2		8	○	
23	764.82	22.8	20.0	26.0	20.0		5.0	2.3		4	3			1				8	○	
24	766.94	21.0	17.4	26.0	18.0		5.5	2.9	1	5		2						8	○	
25	764.87	21.8	17.8	27.0	18.0		4.9	3.4		4	4							8	○	
26	763.76	23.0	19.1	27.0	20.0		5.1	2.5		6	2							8	○	
27	765.82	24.3	20.6	28.0	22.0		6.3	2.4		6	2							8	○	
28	766.39	25.1	21.9	29.0	23.0		5.4	1.9		3	5							8	○	
29	764.59	25.0	21.6	29.0	21.0		7.8	2.3	1	3	4							8	○	
30	763.84	22.9	19.9	26.0	21.0		6.9	2.8		5	3							8	○	
31	764.94	23.5	20.3	27.0	20.0		3.6	2.5		7	1							8	○	
Totals or Means	762.29	25.0	21.5	28.9	22.4	0.3	4.6	2.5	4	89	87	27	10	12	7	11	1	248		

觀測時間 Time of Observation 3, 6, 9, 12, 15, 18, 21, 24 hrs 120° E M T
 氣壓儀器差 Barometric Instrument Error + 0.8 mm

中華民國二十二年十月份 October, 1933.

騰越 Tengyueh Custom Station. 北緯Lat.25°00'N.; 東經Long.98°40'E.; 高度Altitude 1633.7 M.

日期 Days of the Month	氣壓 Pressure mm	溫度 Temperature °C				雨量 Rain- fall mm	雲量 Clou- diness 0-10	風力 Wind Force B. S.	風向 Wind Direction										雜項 Miscellaneous Informations			
		9 A.M.	乾球 Dry	濕球 Wet	最高 Max.				最低 Min.	總數 Sum	平均 Mean	北 N	東北 NE	東 E	東南 SE	南 S	西南 SW	西 W		西北 NW	靜 Calm	總 數 Total Numbers
1	628.25	19.5	17.3	25.0	15.0		6.5	1.0					7				1	8	○			
2	626.95	19.8	17.4	26.0	15.5		4.4	0.8			1		1	1	1		4	8	○			
3	625.12	19.2	16.9	25.5	14.5		4.6	0.5	1				1		1		5	8	○			
4	626.10	18.3	16.1	25.0	13.5		5.3	0.5					3				5	8	○			
5	628.15	18.1	15.8	24.5	11.0	T	3.8	0.5					3				5	8	○			
6	628.05	19.1	16.9	25.5	15.0		5.5	0.9	1				2		1		4	8	○			
7	627.25	18.4	16.8	24.5	15.5		7.4	0.5					2		1		5	8	○			
8	627.95	16.9	16.4	18.5	15.5	26.1	10.0	0.1					1				7	8	●			
9	628.30	16.6	16.3	18.0	15.5	28.8	10.0	0.1							1		7	8	●			
10	630.25	16.9	16.3	20.5	14.5	30.2	8.1	0.3					2				6	8	●			
11	629.90	17.0	16.1	23.5	13.5	1.4	6.9	0.4			1		1				6	8	○			
12	629.50	17.2	16.1	23.0	13.5	4.9	6.4	0.9			1		4				3	8	●			
13	629.25	17.9	16.7	22.5	15.0	0.4	8.4	0.8	1	1			2		1		3	8	●			
14	628.75	18.8	17.1	23.5	15.0	1.5	6.4	0.3			1		1				6	8	●			
15	627.95	18.6	17.0	23.5	14.5		7.3	0.6					2	1	1		4	8	●			
16	626.65	18.1	17.1	22.5	16.0	2.2	8.3	0.8					6				2	8	●			
17	627.45	17.8	16.1	21.5	15.0	4.6	6.9	1.1					4	2			2	8	●			
18	629.05	17.9	16.1	23.5	12.5	T	5.3	0.9	1				5				2	8	○			
19	628.45	18.4	16.6	24.0	13.0		2.5	1.1			1		6		1			8	○			
20	627.35	17.9	15.8	23.5	14.0		4.8	1.1					3		3		2	8	○			
21	625.75	16.8	15.7	20.5	13.5	T	9.1	1.3					4	1	2		1	8	◎			
22	625.75	17.5	17.0	20.0	16.0	4.7	8.4	0.9					2		1		5	8	●			
23	628.25	16.3	15.6	19.5	15.5	1.9	8.9	0.4	2								6	8	●			
24	630.20	17.4	15.3	23.5	13.5	8.8	5.6	0.5					1	1			6	8	○			
25	629.26	17.3	15.9	22.0	12.0	T	5.3	0.8					3	1			4	8	○			
26	627.86	16.3	14.5	22.0	12.0	T	6.1	0.6			1		1		2		4	8	○			
27	629.36	16.1	14.2	23.0	9.5		0.5	0.6	1		1		2				4	8	○			
28	630.41	15.9	13.6	24.5	9.5		0.5	0.4			1		1	1			5	8	○			
29	629.45	16.4	13.7	23.5	11.0		2.0	0.9					4		1		3	8	○			
30	629.01	15.2	12.2	23.5	9.0		0.8	1.3			1		4	1		1	1	8	○			
31	629.46	14.0	11.3	23.0	7.5		0.9	1.1	1		1		2	1	3			8	○			
Totals or Means	628.24	17.5	15.8	22.9	13.4	115.5	5.7	0.7	8	1	10		80	10	20	1	118	248				

觀測時間 Time of Observation 3, 6, 9 12 15 18, 21, 24 hrs 105° E M T
 氣壓儀器差 Barometric Instrument Error +0.9 mm

中華民國二十二年十月份 October, 1933.

烏邱嶼 Ockseu Custom Station. 北緯 Lat. 25°00' N.; 東經 Long. 119°27' E.; 高度 Altitude 62.5 M.

日期 Days of the Month	氣壓 Pressure mm	溫度 Temperature °C				雨量 Rain-fall mm	雲量 Clou- diness 0-10	風力 Wind Force B. S.	風向 Wind Direction										雜項 Miscellaneous Informations		
		乾球 Dry	濕球 Wet	最高 Max.	最低 Min.				總數 Sum	平均 Mean	北 N	東北 NE	東 E	東南 SE	南 S	西南 SW	西 W	西北 NW		靜 Calm	總 數 Total Numbers
1	753.07	25.2	22.9	28.5	22.5		7.9	4.0		8							8	☉ ☉ ☉ ☉			
2	753.43	25.1	23.3	26.5	23.5		9.6	4.0		8							8	☉ ☉ ☉			
3	752.91	25.3	22.3	28.0	23.0	0.3	8.1	4.6		8							8	☉ ☉ ☉ ☉			
4	753.54	25.6	23.3	28.0	24.0		7.8	3.5		8							8	☉ ☉ ☉ ☉			
5	754.04	26.4	24.4	30.0	24.0		5.6	2.5	7	1							8	☉ ☉ ☉ ☉			
6	753.39	26.6	24.6	29.5	24.5		3.3	1.3	1	1			3			3	8	☉ ☉ ☉ ☉			
7	752.30	26.9	25.1	29.0	25.0		3.9	1.6		1			2	5			8	☉ ☉ ☉ ☉			
8	753.66	25.9	23.6	27.5	25.0		8.9	4.4		8							8	☉ ☉ ☉ ☉			
9	756.31	23.6	20.3	24.5	23.0		9.6	6.5		8							8	☉ ☉ ☉ ☉			
10	757.36	22.3	19.3	24.5	21.5		9.1	6.6		8							8	☉ ☉ ☉ ☉			
11	756.86	22.6	19.1	23.5	21.5		9.0	6.4		8							8	☉ ☉ ☉ ☉			
12	757.19	22.3	18.3	23.0	21.5		9.6	6.4		8							8	☉ ☉ ☉ ☉			
13	755.86	22.6	19.0	24.0	21.5		7.4	6.3		8							8	☉ ☉ ☉ ☉			
14	755.19	22.2	19.6	24.0	21.0		9.6	6.3		8							8	☉ ☉ ☉ ☉			
15	752.67	22.4	18.8	24.0	21.0		7.1	6.9		8							8	☉ ☉ ☉ ☉			
16	752.53	21.7	16.9	23.0	21.0		5.3	6.5		8							8	☉ ☉ ☉ ☉			
17	752.90	21.6	17.3	23.5	19.0		5.3	5.0	1	7							8	☉ ☉ ☉ ☉			
18	751.03	22.3	18.6	24.5	20.0		7.5	4.8	2	6							8	☉ ☉ ☉ ☉			
19	748.73	22.9	18.1	25.5	21.5		4.8	3.0	6	2							8	☉ ☉ ☉ ☉			
20	752.53	21.6	15.8	24.0	19.5		3.0	4.0	1	7							8	☉ ☉ ☉ ☉			
21	752.91	21.9	17.1	24.0	21.0		2.8	4.0		8							8	☉ ☉ ☉ ☉			
22	754.10	21.8	18.2	24.5	19.0		2.0	2.0	5			2			1		8	☉ ☉ ☉ ☉			
23	756.29	21.3	18.3	23.0	19.5		7.5	4.5		8							8	☉ ☉ ☉ ☉			
24	757.74	18.9	15.1	21.0	18.0		8.0	6.8		8							8	☉ ☉ ☉ ☉			
25	755.35	18.4	16.2	19.0	17.5		9.6	7.8	1	7							8	☉ ☉ ☉ ☉			
26	755.04	19.6	17.5	21.0	18.0		9.6	7.0		8							8	☉ ☉ ☉ ☉			
27	757.24	21.5	19.1	23.5	19.0		8.9	6.4		8							8	☉ ☉ ☉ ☉			
28	757.58	21.6	19.6	24.0	20.0		8.1	5.1		8							8	☉ ☉ ☉ ☉			
29	756.08	21.0	19.2	22.5	20.0		8.9	4.0		8							8	☉ ☉ ☉ ☉			
30	735.90	19.3	17.3	20.5	18.5		9.6	6.1		8							8	☉ ☉ ☉ ☉			
31	756.33	18.9	17.1	20.0	18.0		9.6	6.9		8							8	☉ ☉ ☉ ☉			
Totals or Means	754.52	22.6	19.6	24.5	21.0	0.3	7.3	5.0	11	218	3	2	2	8		1	3	248			

觀測時間 Time of Observation: 3, 6, 9, 12, 15, 18, 21, 24 hrs. A. T.
 氣壓儀器差 Barometric Instrument Error: - 0.2 mm.

中華民國二十二年十月份 October, 1933.

牛山島 Turnabout Custom Station. 北緯 Lat. 25°26'N.; 東經 Long. 119°56'E.; 高度 Altitude 64.9M.

日期 Days of the Month	氣壓 Pressure mm	溫度 Temperature °C				雨量 Rain fall mm	雲量 Clou- diness 0-10	風力 Wind Force B. S.	風向 Wind Direction										雜項 Miscellaneous Informations		
		乾球 Dry	濕球 Wet	最高 Max.	最低 Min.				總數 Sum	平均 Mean	北 N	東北 NE	東 E	東南 SE	南 S	西南 SW	西 W	西北 NW		靜 Calm	總 數 Total
1	755.13	23.9	23.1	25.5	22.0		9.6	4.3	3	5							8	☉ ☿ ☿ ☿			
2	755.25	24.6	23.6	25.5	23.0		8.8	3.5		8							8	☉ ☿ ☿ ☿ ☿			
3	757.01	25.0	23.5	27.0	23.0		8.4	3.3		8							8	☉ ☿ ☿ ☿			
4	756.51	25.2	23.9	26.5	23.5		7.5	3.0	2	6							8	☉ ☿ ☿ ☿			
5	756.39	25.8	25.0	27.5	24.5		7.4	1.8	1	6	1						8	☉ ☿ ☿ ☿			
6	756.09	26.2	24.8	29.0	24.0		3.6	1.0		4	1	2		1			8	☉ ☿ ☿ ☿			
7	754.19	26.8	25.3	30.0	24.5		4.1	1.1		1			1	6			8	☉ ☿ ☿ ☿			
8	756.96	24.9	23.5	26.0	24.0		6.9	3.8		6	2						8	☉ ☿ ☿ ☿ ☿			
9	760.01	25.1	21.2	24.0	22.5		8.6	5.9		8							8	☉ ☿ ☿ ☿			
10	761.06	21.9	20.1	23.0	20.0		8.0	5.0		7	1						8	☉ ☿ ☿ ☿			
11	760.57	22.0	19.8	22.5	20.0	0.4	7.9	5.0		8							8	☉ ☿ ☿ ☿			
12	760.80	22.1	20.1	22.5	21.0		9.1	4.8		8							8	☉ ☿ ☿ ☿			
13	759.16	22.3	20.4	23.0	21.5		8.1	4.9		8							8	☉ ☿ ☿ ☿			
14	757.96	22.0	20.6	23.0	21.0		8.5	4.2		8							8	☉ ☿ ☿ ☿ ☿			
15	756.56	22.3	20.6	23.0	21.6		7.8	5.0		8							8	☉ ☿ ☿ ☿			
16	756.28	21.0	18.8	21.0	20.0		6.3	5.0		7	1						8	☉ ☿ ☿ ☿			
17	755.94	21.3	19.1	22.0	19.5		6.4	4.3	2	6							8	☉ ☿ ☿ ☿			
18	752.80	22.1	20.3	23.5	20.5		8.6	4.5	4	4							8	☉ ☿ ☿ ☿			
19	750.70	21.9	18.8	24.0	20.0		5.8	3.4	1	6	1						8	☉ ☿ ☿ ☿			
20	754.76	21.1	16.8	22.0	20.0		3.0	3.0	1	5	2						5	☉ ☿ ☿ ☿			
21	755.98	21.2	18.2	23.0	20.5		3.4	2.6		4	4						8	☉ ☿ ☿ ☿			
22	756.14	21.4	19.7	26.0	19.0		3.1	1.8	1	2	3						8	☉ ☿ ☿ ☿			
23	759.68	20.6	19.3	22.5	19.5		7.9	4.1		8							8	☉ ☿ ☿ ☿ ☿			
24	762.11	18.8	17.0	20.0	18.5		7.3	5.5		8							8	☉ ☿ ☿ ☿ ☿			
25	759.33	18.3	17.3	19.0	17.5		9.1	5.0		8							8	☉ ☿ ☿ ☿ ☿			
26	756.93	19.8	18.9	20.5	18.0		9.4	4.9		8							8	☉ ☿ ☿ ☿ ☿			
27	760.72	20.8	20.0	22.0	19.5		8.8	4.1	1	7							8	☉ ☿ ☿ ☿ ☿			
28	766.82	20.8	20.3	21.5	19.5		9.4	3.8	2	6							8	☉ ☿ ☿ ☿ ☿			
29	758.90	20.1	19.6	20.5	19.0		9.4	3.1	1	7							8	☉ ☿ ☿ ☿ ☿			
30	759.35	18.9	18.2	19.5	17.5		9.4	3.9		8							8	☉ ☿ ☿ ☿ ☿			
31	759.63	18.1	17.8	19.5	17.5		9.4	4.9	2	6							8	☉ ☿ ☿ ☿ ☿			
Totals or Means	757.54	22.1	20.5	23.4	20.7	0.4	7.5	3.9	21	199	16	2	1	7		2	248				

觀測時間 Time of Observation: 3, 6, 9, 12, 15, 18, 21, 24 hrs. A. T.
氣壓儀器差 Barometric Instrument Error - 1.2 mm.

中華民國二十二年十月份 October, 1933.

東犬Middle Dog Custom Station. 北緯Lat.25°58'N.; 東經Long.119°59'E.; 高度Altitude59.1M.

日期 Days of the Month	氣壓 Pressure mm	溫度 Temperature °C				雨量 Rain- fall mm	雲量 Clou- diness 0-10	風力 Wind Force B. S.	風向 Wind Direction								雜項 Miscellaneous Informations					
		9 A.M.	乾球 Dry	濕球 Wet	最高 Max.				最低 Min.	總數 Sum	平均 Mean	北 N	東北 NE	東 E	東南 SE	南 S		西南 SW	西 W	西北 NW	靜 Calm	總 次 數 Total Numbers
1	752.79	23.6	22.1	24.5	21.5		9.4	4.3	3	5								8	☉ ☿ ☽			
2	753.33	24.1	22.6	25.5	22.5		8.9	4.3	2	6								8	☉ ☿ ☽			
3	754.19	24.1	22.3	26.0	22.5		8.9	3.8		8								8	☉ ☿ ☽			
4	753.83	24.8	22.8	26.0	23.5		7.1	3.0	2	6								8	☉ ☽			
5	753.31	25.3	24.3	27.0	24.0		7.0	2.4	2	6								8	☉ ☿ ☽ ☽			
6	752.61	25.6	24.2	27.0	24.0		4.4	2.3			4	1				3		8	☉ ☽ ☽			
7	751.49	26.1	24.5	28.0	24.0		4.5	2.0	1	2	4				1			8	☉ ☽ ☽			
8	754.81	24.1	22.4	25.5	23.5	0.8	9.0	4.8	1	7								8	☉ ☿ ☽ ☽			
9	757.13	22.4	18.9	23.5	21.0		9.1	5.8	1	7								8	☉ ☿			
10	759.28	21.5	18.1	23.0	20.0		8.0	5.8		8								8	☉ ☿ ☽			
11	758.98	21.7	17.6	22.5	20.5	0.2	7.0	4.9	1	7								8	☉ ☽			
12	758.88	21.6	17.9	22.0	20.5	T	9.1	5.0	2	6								8	☉			
13	757.58	21.8	18.3	22.5	20.5		8.5	5.4	2	6								8	☉			
14	755.81	21.6	18.6	23.0	20.5		8.6	5.6	3	5								8	☉ ☿ ☽			
15	755.18	21.6	17.9	22.5	21.0		7.9	6.0	4	4								8	☉ ☿ ☽			
16	754.16	20.6	15.8	22.0	19.5		3.0	5.4	2	6								8	☉			
17	753.82	20.9	16.9	22.0	19.0		6.1	5.0	4	4								8	☉			
18	751.16	22.0	18.7	23.0	20.5		8.5	5.1	6	2								8	☉ ☿ ☽			
19	747.77	21.8	17.2	24.0	18.5		5.9	4.0	4	3						1		8	☉			
20	752.32	21.0	15.9	22.0	20.0		2.4	3.5	3	6								8	☉			
21	753.60	20.9	16.4	23.0	19.5		2.4	3.0	6	2								8	☉			
22	753.38	20.8	18.6	23.5	18.0		2.3	2.3	1	1	3				1	2		8	☉ ☽			
23	757.74	19.9	17.5	21.0	18.0		7.4	5.3	1	7								8	☉ ☿ ☽ ☽			
24	760.83	18.0	13.8	19.0	17.0		6.9	6.0		8								8	☉ ☽			
25	758.11	17.8	15.8	18.5	16.5		9.4	5.8	3	5								8	☉ ☿ ☽ ☽			
26	757.15	19.0	16.8	20.5	17.5		9.4	5.1	4	4								8	☉ ☿ ☽			
27	753.96	20.1	17.9	21.5	18.5	T	8.1	5.0	4	4								8	☉ ☿ ☽			
28	759.20	20.5	18.9	22.0	20.0	0.1	8.1	4.6	4	4								8	☉ ☿ ☽			
29	756.60	19.7	18.4	21.0	18.0	0.1	9.4	4.0	4	4								8	☉ ☿ ☽			
30	757.87	17.9	16.2	18.5	17.5	3.1	9.4	4.9	3	5								8	☉ ☿ ☽			
31	758.55	17.9	15.9	18.5	17.0	T	9.4	5.6	3	5								8	☉ ☿ ☽			
Totals or Means	755.50	21.8	18.8	22.9	20.1	4.3	7.3	4.5	69	135	4	11	1		2	6		248				

觀測時間 Time of Observation: 3, 6, 9, 12, 15, 18, 21, 24 hrs. A. T.
 氣壓儀器差 Barometric Instrument Error + 0.7 mm.

中華民國二十二年十月份 October, 1933.

福州Pagoda Anchorage Custom Station. 北緯Lat.25°59'N.; 東經Long.119°27'E.; 高度Altitude19.8M.

日期 Days of the Month	氣壓 Pressure mm	溫度 Temperature °C				雨量 Rain-fall mm	雲量 Cloudiness 0-10	風力 Wind Force B. S.	風向 Wind Direction										雜項 Miscellaneous Information			
		9 A.M.	乾球 Dry	濕球 Wet	最高 Max.				最低 Min.	總數 Sum	平均 Mean	北 N	東北 NE	東 E	東南 SE	南 S	西南 SW	西 W		西北 NW	靜 Calm	總次數 Total Numbers
1	764.05	25.9	24.3	31.0	22.5		8.0	1.8		2	4		1			1		8	⊙			
2	764.47	24.9	23.8	27.0	23.0	T	10.0	2.9	1	2	5							8	●			
3	765.49	24.3	23.1	26.5	23.0	T	9.4	2.6	1	3					2	2		8	⊙			
4	764.77	25.2	23.8	28.0	23.0		3.1	2.3	3						2	3		8	●			
5	764.77	25.9	24.4	31.0	22.5		6.8	2.3	1	4						3		8	●			
6	763.59	26.3	25.1	32.0	22.0		1.0	1.5		4	2				2			8	○			
7	762.57	26.8	25.6	32.0	23.0		4.3	1.3		1	5		1	1				8	●			
8	765.97	24.3	23.4	26.0	22.0		9.6	3.4	1	7								8	⊙			
9	768.33	22.9	20.8	26.0	21.5	0.1	9.4	4.1		8								8	●			
10	770.19	21.9	19.7	26.0	18.0		7.4	4.1	3	5								8	●			
11	769.60	22.1	19.8	26.0	19.0		4.8	4.3		8								8	●			
12	769.44	21.9	19.9	24.5	20.0	T	9.8	4.5		7	1							8	⊙			
13	768.44	22.2	19.6	26.0	20.0		8.3	4.9		6	2							8	⊙			
14	766.84	22.6	20.4	25.5	19.0	T	9.8	4.1	3	5								8	⊙			
15	765.92	23.0	20.5	27.5	20.5		8.5	3.4		6	1					1		8	⊙			
16	765.37	21.2	18.1	25.5	18.5		1.0	4.8	1	4	2					1		8	○			
17	764.88	21.3	18.6	26.5	16.5		3.4	4.0		7	1							8	●			
18	762.21	22.2	20.2	25.0	17.0		6.9	3.5	3					3	1	1		8	●			
19	759.14	21.8	19.4	26.5	17.5		2.1	4.6	1		1	1		2		3		8	○			
20	763.49	19.8	17.6	26.5	15.5		0.0	2.6	2	2		1		1	1	1		8	○			
21	764.46	18.8	17.1	24.5	14.5		0.9	2.5			4				2	2		8	○			
22	764.08	20.1	18.9	28.0	14.0		0.0	1.9		1	2			1	4			8	○			
23	768.47	19.9	18.6	22.0	16.0		9.3	3.3		6	1				1			8	⊙			
24	771.00	18.4	16.1	22.0	16.5		3.8	3.6	2	4	1					1		8	●			
25	768.50	17.9	16.1	21.5	16.0		8.3	3.3	1	3	4							8	⊙			
26	767.62	19.9	17.9	23.0	16.5		8.5	3.5	2	6								8	⊙			
27	769.43	21.6	19.7	25.0	19.0	T	9.3	3.4		3	4	1						8	⊙			
28	769.67	21.8	20.3	24.0	20.0	T	10.0	2.3	2	1	1				4			8	⊙			
29	767.24	21.0	19.9	24.0	19.0	T	10.0	2.4	2	4				1	1			8	⊙			
30	767.62	18.1	17.4	20.0	16.5	2.1	10.0	3.1		5	1							8	●			
31	768.68	18.2	17.1	19.5	17.0	T	10.0	2.8	2	3	3							8	⊙			
Totals or Means	766.33	22.0	20.2	25.8	19.0	2.2	6.6	3.2	33	117	45	3	2	9	20	19		248				

觀測時間 Time of Observation 3, 6, 9, 12, 15, 18, 21, 24 hrs 12⁰⁰ E M T.
 氣壓儀器差 Barometric Instrument Error Nil

中華民國二十二年十月份 October, 1933.

東湧 Tung Yung Custom Station. 北緯 Lat. 26°33'N.; 東經 Long. 120°30'E.; 高度 Altitude 109.7 M.

日期 Days of the Month	氣壓 Pressure		溫度 Temperature				雨量 Rain-fall mm 總數 Sum	雲量 Clou- diness 0-10 平均 Mean	風力 Wind Force B. S.	風向 Wind Direction								雜項 Miscellaneous Informations		
	mm	9 A.M.	乾球 Dry	濕球 Wet	最高 Max.	最低 Min.				北 N	東北 NE	東 E	東南 SE	南 S	西南 SW	西 W	西北 NW		靜 Calm	總 數 Total Numbers
1	748.03		22.9	22.8	23.5	21.0	T	9.6	4.0	4	4						8	☉ ☽ ☽ P		
2	749.17		23.6	22.9	25.0	22.5		9.4	4.0	4	4						8	☉ ☽ ☽ P		
3	749.93		24.1	23.1	26.0	22.0		9.6	3.6	4	4						8	☉ ☽ ☽ P		
4	749.45		24.7	23.8	26.0	23.0		7.4	2.1	4	4						8	☉ ☽ ☽ P		
5	749.11		25.9	25.2	28.0	24.0		4.5	2.4	1	3	4					8	☉ ☽ ☽ P ∞		
6	748.07		26.3	25.4	30.0	24.0		3.3	2.0	1	2		5				8	☉ ☽ ☽ P ∞		
7	747.21		26.5	25.6	30.0	24.0		4.4	1.3		4		4				8	☉ ☽ ☽ P		
8	750.63		23.6	22.8	25.0	22.5		8.9	4.5	4	4						8	☉ ☽ ☽ P		
9	753.67		21.8	20.4	23.0	20.5		8.4	5.0	4	4						8	☉ ☽ ☽		
10	755.10		20.8	19.3	22.0	19.5		8.9	5.0	4	4						8	☉ ☽ ☽		
11	754.76		21.3	19.4	22.0	20.0	T	8.8	4.6	4	4						8	☉ ☽ ☽		
12	754.82		20.9	19.6	21.5	20.0		9.1	4.6	4	4						8	☉		
13	753.36		21.2	20.0	22.0	20.0		8.6	5.0	4	4						8	☉		
14	751.26		20.9	20.4	22.0	20.0		9.1	5.0	4	4						8	☉ ☽ ☽ P		
15	750.60		21.3	19.6	22.5	20.5		8.5	5.8	4	4						8	☉ ☽ ☽ P		
16	749.64		20.3	17.4	21.5	19.0		5.4	5.1	4	4						8	☉		
17	749.34		20.6	18.9	22.0	18.5		7.0	5.0	4	4						8	☉		
18	746.27		20.9	19.9	22.0	20.0		8.6	5.8	4	4						8	☉ ☽ ☽		
19	742.09		21.0	18.4	23.0	19.5		4.1	4.3	4	4						8	☉		
20	747.77		20.4	17.3	22.5	19.0		2.0	2.5	4	4						8	☉		
21	749.11		20.3	17.8	22.5	19.0		2.0	2.3	4	4						8	☉		
22	748.51		21.4	19.8	25.0	18.5		2.3	1.3	2	2		2		2		8	☉ P		
23	753.26		19.3	18.3	21.5	17.5		5.0	4.5	3	5						8	☉ ☽ ☽ ∞		
24	756.55		16.9	14.9	20.0	15.5		7.3	5.5	4	4						8	☉ ∞		
25	753.49		17.3	16.4	19.0	16.0		9.4	5.0	4	4						8	☉ ☽ ☽ ∞		
26	752.56		19.1	18.6	20.0	17.5		9.4	5.4	4	4						8	☉ ☽ ☽ ∞		
27	754.68		20.4	20.1	21.5	18.0		8.8	4.5	4	4						8	☉ ☽ ☽ ∞		
28	754.66		20.8	20.5	22.5	19.0		9.3	3.1	4	4						8	☉ ☽ ☽ P		
29	752.10		19.0	18.9	21.0	18.0	0.4	9.4	3.6	4	4						8	☉ ☽ ☽ P		
30	753.06		17.3	16.6	18.5	15.5	1.6	9.4	4.9	4	4						8	☉ ☽ ☽		
31	753.96		17.6	17.3	18.0	17.0		9.4	4.8	4	4						8	☉ ☽ ☽		
Totals or Means	751.04		21.2	20.0	22.9	19.7	2.0	7.3	4.1	111	120	4		11		2	248			

觀測時間 Time of Observation 3, 6, 9, 12, 15, 18, 21, 24 hrs 120° E. M. T
 氣壓儀器差 Barometric Instrument Error + 0.4 mm.

中華民國二十二年十月份 October, 1933.

溫州 Wenchow Custom Station. 北緯 Lat. 28°01' N.; 東經 Long. 120°38' E.; 高度 Altitude 4.3 M.

日期 Days of the Month	氣壓 Pressure mm	溫度 Temperature °C				雨量 Rainfall mm		雲量 Cloudiness 0-10 平均 Mean	風力 Wind Force B. S.	風向 Wind Direction								雜項 Miscellaneous Information		
		乾球 Dry	濕球 Wet	最高 Max.	最低 Min.	總數 Sum	平均 Mean			北 N	東北 NE	東 E	東南 SE	南 S	西南 SW	西 W	西北 NW		沙 Calm	總 數 Total Numbers
1	762.11	23.3	22.1	27.0	21.0		9.9	1.0			1	3					4	8	◎	
2	762.71	23.3	22.2	28.0	21.0	T	9.1	1.1				6				1	1	8	◎	
3	764.51	23.4	22.2	26.0	21.5		9.8	0.5			2	1					5	8	◎	
4	762.81	24.8	23.6	28.5	22.0		7.8	0.9			1	4					3	8	◎	
5	762.85	25.5	24.4	28.5	23.0	T	10.0	0.9				4				2	2	8	◎	
6	761.02	26.5	25.4	30.5	24.0	4.2	6.0	1.1				3	4				1	8	●	
7	760.20	26.7	25.6	31.5	24.5		7.9	1.3				4	2				2	8	●	
8	765.17	21.9	20.9	23.5	21.0	46.2	10.0	1.3			1	2				4	1	8	●	
9	763.28	21.4	19.3	23.5	19.5		8.9	1.8	1		4					3		8	◎	
10	769.67	20.4	18.8	23.5	17.0		7.0	1.5			1	3	1			3		8	◎	
11	768.03	20.8	18.9	25.0	17.0		6.4	0.8			2	1	1			1	3	8	◎	
12	768.97	21.1	19.1	25.0	18.0		7.1	0.8			1					5	2	8	◎	
13	767.77	21.3	19.1	24.5	18.0		7.0	1.4	1		2					3	2	8	◎	
14	766.07	20.4	18.8	23.0	18.0		9.8	2.1	1							7		8	◎	
15	765.47	20.9	18.8	24.5	19.0	T	6.5	2.5	1		2					5		8	◎	
16	764.34	19.5	17.3	23.0	17.0		2.4	2.0			1				1	5		8	◎	
17	764.13	20.0	17.5	24.5	15.0		6.6	2.0	1		1					5	1	8	◎	
18	761.44	20.6	18.3	24.0	17.0		9.1	3.5								8		8	◎	
19	757.50	20.4	17.8	23.0	18.5		2.6	5.9								8		8	◎	
20	761.04	19.5	17.6	23.0	17.0		2.1	2.1								8		8	◎	
21	762.39	18.1	16.7	23.5	14.0		1.6	1.0			1		2			3	2	8	◎	
22	761.76	19.6	18.6	24.5	14.0		4.0	1.1			1		4			2	1	8	◎	
23	767.55	17.1	16.1	18.5	16.0	4.2	10.0	2.0								8		8	●	
24	770.55	15.8	13.8	18.0	13.0		7.3	1.0								5	3	8	◎	
25	768.99	15.9	14.1	19.0	12.0		8.1	1.5	1			2				4	1	8	◎	
26	767.57	18.1	16.6	23.0	14.0	T	4.8	1.6			4		1			3		8	◎	
27	769.54	19.6	18.1	25.0	15.0		7.6	1.0			1		3			3	1	8	◎	
28	768.69	20.1	19.1	24.5	17.0		9.5	1.1				4				2	2	8	●	
29	765.77	19.0	18.6	21.5	17.5	11.4	10.0	0.9			1		4			2	1	8	●	
30	767.32	17.1	16.2	19.5	15.5	6.0	8.9	1.1			3		1			2	2	8	●	
31	768.50	17.2	16.1	20.0	14.5		9.1	0.8	1							3	4	8	◎	
Totals or Means	765.23	20.6	19.1	24.1	17.8	72.0	7.3	1.5	7		30	13	47			1	106	44	248	

觀測時間 Time of Observation 8, 9, 12, 15, 18, 21, 24 hrs. 120° E. M. T.
 氣壓儀器差 Barometric Instrument Error. - 0.4 mm.

中華民國二十二年十月份 October, 1933.

長沙 Changsha Custom Station. 北緯 Lat. 28°12' N.; 東經 Long. 112°47' E.; 高度 Altitude 600 M.

日期 Days of the Month	氣壓 Pressure	溫度 Temperature				雨量 Rain-fall	雲量 Clou- diness	風力 Wind Force	風向 Wind Direction										雜項 Miscellaneous Informations
	mm	°C				mm	0-10	B. S.	北	東北	東	東南	南	西南	西	西北	靜	總 次 數 Total Numbers	
		9 A.M.	乾球 Dry	濕球 Wet	最高 Max.				最低 Min.	總數 Sum	平均 Mean	N	NE	E	SE	S	SW		
1	761.64	13.9	18.0	21.0	18.0	0.3	8.3	3.0	4							4	8	●	
2	760.74	21.2	19.1	25.0	18.0		7.3	2.4	4							4	8	○	
3	759.28	23.1	21.4	26.5	19.5	1.7	10.0	2.0								8	8	●	
4	757.99	22.6	22.3	28.0	21.5	0.4	9.6	2.3								8	8	●	
5	757.03	21.4	20.3	24.5	19.0		10.0	3.4				1				7	8	●	
6	759.10	19.8	18.9	24.5	18.0	1.7	10.0	3.4								8	8	●	
7	761.89	16.9	15.6	18.0	15.5	12.0	10.0	4.3	1							7	8	●	
8	763.53	16.5	15.8	19.0	14.0	1.6	10.0	3.8	1							7	8	●	
9	768.32	13.9	13.5	14.5	13.0	1.3	10.0	5.0	1							7	8	●	
10	767.99	13.6	12.8	14.5	12.0		10.0	4.5								8	8	◎	
11	769.88	13.3	12.1	14.5	12.0	0.9	10.0	5.1	3							5	8	●	
12	768.72	14.8	13.1	17.0	13.0		10.0	4.0	3							5	8	◎	
13	768.35	17.1	15.1	21.5	14.0		9.0	3.0	2				2			4	8	◎	
14	764.96	18.3	16.6	21.5	16.0		9.3	2.9	2							6	8	●	
15	765.34	18.1	16.3	22.5	16.0	1.5	6.3	3.9	2							6	8	●	
16	763.21	18.1	16.1	24.0	14.0		3.0	2.8								8	8	●	
17	762.63	17.8	15.2	23.5	15.5		7.4	3.3	2							6	8	●	
18	763.09	18.3	15.1	23.0	14.5		2.5	3.8	2							5	8	○	
19	762.57	18.5	15.9	24.5	14.0		0.0	3.0	4							4	8	○	
20	761.33	18.0	14.6	25.0	13.0		0.0	3.0	2							6	8	○	
21	757.75	19.4	16.1	26.0	13.0		0.0	2.9	2				2	2		2	8	○	
22	758.95	16.4	14.8	18.5	14.5		9.8	4.8	3							5	8	●	
23	768.54	13.0	9.3	15.0	10.0	0.9	10.0	4.3	4							4	8	◎	
24	770.87	12.8	9.6	15.5	11.5		10.0	3.5	3							5	8	◎	
25	766.68	14.9	11.1	19.5	10.0		6.1	2.3	2							6	8	●	
26	763.54	16.6	13.1	22.5	13.0		3.6	2.4	1							6	8	●	
27	765.24	17.7	14.9	24.0	12.5		4.4	2.6	1							7	8	●	
28	767.60	15.1	14.1	17.5	13.0	0.7	10.0	3.3								8	8	●	
29	766.42	13.3	12.4	16.0	12.0	27.0	10.0	3.3								8	8	●	
30	766.12	14.9	13.3	17.5	11.5	0.1	9.8	3.0								8	8	◎	
31	765.13	16.0	14.8	18.5	14.0	1.0	10.0	2.3	1							7	8	●	
Totals or Means	764.96	17.1	15.2	20.7	14.4	51.1	7.6	3.3	51				3	4		189	1 248		

觀測時間 Time of Observation 3, 6, 9, 12, 15, 18, 21, 24 hrs. 120° E M T
 氣壓儀器差 Barometric Instrument Error + 0.5 mm.

中華民國二十二年十月份 October, 1933.

北魚山 Peiyushan Custom Station. 北緯 Lat. 28°53'N.; 東經 Long. 122°16'E.; 高度 Altitude 82.3 M.

日期 Days of the Month	氣壓 Pressure		溫度 Temperature				雨量 Rain-fall	雲量 Clou- diness	風力 Wind Force	風向 Wind Direction								雜項 Miscellaneous Informations	
	mm.		°C							總數 Sum	平均 Mean	B. S.	北	東北	東	東南	南		西南
	9 A.M.	乾球 Dry	濕球 Wet	最高 Max.	最低 Min.	N	NE	E	SE				S	SW	W	NW			
1	756.21	21.0	20.0	22.5	20.0	2.4	9.4	3.3	1	6	1							8	● ☰
2	756.06	21.6	20.0	22.5	20.0	2.9	8.0	3.3		7	1							8	● ☰
3	757.81	23.2	20.0	25.0	22.0	0.8	4.8	1.8	1	5	2							8	● ☰
4	755.93	24.3	22.6	27.0	22.5		8.4	1.3		1	4	3						8	● ☰
5	755.27	24.9	23.9	26.5	24.0	T	6.8	1.9				6	2					8	● ☰ ∞
6	754.33	24.9	24.3	27.0	24.0		5.0	2.5				4	4					8	● ☰ ☰ ∞
7	753.77	23.2	22.3	26.5	22.0		8.8	2.8	4	1				3				8	● ☰ ☰ ∞
8	757.86	22.0	19.8	23.5	21.5		8.9	4.5	7	1								8	● ☰
9	761.68	20.2	17.0	21.5	19.0		6.0	5.0	6	2								8	● ☰
10	761.94	19.8	16.5	21.5	19.5		7.1	4.4	3	5								8	● ☰
11	761.61	19.9	16.6	21.5	19.0		6.8	3.6	5	3								8	● ☰
12	761.41	19.9	17.0	22.0	19.0		6.8	4.0	6	2								8	● ☰
13	760.41	20.3	17.8	22.0	19.5		6.4	4.3	8									8	● ☰
14	758.66	20.7	19.5	22.0	19.5	T	9.4	4.5	5	3								8	● ☰
15	758.36	20.1	17.6	21.5	19.5	T	7.1	5.0	7	1								8	● ☰
16	756.33	19.4	15.4	20.5	19.0		5.8	4.6	5	3								8	● ☰
17	756.13	20.5	18.0	22.0	19.5		8.5	4.1	4	4								8	● ☰
18	754.58	19.4	18.4	21.0	18.5	0.3	9.6	5.9	5	3								8	● ☰
19	749.56	19.4	17.6	21.0	19.0	0.2	7.9	6.0	6							2		8	● ☰
20	752.72	18.8	15.6	21.5	17.5		4.4	3.4	3							5		8	● ☰
21	754.30	19.1	16.3	22.0	17.5		3.4	1.5	3		1	1	1			2		8	● ☰
22	753.84	20.3	18.1	22.5	18.0		3.4	1.3	1				1	4		2		8	● ☰
23	760.97	16.4	12.4	18.0	16.0		9.4	4.0	8									8	● ☰
24	763.31	14.9	11.4	16.5	14.5		6.9	4.0	8									8	● ☰
25	760.52	15.6	13.0	17.0	14.0		8.8	3.3	8									8	● ☰
26	760.03	18.2	15.4	19.5	17.0		7.5	2.6	1	4	3							8	● ☰
27	762.73	20.0	17.7	21.5	19.0		5.0	2.5			5	3						8	● ☰
28	761.61	20.2	18.9	24.0	18.5		6.4	1.4	6			2						8	● ☰
29	759.81	16.8	15.9	18.0	15.5	6.9	9.4	3.4	8									8	● ☰
30	760.23	16.4	14.5	18.0	15.0	1.6	8.3	4.0	6	1						1		8	● ☰
31	761.56	17.6	15.5	19.5	16.0		9.1	2.8	1	3	4							8	● ☰
Totals or Means	758.05	20.0	17.7	21.8	18.9	15.1	7.2	3.5	125	50	21	12	15	13		13		248	

觀測時間 Time of Observation 3, 6, 9 12, 15, 18, 21, 24 hrs 120° E. M. T

氣壓儀器差 Barometric Instrument Error - 0.1 mm.

中華民國二十二年十月份 October, 1933.

岳州 Yochow Custom Station. 北緯 Lat. 29°24' N.; 東經 Long. 113°10' E.; 高度 Altitude 76.2 M.

日期 Days of the Month	氣壓 Pressure mm	溫度 Temperature °C				雨量 Rain- fall mm	雲量 Clou- diness 0-10	風力 Wind Force B. S.	風向 Wind Direction								雜項 Miscellaneous Informations					
		9 A.M.	乾球 Dry	濕球 Wet	最高 Max.				最低 Min.	總數 Sum	平均 Mean	北 N	東北 NE	東 E	東南 SE	南 S		西南 SW	西 W	西北 NW	靜 Calm	總數 Total Numbers
1	755.43	18.0	17.4	19.0	16.0	7.0	9.5	2.3	3	5								8	●			
2	756.05	20.2	19.1	23.0	16.5	2.9	7.6	1.3		8								8	●			
3	754.08	21.1	20.3	23.5	18.5	T	9.5	1.0		5			1			2		8	● III			
4	753.16	21.8	21.6	22.5	19.5	9.7	10.0	1.0		5						3		8	● III			
5	752.62	18.7	18.3	20.5	17.0	3.7	10.0	2.4		8								8	●			
6	753.99	17.5	17.4	18.5	16.0	29.5	10.0	2.4		8								8	●			
7	750.94	16.4	15.6	18.0	13.5	6.2	9.8	2.6		8								8	●			
8	759.72	15.0	14.9	17.0	12.5	3.9	10.0	5.4		8								8	● E			
9	762.98	13.1	12.7	14.5	11.0	12.3	10.0	5.5		8								8	●			
10	762.95	12.6	12.0	14.5	11.0	T	10.0	3.9		8								8	●			
11	764.16	12.3	11.9	13.5	9.5	8.2	10.0	4.0		8								8	●			
12	762.85	14.3	13.4	16.0	12.0	T	10.0	1.9		8								8	●			
13	761.13	16.2	14.9	21.5	11.5		5.1	1.6		8								8	●			
14	759.55	15.9	14.6	19.5	11.0		9.8	2.5		8								8	●			
15	760.10	17.9	16.5	21.5	14.5		5.6	2.4		8								8	●			
16	757.83	17.8	15.9	21.0	13.5		7.6	1.5		8								8	●			
17	757.42	16.6	14.8	18.0	15.0	T	10.0	1.4		8								8	●			
18	758.25	17.3	15.5	21.5	13.0		5.4	1.1		8								8	●			
19	757.00	17.1	15.1	21.0	13.0		1.9	1.0		8								8	●			
20	756.08	16.6	15.2	21.0	11.5		1.9	1.0		6	2							8	●			
21	756.53	18.6	16.7	23.5	12.0		4.1	2.3		2		4		2				8	●			
22	755.37	15.9	14.2	17.5	13.0	T	10.0	6.0		8								8	● E			
23	762.74	12.5	9.4	13.5	10.5	T	10.0	2.1		8								8	●			
24	765.30	12.2	10.5	14.0	10.0		9.3	1.4		8								8	●			
25	761.28	13.8	11.6	17.0	10.0		3.1	1.4		8								8	●			
26	758.21	14.2	12.2	18.0	8.5		7.4	1.3		5			3					8	●			
27	759.78	16.8	14.8	21.5	11.0		4.6	1.3		8								8	●			
28	761.78	16.0	14.8	18.0	14.0		9.8	2.0		8								8	●			
29	761.28	12.6	11.9	13.5	11.5	1.6	10.0	2.6		8								8	●			
30	761.01	14.1	13.1	17.5	10.0	T	3.8	1.6		8								8	●			
31	759.53	15.3	14.7	17.5	11.5	2.5	9.3	1.1		5			1	2				8	●			
Totals or Means	758.87	16.1	14.9	18.6	12.8	87.5	7.9	2.2	3	225	2	4	4	5		5		248				

觀測時間 Time of Observation 3, 6, 9, 12, 15, 18, 21, 24 hrs 120° E. M T

氣壓儀器差 Barometric Instrument Error Nil

中華民國二十二年十月份 October, 1933.

重慶 Chungking Custom Station. 北緯 Lat. 29°33'N.; 東經 Long. 106°33'E.; 高度 Altitude 230.1 M

日期 Days of the Month	氣壓 Pressure mm	溫度 Temperature °C				雨量 Rain- fall mm	雲量 Clou- diness 0-10	風力 Wind Force B. S.	風向 Wind Direction										雜項 Miscellaneous Informations		
		乾球 Dry		濕球 Wet					總數 Sum	平均 Mean	北 N	東北 NE	東 E	東南 SE	南 S	西南 SW	西 W	西北 NW		靜 Calm	總數 Total Numbers
		9 A.M.	最高 Max.	最低 Min.	最高 Max.																
1	747.57	21.3	20.5	23.0	20.5	1.0	9.8	2.0				2	2					4	●		
2	745.11	23.1	21.5	29.5	20.5		7.0	1.8	2			2						4	●		
3	743.41	22.8	21.5	26.5	20.5		8.0	1.3	1				2		1		4	●			
4	742.41	22.6	21.5	25.0	20.0	4.5	10.0	1.0	1						3		4	●			
5	742.47	21.3	20.9	22.5	20.0	10.3	10.0	2.5	2			1	1				4	●			
6	744.45	20.3	19.9	21.5	20.0	18.8	9.3	1.8	1	1			1		1		4	●			
7	746.71	22.3	20.5	27.0	19.5	1.3	5.8	1.5	3					1			4	●			
8	747.89	19.0	18.8	21.0	18.0	19.5	10.0	1.3	1	1					2		4	●			
9	750.99	16.3	16.0	18.0	16.0	35.4	10.0	3.0	3	1							4	●			
10	752.57	15.5	14.8	19.5	14.5	20.4	9.5	2.0	3	1							4	●			
11	754.71	16.6	15.3	20.0	15.0	2.6	8.5	2.5	2	2							4	●			
12	753.85	17.5	16.0	21.0	15.0		9.0	1.0	3	1							4	●			
13	750.72	18.0	16.3	21.5	15.0		4.5	2.3	3					1			4	●			
14	750.14	17.5	16.5	18.5	17.0	T	9.3	1.8				2		2			4	●			
15	750.69	17.5	16.4	20.0	16.0	T	9.8	2.0	1				1		2		4	●			
16	749.18	15.9	15.0	18.5	14.5	1.5	9.8	2.3	3	1							4	●			
17	749.12	16.8	15.8	19.0	16.0	0.4	9.5	2.3	1	1					2		4	●			
18	751.65	18.8	17.4	25.0	16.0	1.1	6.3	1.3				1	3				4	●			
19	748.84	18.5	17.5	26.0	15.0		5.8	1.0	3		1						4	●			
20	744.37	19.0	18.1	21.0	18.0		10.0	1.3	3	1							4	●			
21	739.71	17.4	16.6	20.0	12.0		10.0	1.5			1	1	2				4	●			
22	748.00	16.3	15.6	20.0	15.0	3.8	10.0	3.8	1	3							4	●			
23	755.95	10.3	10.1	12.0	10.0	10.2	10.0	2.0					1	2	1		4	●			
24	757.01	12.4	11.5	15.5	10.0	4.0	9.3	1.0				1	1	2			4	●			
25	752.48	14.8	13.5	17.5	13.0		9.8	1.0				1	1	2			4	●			
26	749.17	15.5	14.5	17.0	14.5		10.0	1.3					2	2			4	●			
27	752.13	15.3	14.6	16.5	14.5	0.7	10.0	1.3	2			1	1				4	●			
28	753.25	14.1	13.9	16.0	13.0		10.0	1.0	2			1	1				4	●			
29	753.96	15.1	14.4	19.0	13.0	17.0	6.5	1.5				1	3				4	●			
30	750.77	16.0	15.5	18.5	15.0		10.0	1.5	3	1							4	●			
31	748.98	16.3	15.5	19.0	15.0	1.0	10.0	1.5	1	2					1		4	●			
Totals or Means	749.28	17.6	16.6	20.5	15.9	153.5	9.0	1.7	41	30		6	10	22	12	13	124				

觀測時間 Time of Observation 6, 9, 15, 21 hrs. 105° E M T
 氣壓儀器差 Barometric Instrument Error - 0.1 mm.

中華民國二十二年十月份 October, 1933.

九江 Kiukiang Custom Station. 北緯 Lat. 29°45' N.; 東經 Long. 116°08' E.; 高度 Altitude 45.7 M.

日期 Days of the Month	氣壓 Pressure mm	溫度 Temperature °C				雨量 Rain-fall mm	雲量 Clou- diness 0-10	風力 Wind Force B. S.	風向 Wind Direction								雜項 Miscellaneous Informations					
		9 A.M.	乾球 Dry	濕球 Wet	最高 Max.				最低 Min.	總數 Sum	平均 Mean	北	東北	東	東南	南		西南	西	西北	靜	總 次 數 Total Numbers
												N	NE	E	SE	S		SW	W	NW	Calm	
1	761.58	19.4	17.8	21.0	19.6		9.0	2.0		8							8	☉				
2	762.64	20.4	18.9	22.5	19.0		9.0	2.4		8							8	☉				
3	760.98	21.2	20.4	23.0	20.0	2.6	9.5	0.8	2	4						2	8	●				
4	760.26	21.9	21.2	23.0	20.5	3.1	9.5	0.9		4	3					1	8	●				
5	758.78	21.7	21.4	25.0	20.5	11.0	9.7	1.9		4					4		8	● 三				
6	760.14	19.7	18.9	21.5	18.5	43.0	9.3	1.8		1					7		8	●				
7	763.26	17.2	16.6	19.5	16.0	12.8	9.3	1.8		1		1	5	1			8	●				
8	765.65	17.2	15.6	19.0	15.5	0.2	9.0	1.9		7					1		8	●				
9	770.89	16.1	13.1	17.5	14.5	0.3	8.5	3.5		8							8	☉				
10	769.94	17.9	14.4	20.0	15.0		7.9	2.6		8							8	●				
11	770.19	14.6	14.1	15.5	14.0	4.9	9.5	1.5		2				1	5		8	●				
12	769.79	15.8	14.3	17.0	14.0	1.1	9.1	1.4	2	4					2		8	●				
13	768.67	16.7	14.1	20.0	14.5	1.3	3.3	1.1		6					2		8	●				
14	767.20	17.6	15.2	20.5	14.5		6.5	1.0		5					3		8	●				
15	766.98	18.3	15.7	22.0	15.5	T	2.8	2.3		6					2		8	○				
16	765.54	17.6	14.6	21.0	15.0		2.0	1.9	2	6							8	○				
17	763.86	17.3	14.6	22.0	14.0		4.1	1.3		3	1	4					8	●				
18	764.58	17.6	15.3	22.0	15.0		4.4	1.3							8		8	●				
19	763.12	17.4	14.9	22.5	14.5		3.6	1.4							8		8	●				
20	762.56	18.1	14.9	22.0	14.5		2.4	1.0						3	5		8	○				
21	759.77	18.6	15.4	25.0	14.6		3.6	1.0		4				3	1		8	●				
22	760.21	15.7	14.6	18.5	13.0		8.9	2.0		1				2	5		8	●				
23	770.19	13.1	10.3	15.5	12.0	5.2	8.8	2.0		1				3	4		8	☉				
24	772.31	13.0	9.3	14.5	11.0		8.5	1.5	4	2					2		8	☉				
25	768.44	12.8	8.5	17.0	10.0		3.3	1.1	1	7							8	●				
26	765.15	12.6	9.8	19.5	8.0		3.8	0.9		4	3					1	8	●				
27	766.33	17.2	13.6	22.5	8.0		4.0	0.6		2	2			1		3	8	●				
28	768.10	17.4	16.0	20.5	15.5		9.3	0.9		5			1			2	8	●				
29	767.79	15.1	13.6	17.0	14.0	0.7	9.1	2.4		8							8	●				
30	767.29	15.6	13.3	18.5	11.0		3.8	1.3		8							8	●				
31	765.53	13.6	12.4	16.0	11.5	3.2	7.5	1.0		8							8	●				
Totals or Means	765.41	17.0	14.9	20.0	14.6	91.4	6.7	1.6	11	135	6	7		2	18	60	9	248				

觀測時間 Time of Observation 3, 6, 9 12, 15 18, 21, 24 hrs 120° E M T
 氣壓儀器差 Barometric Instrument Error Nil

中華民國二十二年十月份 October, 1933.

鎮海 Ohinai Custom Station. 北緯 Lat. 29°53' N.; 東經 Long. 121°33' E.; 高度 Altitude 37 M

日期 Days of the Month	氣壓 Pressure mm	溫度 Temperature °C				雨量 Rain-fall mm	雲量 Cloudiness 0-10	風力 Wind Force B. S.	風向 Wind Direction								雜項 Miscellaneous Informations				
		乾球 Dry	濕球 Wet	最高 Max.	最低 Min.				總數 Sum	平均 Mean	北 N	東 NE	東 E	東南 SE	南 S	西南 SW		西 W	西北 NW	靜 Calm	總 數 Total Numbers
1	763.26	21.3	20.4	24.0	19.0		10.0	0.4				2	1		5	8	● ∞				
2	764.68	20.4	19.4	24.0	19.0	21.5	8.9	0.9	3	2					3	8	● ∞				
3	764.76	22.0	20.2	27.0	17.0		5.6	1.0			4	3			2	8	● ∞				
4	762.46	23.6	22.1	28.0	20.0		9.5	1.0			4	2	1		1	8	● ∞				
5	760.77	25.6	24.3	28.0	22.5		8.9	0.9			4	3			1	8	● ∞				
6	759.63	23.9	22.9	27.0	22.0		9.6	1.1	1	3			3	1		8	● ∞				
7	761.51	21.6	20.6	22.0	20.5	8.3	10.0	1.8	1	1				6		8	● ∞				
8	765.92	21.1	19.4	22.0	20.0		10.0	3.0	2	4				2		8	● ∞				
9	768.57	19.9	17.3	22.0	17.5		7.6	3.3	4	4						8	● ∞				
10	769.89	19.4	16.9	21.0	16.5		7.8	2.3	7					1		8	● ∞				
11	768.65	19.1	17.0	21.0	16.0		9.1	1.3	5					3		8	● ∞				
12	768.95	19.6	17.1	21.0	18.0		10.0	1.9	7	1						8	● ∞				
13	767.89	19.3	17.3	21.0	16.0		5.6	2.3	8							8	● ∞				
14	767.42	19.1	17.4	21.0	15.0		8.3	1.8	1	6				1		8	● ∞				
15	765.69	19.5	17.4	21.0	19.0		8.9	3.6	8							8	● ∞				
16	764.43	18.9	17.3	21.3	17.5		7.9	4.0	8							8	● ∞				
17	763.63	19.8	18.2	22.0	17.5		8.8	1.9	6	2						8	● ∞				
18	762.44	20.2	18.6	21.5	19.0		9.5	3.5	8							8	● ∞				
19	759.03	19.1	17.7	21.0	17.0		9.1	5.3	8							8	● ∞				
20	760.21	17.9	15.9	21.0	15.0		4.4	2.3	4					4		8	● ∞				
21	761.23	17.6	15.7	21.5	13.0		4.3	0.9	1	1	1		1	2	2	8	● ∞				
22	759.95	18.9	17.1	26.0	15.0		4.6	2.3	2				1	1	2	3	8	● ∞			
23	769.47	15.6	13.4	18.0	14.0		7.6	3.1	3					5		8	● ∞				
24	771.38	14.4	12.3	17.0	13.0		9.5	2.6	3					5		8	● ∞				
25	769.29	15.8	13.7	18.0	10.0		8.3	1.6	3	4			1			8	● ∞				
26	768.89	16.0	14.1	20.0	9.0		4.0	1.1	3	3				2		8	● ∞				
27	769.67	17.9	16.3	22.0	13.0		6.8	1.3		1	2	2	2		1	8	● ∞				
28	767.99	19.4	17.4	25.0	16.0		5.8	0.8	5					3		8	● ∞				
29	766.68	16.2	15.3	17.5	16.0	3.2	10.0	2.1	5					3		8	● ∞				
30	767.77	15.6	13.9	18.0	13.0		5.6	1.3	6				1	1		8	● ∞				
31	769.12	14.4	13.3	16.0	9.0		7.0	1.0	1	2		4		1		8	● ∞				
Totals or Means	765.53	19.1	17.4	21.9	16.3	35.0	7.8	2.0	32	103	10	19	4	18	3	34	25	248			

觀測時間 Time of Observation: 8, 9, 12, 15, 18, 21, 24 hrs. 120° E. M. T.
 氣壓儀器差 Barometric Instrument Error: + 0.3 mm.

中華民國二十二年十月份 October, 1933.

龜山 Steep Island Custom Station. 北緯 Lat. 30°13'N.; 東經 Long. 122°35'E.; 高度 Altitude 62.8M.

日期 Days of the Month	氣壓 Pressure mm	溫度 Temperature °C				雨量 Rain fall mm	雲量 Clou- diness 0-10	風力 Wind Force B. S.	風向 Wind Direction								雜項 Miscellaneous Informations				
		乾球 Dry	濕球 Wet	最高 Max.	最低 Min.				總數 Sum	平均 Mean	北 N	東北 NE	東 E	東南 SE	南 S	西南 SW		西 W	西北 NW	靜 Calm	總次數 Total Numbers
1	757.99	21.9	21.1	23.0	21.0		8.9	3.1		5	4	1					8	☉ ☉ ☉			
2	758.74	21.1	20.3	23.0	18.0	3.6	6.0	3.4		8							8	☉ ☉ ☉			
3	759.33	23.3	21.8	27.0	20.5		6.1	2.3		1	1	6					8	☉ ☉ ☉			
4	757.23	23.3	22.8	24.0	20.0		9.3	2.4				4	3	1			8	☉ ☉ ☉			
5	756.31	23.9	23.8	25.5	22.5	5.4	9.4	2.8				1	7				8	☉ ☉ ☉			
6	754.77	24.1	23.9	28.0	23.0	0.5	9.3	2.1	1	1		1	3	1		1	8	☉ ☉ ☉			
7	755.29	21.8	21.5	23.0	21.0	0.5	9.5	2.5						2	6		8	☉ ☉ ☉			
8	759.68	21.5	20.6	25.0	20.0	0.9	8.5	3.0	5							3	8	☉ ☉ ☉			
9	763.44	19.9	18.1	22.0	19.0		7.4	3.1	6	1						1	8	☉ ☉ ☉			
10	764.08	19.7	17.7	22.5	17.5		6.5	4.0	3	5							8	☉ ☉ ☉			
11	763.38	19.6	17.7	22.5	18.0	T	5.0	2.8	3	3							8	☉ ☉ ☉			
12	763.31	19.9	18.1	23.0	18.5		7.6	2.8	6	1						1	8	☉ ☉ ☉			
13	762.38	20.3	18.6	22.5	18.5		4.5	2.9	3	4						1	8	☉ ☉ ☉			
14	761.52	20.7	19.5	24.0	19.0		8.1	2.9		8							8	☉ ☉ ☉			
15	760.08	19.9	18.6	22.5	19.0	T	6.3	3.4	7	1							8	☉ ☉ ☉			
16	758.28	19.3	17.2	21.5	17.5		7.0	3.6	5	3							8	☉ ☉ ☉			
17	758.60	20.6	19.1	23.5	18.0		7.5	2.9	3	5							8	☉ ☉ ☉			
18	757.20	19.6	19.0	20.0	18.5	0.6	9.5	3.8	4	3						1	8	☉ ☉ ☉			
19	752.80	19.4	19.1	21.0	18.0	1.6	7.6	5.1	5							3	8	☉ ☉ ☉			
20	752.76	18.9	17.9	22.0	16.5		3.9	5.1					2	6			8	☉ ☉ ☉			
21	755.58	19.8	17.6	24.0	17.0		3.9	2.3		2		1		1	4		8	☉ ☉ ☉			
22	754.28	20.4	19.1	26.0	17.5		7.0	2.8				1		4	2	1	8	☉ ☉ ☉			
23	752.68	15.8	13.8	19.0	14.5		7.4	4.5		1						7	8	☉ ☉ ☉			
24	764.87	14.9	11.6	16.5	13.5		8.8	3.9								8	8	☉ ☉ ☉			
25	762.61	16.0	12.1	19.0	13.5		6.5	2.6	4	1						3	8	☉ ☉ ☉			
26	762.69	17.6	13.3	21.0	15.0		4.5	2.0		7	1						8	☉ ☉ ☉			
27	764.91	19.7	16.0	22.5	16.0		7.8	2.1		1	2	5					8	☉ ☉ ☉			
28	763.12	20.2	18.0	24.0	18.0		5.9	1.5				2	1	3		2	8	☉ ☉ ☉			
29	760.43	16.8	15.6	18.0	16.0	1.2	9.6	3.0	3				1	1	3		8	☉ ☉ ☉			
30	761.82	16.6	13.3	19.5	15.0	T	5.9	2.9	5	1						2	8	☉ ☉ ☉			
31	763.56	17.1	14.3	19.0	15.0		7.8	2.0	1	4	3						8	☉ ☉ ☉			
Totals or Means	759.80	19.8	18.1	22.4	17.9	14.3	7.2	3.0	64	66	11	22	14	10	8	53	248				

編測時間 Time of Observation 3, 6, 9, 12, 15, 18, 21, 24 hrs. A T
 氣壓儀器差 Barometric Instrument Error + 0.1 mm.

中華民國二十二年十月份 October, 1933.

漢口 Hankow Custom Station. 北緯Lat. 30°35'N.; 東經Long. 114°18'E.; 高度Altitude 26.0 M.

日期 Days of the Month	氣壓 Pressure	溫度 Temperature				雨量 Rain- fall	雲量 Clou- diness	風力 Wind Force	風向 Wind Direction								雜項 Miscellaneous Informations		
	mm	°C				mm	0-10		B. S.	北	東北	東	東南	南	西南	西		西北	靜
		9 A.M.	乾球 Dry	濕球 Wet	最高 Max.			最低 Min.		總數 Sum	平均 Mean	N	NE	E	SE	S		SW	W
1	762.78	18.6	17.1	20.0	16.0	14.0	10.0	1.1	4	1						3	8	●	
2	763.06	21.1	19.4	23.0	18.5	T	8.0	0.9	3	2	1	1				1	8	⊙	
3	760.74	21.4	20.3	22.0	20.5		9.8	1.0	2			4			1	1	8	●	
4	759.74	20.3	20.1	20.5	20.0	14.0	10.0	1.1	2	6							8	●	
5	757.86	18.9	18.4	19.5	18.0	57.0	10.0	1.5	1	3					4		8	●	
6	760.42	17.3	16.3	19.0	15.0	3.4	9.6	1.3	3						5		8	●	
7	758.90	17.1	15.2	20.5	14.5	25.0	3.3	1.8	4	3					1		8	●	
8	768.57	15.1	13.5	17.0	13.5		8.0	2.6	4	3				1			8	●	
9	771.10	13.4	11.6	15.5	11.0	20.0	10.0	1.8	4	4							8	●	
10	770.68	13.6	11.4	15.0	12.0	5.0	10.0	2.6	4	2	1				1		8	●	
11	771.66	13.2	11.2	15.0	11.0	4.0	8.1	2.1	1	3				1	3		8	●	
12	769.82	15.4	12.6	18.5	12.0		5.0	1.3	2	2		2	1		1		8	●	
13	768.82	16.7	13.6	20.0	13.0		5.0	1.4		6	1	1					8	●	
14	766.92	16.9	14.4	19.0	14.5	T	6.5	1.4		1	4				3		8	●	
15	767.49	18.8	15.4	22.5	15.5		3.1	1.8		7					1		8	●	
16	765.37	18.1	14.1	21.0	13.5		3.5	1.5	3	1	1			2	1		8	●	
17	763.88	16.9	14.2	18.5	16.0	T	4.8	1.3	1	1	1			3	2		8	●	
18	765.01	18.4	15.1	23.0	14.5	1.5	0.4	0.8	3	1					2	2	8	○	
19	763.94	17.9	13.7	22.0	14.5		0.0	1.4	3	2					3		8	○	
20	762.34	18.3	14.5	21.5	15.0		2.1	1.1	2	1	1	3		1			8	○	
21	757.28	19.4	15.8	22.0	17.0		5.3	1.9			6	1		1			8	●	
22	761.78	15.8	12.6	18.0	13.0	T	7.5	3.0	6			1	1				8	●	
23	771.30	12.8	6.8	14.0	12.0	T	9.8	2.3	8								8	⊙	
24	772.46	13.7	8.3	16.0	11.5	T	8.3	1.0	6						2		8	●	
25	767.99	14.2	10.4	17.0	11.5	T	2.5	1.6	4	4							8	○	
26	765.13	14.9	11.2	18.0	10.5		2.9	1.5	2	6							8	○	
27	766.74	17.9	13.1	22.0	15.0		5.8	1.0	2	5					1		8	●	
28	768.74	17.4	14.4	20.0	15.5		9.1	1.1	5	3							8	●	
29	768.59	13.6	10.7	15.5	11.5	T	7.5	2.4	4	4							8	●	
30	767.74	14.8	11.6	18.0	11.0		0.0	1.8	1	4		3					8	○	
31	766.07	14.6	13.0	17.5	9.0	1.2	5.4	1.6	2	2	4						8	●	
Totals of Means	765.58	16.7	13.9	19.1	14.1	145.1	6.2	1.6	80	79	12	24	4	3	9	34	3	248	

觀測時間 Time of Observation: 3, 6, 9, 12, 15, 18, 21, 24 hrs. 1200 E. M. T.
 氣壓儀器差 Barometric Instrument Error: - 0.2 mm.

中華民國二十二年十月份 October, 1933.

宜昌 Ichang Custom Station. 北緯 Lat. 30°43' N.; 東經 Long. 111°13' E.; 高度 Altitude 112.8 M

日期 Days of the Month	氣壓 Pressure mm	溫度 Temperature °C				雨量 Rain-fall mm	雲量 Clou- diness 0-10	風力 Wind Force B. S.	風向 Wind Direction								雜項 Miscellaneous Information				
		乾球 Dry	濕球 Wet	最高 Max.	最低 Min.				總數 Sum	平均 Mean	北 N	東北 NE	東 E	東南 SE	南 S	西南 SW		西 W	西北 NW	靜 Calm	總 數 Total Numbers
1	762.13	19.4	18.3	24.5	17.0	1.6	9.5	1.2				6					6	◎			
2	761.24	21.1	19.1	26.5	16.5		2.8	1.0			5					1	6	○			
3	758.68	21.2	19.6	23.0	19.5		9.2	1.0	2		1	1	2				6	●			
4	758.00	20.4	19.8	21.0	19.5	11.8	10.0	1.2		1	2	1	2				6	●			
5	757.96	18.7	18.2	19.0	17.5	35.4	9.8	1.3			1	4				1	6	●			
6	759.05	18.3	17.5	20.0	16.5	23.5	9.7	1.5			2	4					6	●			
7	761.86	18.8	17.1	24.0	15.0	2.1	3.2	1.5		2	4						6	●			
8	765.95	16.7	15.8	18.5	12.0	2.1	10.0	1.0				6					6	●			
9	770.24	11.3	10.3	12.5	10.0	29.2	10.0	3.8	2						4		6	●			
10	769.37	11.4	10.6	12.0	10.0	18.8	10.0	2.0							6		6	●			
11	769.70	13.4	11.8	18.0	9.0	7.3	6.7	1.7		1	3	2					6	○			
12	767.62	15.2	13.8	19.0	13.0		6.5	1.5				6					6	○			
13	765.69	15.7	13.8	21.5	11.0		2.3	1.3			2	4					6	○			
14	755.11	17.3	15.8	20.0	15.0	0.8	8.0	1.5			4	2					6	●			
15	765.54	18.3	16.3	21.5	16.0		8.3	1.7			2	4					6	◎			
16	763.26	17.8	16.2	19.5	16.0		9.5	1.0				5	1				6	◎			
17	762.56	16.9	15.8	19.0	16.0	0.2	8.2	1.0				6					6	●			
18	762.82	18.3	16.3	25.5	14.0	T	3.3	1.0			4	2					6	○			
19	762.38	17.9	16.2	24.0	14.0		1.7	1.0			4	1	1				6	○			
20	760.82	17.6	15.9	22.0	14.0		6.5	1.0			5					1	6	○			
21	756.21	17.9	16.3	20.0	15.0		8.5	0.7			3	1				2	6	◎			
22	759.65	16.8	15.3	18.0	16.5	T	10.0	2.3			1	4				1	6	◎			
23	763.99	13.7	12.1	14.5	13.0	T	10.0	2.7			3	3					6	◎			
24	769.32	14.1	12.5	18.0	12.0	0.9	8.0	1.7				6					6	●			
25	765.88	13.3	11.4	20.0	9.0		2.0	1.3			5	1					6	○			
26	763.05	14.3	12.7	19.5	10.0		3.8	1.7			4	2					6	◎			
27	765.01	16.8	14.9	20.0	14.0		9.0	1.2			6						6	◎			
28	767.87	17.8	16.1	20.5	15.0		9.5	1.7			6						6	◎			
29	766.92	14.1	13.2	16.5	13.0		10.0	1.3			1	5					6	◎			
30	765.13	15.3	13.1	19.0	13.0	T	8.5	1.2			6						6	◎			
31	763.44	16.3	14.6	19.0	14.5		9.3	1.5				6					6	◎			
Totals or Means	763.61	16.6	15.2	19.9	14.1	133.7	7.5	1.5	2	3	6	79	74	5	11	6	186				

觀測時間 Time of Observation 3, 6, 9, 12, 15, 21 hrs. 105° E. M. T

氣壓儀器差 Barometric Instrument Error. - 0.5 mm.

中華民國二十二年十月份 October, 1933.

大戩山 Gutzlaff Custom Station. 北緯Lat.30°49' N.; 東經Long.122°10' E.; 高度Altitude 75.3 M.

日期 Days of the Month	氣壓 Pressure mm 9 A.M.	溫度 Temperature °C				雨量 Rain- fall mm 總數 Sum	雲量 Clou- diness 0-10 平均 Mean	風力 Wind Force B. S.	風向 Wind Direction										雜項 Miscellaneous Informations
		乾球 Dry	濕球 Wet	最高 Max.	最低 Min.				北 N	東北 NE	東 E	東南 SE	南 S	西南 SW	西 W	西北 NW	靜 Calm	總 數 Total Numbers	
1	757.46	21.5	19.1	24.0	20.5		9.1	4.6		4	3	1						8	☉
2	758.14	20.6	18.3	24.0	17.0	2.1	5.5	3.1		5	3							8	☉☉☉
3	758.58	21.8	19.3	24.5	20.0		7.8	3.0			1	7						8	☉
4	755.58	22.2	20.2	23.0	19.5	T	9.8	3.2				6	2					8	☉
5	754.93	23.1	22.7	25.0	20.5	14.8	9.4	3.5				1	7					8	☉☉☉
6	753.35	22.6	22.1	24.0	21.0	2.0	9.5	2.6	1					1	1	4	1	8	☉☉☉
7	755.08	20.8	20.0	22.0	19.5	16.6	9.5	3.3	3								5	8	☉☉☉
8	759.48	20.6	17.8	24.0	19.0	1.1	9.0	4.5	8									8	☉
9	763.38	19.3	15.4	22.5	18.0		6.4	4.3	5	3								8	☉
10	763.84	19.1	15.2	23.0	17.5		6.1	3.8	4	4								8	☉
11	763.21	19.2	15.4	23.0	17.0		5.9	2.5	5	3								8	☉
12	762.91	18.9	15.9	21.5	16.5		7.6	2.3	5	1						2		8	☉
13	762.31	19.5	16.5	22.5	18.0		4.6	2.9	5	2						1		8	☉
14	761.24	19.6	16.7	23.5	17.5		6.6	3.0	4	4								8	☉
15	759.98	19.3	15.6	22.0	17.5		5.8	5.3	7	1								8	☉
16	758.13	18.6	14.9	21.5	17.0		6.4	4.8	5	3								8	☉
17	758.43	19.2	15.8	24.0	17.0		7.4	3.1	1	7								8	☉
18	756.93	19.6	16.8	23.0	18.0	T	8.3	4.5	5	3								8	☉☉☉
19	755.32	18.0	16.4	19.5	15.0		6.8	6.5	6							2		8	☉☉☉
20	752.69	18.1	15.6	21.0	15.0		2.8	6.1	4							4		8	☉☉☉☉
21	755.41	18.6	15.4	23.5	15.5		4.9	2.4	3	1	1	1				2		8	☉☉☉
22	752.80	18.6	16.4	21.0	16.5		7.5	4.3	2				2	2		2		8	☉☉☉
23	762.18	14.8	9.7	18.0	13.0		6.8	5.9	4							4		8	☉
24	764.33	13.8	10.0	17.0	12.0		8.6	4.3	4							4		8	☉
25	762.48	14.8	11.1	17.5	12.5		7.1	3.3	4							4		8	☉
26	762.16	16.1	12.6	18.5	13.5		4.1	2.0		3	3	1				1		8	☉
27	763.73	18.2	16.1	21.5	16.5		7.9	3.8				8						8	☉
28	762.01	18.6	17.3	22.5	17.0		6.6	1.6	1			2	1	2		2		8	☉☉☉
29	760.17	15.6	14.3	18.5	15.0		9.4	4.9	3							5		8	☉☉☉
30	761.36	16.1	13.2	20.0	14.0	11.1	4.4	2.5	5	1						2		8	☉
31	762.99	15.9	13.6	19.5	14.0		7.9	2.8		2	5	1						8	☉
Totals or Means	759.31	18.8	16.1	21.8	16.9	47.7	7.1	5.7	94	47	16	28	13	5	4	41		248	

觀測時間 Time of Observation 3, 6, 9, 12, 15, 18, 21, 24 hrs. A. T.

氣壓儀器差 Barometric Instrument Error: -0.9 mm.

中華民國二十二年十月份 October, 1933.

花鳥山北島NorthSaddleCustomStation. 北緯Lat.30°52'N.; 東經Long.122°49'E.; 高度Altitude72.5M

日期 Days of the Month	氣壓 Pressure mm	溫度 Temperature °C				雨量 Rain- fall mm	雲量 Clou- diness 0-10	風力 Wind Force R. S.	風向 Wind Direction										雜項 Miscellaneous Informations			
		9 A.M.	乾球 Dry	濕球 Wet	最高 Max.				最低 Min.	總數 Sum	平均 Mean	北 N	東 NE	東 E	東南 SE	南 S	西南 SW	西 W		西北 NW	靜 Calm	總 數 Total Numbers
1	757.16	21.5	18.9	23.0	20.5		9.4	4.6		3	4	1						8	☉			
2	757.56	21.0	17.9	23.0	19.5	T	5.0	3.8			8							8	☉			
3	758.26	22.1	19.0	24.0	20.0		7.3	1.9		1	1	5	1					8	☉ ☉ ☉			
4	756.06	21.9	20.3	23.0	21.0	2.0	9.5	1.8				6	2					8	☉ ☉ ☉			
5	754.63	23.7	22.5	24.5	22.0	15.1	9.8	3.3				2	2	4				8	☉ ☉ ☉			
6	752.73	23.2	22.3	25.0	22.0	1.8	9.5	3.1					1	4	1	2		8	☉ ☉ ☉ ↙			
7	753.81	21.1	20.2	21.5	20.5	24.4	9.6	3.0	3							2	3	8	☉ ☉ ☉			
8	758.86	20.8	18.1	23.0	19.0	2.3	8.5	4.1	3									8	☉			
9	761.76	19.2	14.6	21.0	18.5		6.6	5.0	5	3								8	☉			
10	763.21	18.4	14.1	20.0	18.0		7.1	4.9	2	6								8	☉			
11	762.38	18.6	14.4	21.0	17.5		6.0	3.1	5	3								8	☉			
12	761.94	18.9	14.9	21.0	17.0		6.9	3.4	4	4								8	☉			
13	761.98	19.3	15.5	21.0	17.0		5.0	3.6	1	7								8	☉			
14	760.51	19.8	16.3	21.5	17.0		7.4	4.0		6	2							8	☉			
15	759.06	19.4	15.2	21.0	18.0	T	5.8	4.8	4	4								8	☉			
16	757.13	18.7	13.9	20.0	17.5		5.0	4.9	2	6								8	☉			
17	757.53	19.5	15.5	20.0	17.5		7.8	4.0		5	2							8	☉			
18	755.86	19.6	16.2	20.5	18.0		9.4	5.0	1	6	1							8	☉			
19	751.64	19.3	16.3	20.5	18.0		8.9	6.0	6	2								8	☉			
20	751.24	18.7	15.1	20.0	16.5		5.3	5.6	4							4		8	☉ ∞			
21	753.92	18.8	14.7	22.0	17.0		5.8	2.3	2			1				3	2	8	☉			
22	752.78	18.8	15.5	21.0	17.0		7.6	3.1					1	3	1	3		8	☉ ∞			
23	761.02	15.1	9.9	16.5	14.0		6.3	5.3	4							4		8	☉ ∞			
24	763.32	14.5	10.3	17.0	13.0		7.9	3.6	8									8	☉			
25	761.52	15.6	11.1	18.0	11.5		6.4	2.5	5	3								8	☉			
26	761.42	16.1	11.7	18.0	14.0		3.1	2.8	1	3	2	2						8	☉			
27	761.57	18.9	15.6	21.0	15.0		7.8	2.8		1	1	6						8	☉			
28	760.37	19.3	15.8	22.5	17.5		7.0	1.9			2	2	2			2		8	☉ ☉ ☉			
29	758.93	16.3	14.8	17.0	16.0	0.3	9.4	4.4	4	1				1	2			8	☉ ☉ ☉			
30	760.56	16.1	11.9	18.0	15.0	0.2	6.0	3.4	5	3								8	☉			
31	762.32	16.3	12.8	18.0	15.0		8.3	2.8		3	4	1						8	☉			
Totals or Means	758.42	19.0	15.7	20.8	17.4	46.1	7.3	3.7	74	70	26	26	9	13	5	23	2	248				

觀測時間 Time of Observation 3, 6, 9, 12, 15, 18, 21, 24 hrs A T
 氣壓儀器差 Barometric Instrument Error + 0.5 mm

中華民國二十二年十月份 October, 1933.

蕪湖 Wuhu Custom Station. 北緯Lat.31°20'N.; 東經Long.118°21'E.; 高度Altitude 21.3M.

日期 Days of the Month	氣壓 Pressure mm 9. A.M.	溫度 Temperature °C				雨量 Rain- fall mm 總數 Sum	雲量 Clou- diness 0-10 平均 Mean	風力 Wind Force B. S.	風向 Wind Direction								雜項 Miscellaneous Informations		
		乾球 Dry	濕球 Wet	最高 Max.	最低 Min.				北 N	東北 NE	東 E	東南 SE	南 S	西南 SW	西 W	西北 NW		靜 Calm	總 次 數 Total
1	762.68	18.4	17.8	19.5	17.0	1.5	10.0	2.3		7	1							8	●
2	763.77	19.6	18.5	23.0	16.5	14.7	7.8	2.5		1	7							8	●
3	762.24	20.6	19.1	25.0	19.0	0.1	9.1	2.8		2	2	4						8	●
4	761.58	20.5	20.1	21.0	19.5	23.7	10.0	1.8		6	1	1						8	●
5	760.58	21.1	20.6	22.5	20.0	26.3	10.0	2.5		2	2	2		1	1			8	●
6	760.94	19.9	19.3	21.5	18.5	5.3	10.0	3.0						2	5	1		8	●
7	763.76	16.8	16.4	18.0	16.0	5.3	10.0	4.1	1					1	2	4		8	●
8	768.08	17.2	15.7	20.0	14.5	0.8	9.9	2.3	3	4					1			8	●
9	772.48	15.7	12.7	18.5	14.0	4.7	9.3	2.1	2	6								8	⊙
10	772.15	16.8	14.3	21.0	13.5		8.6	2.0		6	2							8	●
11	770.65	15.8	13.8	18.0	15.0	0.2	8.5	2.1	2	3						3		8	⊙
12	771.08	15.6	13.4	18.5	13.5		7.9	2.0	4	1						3		8	●
13	770.49	15.5	13.3	19.0	12.5		4.3	1.8		7	1							8	●
14	768.63	17.3	15.1	21.5	12.0		6.8	1.6		5	2	1						8	●
15	769.14	18.2	15.3	22.5	15.0		3.1	2.5		6	2							8	●
16	766.93	16.4	13.7	22.0	11.5		6.1	1.0		6	2							8	●
17	765.40	17.4	15.1	23.0	15.0		8.8	1.1		5	3							8	⊙
18	764.96	17.4	15.6	22.0	15.5	0.9	4.8	1.0	3	1						4		8	●
19	763.02	16.6	14.6	21.0	12.0		2.5	2.0	3	1						4		8	○
20	762.28	17.0	14.9	23.0	13.5		1.6	1.4					1	3	3	1		8	○
21	760.58	17.4	14.8	23.0	13.0		7.1	1.1		1	2	3	2					8	●
22	761.06	16.3	14.4	18.0	13.5		10.0	4.6	1	1					2	4		8	⊙
23	770.74	13.1	9.8	15.0	11.5		9.5	3.1							2	6		8	⊙
24	773.36	10.8	7.6	14.0	8.5		9.3	2.4	3	4						1		8	⊙
25	770.09	11.8	8.8	16.5	6.5		4.0	1.9	1	3	2	2						8	●
26	767.17	14.4	12.1	20.0	8.0		2.0	2.6		1	7							8	○
27	767.29	17.3	14.8	21.0	13.5	0.3	7.3	2.3	1	3	2	2						8	●
28	769.27	17.1	15.3	20.0	15.0	0.4	6.8	2.4		3					3	2		8	●
29	769.22	14.3	12.9	16.5	13.0	0.1	9.9	1.9	3	5								8	●
30	768.94	13.3	11.3	18.5	9.0	T	1.6	1.8		3	2	1			2			8	○
31	768.38	14.4	12.6	17.0	11.0		7.0	2.0			4	3	1					8	●
Totals or Means	766.58	16.6	14.6	20.0	12.8	64.3	7.2			37	36	44	19	4	9	19	33	248	

觀測時間 Time of Observation 3 6, 9, 12 15, 18 21 24 hrs 120° E M T
 氣壓儀器差 Barometric Instrument Error - 0.2 mm

中華民國二十二年十月份 October, 1933.

吳淞 Woosung Custom Station. 北緯 Lat. 31°21' N.; 東經 Long. 121°30' E.; 高度 Altitude 3.7 M

日期 Days of the Month	氣壓 Pressure mm	溫度 Temperature °C				雨量 Rain- fall mm	雲量 Clou- diness 0-10	風力 Wind Force B. S.	風向 Wind Direction										雜項 Miscellaneous Informations			
		9 A.M.	乾球 Dry	濕球 Wet	最高 Max.				最低 Min.	總數 Sum	平均 Mean	北 N	東北 NE	東 E	東南 SE	南 S	西南 SW	西 W		西北 NW	靜 Calm	總 數 Total Numbers
1	761.60	20.8	19.3	23.0	19.5		8.9	2.3		6	2								8	●		
2	762.84	21.1	19.2	23.0	19.0	5.5	3.9	1.4		4	3							1	8	●		
3	762.46	21.1	19.3	24.0	18.0		6.5	1.6			7	1							8	●		
4	760.18	21.3	21.0	22.5	17.0	14.5	10.0	0.5			2	2						4	8	●		
5	758.68	23.8	23.3	27.0	21.0	7.5	9.4	1.1				6						2	8	●		
6	757.16	22.3	21.9	24.0	21.0	15.0	9.1	1.1				2	1	3				2	8	●		
7	758.78	20.9	19.9	22.5	20.0	2.0	8.9	2.0	5			1		1				1	8	●		
8	763.16	20.1	17.7	23.5	18.0	0.1	6.4	2.5	1	2							5		8	●		
9	768.07	18.7	13.4	21.0	17.0		6.1	2.6	6								2		8	●		
10	768.37	18.8	15.2	20.5	17.0		5.8	2.0	4	4									8	●		
11	767.29	18.5	15.4	20.5	17.5		6.3	1.4	4	3							1		8	●		
12	767.19	18.1	15.8	20.0	16.0		5.5	1.5	5								2	1	8	●		
13	760.57	18.6	16.6	21.0	17.0		3.4	1.6	6								2		8	●		
14	765.34	19.3	16.6	21.0	17.0		3.3	1.9	5	3									8	●		
15	764.51	19.1	16.2	21.0	18.0		4.3	3.0	8										8	●		
16	763.28	18.5	14.9	20.0	16.5		3.9	2.5	7								1		8	●		
17	762.94	18.8	16.1	20.0	17.0		5.1	1.5	5	3									8	●		
18	761.74	19.2	17.6	21.0	18.0		5.6	2.0	7	1									8	●		
19	758.40	18.4	16.4	21.0	16.5		3.1	3.3	7								1		8	●		
20	757.98	16.9	14.4	21.0	13.0		1.5	2.1	1					1	6				8	●		
21	759.65	16.8	13.9	21.0	11.5		4.5	1.3	1		3	1		1	2				8	●		
22	756.95	17.4	15.0	21.0	15.0		6.1	1.9			1	1	1	3	2				8	●		
23	767.84	13.5	8.4	16.0	11.0		4.9	2.1	1					1	6				8	●		
24	769.89	12.8	8.9	15.0	10.0		6.8	1.8	2					1	4	1			8	●		
25	768.12	13.3	10.0	16.0	9.0		5.3	1.1	3					1	2	2			8	●		
26	767.04	15.0	12.3	17.0	12.0		2.6	1.4		4	3					1			8	●		
27	768.34	17.5	15.4	20.0	14.0		7.5	1.9			7					1			8	●		
28	766.12	18.1	16.9	22.0	16.0	0.1	7.3	1.0	4				1	1		2			8	●		
29	765.84	15.4	14.0	18.5	14.0		8.6	2.1	7						1				8	●		
30	766.07	14.3	12.1	17.0	11.0	0.1	3.1	1.4	4	1					2	1			8	●		
31	766.04	15.5	13.3	18.0	11.0		6.5	1.1	1	1	4					2			8	●		
Totals or Means	761.82	18.2	15.9	20.6	15.8	44.8	5.8	1.8	94	32	31	5	10	3	13	38	22	248				

觀測時間 Time of Observation 3, 6, 9, 12, 15, 18, 21, 24 hrs (20° E. M. T.)
 氣壓儀器差 Barometric Instrument Error - 0.1 mm.

中華民國二十二年十月份 October, 1933.

余山 Shawsishan Custom Station. 北緯 Lat. 31°25'N.; 東經 Long. 122°14' E.; 高度 Altitude 53.3 M

日期 Days of the Month	氣壓 Pressure mm	溫度 Temperature °C				雨量 Rain- fall mm	雲量 Clou- diness 0-10	風力 Wind Force B. S.	風向 Wind Direction								雜項 Miscellaneous Informations					
		9 A.M.	乾球 Dry	濕球 Wet	最高 Max.				最低 Min.	總數 Sum	平均 Mean	北 N	東北 NE	東 E	東南 SE	南 S		西南 SW	西 W	西北 NW	靜 Calm	總 次 數 Total Numbers
1	759.83	20.9	18.7	23.0	19.0	0.1	7.1	2.8		4	4							8	●			
2	760.16	21.6	18.6	25.0	18.0	2.7	4.3	2.6		5	3							8	●			
3	760.26	21.5	19.4	24.0	17.5		8.0	2.1			2	5	1					8	●			
4	757.90	20.8	20.3	21.5	15.5	6.7	9.8	3.1				4	4					8	● ☰			
5	755.13	22.9	22.4	24.5	20.5	13.3	8.5	2.1					2	6				8	● ☰			
6	749.47	22.4	21.6	23.0	21.5	4.7	9.8	2.1						2	3	3		8	● ☰			
7	757.06	21.1	20.0	22.0	19.5	1.6	9.9	2.5	4	1						3		8	●			
8	761.16	20.8	17.6	23.5	18.5		8.6	3.0	7							1		8	● ⊙			
9	764.97	19.2	15.1	21.5	17.5		6.8	3.0	5	3								8	● ⊙			
10	765.79	18.9	14.6	21.0	17.0		6.8	2.9	1	7								8	● ⊙			
11	764.81	18.6	15.3	22.5	17.0		7.0	2.0	2	6								8	● ⊙			
12	764.51	19.0	15.8	23.0	16.5		7.3	2.1	5	1						2		8	● ⊙			
13	763.17	19.2	16.1	23.5	17.0		4.1	2.8	3	5								8	● ⊙			
14	763.34	19.5	16.1	21.0	17.5		5.1	2.4		6	2							8	● ⊙			
15	761.71	19.3	15.8	22.0	17.5		5.4	2.9		1	7							8	● ⊙			
16	759.95	18.8	14.4	22.0	16.0		6.0	3.9	5	3								8	● ⊙			
17	760.71	19.3	15.9	22.5	16.5		5.1	2.0		7	1							8	● ⊙			
18	758.70	19.6	16.8	22.0	18.5		9.1	2.9	1	7								8	● ⊙			
19	754.04	19.3	16.8	22.0	17.5		7.5	4.5	5	2						1		8	● ⊙			
20	754.29	18.7	16.3	22.5	15.0		2.9	4.0	1	7								8	● ⊙			
21	756.75	18.9	15.9	23.5	15.5		4.4	1.8	1	1		1				5		8	● ⊙			
22	754.32	18.8	16.6	21.5	16.0		7.8	3.0				2		1	1	4		8	● ⊙			
23	763.91	14.7	10.8	19.5	12.0		6.9	4.0	2							6		8	● ⊙			
24	755.78	14.0	10.8	18.0	11.5		8.1	3.9								8		8	● ⊙			
25	764.03	14.8	11.3	19.0	12.0		7.5	2.5	2	2						4		8	● ⊙			
26	763.98	16.1	12.8	20.5	13.0		3.9	2.1		4	4							8	● ⊙			
27	765.34	17.9	15.8	20.0	15.0		9.0	2.6			2	5	1					8	● ⊙			
28	763.53	18.1	17.3	21.0	16.5		9.0	1.3	1			2	1	1		3		8	● ⊙			
29	766.96	15.8	14.4	17.5	13.0	0.2	9.9	4.0	6							2		8	● ☰			
30	763.32	16.1	12.7	20.0	14.0	0.1	5.5	2.1	4	4								8	● ⊙			
31	764.56	16.1	13.6	18.5	13.5		7.0	2.0		3	4	1						8	● ⊙			
Totals or Means	760.76	18.8	16.1	21.6	16.4	29.4	7.0	2.7	55	79	29	20	9	10	4	42		248				

觀測時間 Time of Observation 3, 6, 9, 12, 15, 18, 21, 24 hrs A T
 氣壓儀器差 Barometric Instrument Error Nil

中華民國二十二年十月份 October, 1933.

鎮江 Chinkiang Custom Station. 北緯 Lat. 32°13' N.; 東經 Long. 119°27' E.; 高度 Altitude 12.2 M.

日期 Days of the Month	氣壓 Pressure mm.	溫度 Temperature °C				雨量 Rain- fall mm.	雲量 Clou- diness 0-10	風力 Wind Force B. S.	風向 Wind Direction										雜項 Miscellaneous Informations			
		9 A.M.	乾球 Dry	濕球 Wet	最高 Max.				最低 Min.	總數 Sum	平均 Mean	北 N	東北 NE	東 E	東南 SE	南 S	西南 SW	西 W		西北 NW	靜 Calm	總 數 Total Numbers
1	763.91	18.1	16.8	20.0	16.5	15.2	10.0	2.0	1	7								8	●			
2	765.63	20.4	17.6	25.0	13.0	7.1	6.1	2.1		5	3							8	○			
3	762.84	18.9	17.6	21.0	17.5	0.1	10.0	2.9			8							8	●			
4	761.51	19.8	19.0	22.0	17.5	32.4	10.0	2.3	1	2	5							8	●			
5	760.38	21.3	20.7	23.5	19.5	4.1	10.0	2.1		4	4							8	●			
6	759.46	20.4	19.7	22.0	18.5	65.4	10.0	2.5	2					1	5			8	●			
7	761.96	18.8	17.3	20.0	17.0	4.5	9.4	3.3	6	2								8	●			
8	767.62	17.8	15.1	20.0	15.5		9.3	3.5	2	6								8	○			
9	772.41	16.6	12.7	20.0	14.5		6.5	3.6	4	4								8	○			
10	771.80	17.5	14.1	20.5	15.0		8.3	3.1		7	1							8	●			
11	770.65	16.9	14.3	19.5	15.0	0.2	9.1	3.1	6	2								8	○			
12	770.25	15.9	13.5	19.0	14.0		7.5	2.5	6						2			8	○			
13	770.25	16.1	13.4	21.0	11.5		1.4	2.0	2	2				1	3			8	○			
14	768.90	18.2	15.5	22.5	13.0		3.5	1.4		3	3			1		1		8	○			
15	768.18	18.1	14.9	21.5	15.0		2.3	3.5		8								8	○			
16	766.23	17.1	13.8	20.5	13.0		0.9	2.5		8								8	○			
17	765.02	17.5	14.4	20.5	14.0		7.0	2.4		6	2							8	○			
18	764.26	17.5	15.2	21.5	15.0	T	6.9	1.9	2	6								8	○			
19	762.48	16.6	14.9	22.0	14.0		5.4	2.9	2	6								8	○			
20	761.51	16.6	13.0	22.0	12.5	0.2	0.6	2.3	2	1					5			8	●			
21	759.90	17.4	13.1	22.0	12.0		7.6	2.3			1	4	2		1			8	○			
22	759.62	15.6	12.9	18.5	12.5		10.0	1.6						2	6			8	○			
23	770.43	12.8	8.8	16.5	9.5		5.4	2.6	4						4			8	○			
24	772.04	11.5	7.0	14.5	9.0		7.6	2.0	5						3			8	○			
25	769.95	11.3	6.8	15.5	7.5		1.1	1.1	1	4					2	1		8	○			
26	768.27	13.7	9.9	18.5	7.5		0.6	2.8		1	3	4						8	○			
27	768.45	16.8	13.6	20.5	12.0		8.8	2.3			6	2						8	○			
28	768.37	16.1	15.0	19.0	15.0	0.9	10.0	2.5	4		1				3			8	●			
29	769.04	14.1	11.6	16.0	12.5	0.3	7.6	3.1	4	4								8	○			
30	768.97	13.7	10.9	17.5	9.0		0.0	1.4		2	4				2			8	○			
31	765.98	14.8	12.3	18.5	9.0		5.6	2.5			8							8	○			
Totals or Means	766.43	16.7	14.0	20.0	13.5	130.4	6.4	2.5	50	76	32	43	4		5	36	2	248				

觀測時間 Time of Observation: 3, 6, 9, 12, 15, 18, 21, 24 hrs 1900 E M T
 氣壓儀器差 Barometric Instrument Error -0.1 mm

中華民國二十二年十月份 October, 1933.

嶼碼頭 S.E. Promontory Custom Station. 北緯 Lat. 36°54'N.; 東經 Long. 122°32'E.; 高度 Altitude 12.5M.

日期 Days of the Month	氣壓 Pressure mm	溫度 Temperature °C				雨量 Rain- fall mm	雲量 Clou- diness 0-10	風力 Wind Force B. S.	風向 Wind Direction										雜項 Miscellaneous Informations			
		9 A.M.	乾球 Dry	濕球 Wet	最高 Max.				最低 Min.	總數 Sum	平均 Mean	北 N	東北 NE	東 E	東南 SE	南 S	西南 SW	西 W		西北 NW	靜 Calm	總次數 Total Numbers
1	763.54	21.9	18.9	24.0	20.5		6.8	3.1					1	6	1				8	●		
2	764.46	20.6	16.8	22.5	17.0		2.9	2.4	5						3				8	○		
3	763.04	21.4	19.2	23.0	19.0		9.0	2.0		1	1		6						8	○		
4	762.34	21.8	18.9	24.0	19.0		5.8	2.1		1	4	2			1				8	●		
5	762.32	20.3	18.6	21.5	19.5		9.0	3.3	5	2	1								8	○		
6	760.20	19.6	16.9	23.5	18.0		8.8	2.8	1	6					1				8	○		
7	759.68	18.6	14.2	23.0	15.5		3.9	2.4	1	2				2	3				8	●		
8	764.78	16.0	10.9	20.0	14.0		4.9	4.3						1	7				8	●		
9	770.75	15.4	10.6	19.0	13.0		4.9	3.4	2	2					4				8	●		
10	770.39	15.3	10.5	17.0	12.5		6.6	2.8	6						2				8	●		
11	769.25	15.9	11.4	20.0	14.0		9.0	2.0	2	1				2	3				8	○		
12	768.75	15.3	11.8	20.0	13.0		4.5	1.9		2				2	4				8	●		
13	768.59	16.3	12.1	19.5	12.0	1.4	3.4	1.4	2	2					4				8	●		
14	769.37	16.8	12.6	19.5	12.5		3.0	1.8	1	4					3				8	●		
15	767.93	15.5	11.3	19.0	13.0		3.4	3.0	5						3				8	●		
16	765.51	15.3	11.5	18.0	12.5		3.9	2.3	4	2				1	1				8	●		
17	764.44	16.8	12.5	19.0	13.5		7.4	1.4		1	2			1	4				8	●		
18	764.18	16.9	13.7	20.0	14.5		6.9	1.6	1	4	2				1				8	●		
19	761.66	16.7	13.7	20.5	14.0		4.4	2.9	5	1					2				8	●		
20	757.40	17.1	12.8	22.0	14.0		2.3	3.4	2						6				8	○		
21	757.90	17.6	14.6	20.0	14.0		7.9	2.6					1	2	5				8	●		
22	755.33	14.3	11.4	17.0	11.0	1.3	8.4	5.5					2	1	5				8	●		
23	764.45	11.4	7.1	14.0	9.0		5.1	4.3						2	6				8	●		
24	768.92	11.6	7.4	16.0	9.0		3.9	3.0						4	4				8	●		
25	767.15	12.4	8.1	15.5	8.5		2.5	2.8					1	4	3				8	○		
26	766.80	14.4	9.1	18.0	8.5		2.3	2.3					5	1	2				8	○		
27	770.78	16.1	12.5	19.0	14.5		7.1	2.5				2	6						8	●		
28	768.65	13.6	10.8	15.5	10.5		7.3	2.6	2					1	5				8	●		
29	768.30	11.1	7.0	13.5	8.5		4.9	3.4	2						6				8	●		
30	766.65	10.8	7.1	15.0	7.0		2.6	3.0	3					1	4				8	○		
31	768.30	14.2	10.3	17.0	10.0		7.1	2.3	1				3	1	1	2			8	●		
Totals or Means	765.29	16.2	12.4	19.2	13.3	2.7	5.5	2.8	40	37	8	8	12	22	30	91			248			

觀測時間 Time of Observation 3, 6, 9, 12, 15, 18, 21, 24 hrs A T
 氣壓儀器差 Barometric Instrument Error NIL

中華民國二十二年十月份 October, 1933.

成山頭 N.E. Promontory Custom Station. 北緯 Lat. 37°24' N.; 東經 Long. 121°42' E.; 高度 Altitude 53.9 M.

日期 Days of the Month	氣壓 Pressure mm	溫度 Temperature °C				雨量 Rain-fall mm	雲量 Clou- diness 0-10	風力 Wind Force B. S.	風向 Wind Direction								雜項 Miscellaneous Informations				
		乾球 Dry	濕球 Wet	最高 Max.	最低 Min.				總數 Sum	平均 Mean	北 N	東北 NE	東 E	東南 SE	南 S	西南 SW		西 W	西北 NW	靜 Calm	總 數 Total Numbers
1	760.46	21.4	17.5	25.0	19.0		5.4	2.3						7	1		8	○			
2	761.46	20.3	16.8	24.0	19.0	1.5	2.3	1.5	1	2	1			8	1		8	●			
3	760.16	20.9	18.8	23.0	19.5		9.1	2.5					2	6			8	○			
4	760.40	21.4	18.5	24.0	19.5		7.6	2.4				1	5	2			8	○			
5	759.76	19.5	17.7	22.0	18.0	0.8	10.0	3.3			4	3	1				8	●			
6	757.73	19.0	16.0	21.0	17.5	0.4	8.4	5.6	1	7							8	○			
7	757.43	18.8	13.5	23.0	18.0		2.9	3.4	3	4					1		8	○			
8	762.02	16.1	11.0	18.0	15.0		5.1	4.9							8		8	○			
9	767.43	15.9	10.5	18.5	15.0		7.1	4.8	5						3		8	○			
10	768.43	15.3	10.2	18.0	14.5		8.4	3.9	5	3							8	○			
11	765.83	15.8	11.0	18.0	14.5		7.9	1.5	2		1		1	1	3		8	○			
12	765.37	16.7	11.2	22.0	14.0		1.0	1.0	4					1	3		8	○			
13	766.27	16.6	12.0	20.0	14.5		1.5	1.1	2	5					1		8	○			
14	766.34	17.4	12.4	21.0	14.0	T	3.4	2.0	5	3							8	○			
15	764.84	16.1	11.6	18.0	13.5	4.0	4.1	5.8	5	3							8	●			
16	762.18	16.5	11.3	19.0	13.0		5.8	2.8	5	3							8	○			
17	762.28	17.1	12.6	20.0	15.0		7.4	1.6	2	1		3		1	1		8	○			
18	761.78	16.7	13.1	19.0	15.5		7.0	1.3		5	1	2					8	○			
19	758.77	17.3	13.9	20.0	15.5		0.8	3.9	4	4							8	○			
20	753.89	17.7	13.1	21.0	15.5		0.0	4.4	2	2					4		8	○			
21	754.45	17.6	13.7	20.0	14.5		7.1	2.8					2	1	5		8	○			
22	751.39	13.2	8.9	17.5	12.0	T	10.0	6.4					1	2	5		8	●			
23	761.09	11.6	6.5	14.0	10.0		6.5	4.9	1						7		8	○			
24	764.81	12.6	6.8	16.5	9.0		3.6	2.8	1	1			1		5		8	○			
25	763.38	12.8	7.0	16.0	9.5		1.8	2.5					1	2	5		8	○			
26	764.29	14.3	7.6	18.0	10.0		0.4	1.4			1	1	3	2	1		8	○			
27	767.09	15.3	10.8	16.5	10.5		7.8	2.5				2	6				8	○			
28	765.82	14.3	10.0	16.0	11.5		7.9	3.1	2	1					5		8	○			
29	764.85	11.5	7.2	13.5	9.5		4.9	4.5	5	2					1		8	○			
30	763.23	11.1	7.1	15.0	8.0		1.1	2.9	3				2		3		8	○			
31	765.08	14.1	8.0	16.5	10.5		6.5	2.5					7	1			8	○			
Totals or Means	762.20	16.3	11.8	19.2	14.0	12.7	5.3	3.1	58	46	6	11	11	42	11	63	248				

觀測時間 Time of Observation: 3, 6, 9, 12, 15, 18, 21, 24 hrs. A. T.
 氣壓儀器差 Barometric Instrument Error: + 0.5 mm.

中華民國二十二年十月份 October, 1933.

威海衛 Weihaiwei Custom Station. 北緯 Lat. 37°30' N.; 東經 Long. 122°00' E.; 高度 Altitude 25 M.

日期 Days of the Month	氣壓 Pressure mm	溫度 Temperature °C				雨量 Rain- fall mm	雲量 Clou- diness 0-10	風力 Wind Force B. S.	風向 Wind Direction								雜項 Miscellaneous Informations				
		乾球 Dry	濕球 Wet	最高 Max	最低 Min.				總數 Sum	平均 Mean	北 N	東北 NE	東 E	東南 SE	南 S	西南 SW		西 W	西北 NW	靜 Calm	總 數 Total
1	764.44	22.1	19.3	27.5	18.0		4.3	1.6			1		4	1	2	8	●				
2	765.89	20.6	18.0	25.0	17.5		1.8	2.1		5	1			1	1	8	○				
3	763.81	21.9	19.1	25.5	18.0		7.0	1.5			2	4			2	8	●				
4	764.46	21.3	19.3	25.5	16.0		5.1	1.8			6				2	8	●				
5	763.80	19.4	19.2	23.0	18.0		9.0	4.0	3	1	4					8	●				
6	762.18	19.3	17.9	21.0	17.5	9.2	7.5	4.0	4	4						8	●				
7	762.14	18.5	15.4	21.5	16.0		2.3	1.9	2					5	1	8	○				
8	766.89	16.0	12.9	18.0	15.0		2.1	3.1	1					7		8	○				
9	772.30	15.6	10.9	18.0	15.0		3.3	2.6	4					4		8	○				
10	773.43	15.8	11.8	18.0	14.5		4.5	2.4	3	2				1	2	8	○				
11	770.76	15.2	12.6	20.0	13.5		7.0	1.5	1				2	3	2	8	●				
12	770.04	14.3	12.0	18.5	11.0		4.5	1.3						5	3	8	●				
13	770.95	14.5	11.6	20.0	10.0	T	1.1	1.3	1	1			2	1	3	8	○				
14	770.55	15.6	12.6	22.0	9.0		3.6	0.8	2	1					5	8	●				
15	770.14	16.2	13.4	18.5	12.0	T	2.6	4.1	6	2						8	○				
16	766.37	15.9	10.9	19.0	14.0		3.5	1.3	5	1					2	8	●				
17	767.23	15.5	12.4	20.0	12.0		5.6	0.8	1	1				1	5	8	●				
18	765.80	16.9	14.0	22.0	12.0		5.4	0.3		1					7	8	●				
19	763.56	17.6	16.5	20.0	12.0		1.0	2.1						6	2	8	○				
20	758.77	17.6	16.4	20.0	12.0		0.0	3.1	1					7		8	○				
21	758.51	17.5	15.8	21.0	14.0		7.5	1.8				1		6	1	8	●				
22	755.47	13.5	12.9	17.0	12.0		6.5	5.3						3	5	8	●				
23	766.02	11.1	10.8	13.5	10.0		6.0	4.1	1				1	6		8	●				
24	769.34	11.8	7.1	15.0	9.0		3.1	2.4					2	6		8	○				
25	767.84	11.0	8.6	16.0	7.0		2.4	1.5					2	4	2	8	○				
26	768.64	11.5	7.4	17.0	5.0		0.0	0.5					1	1	6	8	○				
27	771.37	13.6	11.1	18.5	8.0		6.1	2.1			3	5				8	●				
28	770.91	13.5	10.1	16.5	10.0		5.8	2.5	7					1		8	○				
29	770.12	11.1	6.8	14.0	9.0		3.1	3.0	3	4				1		8	○				
30	768.50	9.8	6.7	13.0	6.0		1.4	1.4						5	3	8	○				
31	769.57	13.2	8.9	17.5	5.0		7.5	1.8				1	2	3	2	8	○				
Totals or Means	766.76	15.7	13.0	19.4	12.2	9.2	4.2	2.2	42	18	9	16	6	11	14	79	53	248			

觀測時間 Time of Observation. 3, 6, 9, 12, 15, 18, 21, 24 hrs.
 氣壓儀器差 Barometric Instrument Error - 0.1 mm

中華民國二十二年十月份 October, 1933.

芝罘 Chefoo Custom Station. 北緯 Lat. 37°33' N.; 東經 Long. 121°22' E.; 高度 Altitude 3.0 M.

日期 Days of the Month	氣壓 Pressure mm	溫度 Temperature °C				雨量 Rain-fall mm	雲量 Clou- diness 0-10	風力 Wind Force B. S.	風向 Wind Direction										雜項 Miscellaneous Informations	
		乾球 Dry	濕球 Wet	最高 Max.	最低 Min.				北 N	東北 NE	東 E	東南 SE	南 S	西南 SW	西 W	西北 NW	靜 Calm	總 數 Total		
																				9 A.M.
1	764.14	22.2	20.1	28.5	18.0		3.1	1.8		2					+	1		1	8	●
2	765.94	20.9	19.6	24.0	17.0		2.5	2.6		1	1	4	2						8	○ ∞
3	762.14	22.1	20.3	26.5	18.0		7.6	2.1						3	5				8	○ ∞
4	764.00	21.0	19.3	25.5	15.5		6.6	2.0			1	4	1	2					8	○ ∞
5	763.54	20.2	19.6	24.0	18.5		9.6	3.1		4	1	3							8	●
6	762.76	19.6	17.9	21.0	18.5	0.9	7.4	4.6	1	7									8	○
7	762.74	18.4	17.1	21.0	16.0		2.9	3.8	2								6		8	○
8	768.24	15.6	14.7	17.0	13.5		4.5	4.8					1	7					8	○
9	772.70	15.9	15.1	18.0	12.0		5.5	3.8	2	1							5		8	○
10	773.60	16.1	14.2	18.5	14.5		6.9	2.5	4	3							1		8	○
11	770.83	15.4	13.8	18.0	13.5		9.0	2.3	1					2	3				8	○
12	770.20	15.3	13.5	19.0	11.5		4.9	2.0		5				2	1				8	○
13	771.13	15.1	13.6	19.0	10.0		0.9	1.5		4	2						2		8	○ ∞
14	770.56	15.6	14.7	20.0	11.0		3.3	1.5		4	1					1	2		8	○ ∞
15	769.74	16.3	14.8	18.0	13.5	5.2	2.5	4.4	2	4						2			8	●
16	767.33	16.6	14.6	18.5	15.0		8.9	3.3	5	1						1	1		8	○
17	766.74	16.2	14.6	19.5	14.0		6.8	1.9			3	1		1	1	2			8	○ ∞
18	763.94	16.4	15.0	20.0	13.5		6.8	1.6		1	1	5		1					8	○
19	762.89	17.1	16.1	19.0	13.5	0.2	3.8	3.3	2			1	1			4			8	●
20	760.05	17.4	16.6	19.5	15.0		0.0	3.9	3							5			8	○
21	758.51	16.8	14.6	21.0	12.0		9.1	2.5		1				3	3	1			8	○ ∞
22	755.97	13.3	12.4	17.0	11.0	0.1	9.0	6.8						2	2	4			8	● 卍
23	766.68	11.0	10.1	13.0	9.0		5.6	5.4						1	7				8	○ 卍
24	770.00	11.3	10.3	14.5	9.0		2.5	3.8						3	5				8	○
25	768.07	11.1	10.1	15.5	7.5		2.6	2.4						4	1	3			8	○
26	768.54	13.7	12.2	17.5	9.0		0.9	2.1		1	2	2	3						8	○
27	770.91	14.8	13.7	18.5	10.0		5.3	2.1				1	3	4					8	○ ∞
28	771.55	13.2	11.9	14.5	11.0		4.1	3.4	4	1				1		2			8	○
29	770.02	11.2	10.1	13.5	8.0		2.4	3.4	2	4						2			8	○
30	769.00	9.8	8.7	13.5	6.5		0.3	1.3	4							1	3		8	○
31	768.44	13.0	11.5	18.5	7.5		5.3	2.0					4	4					8	○ ∞
Totals or Means	766.90	15.9	14.5	19.1	12.7	6.4	4.8	3.0	32	44	12	21	14	34	17	65	9	248		

觀測時間 Time of Observation: 3, 6, 9, 12, 15, 18, 21, 24 hrs. 120° E. M. T.
 氣壓儀器差 Barometric Instrument Error: -0.5 mm.

中華民國二十二年十月份 October, 1933.

猴磯島 Howki Custom Station. 北緯Lat.38°04'N.; 東經Long.120°39'E.; 高度Altitude89.6M.

日期 Days of the Month	氣壓 Pressure mm	溫度 Temperature °C				雨量 Rain- fall mm	雲量 Clou- diness 0-10	風力 Wind Force B. S.	風向 Wind Direction								雜項 Miscellaneous Informations		
		乾球 Dry	濕球 Wet	最高 Max.	最低 Min.				北 N	東北 NE	東 E	東南 SE	南 S	西南 SW	西 W	西北 NW		靜 Calm	總 總 次 數 Total Numbers
1	756.38	20.9	17.5	24.5	19.0		3.3	2.5		3				4	1		8	●	
2	758.10	20.0	17.8	22.0	18.5		4.5	2.9			5	2	1				8	●	
3	755.78	21.1	17.6	23.5	19.0		7.3	3.6					5	3			8	●	
4	756.48	20.3	17.1	23.0	17.5		7.2	2.0		1	1	3		3			8	●	
5	756.08	19.1	18.1	21.0	17.5		9.8	2.9		5	2	1					8	●	
6	755.83	17.7	11.6	18.5	16.5	1.3	7.0	4.3		6							8	●	
7	755.53	17.4	12.6	20.0	16.0		4.0	3.4	2	2				1	3		8	●	
8	759.65	15.6	9.7	17.0	13.5		4.0	4.0		1				1	6		8	●	
9	764.36	15.1	9.3	17.5	14.0		5.6	2.4	3	3							8	●	
10	765.74	15.7	9.6	18.0	13.5		8.0	2.0	2	6							8	●	
11	762.96	15.1	10.8	18.0	14.0		8.9	2.0		3			2	1	2		8	●	
12	762.28	14.8	11.4	17.5	12.0	3.2	6.6	1.4	1	3		1	1	1		1	8	●	
13	763.08	16.3	12.0	18.5	14.0		2.9	1.1		1	1	4	1			1	8	●	
14	762.76	17.2	13.9	21.5	15.0		3.4	2.0		3			1	3			8	●	
15	763.26	15.8	11.1	18.5	14.5		2.4	3.1	2	5					1		8	●	
16	759.77	16.6	11.1	20.0	14.5		7.5	1.8	3	2				1	2		8	●	
17	758.97	17.0	12.4	20.0	15.0		4.4	1.6			1	1		5	1		8	●	
18	758.17	16.5	12.8	18.5	15.5	0.8	7.3	2.1	1	4	1		1	1			8	●	
19	756.55	17.9	13.3	19.5	15.5		3.4	2.1	1	5					2		8	●	
20	752.69	17.5	14.4	21.0	16.0		2.0	2.4	2					1	5		8	●	
21	750.30	17.1	13.9	18.0	16.0		8.3	3.3					6	1	1		8	●	
22	747.88	12.7	8.1	15.5	10.3		8.4	7.1						4	4		8	●	
23	758.84	10.7	5.6	12.5	9.0		3.9	3.8	1						7		8	●	
24	762.10	11.8	6.8	14.0	10.0		2.3	2.6						1	7		8	●	
25	759.84	13.1	7.1	16.0	11.0		2.4	2.6			1	2	4	1			8	●	
26	760.14	14.4	9.6	18.5	11.5		2.6	2.5			1	6	1				8	●	
27	762.35	14.7	11.8	17.0	13.0		8.5	2.1			2	4	2				8	●	
28	763.83	11.3	8.0	15.0	10.0		6.8	2.9	1	5				1	1		8	●	
29	762.85	9.3	5.7	11.5	8.0		5.5	2.5	3	4					1		8	●	
30	760.79	11.4	8.0	15.0	7.5		2.6	1.9	1	1			3	2	1		8	●	
31	760.77	13.7	10.0	15.5	11.0		6.0	2.4					8				8	●	
Totals or Means	759.18	15.7	11.6	18.2	13.8	5.3	5.4	2.7	23	67	11	12	9	53	25	47	1	248	

觀測時間 Time of Observation 3, 6, 9, 12, 15, 18, 21, 24 hrs A. T
 氣壓儀器差 Barometric Instrument Error - 0.1 mm.

中華民國二十二年十月份 October, 1933.

塘沽 Tangku Custom Station, 北緯 Lat. 39°06'N.; 東經 Long. 117°11'E.; 高度 Altitude 3.7 M.

日期 Days of the Month	氣壓 Pressure mm	溫度 Temperature °C				雨量 Rain- fall mm	雲量 Clou- diness 0-10	風力 Wind Force B. S.	風向 Wind Direction									雜項 Miscellaneous Informations				
		9 A.M.	乾球 Dry	濕球 Wet	最高 Max.				最低 Min.	總數 Sum	平均 Mean	北 N	東北 NE	東 E	東南 SE	南 S	西南 SW		西 W	西北 NW	靜 Calm	總 數 Total Numbers
1	762.37	20.4	18.2	25.0	16.0		2.0	1.8				3	1	4					8	○		
2	764.66	21.4	19.6	24.0	20.0		5.1	1.0				8							8	○		
3	762.06	21.6	17.8	26.0	17.0		3.9	1.4				1		7				8	○			
4	763.13	19.3	16.9	23.0	15.0		2.4	1.0				5		3				8	○			
5	764.71	17.6	13.0	19.0	16.0		7.6	2.0	4	4								8	○			
6	765.57	15.4	11.9	20.0	11.0		7.1	1.4	2	1	4						4	8	○			
7	764.57	12.3	9.6	18.0	8.0		5.9	2.3	3	1							4	8	○			
8	769.49	12.3	7.7	19.0	7.5		2.0	2.5									8	8	○			
9	774.43	13.1	8.7	20.0	7.0		2.0	1.0	3	1		2					2	8	○			
10	776.85	13.1	9.5	18.0	6.0		5.0	1.0	1	4							3	8	○			
11	770.71	13.0	10.1	18.0	10.0	7	6.0	1.1			2	3			1	2		8	○			
12	770.39	14.3	10.6	19.0	9.0		2.0	1.0			4	2	1	1				8	○			
13	769.74	15.8	12.3	20.0	12.0		2.0	1.1			5	2	1					8	○			
14	770.33	15.8	12.9	20.0	13.0		4.0	1.0	4	2	2							8	○			
15	770.24	14.8	12.1	20.0	11.0		2.0	1.0			3	5						8	○			
16	767.38	13.3	10.3	17.0	10.0		9.3	1.1				4	3	1				8	○			
17	765.81	15.4	11.8	20.0	11.0		3.5	1.6			1	2	5					8	○			
18	766.19	12.9	11.9	17.0	9.0	7.0	7.0	1.0	1	6	1							8	○			
19	765.58	13.5	12.0	19.0	9.0	7.0	2.1	1.0	1	1		4					2	8	○			
20	761.51	15.5	12.4	22.0	9.0		2.0	1.3					2	5	1			8	○			
21	758.20	13.8	11.7	16.0	12.0		7.9	1.1					8					8	○			
22	759.94	9.8	4.9	12.0	7.5		3.9	4.9						1	7			8	○			
23	769.74	7.9	3.8	13.0	4.0		2.0	3.4						2	6			8	○			
24	772.15	8.3	2.8	14.0	4.0		2.0	1.6					1	7				8	○			
25	767.55	8.8	4.9	17.0	2.0		2.0	1.3				1	6	1				8	○			
26	767.00	11.8	8.1	18.0	6.0		2.0	1.6			5		3					8	○			
27	768.37	12.2	8.4	17.5	9.0		7.3	1.4				1	3		4			8	○			
28	727.61	9.4	5.6	14.0	6.0		3.5	1.1			1	1	3			3		8	○			
29	771.61	9.1	6.3	11.0	6.5		5.0	1.6			4	4						8	○			
30	768.37	9.9	7.4	15.0	4.0		2.3	1.0				3	1	3	1			8	○			
31	766.88	11.7	8.5	18.5	6.0		2.0	2.4					2	6				8	○			
Totals or Means	767.39	13.7	10.4	18.4	9.5	14.0	4.0	1.5	8	18	23	61	19	56	13	50		248				

觀測時間 Time of Observation 3, 6, 9, 12, 15, 18, 21, 24 hrs 12⁰⁰ E. M. T.
 氣壓儀器差 Barometric Instrument Error - 0.3 mm

中華民國二十二年十月份 October, 1933.

秦皇島 Chinwangtao Custom Station. 北緯 Lat. 39°55'N.; 東經 Long. 119°38'E.; 高度 Altitude 18.3 M.

日期 Days of the Month	氣壓 Pressure mm	溫度 Temperature °C				雨量 Rain-fall mm	雲量 Clou- diness 0-10	風力 Wind Force B. S.	風向 Wind Direction										雜項 Miscellaneous Informations			
		9 A.M.	乾球 Dry	濕球 Wet	最高 Max.				最低 Min.	總數 Sum	平均 Mean	北 N	東北 NE	東 E	東南 SE	南 S	西南 SW	西 W		西北 NW	靜 Calm	總 數 Total Numbers
1	762.87	18.4	15.9	24.0	15.0		2.4	1.8		2	2	2		1	1			8	○			
2	764.67	16.7	13.0	22.0	13.0		4.6	1.3	1	6						1		8	●			
3	762.13	19.8	16.6	20.0	14.5		5.8	2.4	1				5		1	1		8	●			
4	763.21	19.8	16.6	24.0	16.5		3.4	2.5					8					8	●			
5	766.18	15.3	10.3	19.0	13.0		8.4	2.8	3	4					1			8	◎			
6	766.00	14.7	8.2	19.0	9.5		6.4	2.1	3	3	1					1		8	●			
7	763.17	12.4	7.6	19.5	7.5		4.3	1.4	3				2		2	1		8	●			
8	766.90	12.6	7.6	20.0	8.0	T	2.0	2.9					1	3	4			8	○			
9	772.63	11.8	7.2	18.0	5.5		2.0	1.0				1	1			6		8	○			
10	774.34	12.4	8.4	19.0	8.5		5.5	1.0		2	1	2	1			2		8	●			
11	771.31	12.8	8.7	19.5	8.5		5.8	1.1	1	2				3	2			8	●			
12	769.88	11.9	8.5	20.0	5.9		2.0	1.6					6		2			8	◎			
13	769.12	12.9	9.4	19.0	5.5		2.0	1.3					5	2	1			8	○			
14	770.05	12.8	9.2	18.0	8.0		5.9	1.5	2	3					3			8	●			
15	771.81	14.0	9.3	21.0	7.5		2.0	1.1	2			1	2		3			8	○			
16	766.73	14.0	9.9	18.5	8.5		5.8	1.3					1	5		1	1	8	●			
17	764.64	15.4	11.6	21.5	11.0		2.0	1.6					5	3				8	○			
18	770.78	11.7	10.3	14.5	10.0		6.4	1.0					4	1	3			8	●			
19	765.53	13.3	11.1	21.0	8.5	6.1	2.0	1.0				1	1	4		2		8	○			
20	760.54	12.9	11.3	20.5	7.0		2.0	1.0	2	1				3		2		8	○			
21	756.40	13.4	11.3	17.5	8.0		7.8	1.9	1				5	1	1			8	●			
22	755.65	10.6	4.6	13.5	6.5		2.6	4.5					1		7			8	○			
23	767.25	7.3	3.4	15.5	3.5		2.0	2.9							1	7		8	○			
24	770.42	8.1	3.0	16.5	2.5		2.0	1.5					1	2	5			8	○			
25	766.85	9.1	4.2	16.5	1.0		2.0	2.0					5		3			8	○			
26	767.09	9.9	6.6	18.0	2.0		2.0	1.6					6		2			8	○			
27	768.48	12.6	9.3	16.5	8.0		5.6	2.0	1				7					8	●			
28	771.03	9.5	4.4	14.5	5.0		3.5	1.5					2	2	4			8	●			
29	773.24	5.9	1.9	11.0	3.5		2.0	1.8		2	2	3			1			8	○			
30	767.79	9.6	5.9	14.5	1.5		2.0	2.8					5	2	1			8	○			
31	767.37	9.3	6.9	13.0	4.5		2.4	1.6					6		1	1		8	○			
Totals or Means	766.91	12.6	8.8	18.4	7.6	6.1	3.7	1.8	19	26	6	10	4	92	20	66	5	248				

觀測時間 Time of Observation 3, 6, 9, 12, 15, 18, 21, 24 hrs 120° E M. T
 氣壓儀器差 Barometric Instrument Error -0.5 mm