



U.S. Department of the Interior
Bureau of Land Management

Draft Lewistown Resource Management Plan

Volume II: Appendix A (Figures)



May 2019

Estimated Lead Agency Total Costs
Associated with Developing and Producing
This EIS
\$3,687,000

The Bureau of Land Management's multiple-use mission is to sustain the health and productivity of the public lands for the use and enjoyment of present and future generations. The Bureau accomplishes this by managing such activities as outdoor recreation, livestock grazing, mineral development, and energy production, and by conserving natural, historical, cultural, and other resources on public lands.

Cover Photo Credit: Ken Dickerson/BLM

BLM/MT/PL-18/001+1610

Appendix A

Figures

APPENDIX A

Figures

- 1-1 Project Planning Area
- 1-2 RMP Planning Area and Federal Mineral Estate

- 2-1 Alternative A: Fire Management
- 2-2 Alternative B: Fire Management
- 2-3 Alternative C: Fire Management
- 2-4 Alternative D: Fire Management
- 2-5 Alternative A: Visual Resource Management
- 2-6 Alternative B: Visual Resource Management
- 2-7 Alternative C: Visual Resource Management
- 2-8 Alternative D: Visual Resource Management
- 2-9 Alternative B: Lands with Wilderness Characteristics
- 2-10 Alternative D: Lands with Wilderness Characteristics
- 2-11 Alternative A: Nonenergy Solid Leasable Minerals
- 2-12 Alternative B: Nonenergy Solid Leasable Minerals
- 2-13 Alternative C: Nonenergy Solid Leasable Minerals
- 2-14 Alternative D: Nonenergy Solid Leasable Minerals
- 2-15 Alternative A: Fluid Minerals Leasing
- 2-16 Alternative B: Fluid Minerals Leasing
- 2-17 Alternative C: Fluid Minerals Leasing
- 2-18 Alternative D: Fluid Minerals Leasing
- 2-19 Alternative A: No Surface Occupancy for Fluid Minerals Leasing
- 2-20 Alternative B: No Surface Occupancy for Fluid Minerals Leasing
- 2-21 Alternative C: No Surface Occupancy for Fluid Minerals Leasing
- 2-22 Alternative D: No Surface Occupancy for Fluid Minerals Leasing
- 2-23 Alternative A: Controlled Surface Use for Fluid Minerals Leasing
- 2-24 Alternative B: Controlled Surface Use for Fluid Minerals Leasing
- 2-25 Alternative C: Controlled Surface Use for Fluid Minerals Leasing
- 2-26 Alternative D: Controlled Surface Use for Fluid Minerals Leasing
- 2-27 Alternative A: Locatable Minerals
- 2-28 Alternative B: Locatable Minerals
- 2-29 Alternative C: Locatable Minerals
- 2-30 Alternative D: Locatable Minerals
- 2-31 Alternative A: Mineral Materials
- 2-32 Alternative B: Mineral Materials
- 2-33 Alternative C: Mineral Materials
- 2-34 Alternative D: Mineral Materials
- 2-35 Alternatives A, C, and D: Livestock Grazing
- 2-36 Alternative B: Livestock Grazing
- 2-37 Alternative A: Recreation Management Areas
- 2-38 Alternative B: Recreation Management Areas
- 2-39 Alternative C: Recreation Management Areas
- 2-40 Alternative D: Recreation Management Areas
- 2-41 Alternative A: Travel, Transportation Management, and Access – Motorized and OHV
- 2-42 Alternative B: Travel, Transportation Management, and Access – Motorized and OHV
- 2-43 Alternative C: Travel, Transportation Management, and Access – Motorized and OHV
- 2-44 Alternative D: Travel, Transportation Management, and Access – Motorized and OHV
- 2-45 Alternatives A and C: Travel, Transportation Management, and Access – Mechanized

| | |
|------|---|
| 2-46 | Alternative B: Travel, Transportation Management, and Access – Mechanized |
| 2-47 | Alternative D: Travel, Transportation Management, and Access – Mechanized |
| 2-48 | Alternative B: Over-Snow Vehicle Travel |
| 2-49 | Alternative C: Over-Snow Vehicle Travel |
| 2-50 | Alternative D Over-Snow Vehicle Travel |
| 2-51 | Alternative A: Right-of-Way Exclusion and Avoidance |
| 2-52 | Alternative B: Right-of-Way Exclusion and Avoidance |
| 2-53 | Alternative C: Right-of-Way Exclusion and Avoidance |
| 2-54 | Alternative D: Right-of-Way Exclusion and Avoidance |
| 2-55 | Alternative A: Disposal |
| 2-56 | Alternatives B and D: Disposal |
| 2-57 | Alternative C: Disposal |
| 2-58 | Alternative A: Wind Energy Development |
| 2-59 | Alternative B: Wind Energy Development |
| 2-60 | Alternative C: Wind Energy Development |
| 2-61 | Alternative D: Wind Energy Development |
| 2-62 | Alternatives A, B, C, and D: Withdrawn Lands |
| 2-63 | Alternative A: Forest Products |
| 2-64 | Alternative B: Forest Products |
| 2-65 | Alternative C: Forest Products |
| 2-66 | Alternative D: Forest Products |
| 2-67 | Alternative A: Special Designations |
| 2-68 | Alternative B: Special Designations |
| 2-69 | Alternative C: Special Designations |
| 2-70 | Alternative D: Special Designations |

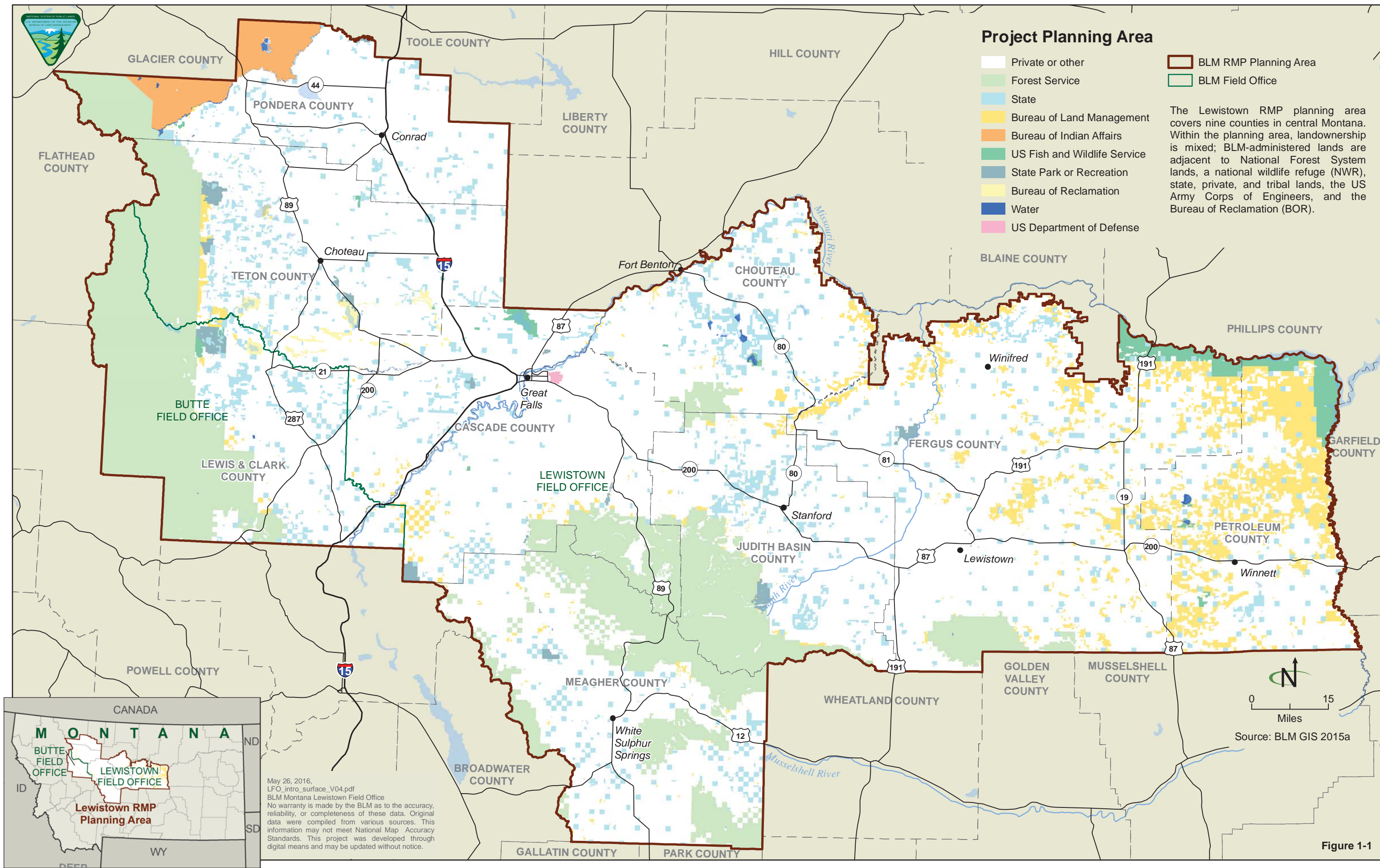


Figure 1-1

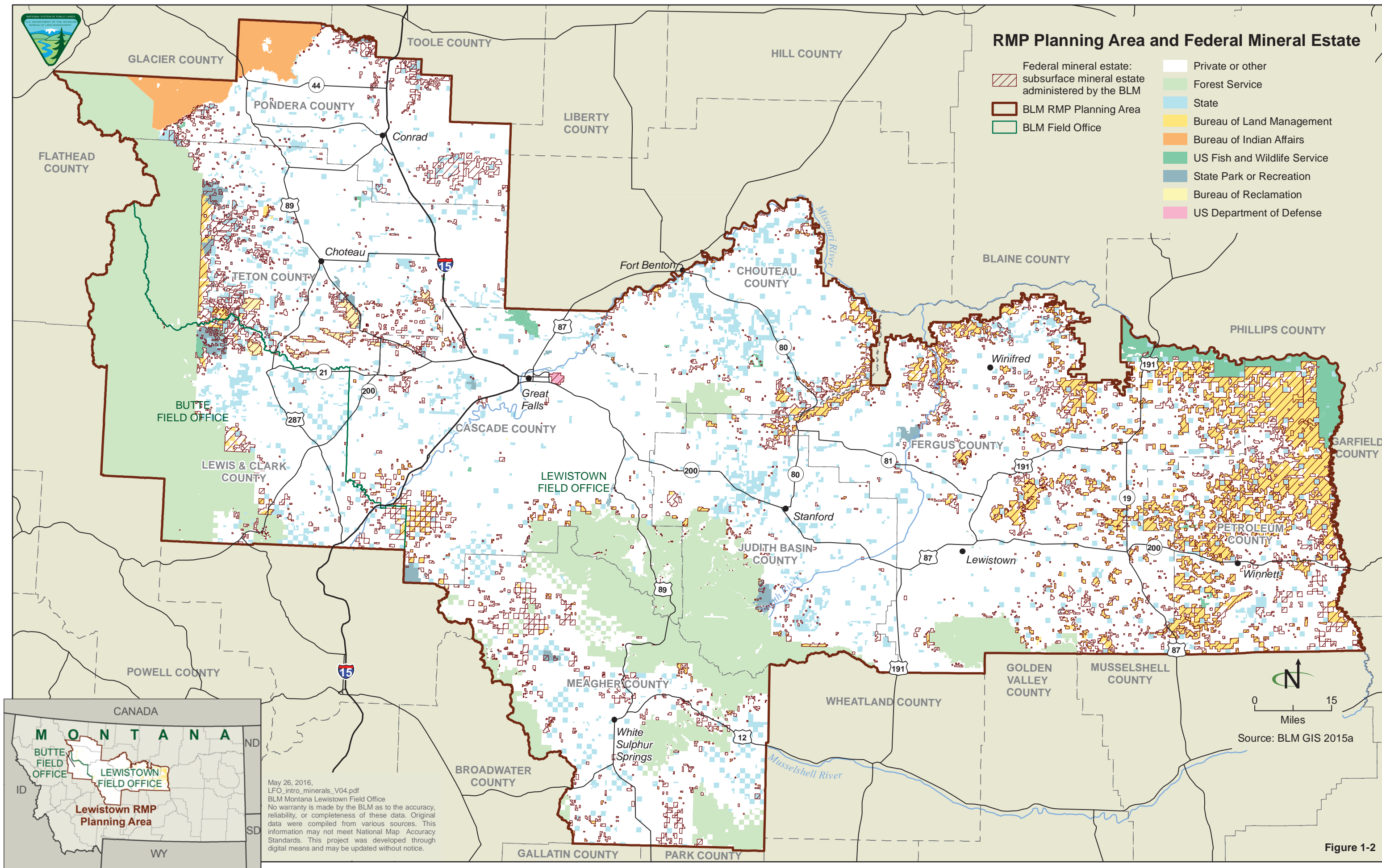
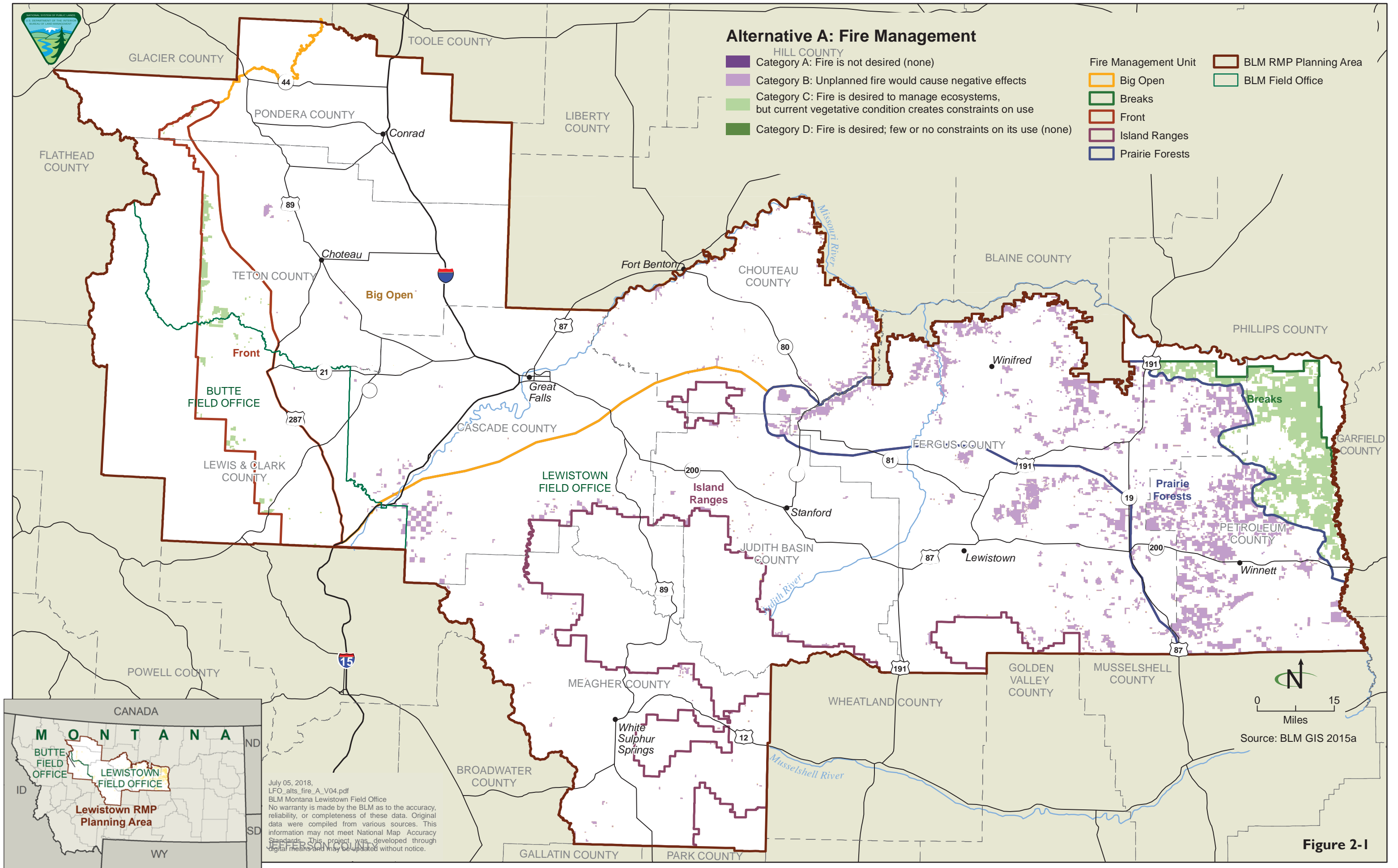
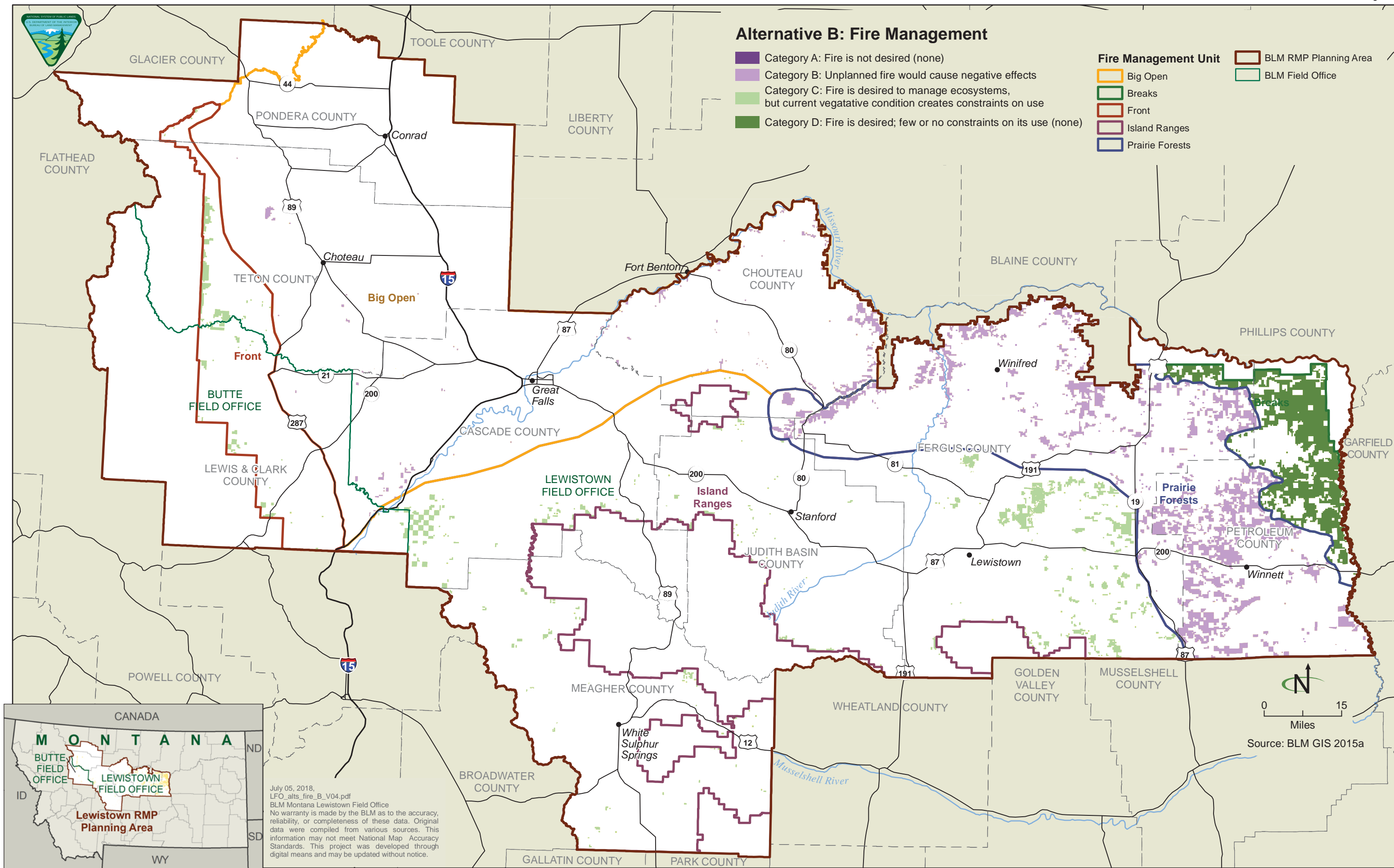
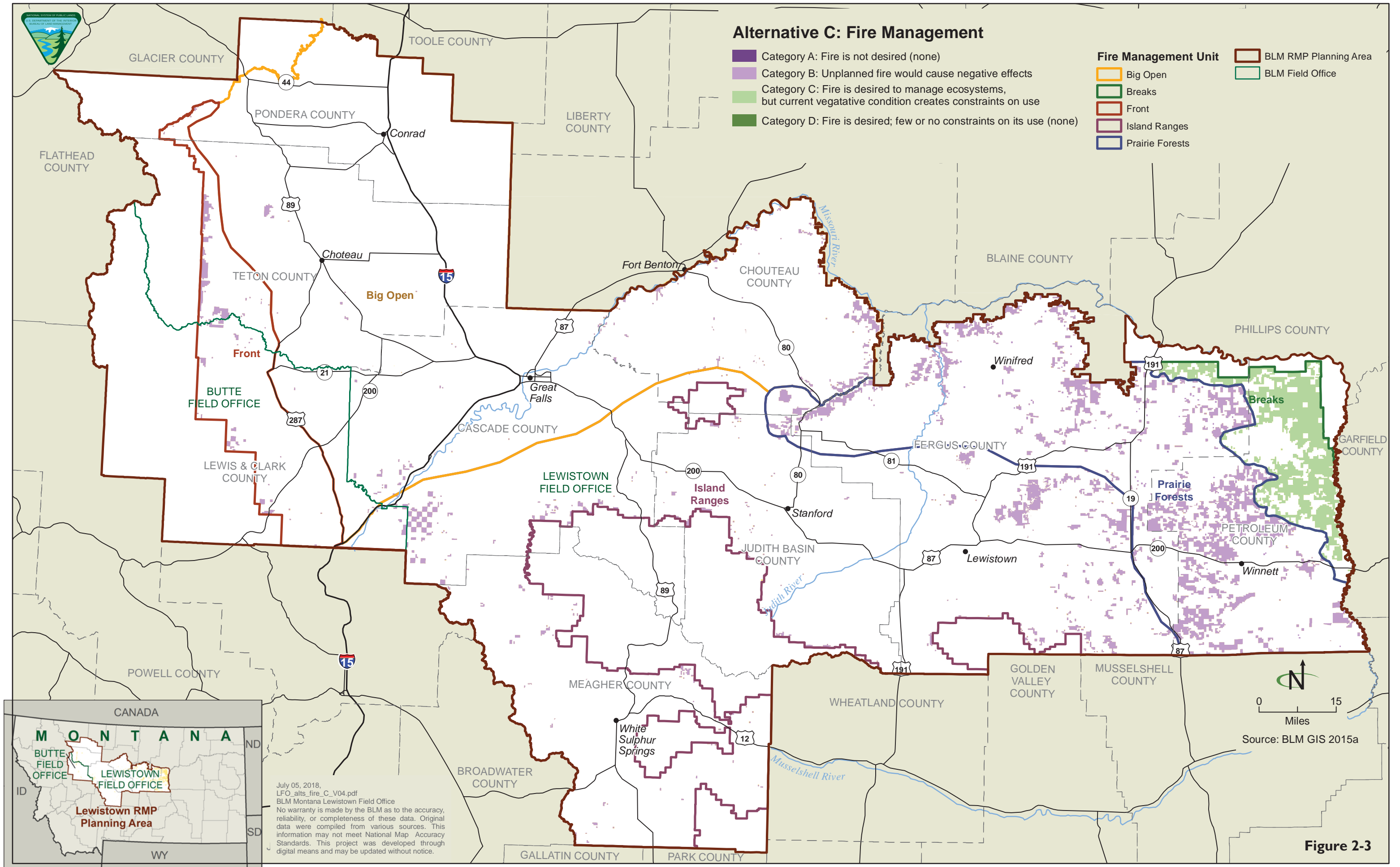


Figure 1-2



July 05, 2018,
 LFO_alts_fire_A_V04.pdf
 BLM Montana Lewistown Field Office
 No warranty is made by the BLM as to the accuracy,
 reliability, or completeness of these data. Original
 data were compiled from various sources. This
 information may not meet National Map Accuracy
 Standards. This project was developed through
 digital means and may be updated without notice.





July 05, 2018,
LFO_atls_fire_C_V04.pdf
BLM Montana Lewistown Field Office
No warranty is made by the BLM as to the accuracy, reliability, or completeness of these data. Original data were compiled from various sources. This information may not meet National Map Accuracy Standards. This project was developed through digital means and may be updated without notice.

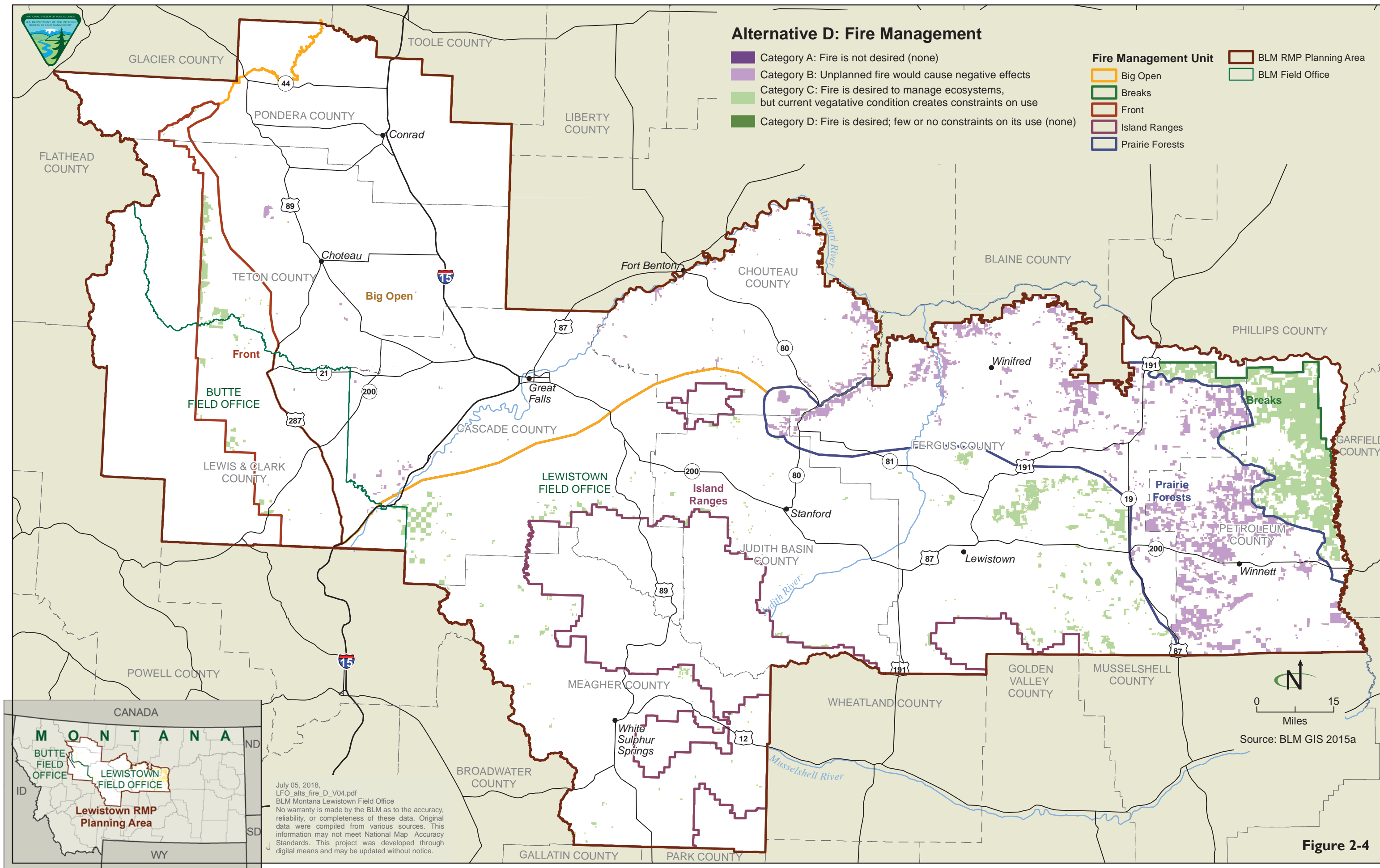
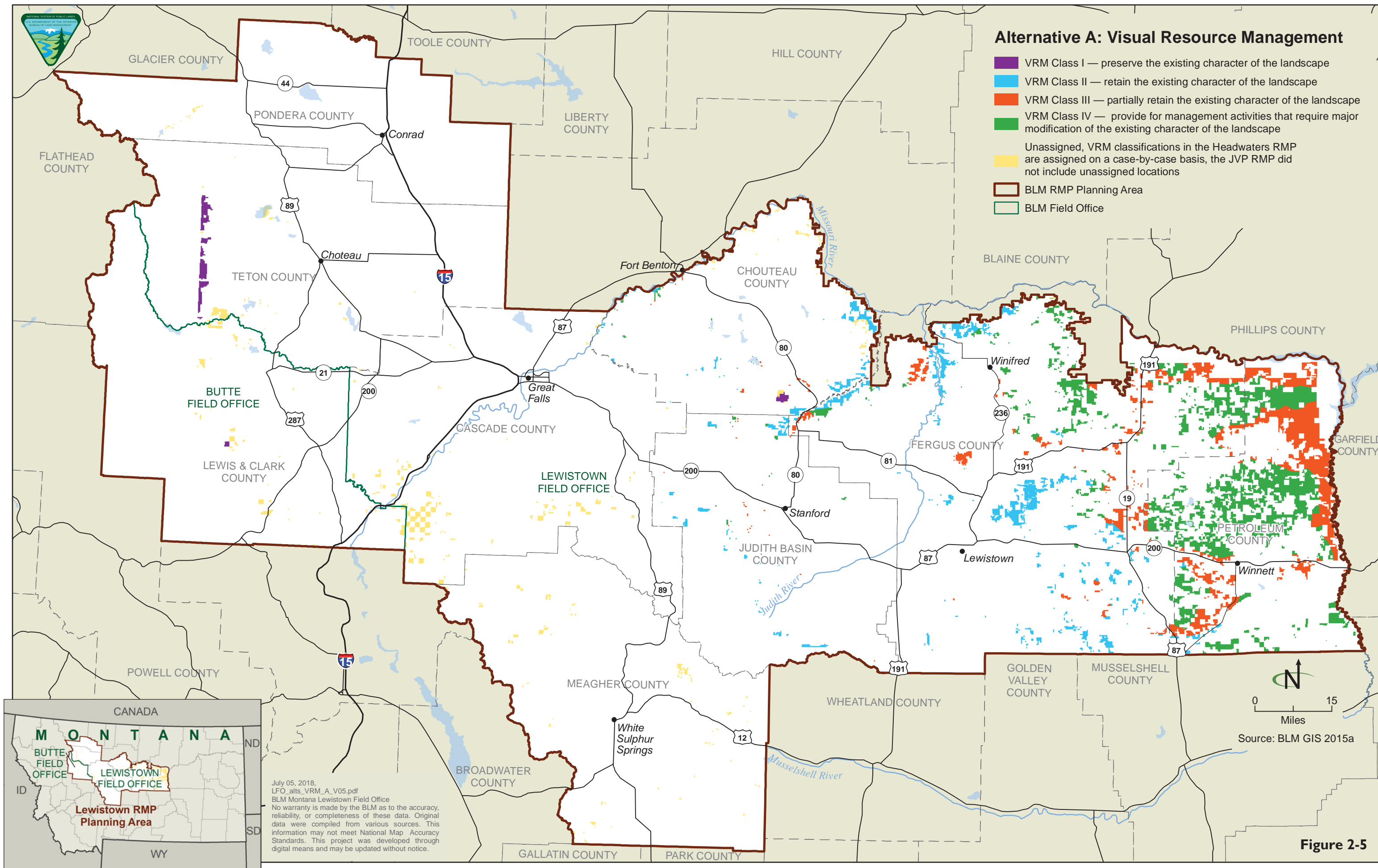


Figure 2-4



July 05, 2018,
LFO_alts_VRM_A_V05.pdf
BLM Montana Lewistown Field Office
No warranty is made by the BLM as to the accuracy, reliability, or completeness of these data. Original data were compiled from various sources. This information may not meet National Map Accuracy Standards. This project was developed through digital means and may be updated without notice.

Figure 2-5

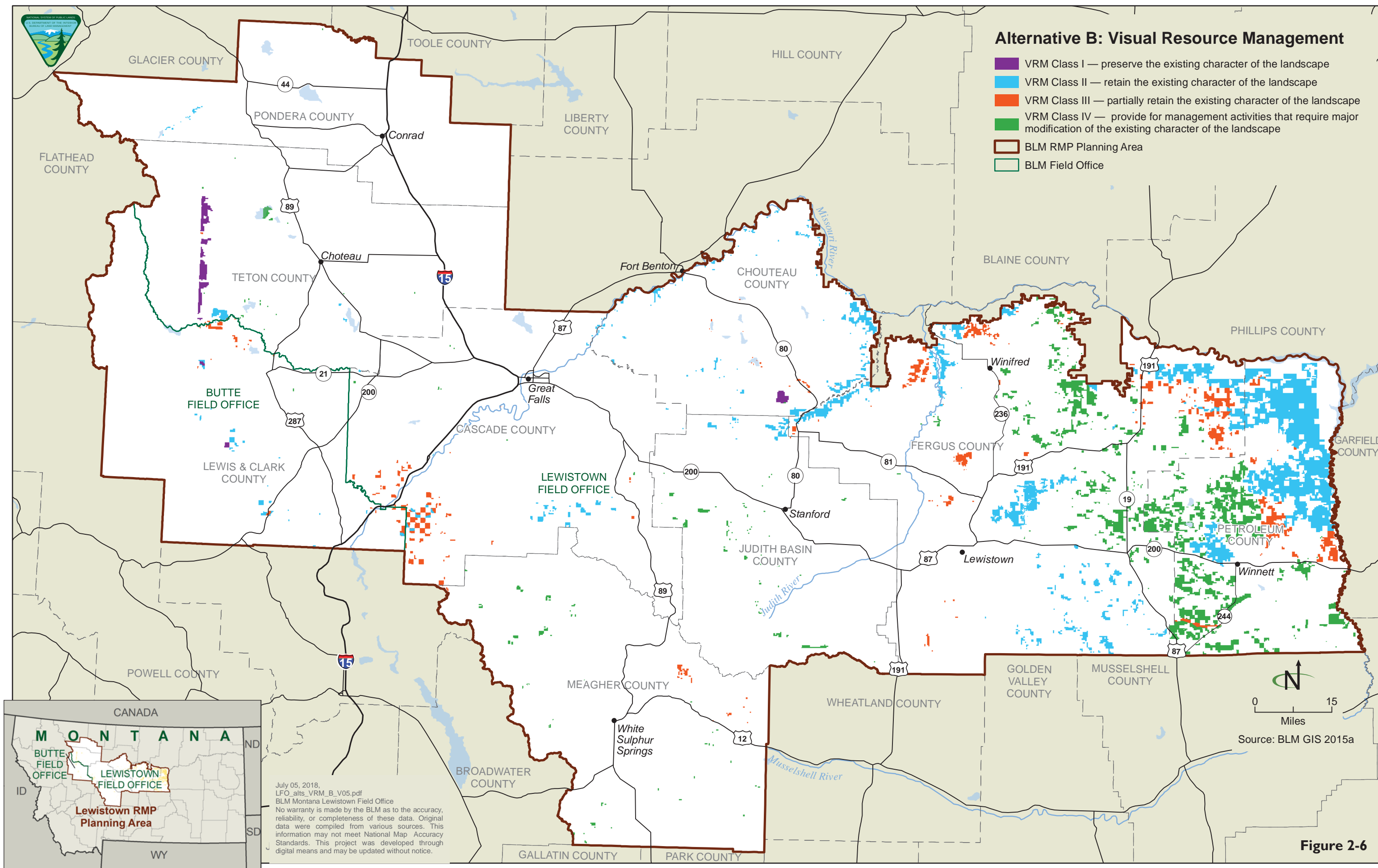


Figure 2-6

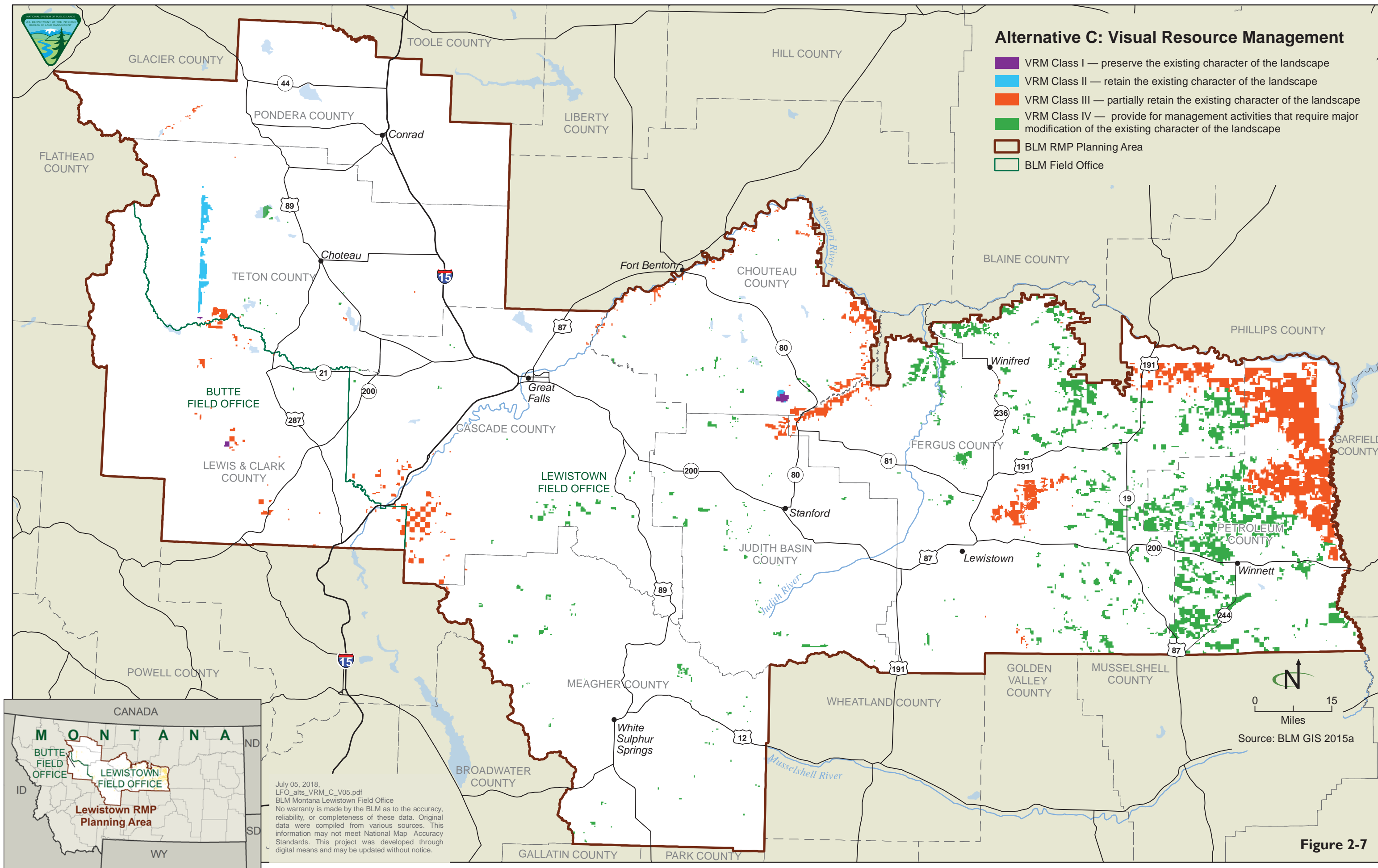


Figure 2-7

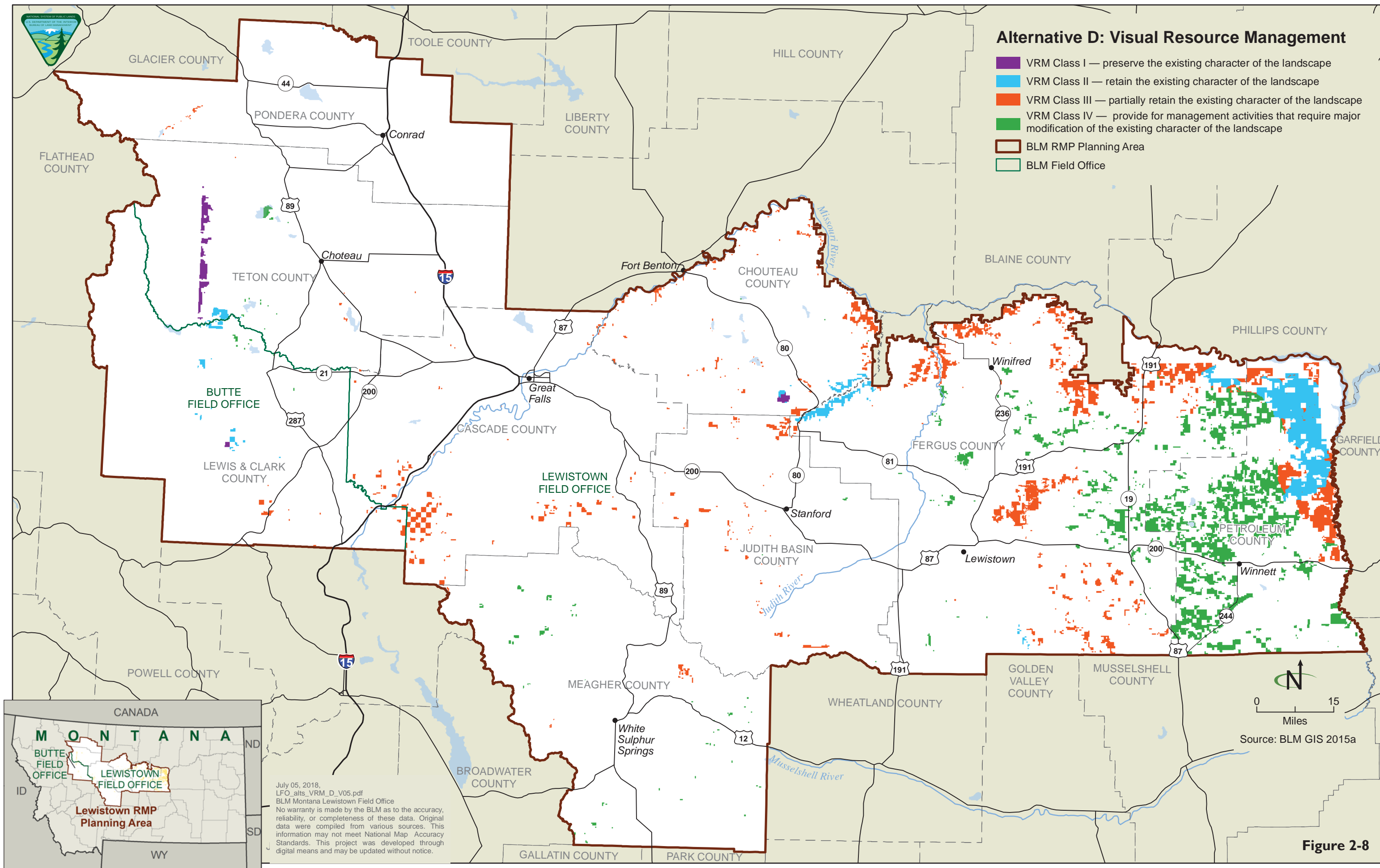
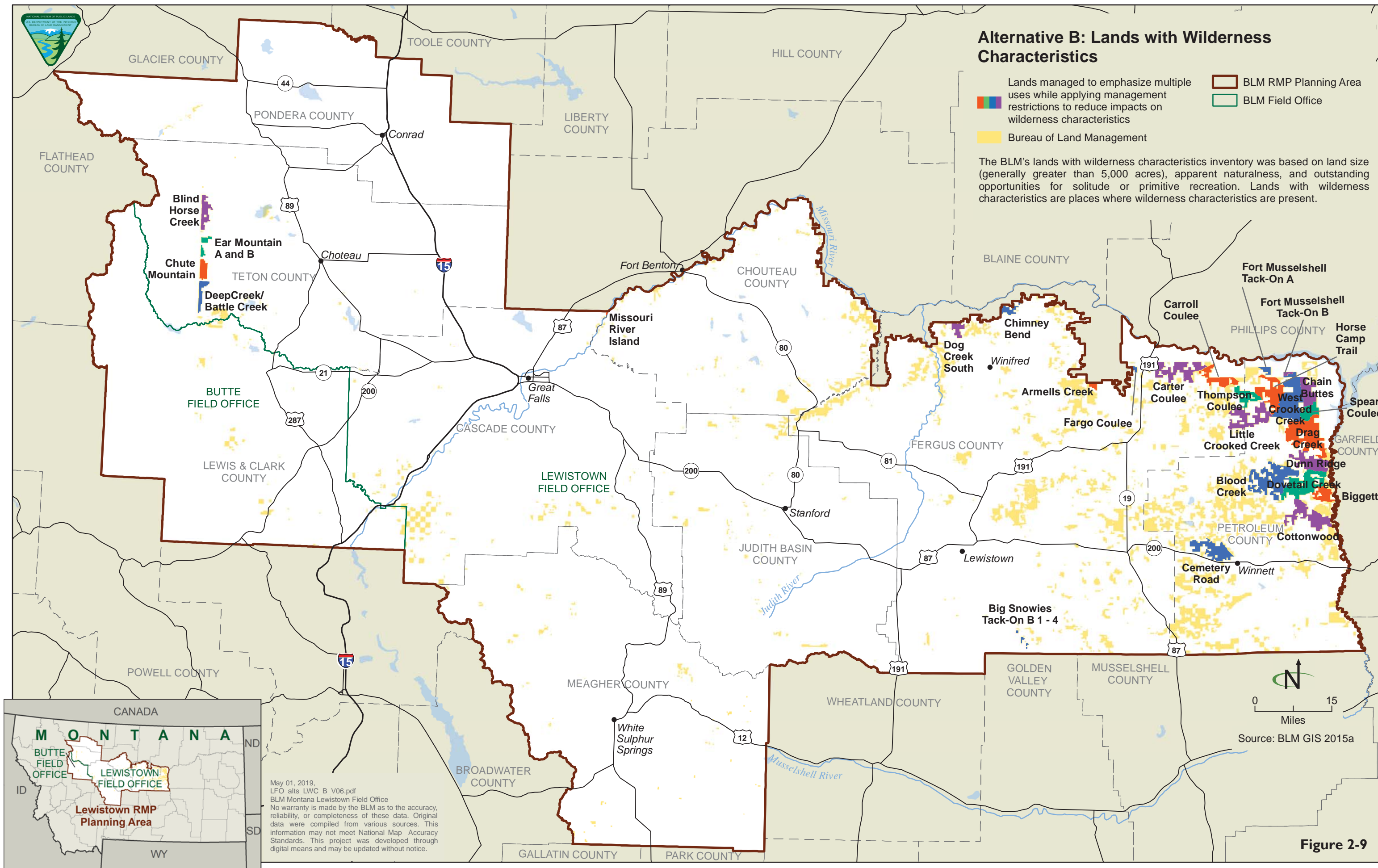


Figure 2-8



May 01, 2019,
LFO_alts_LWC_B_V06.pdf
BLM Montana Lewistown Field Office
No warranty is made by the BLM as to the accuracy, reliability, or completeness of these data. Original data were compiled from various sources. This information may not meet National Map Accuracy Standards. This project was developed through digital means and may be updated without notice.

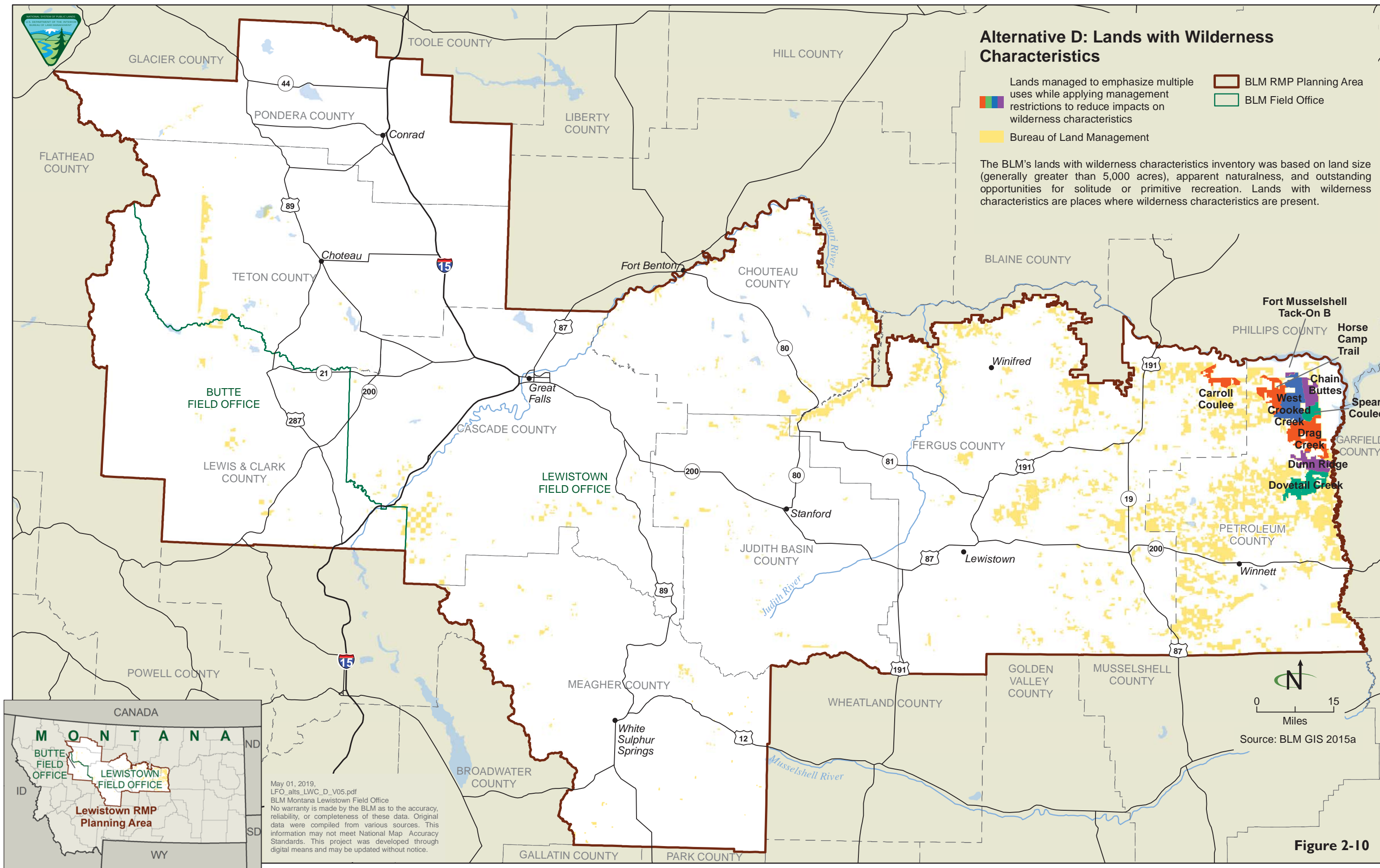


Figure 2-10

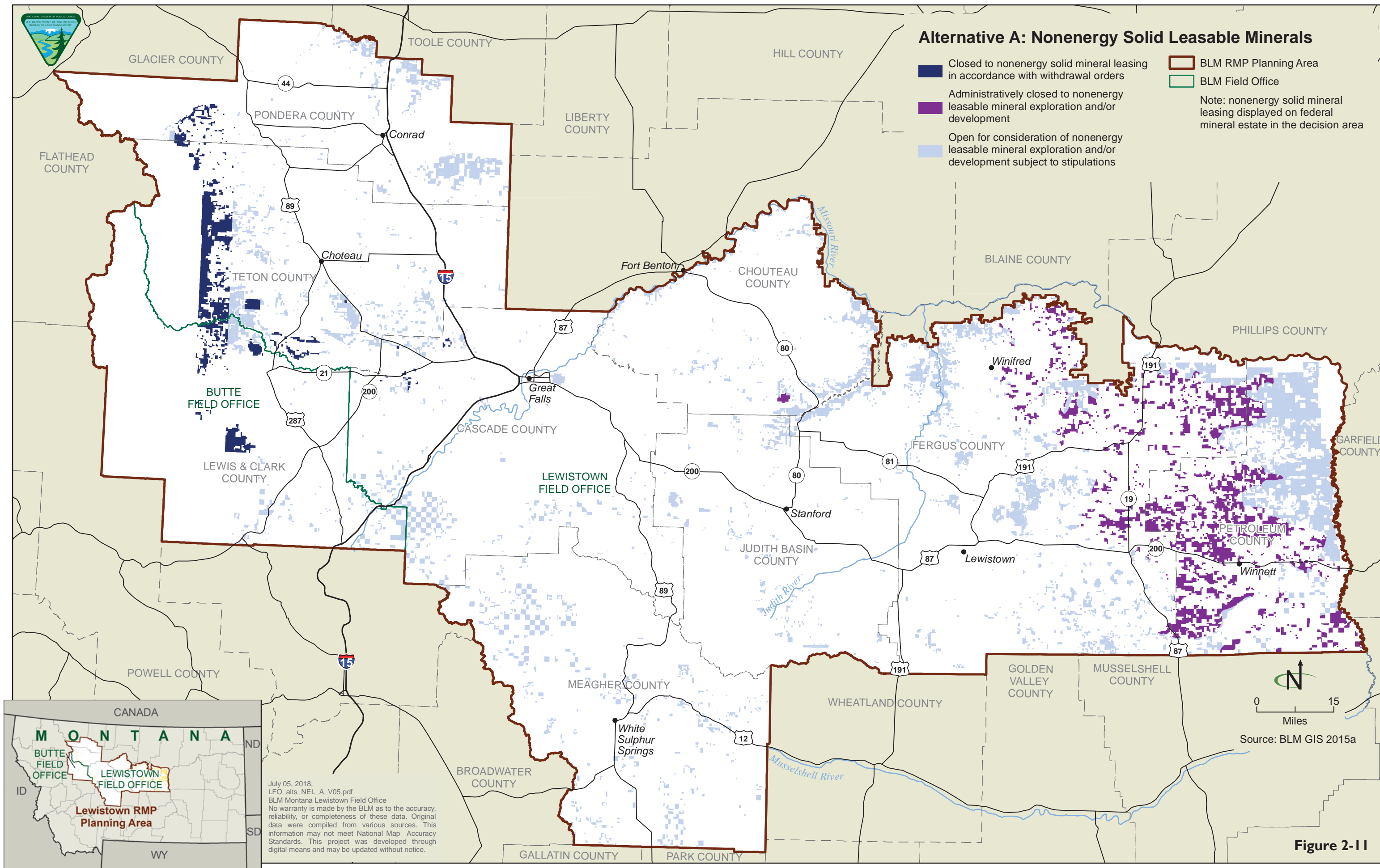
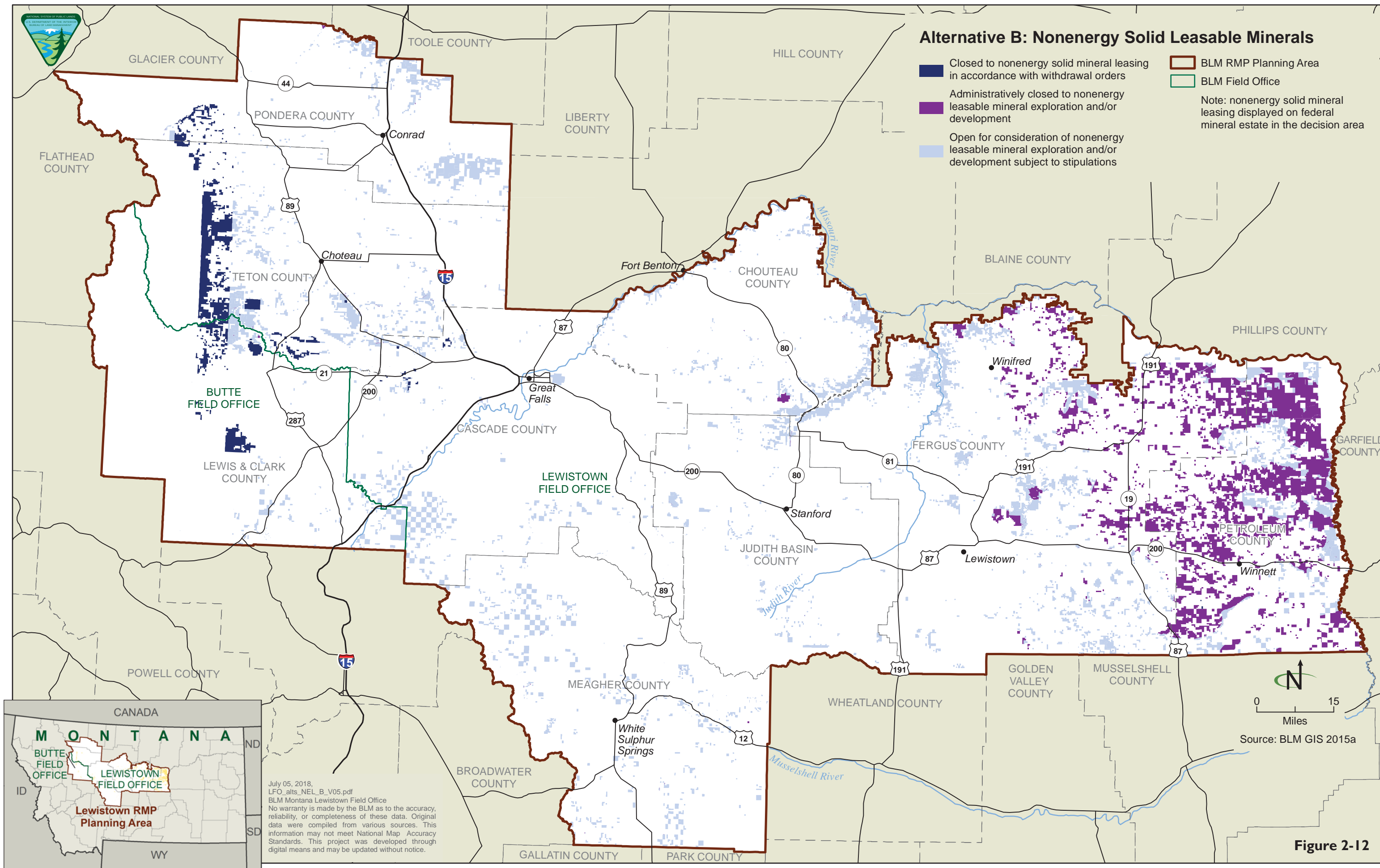
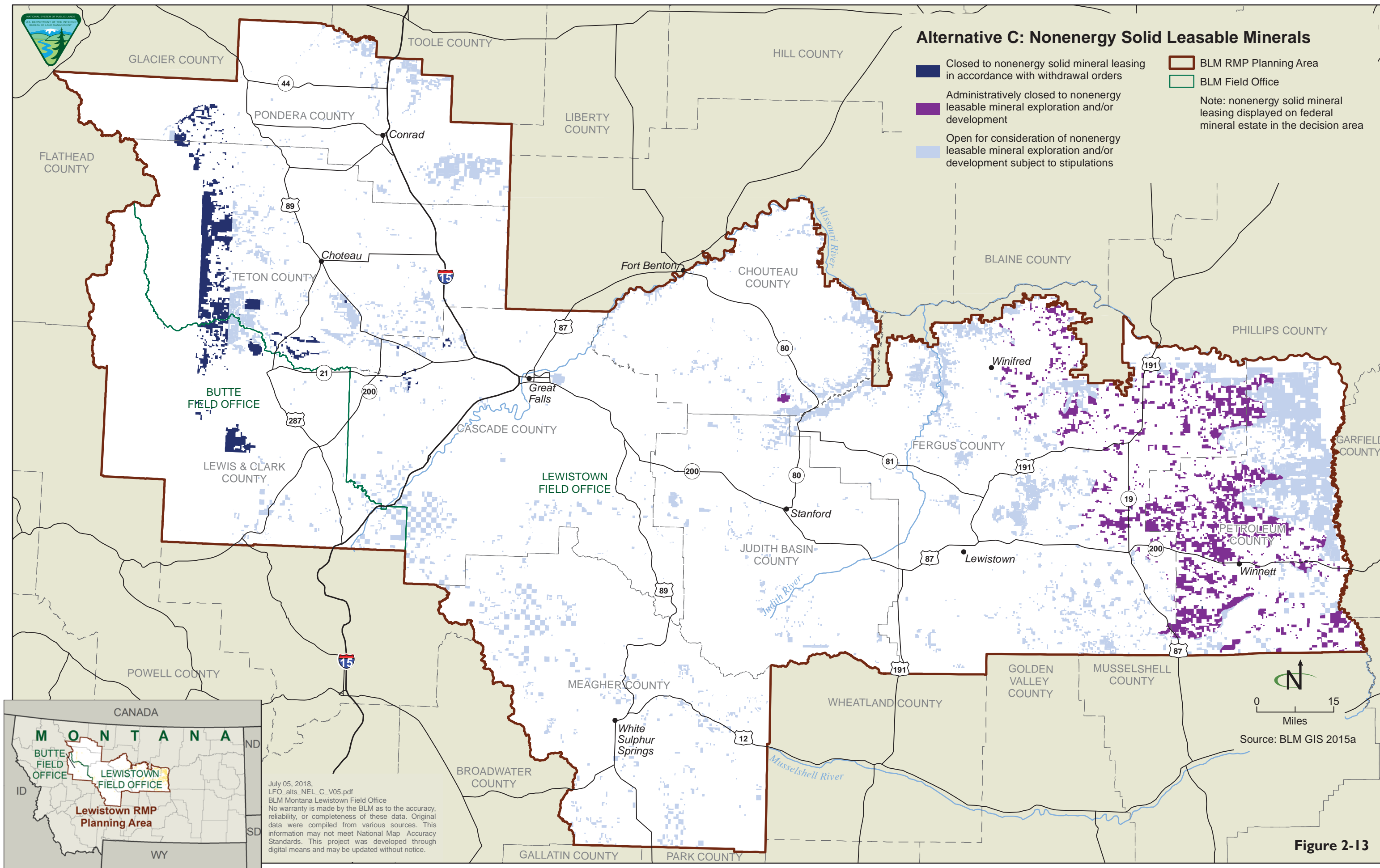


Figure 2-11



July 05, 2018,
LFO_alts_NEL_B_V05.pdf
BLM Montana Lewistown Field Office
No warranty is made by the BLM as to the accuracy, reliability, or completeness of these data. Original data were compiled from various sources. This information may not meet National Map Accuracy Standards. This project was developed through digital means and may be updated without notice.

Figure 2-12



July 05, 2018,
 LFO_alts_NEL_C_V05.pdf
 BLM Montana Lewistown Field Office
 No warranty is made by the BLM as to the accuracy, reliability, or completeness of these data. Original data were compiled from various sources. This information may not meet National Map Accuracy Standards. This project was developed through digital means and may be updated without notice.

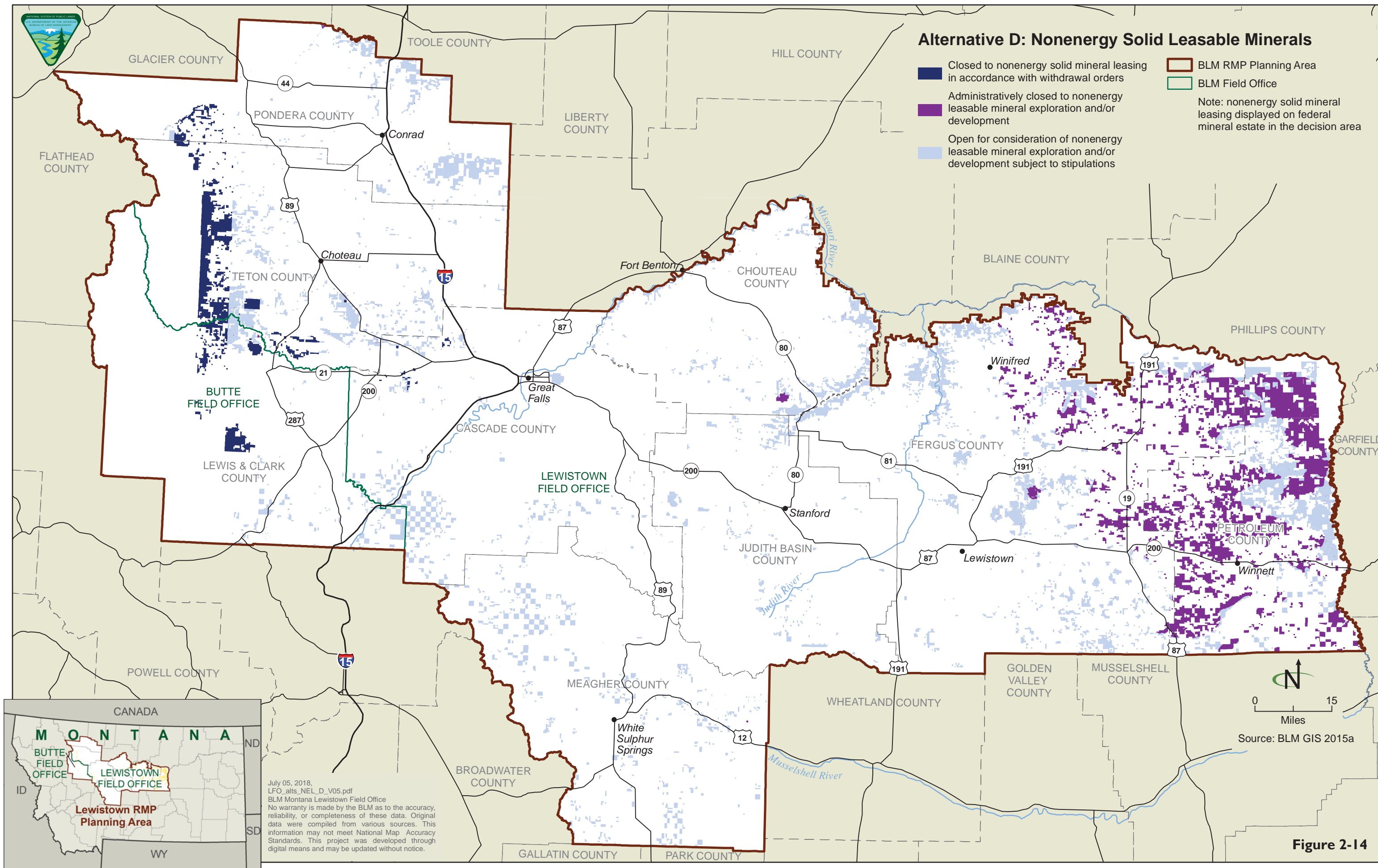
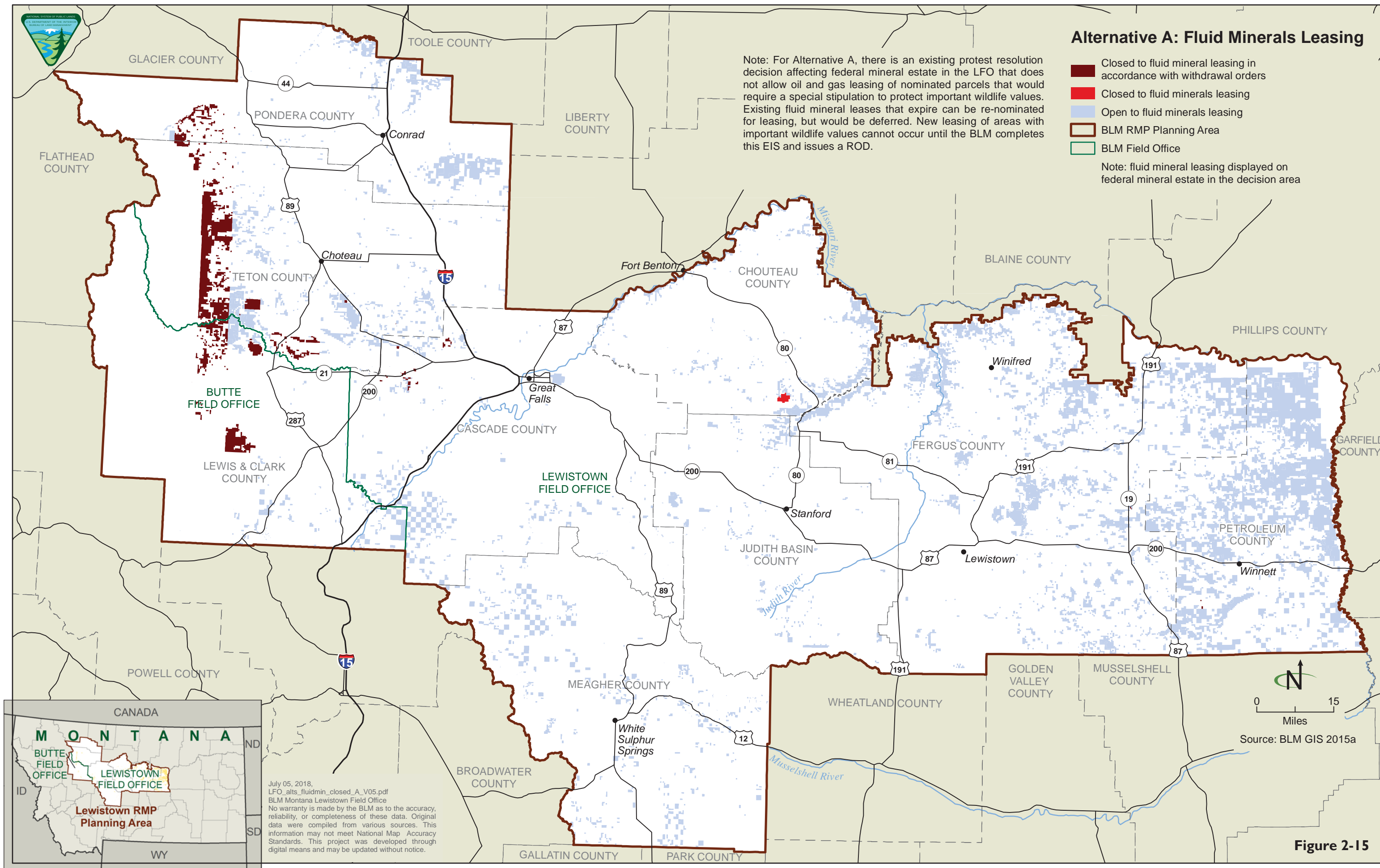
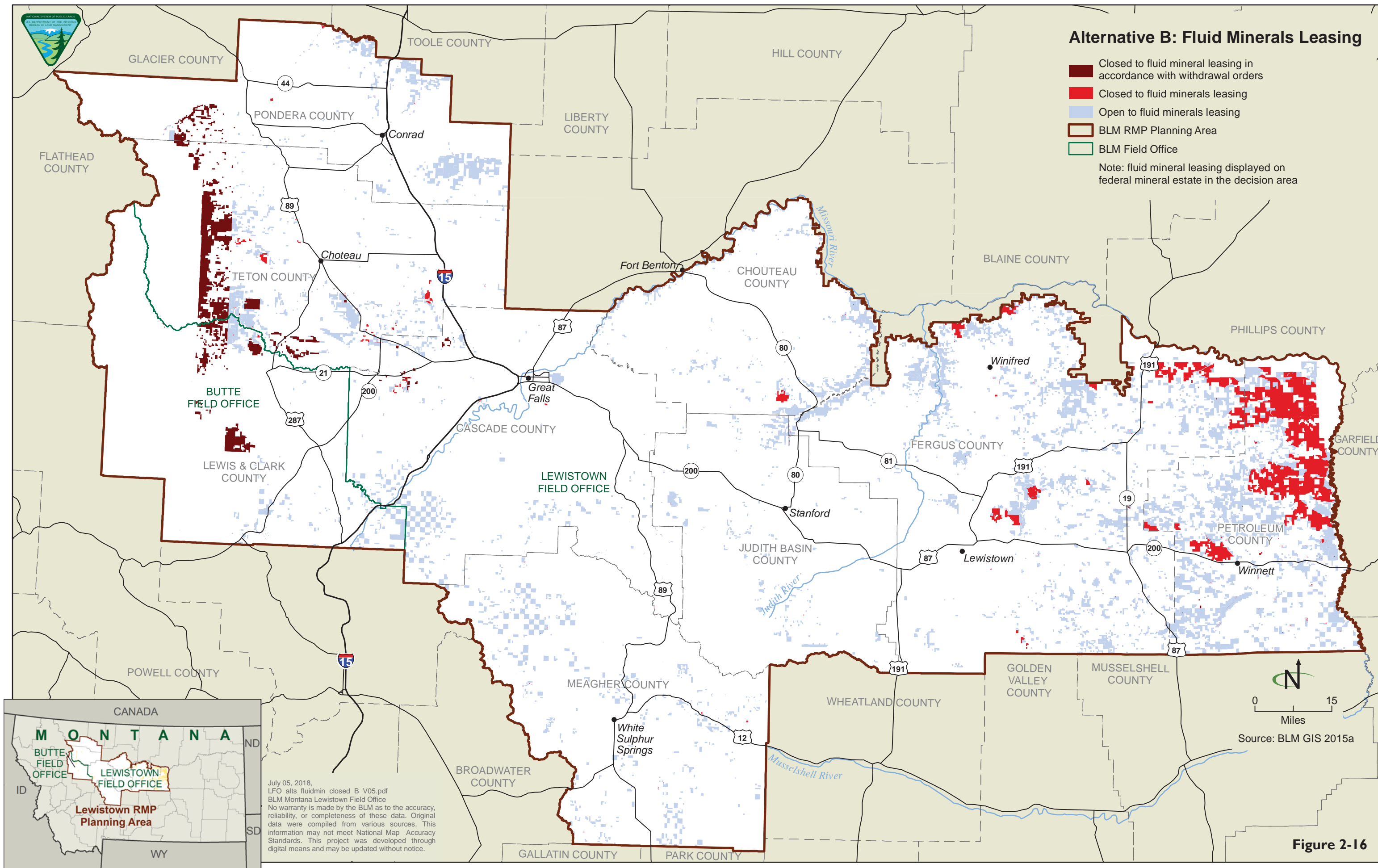
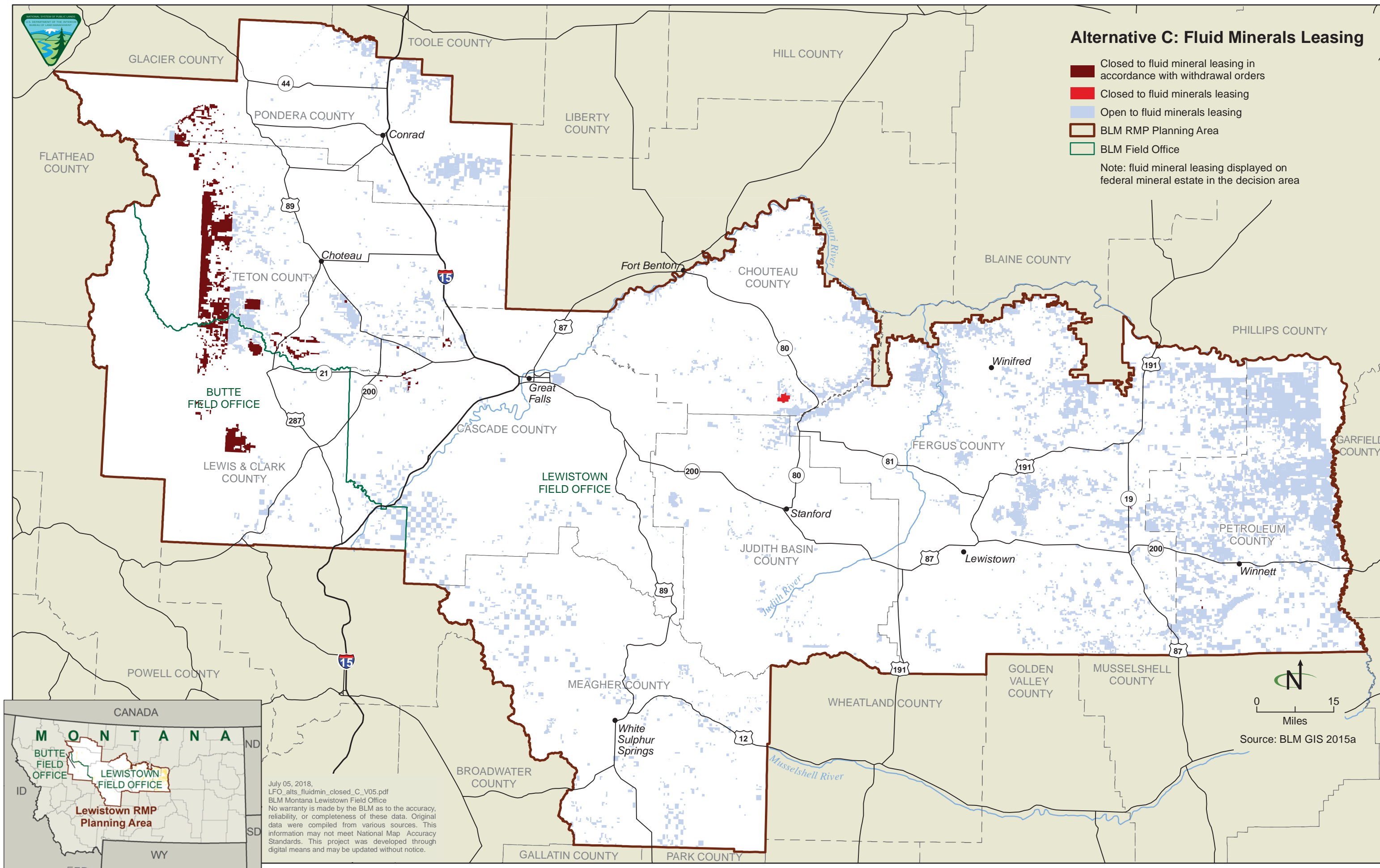
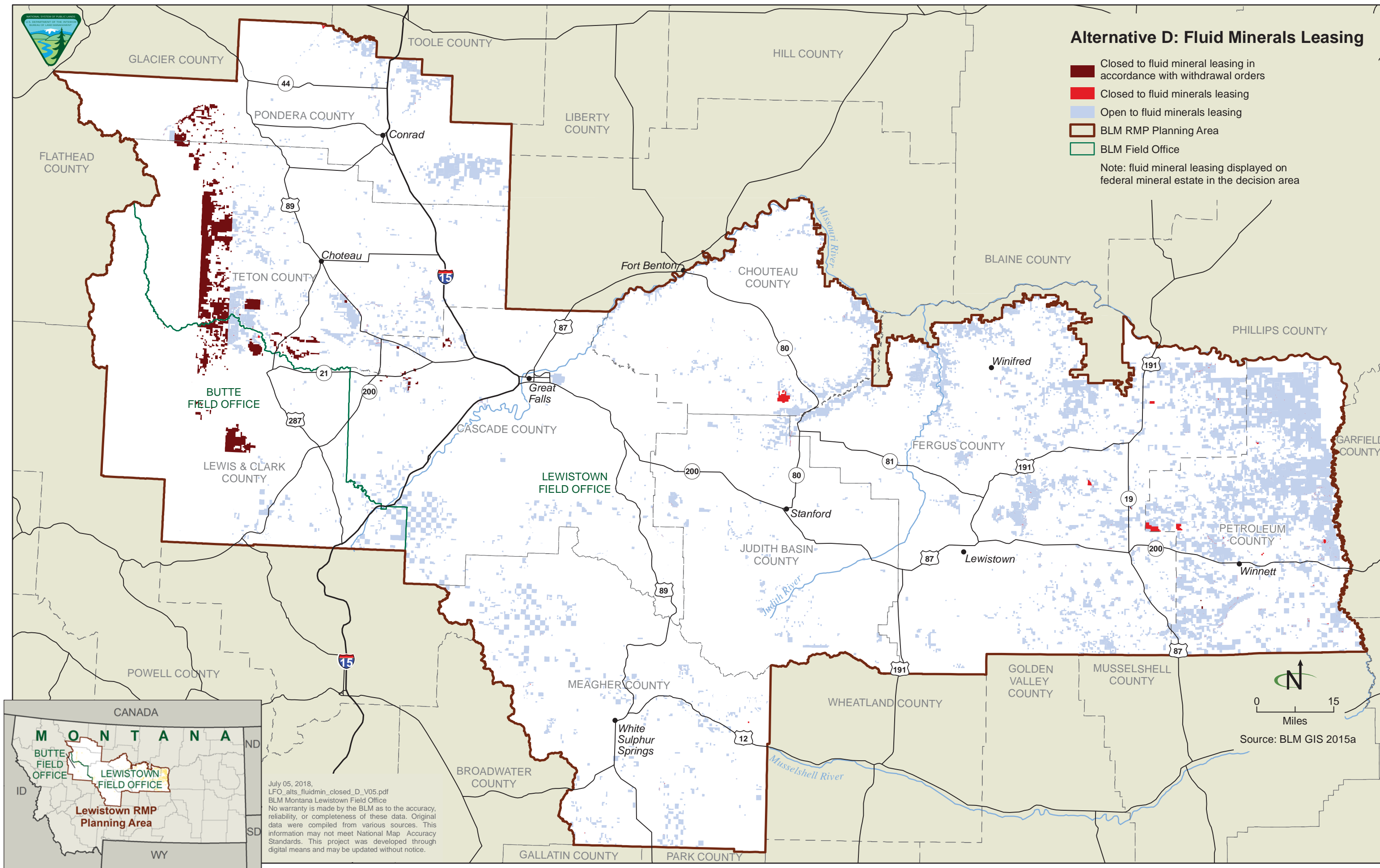


Figure 2-14









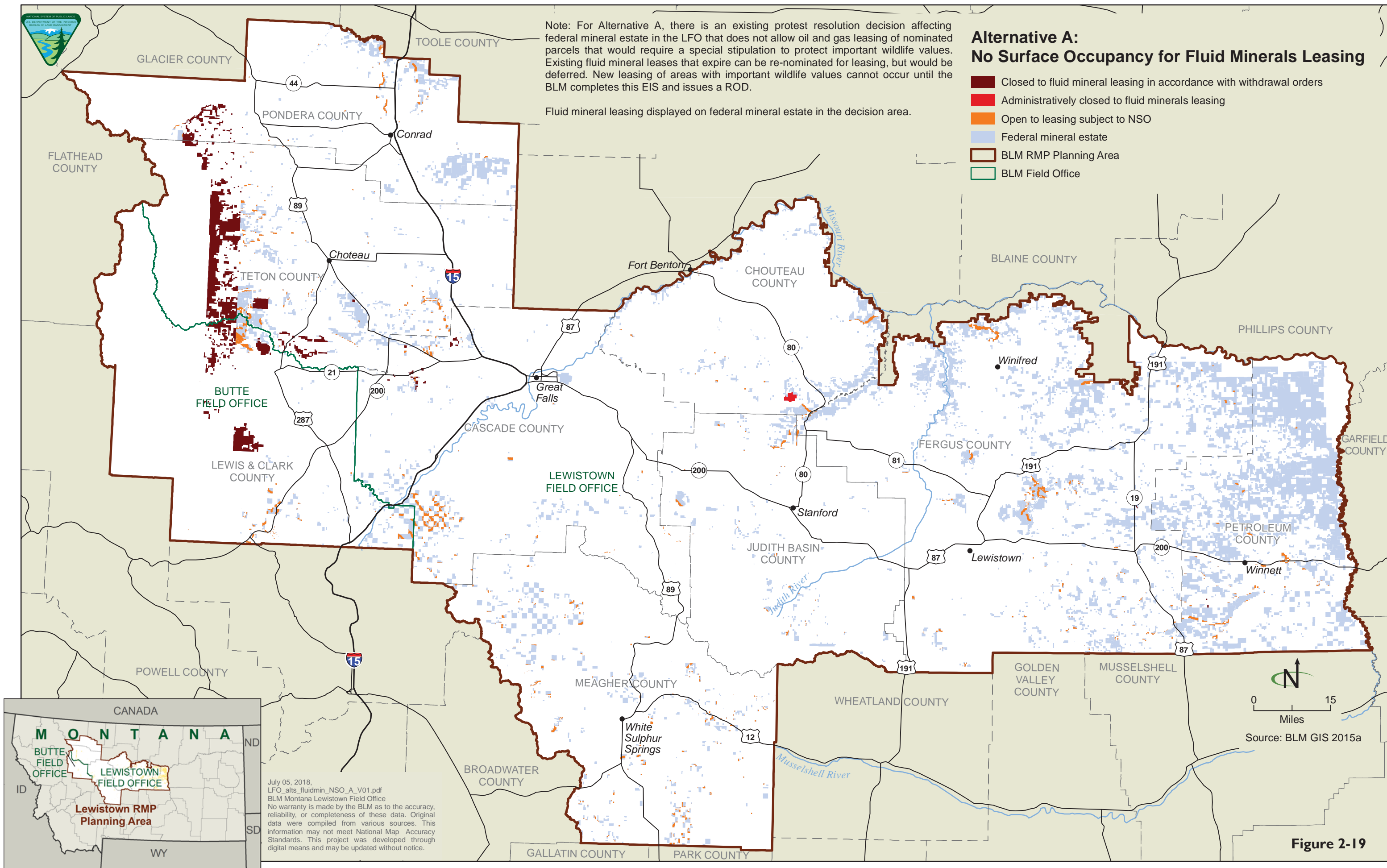


Figure 2-19

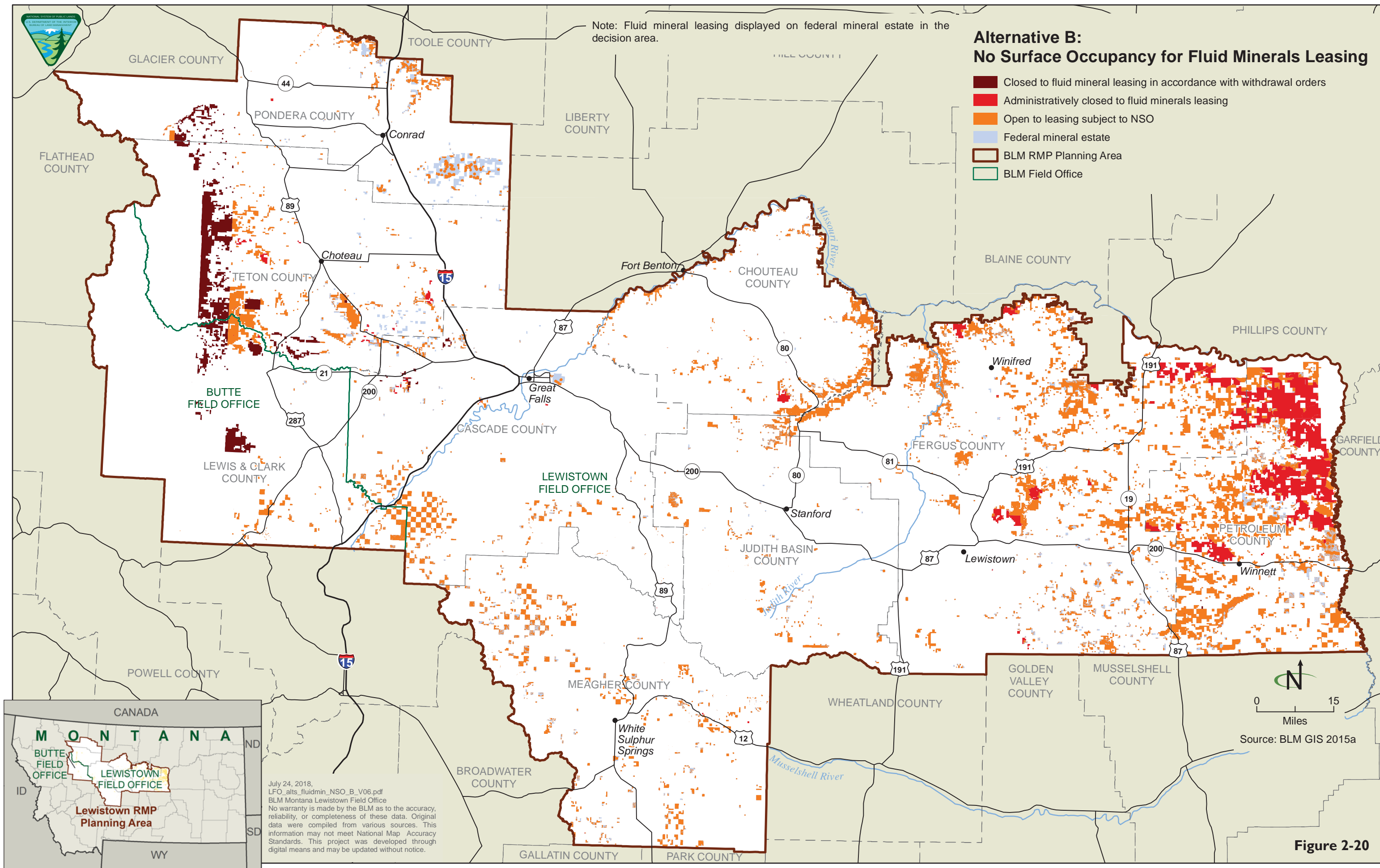
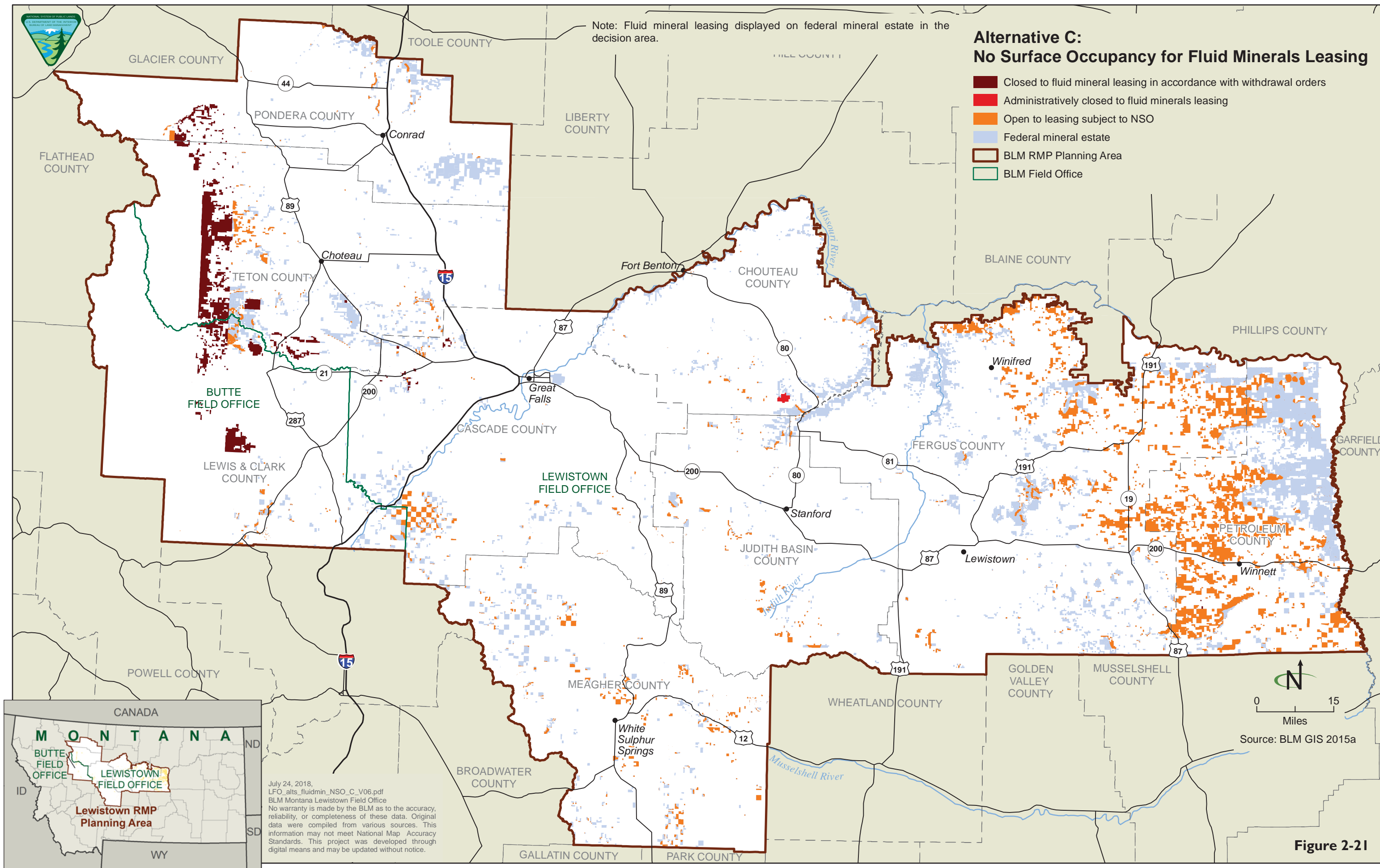


Figure 2-20



July 24, 2018,
LFO_alts_fluidmin_NSOC_V06.pdf
BLM Montana Lewistown Field Office
No warranty is made by the BLM as to the accuracy, reliability, or completeness of these data. Original data were compiled from various sources. This information may not meet National Map Accuracy Standards. This project was developed through digital means and may be updated without notice.

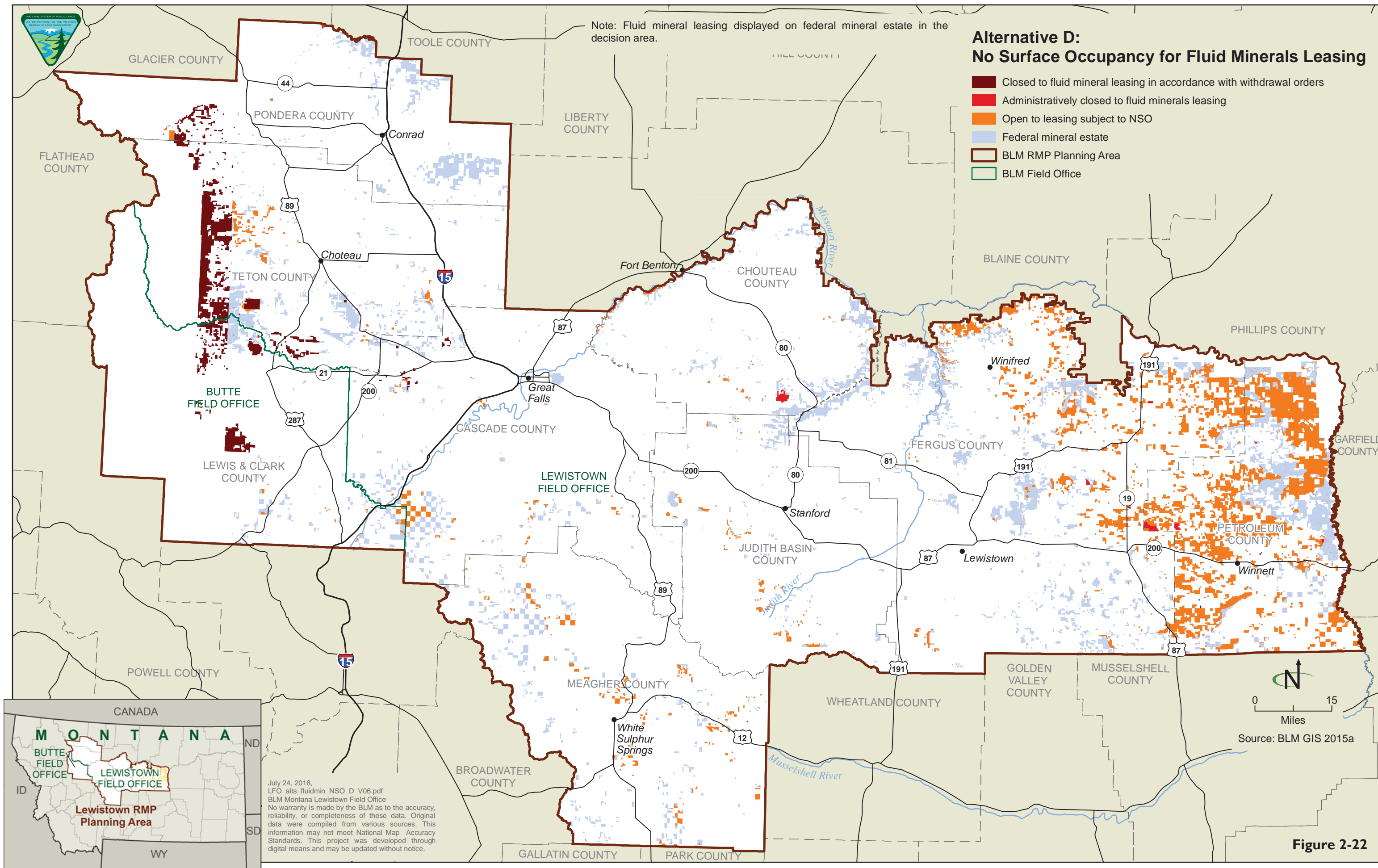


Figure 2-22

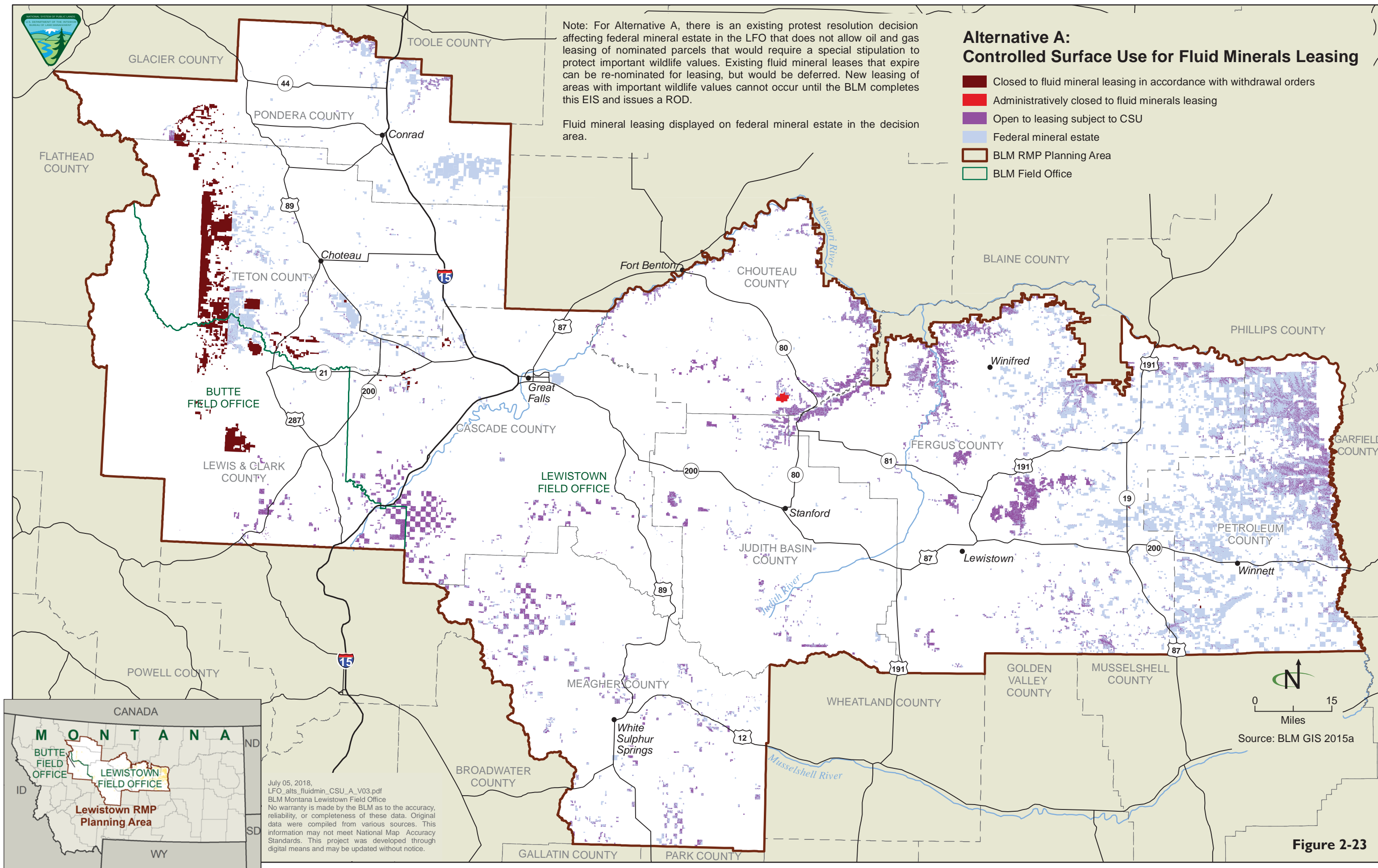


Figure 2-23

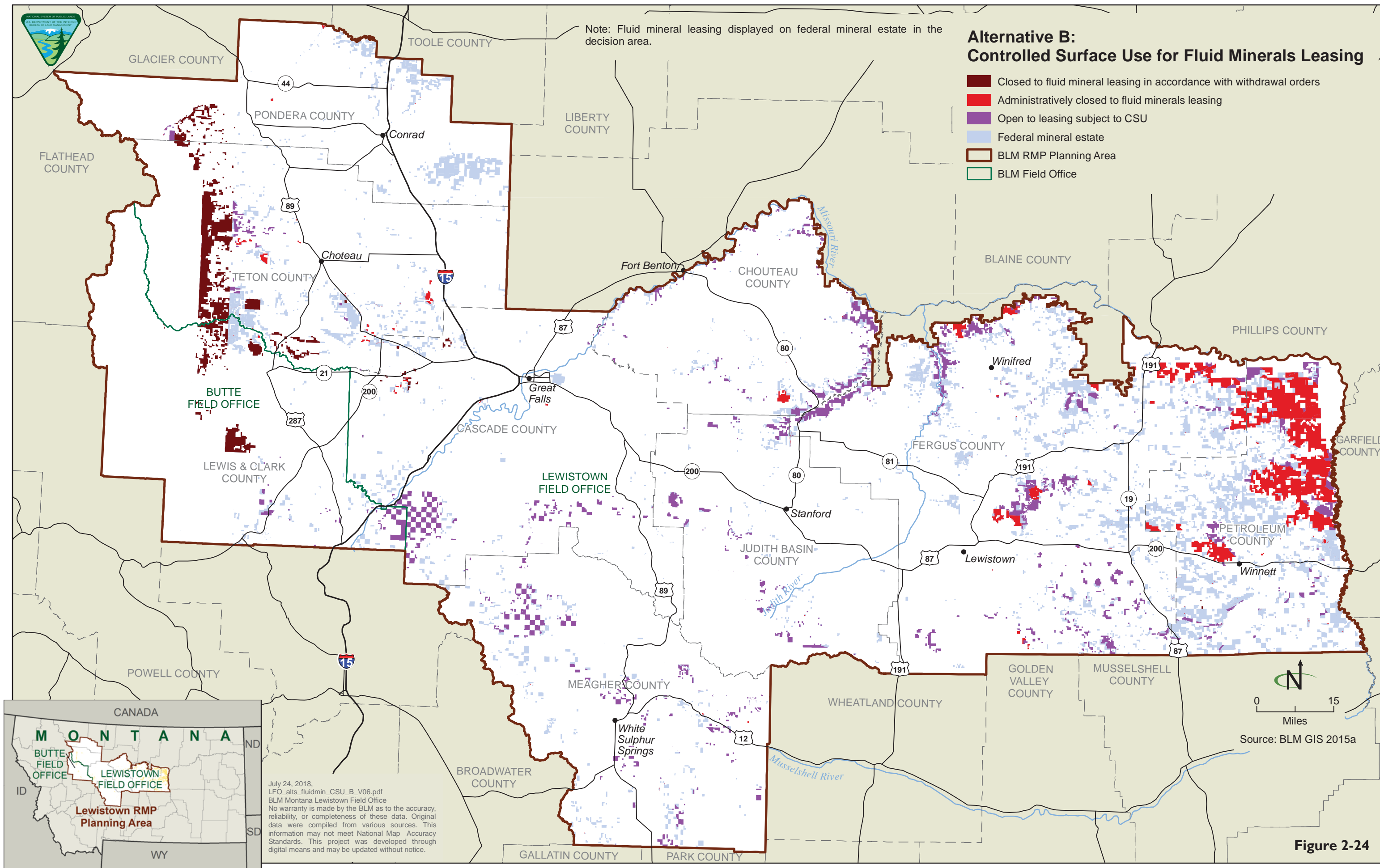


Figure 2-24

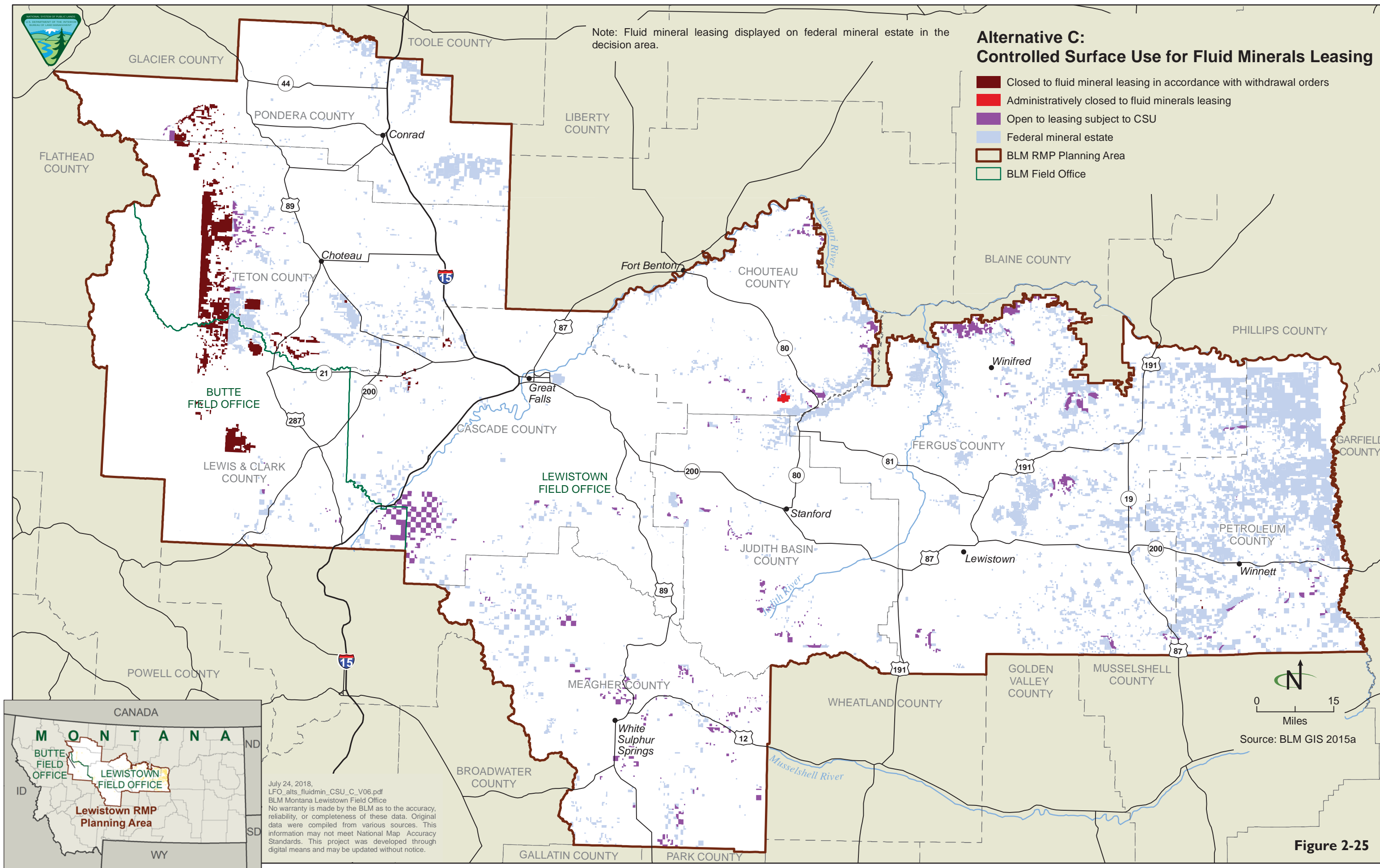


Figure 2-25

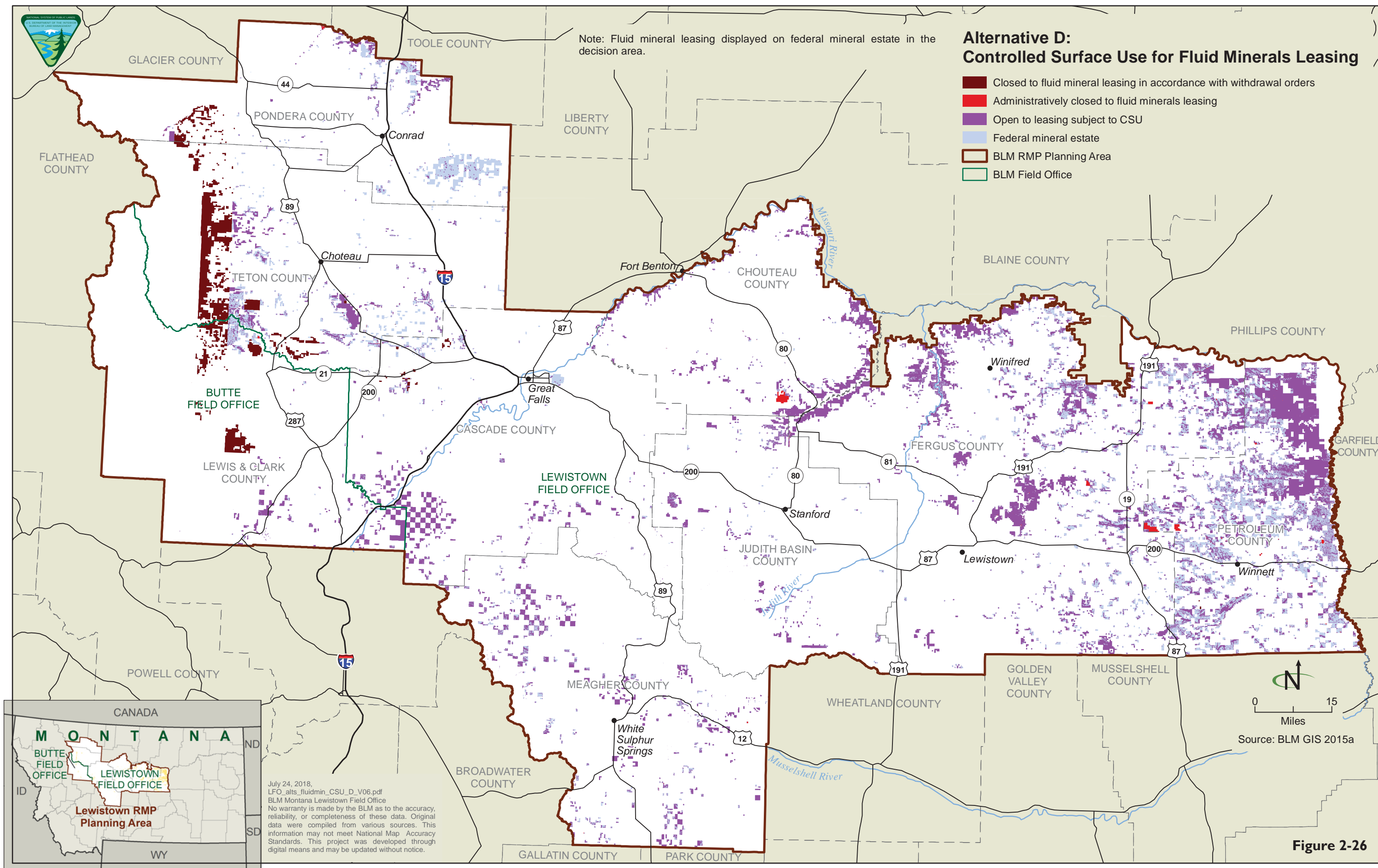


Figure 2-26

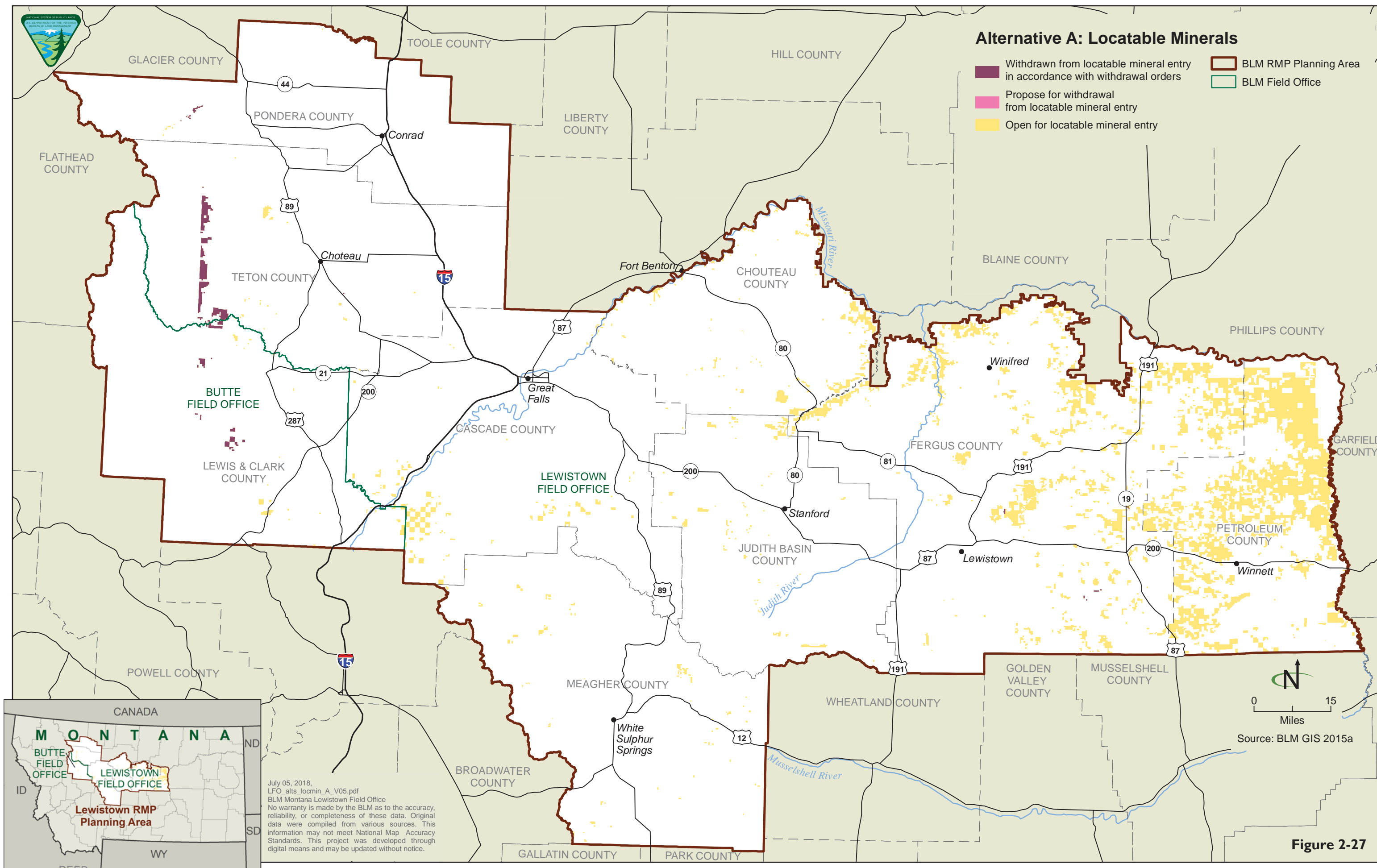


Figure 2-27

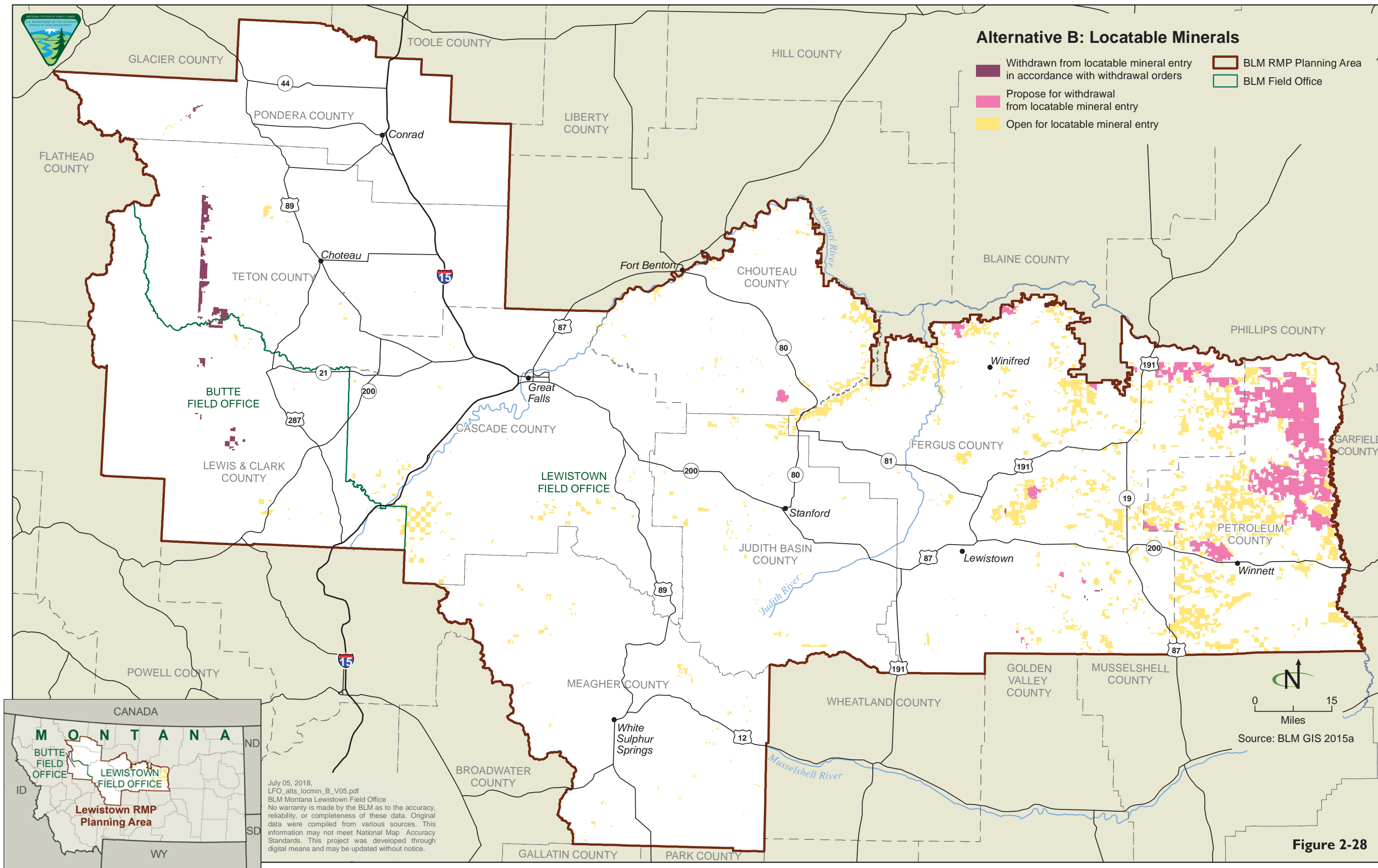


Figure 2-28

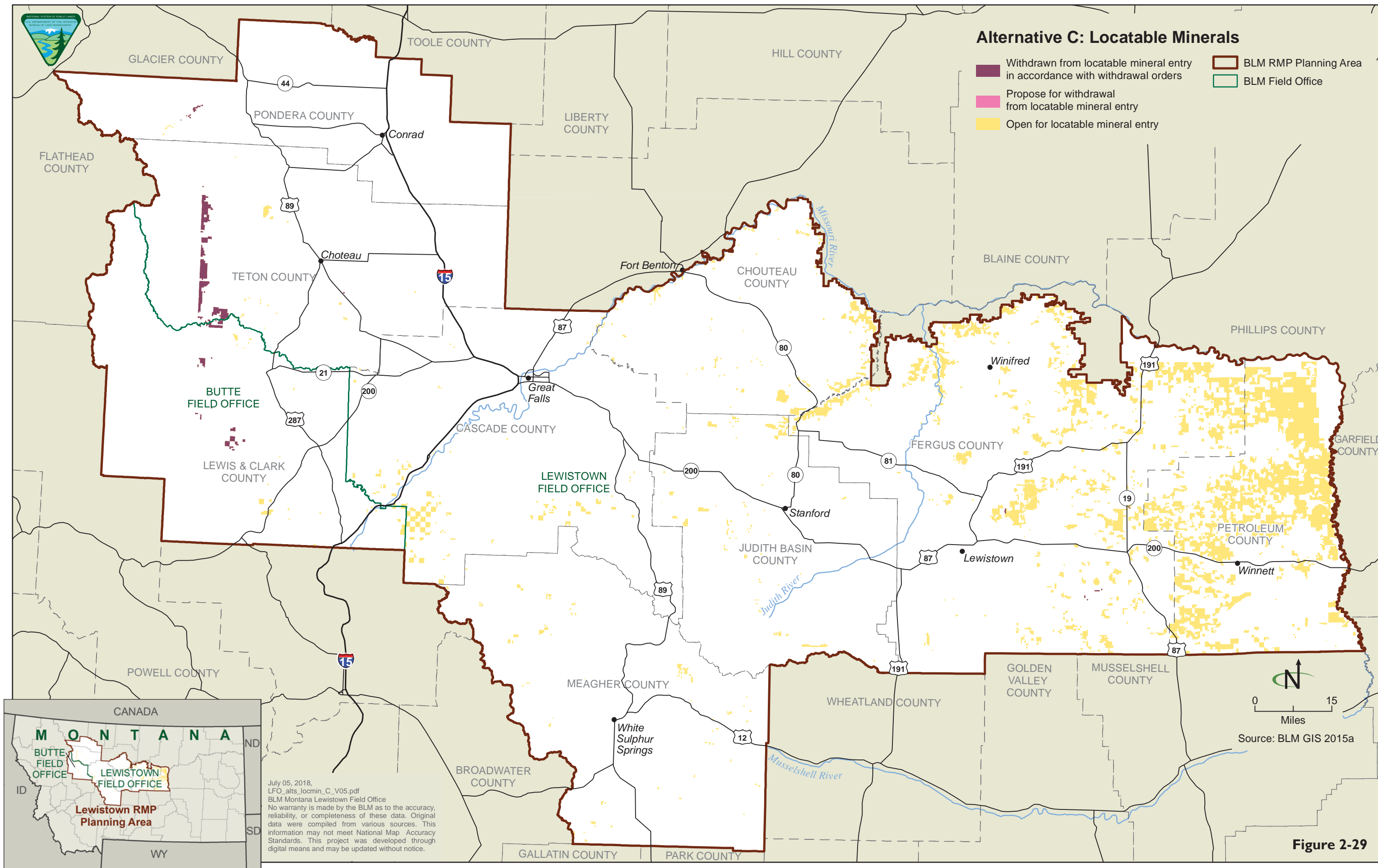


Figure 2-29

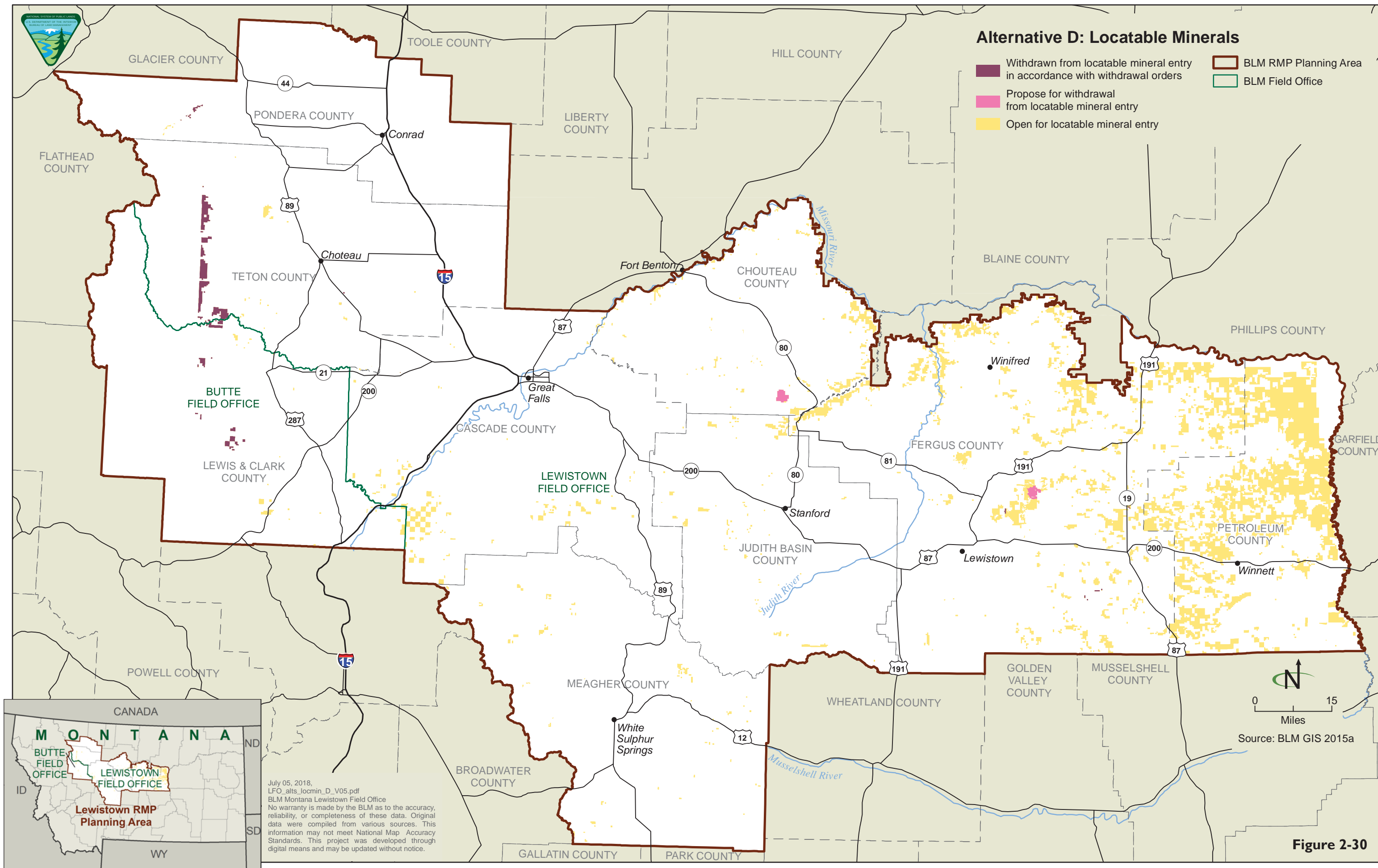


Figure 2-30

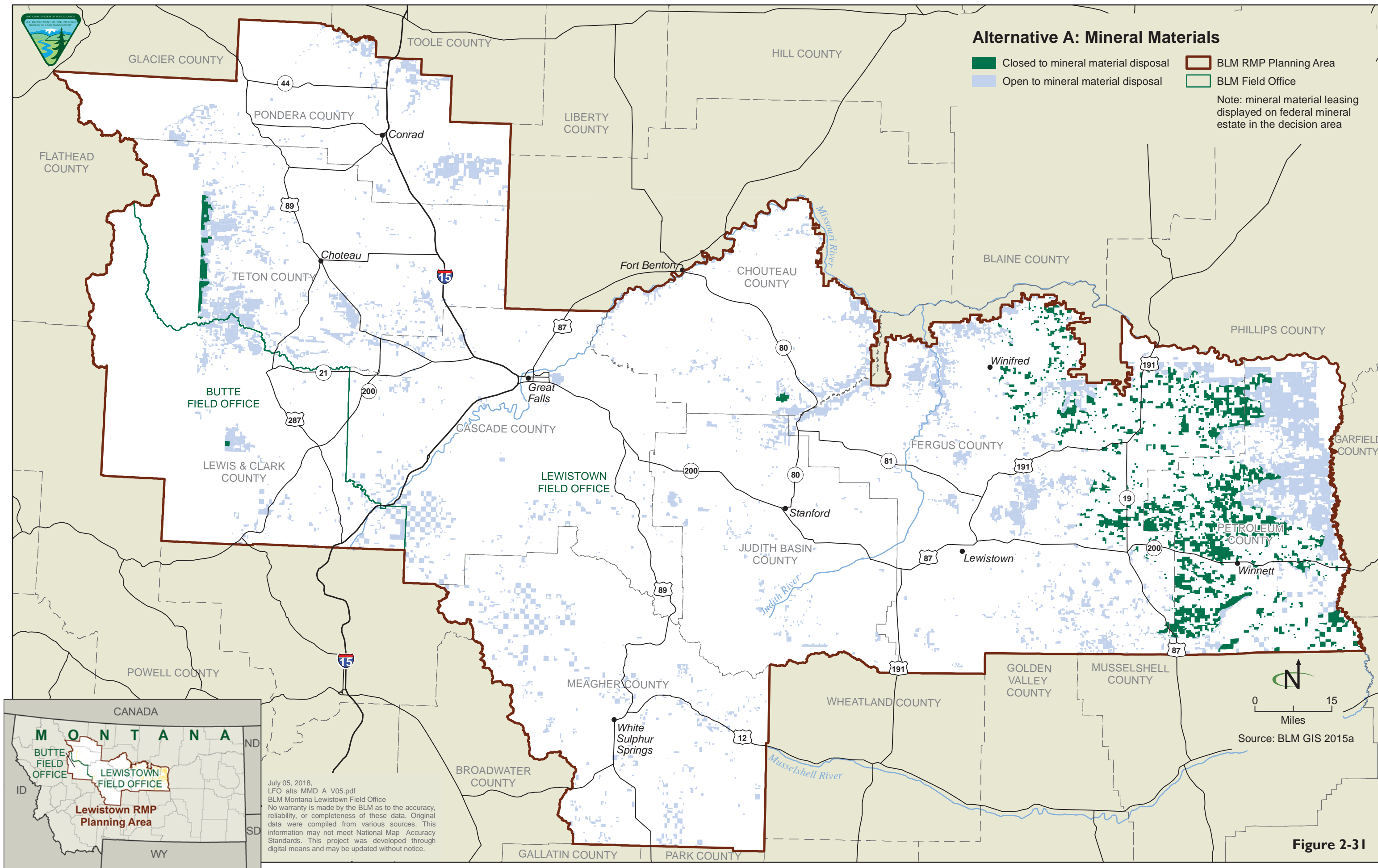


Figure 2-31

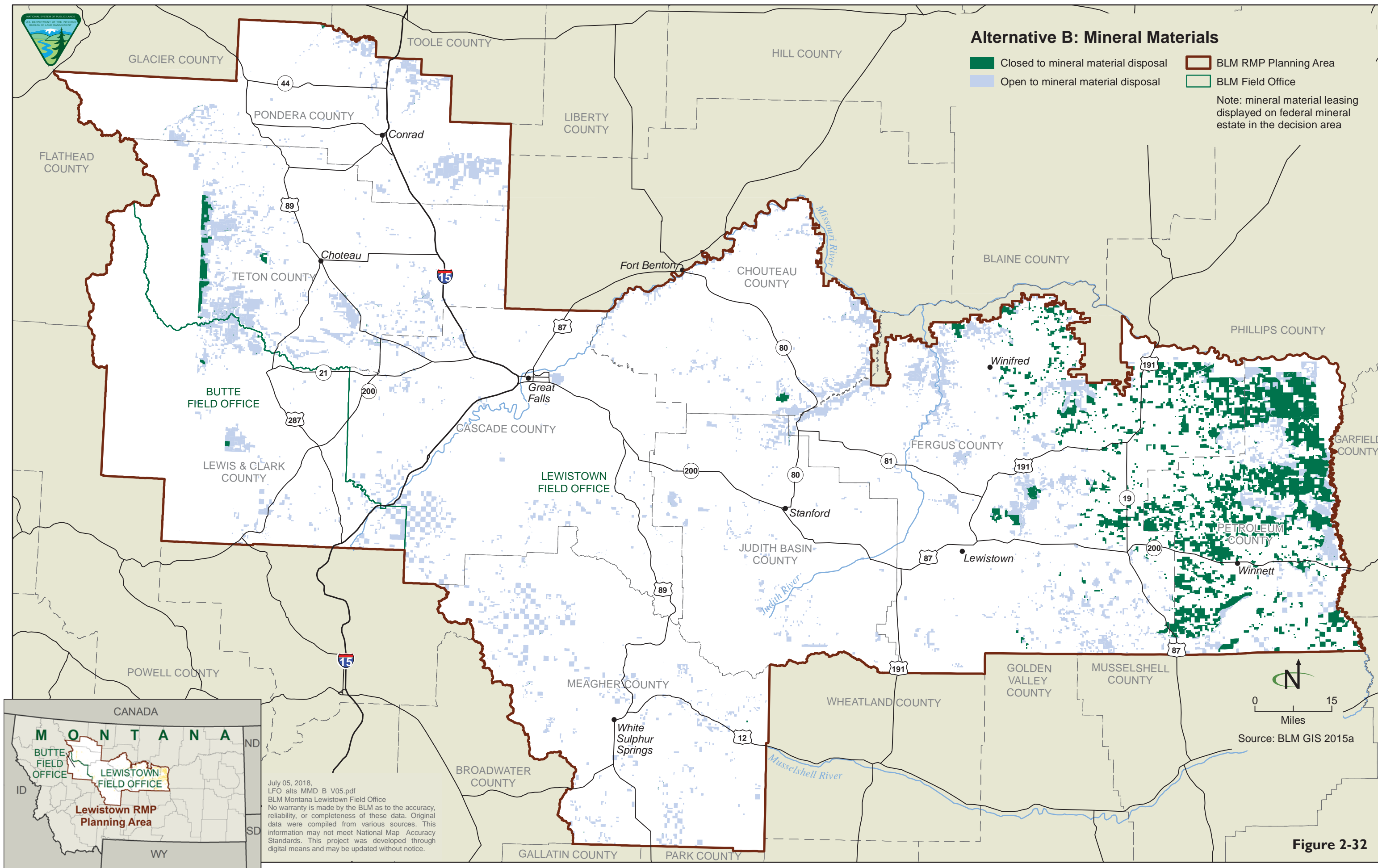


Figure 2-32

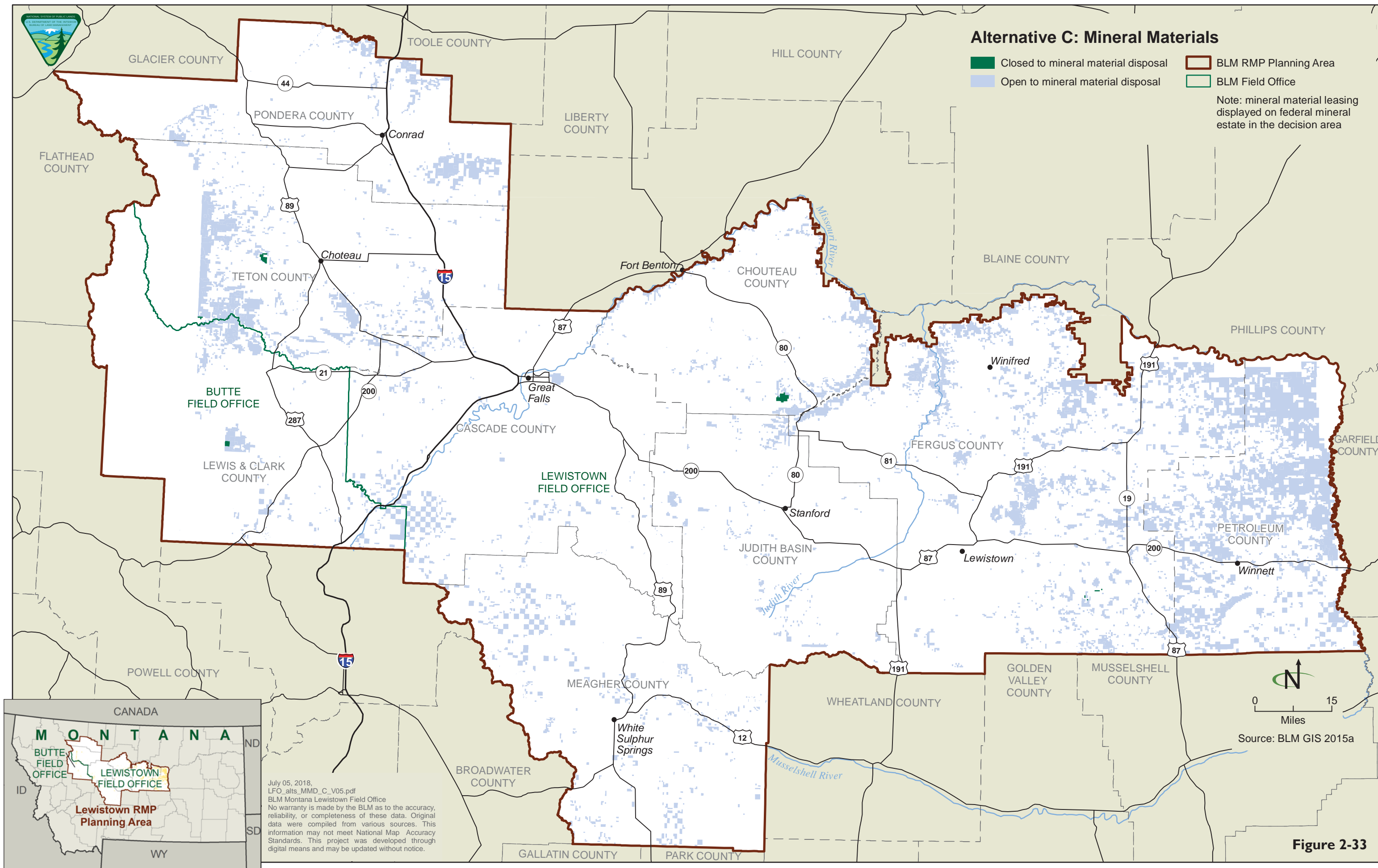


Figure 2-33

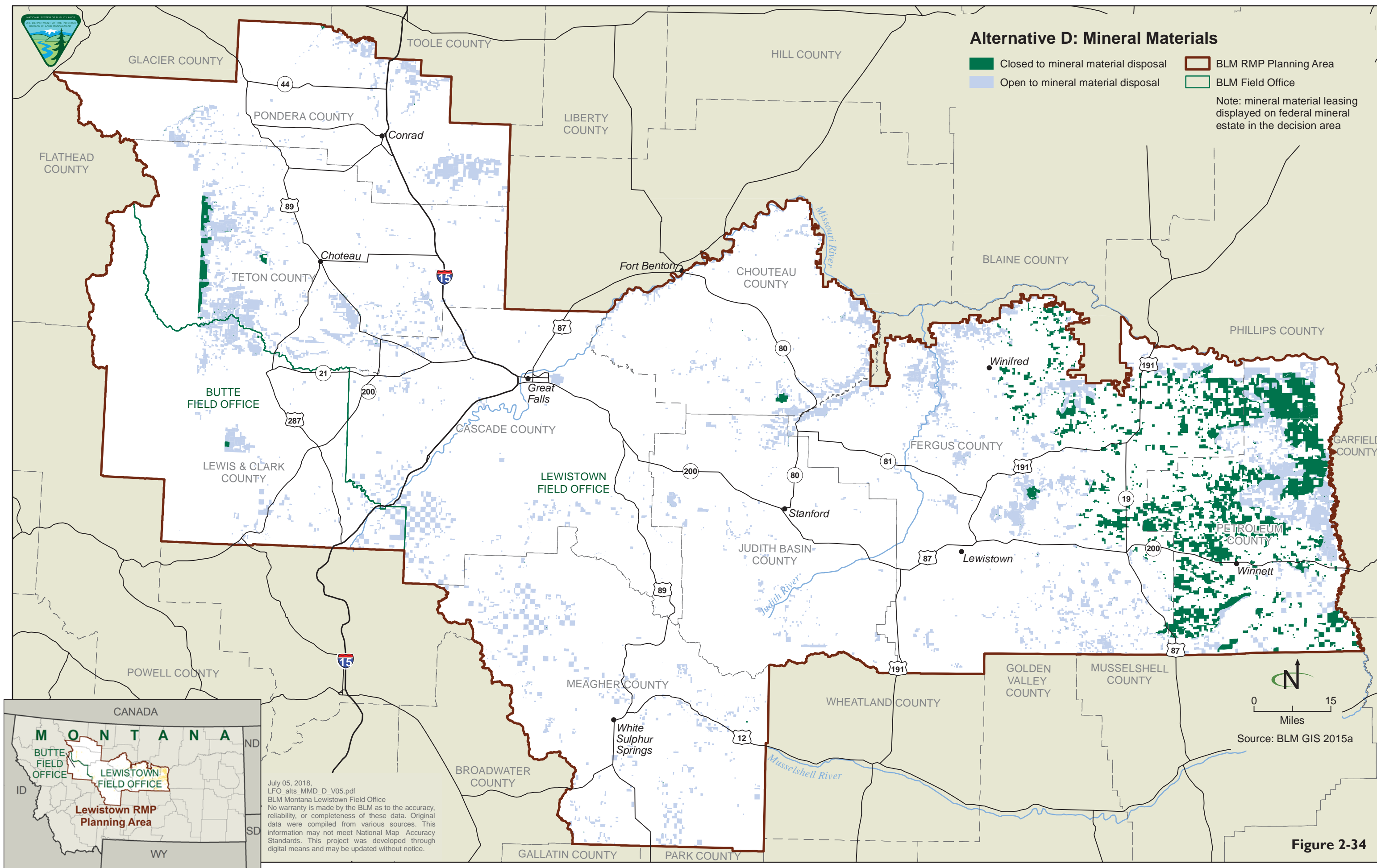
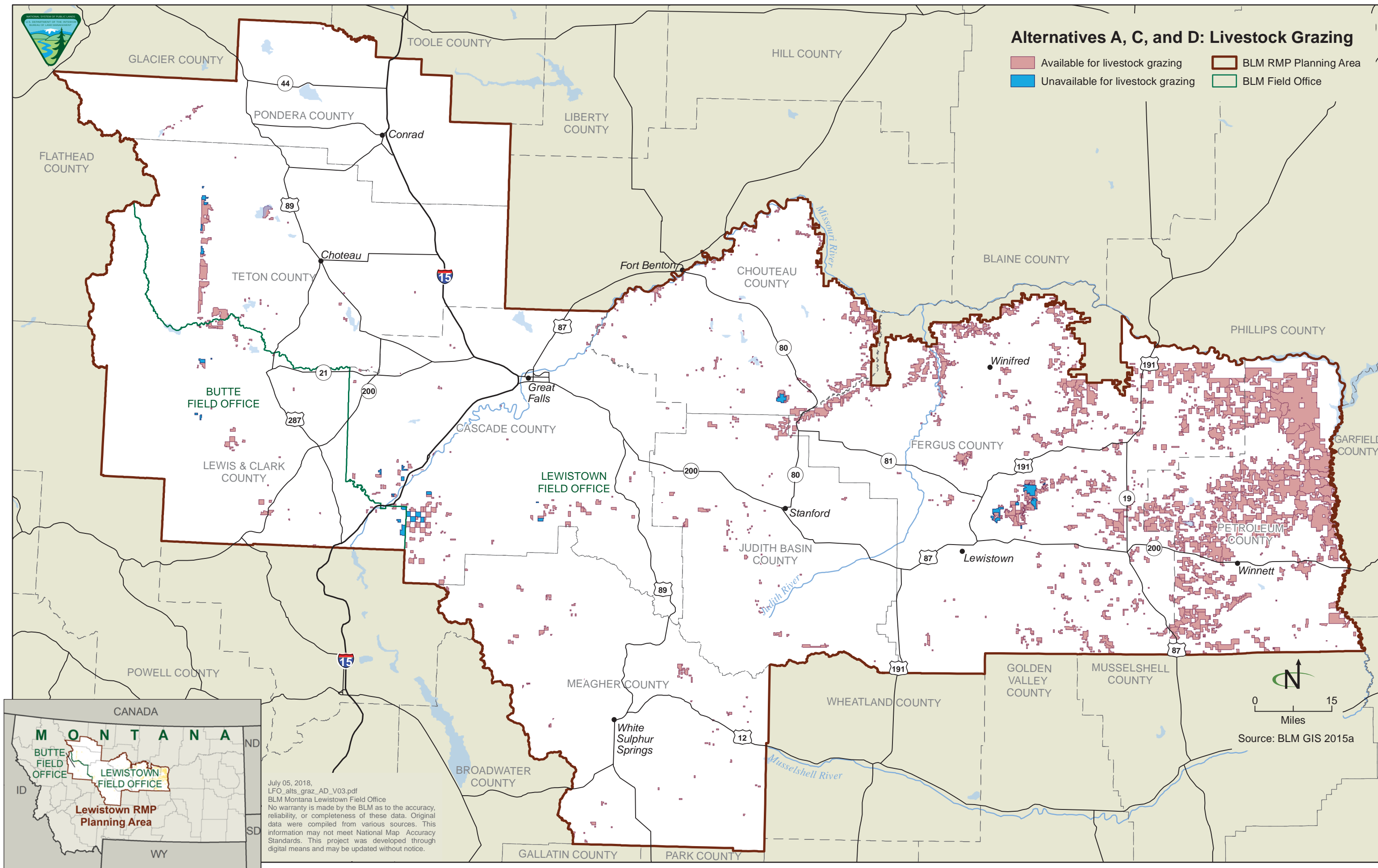
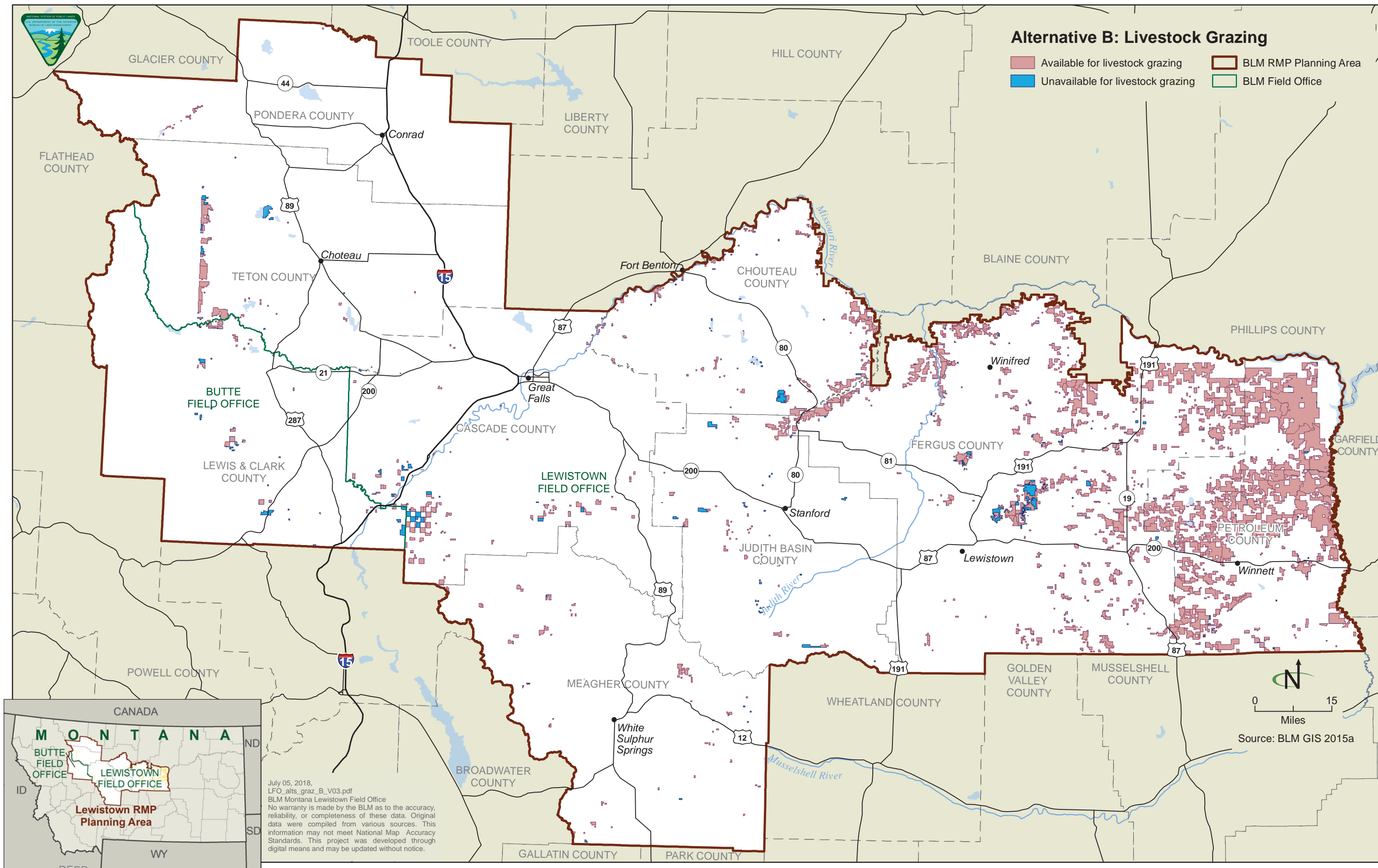


Figure 2-34





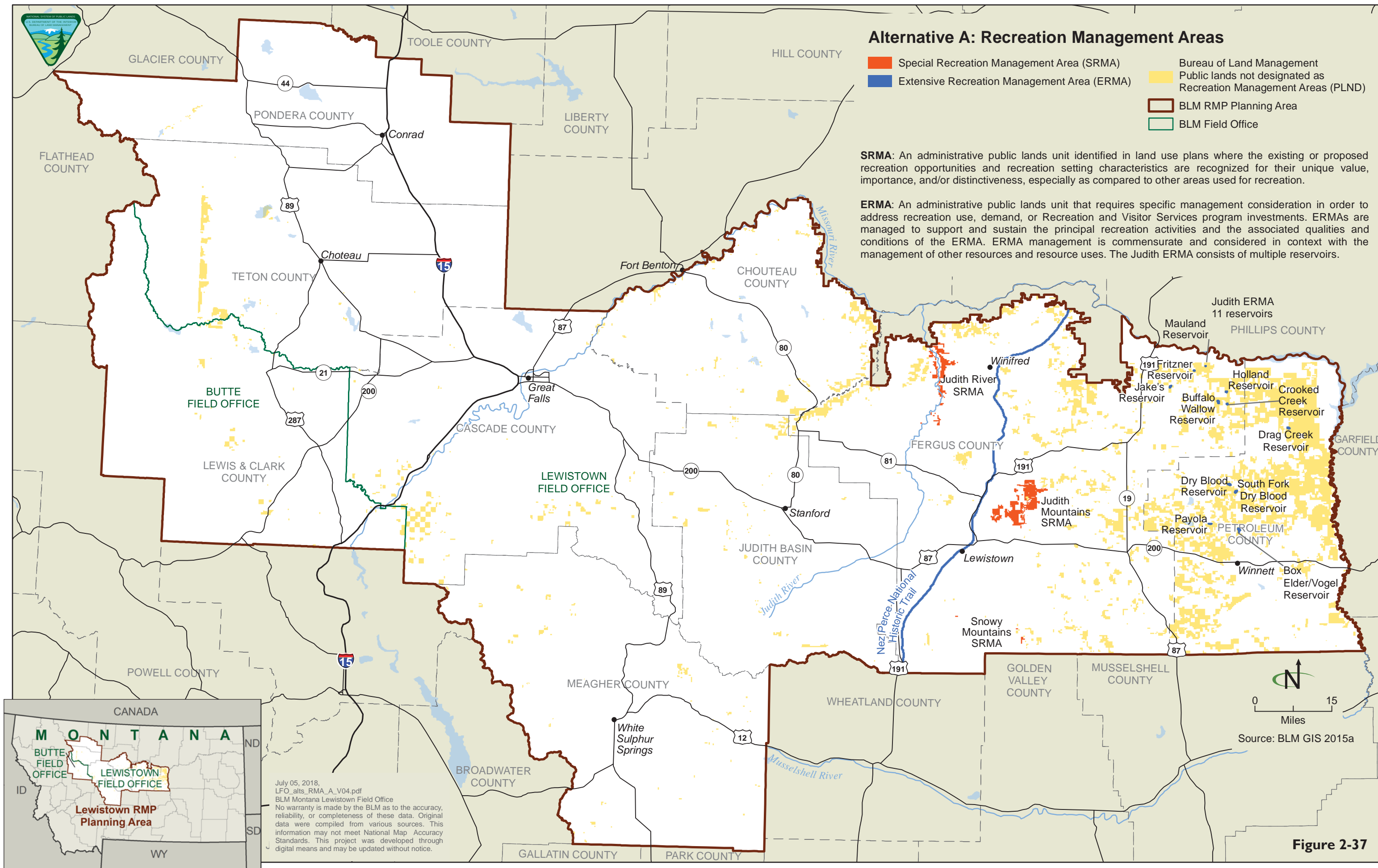


Figure 2-37

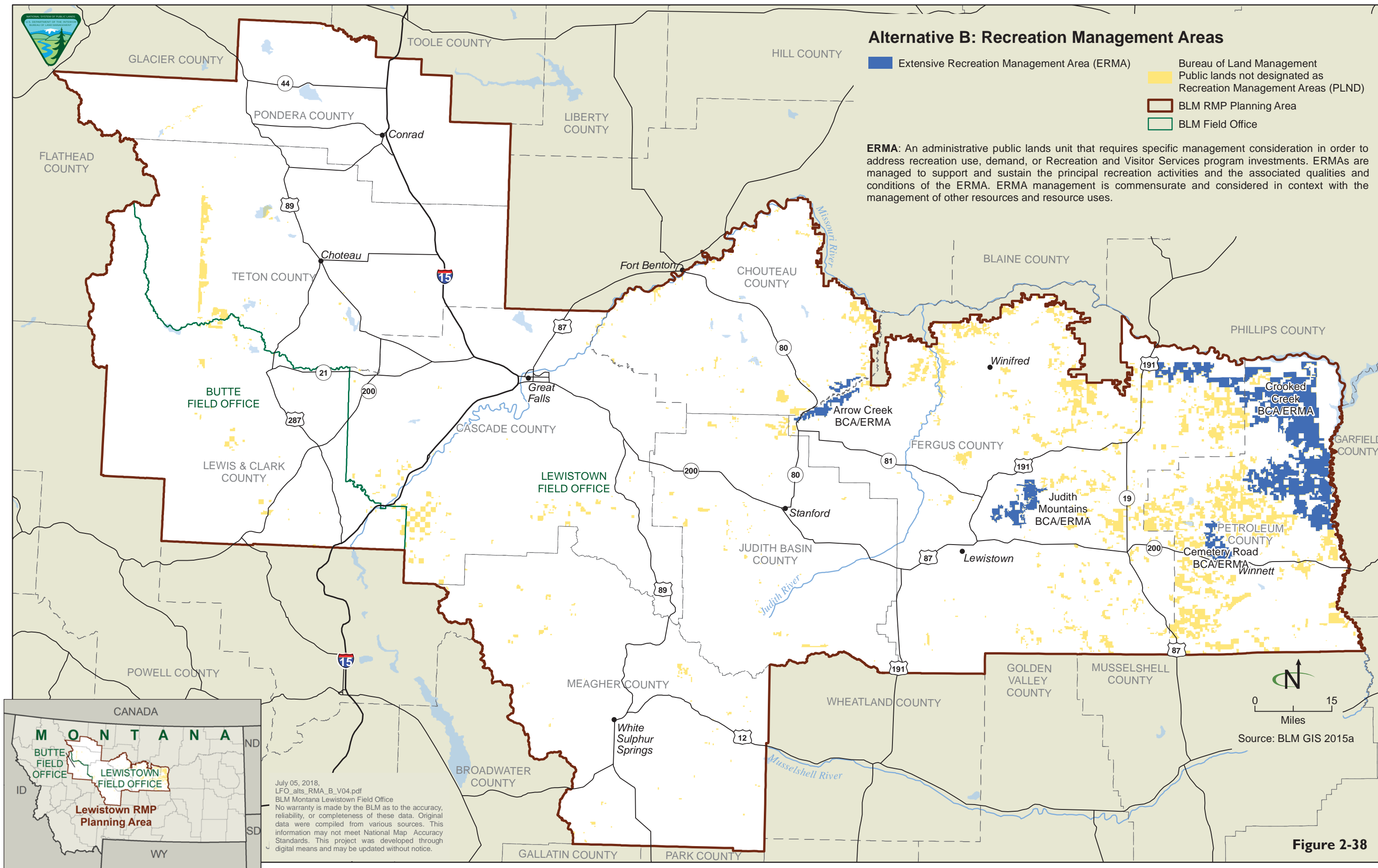
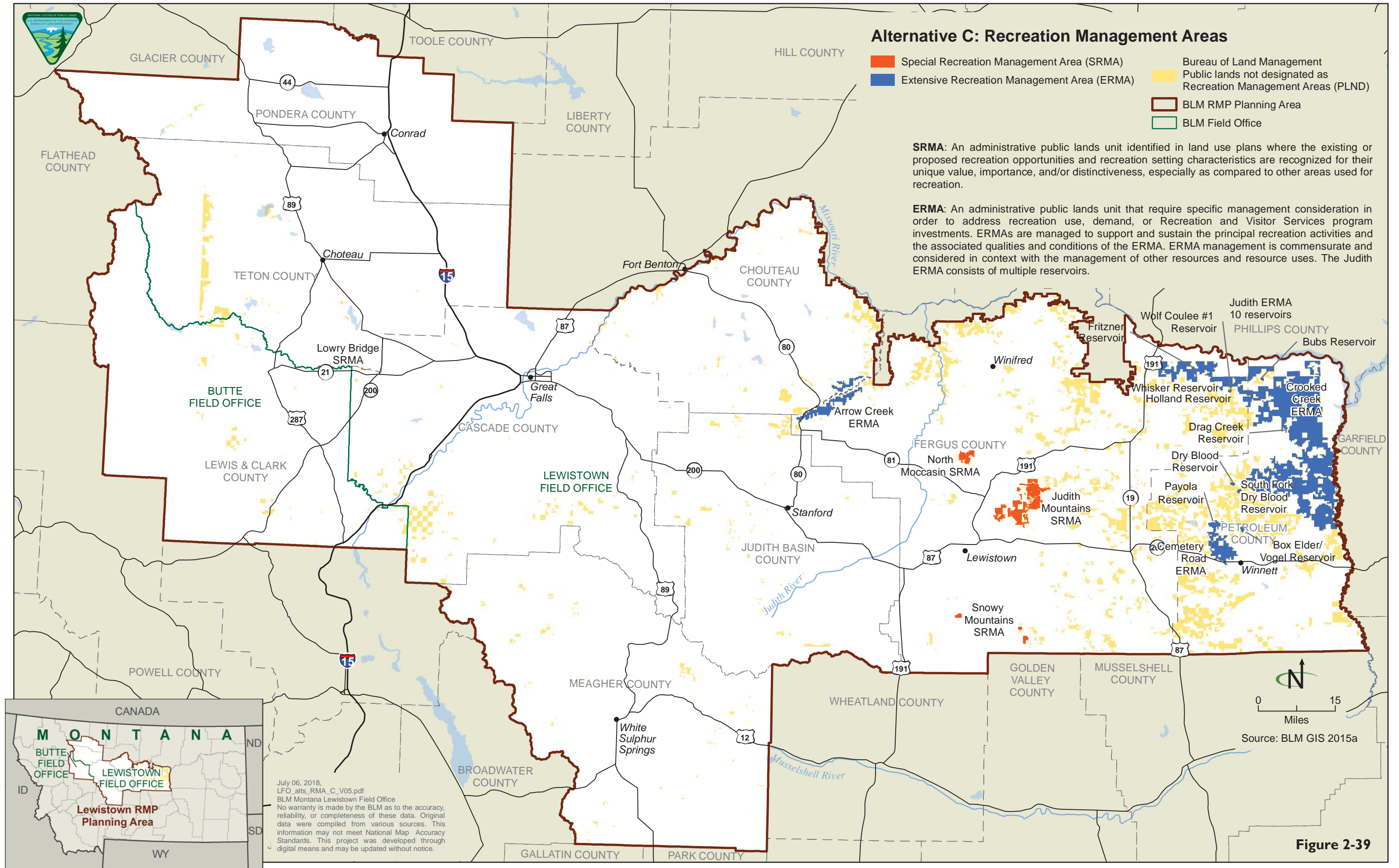


Figure 2-38



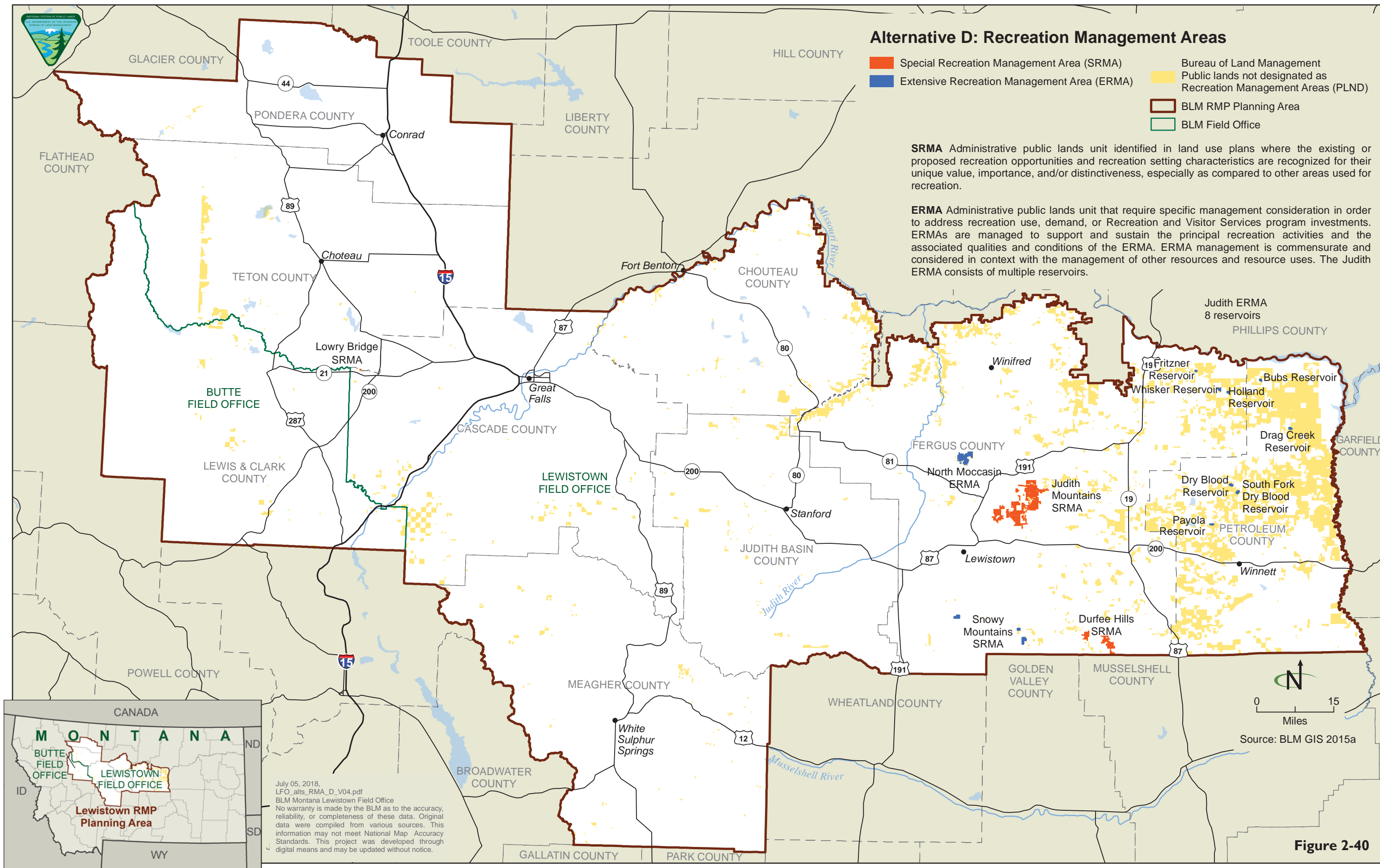


Figure 2-40

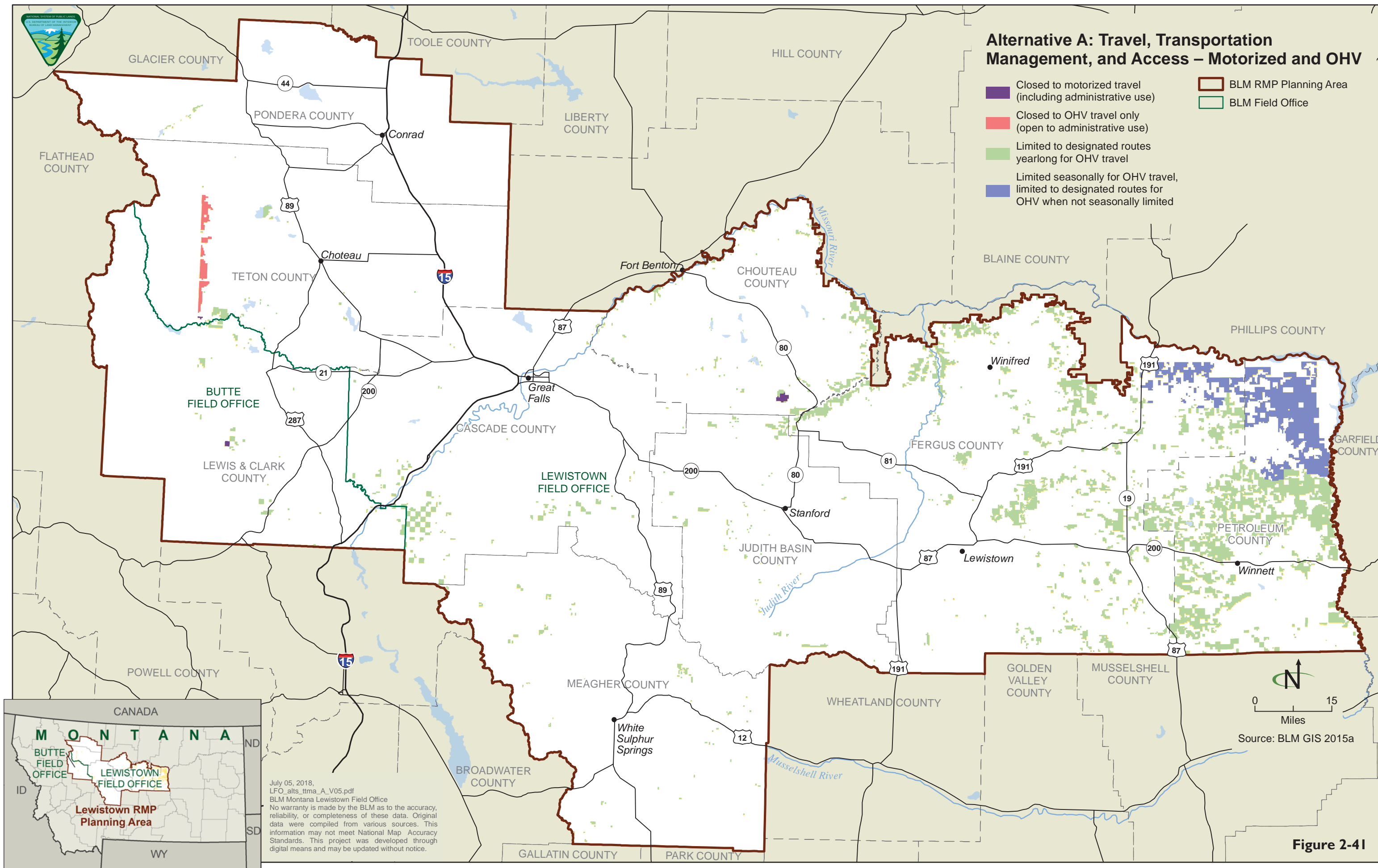


Figure 2-41

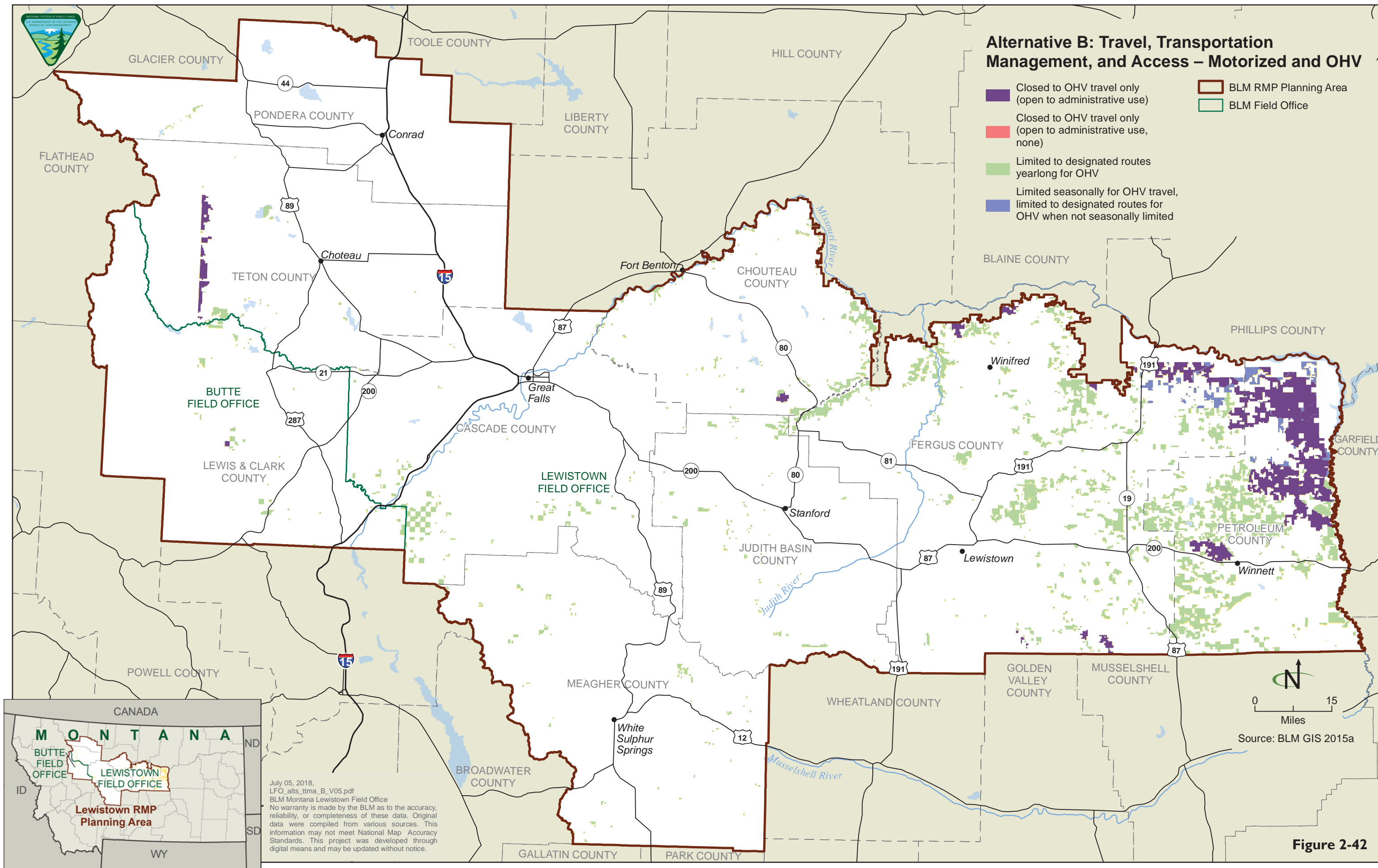


Figure 2-42

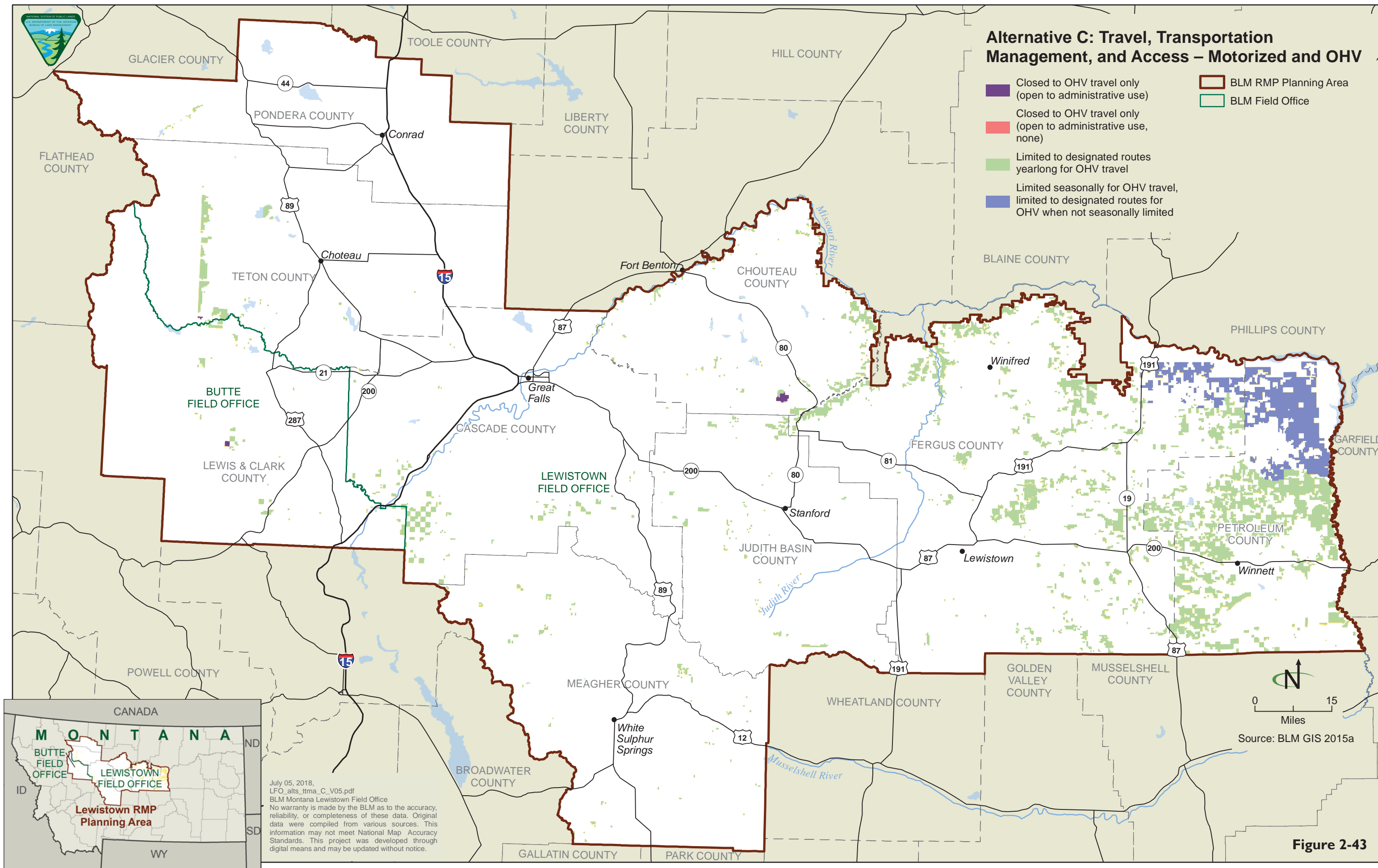


Figure 2-43

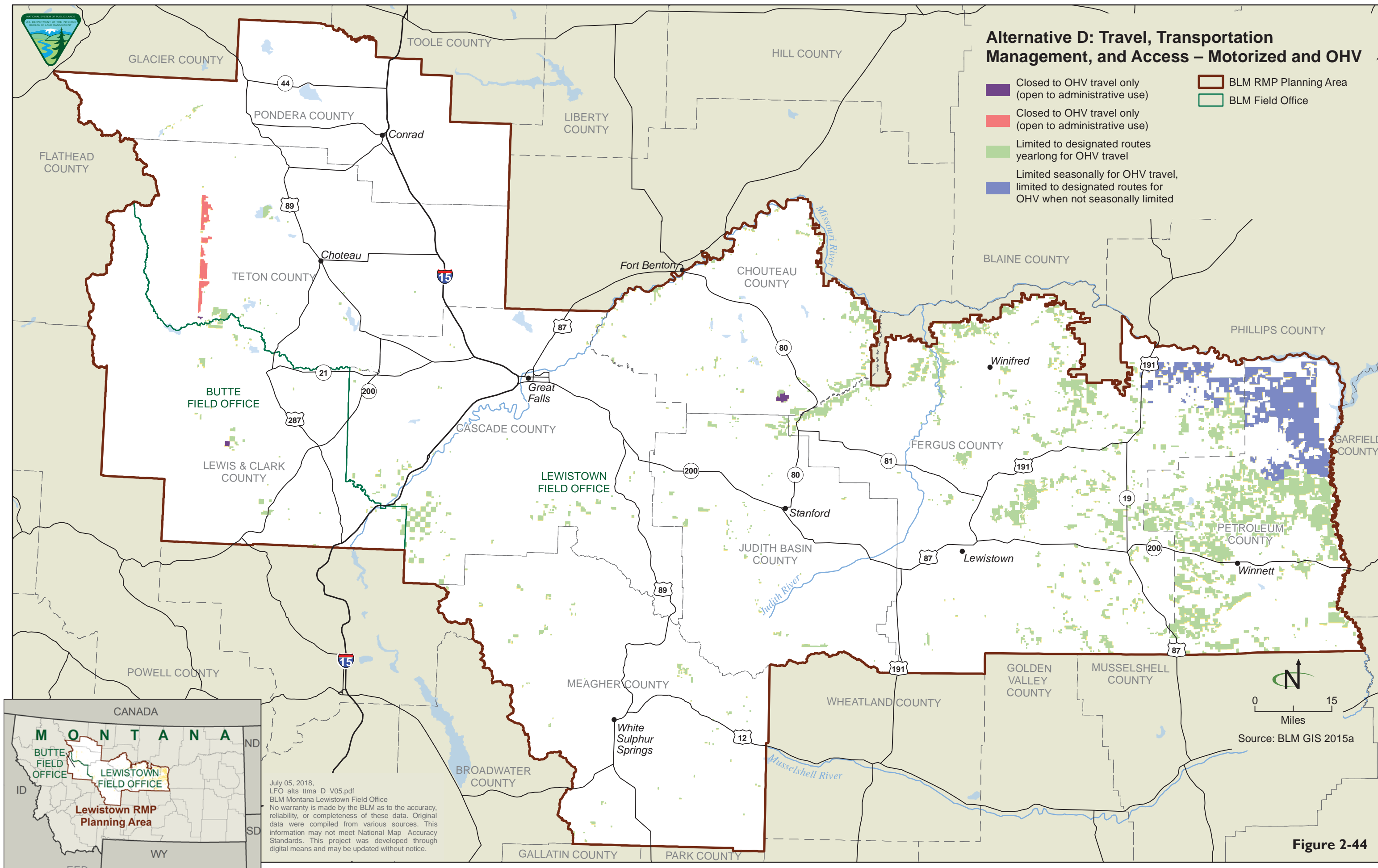


Figure 2-44

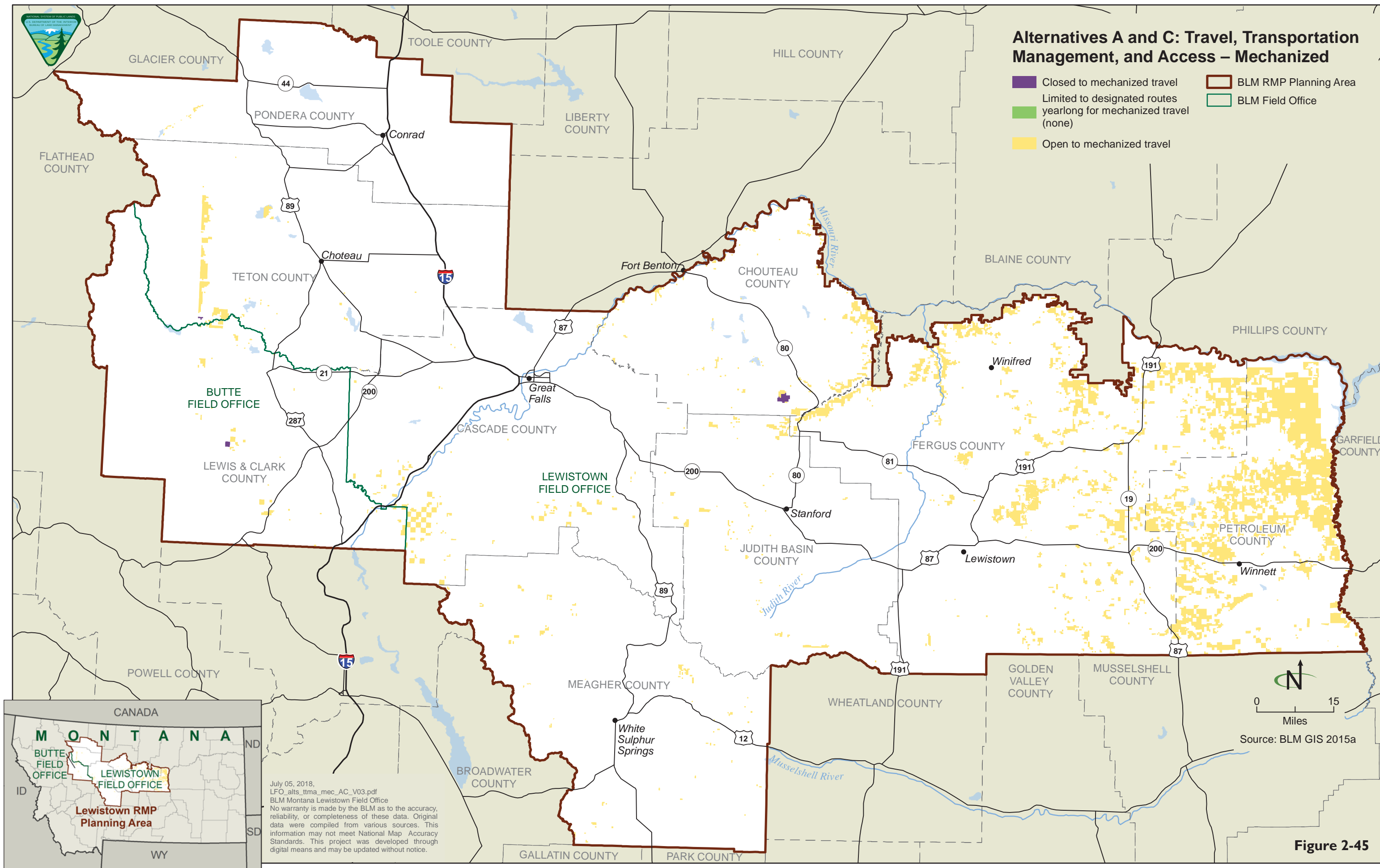


Figure 2-45

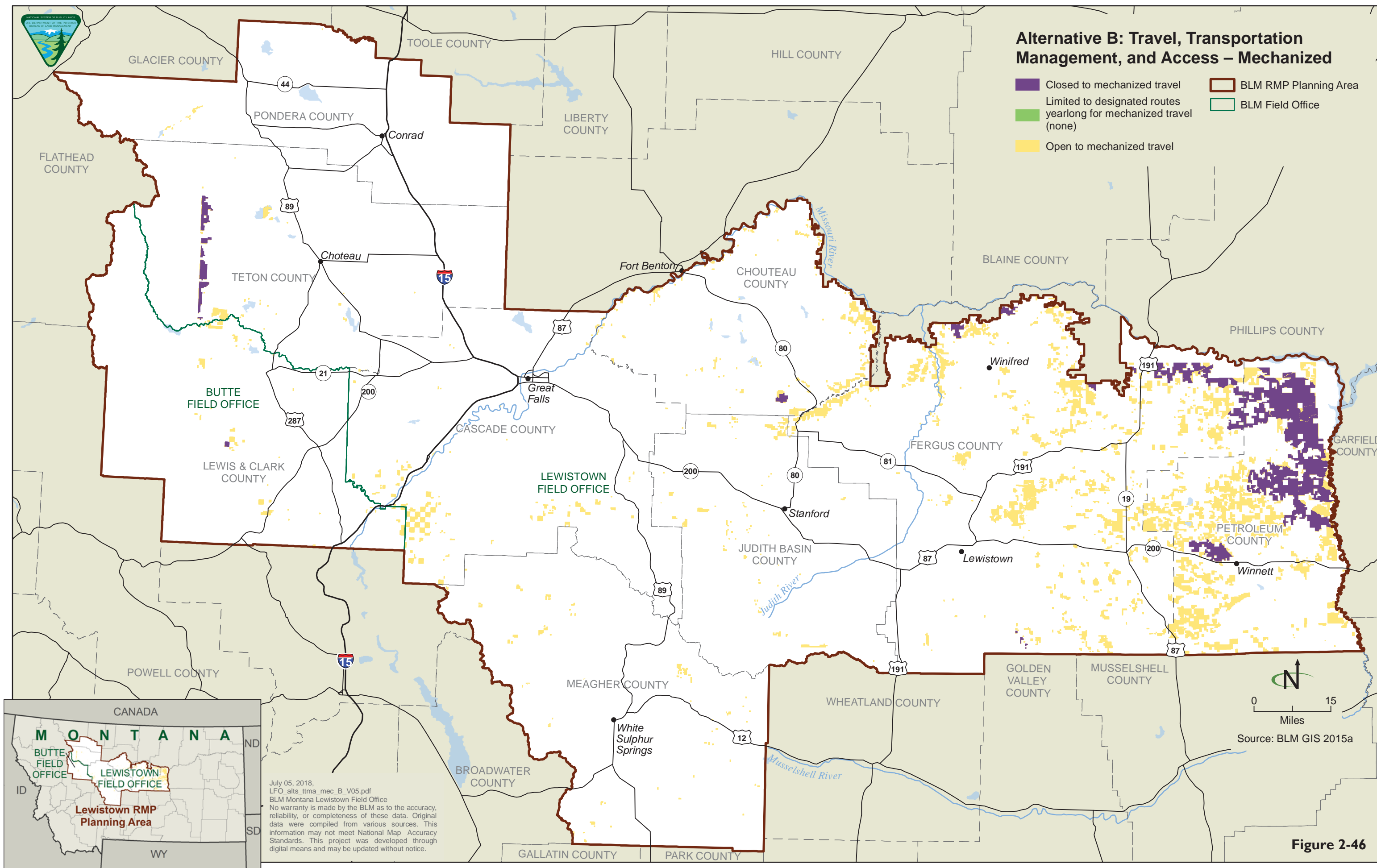
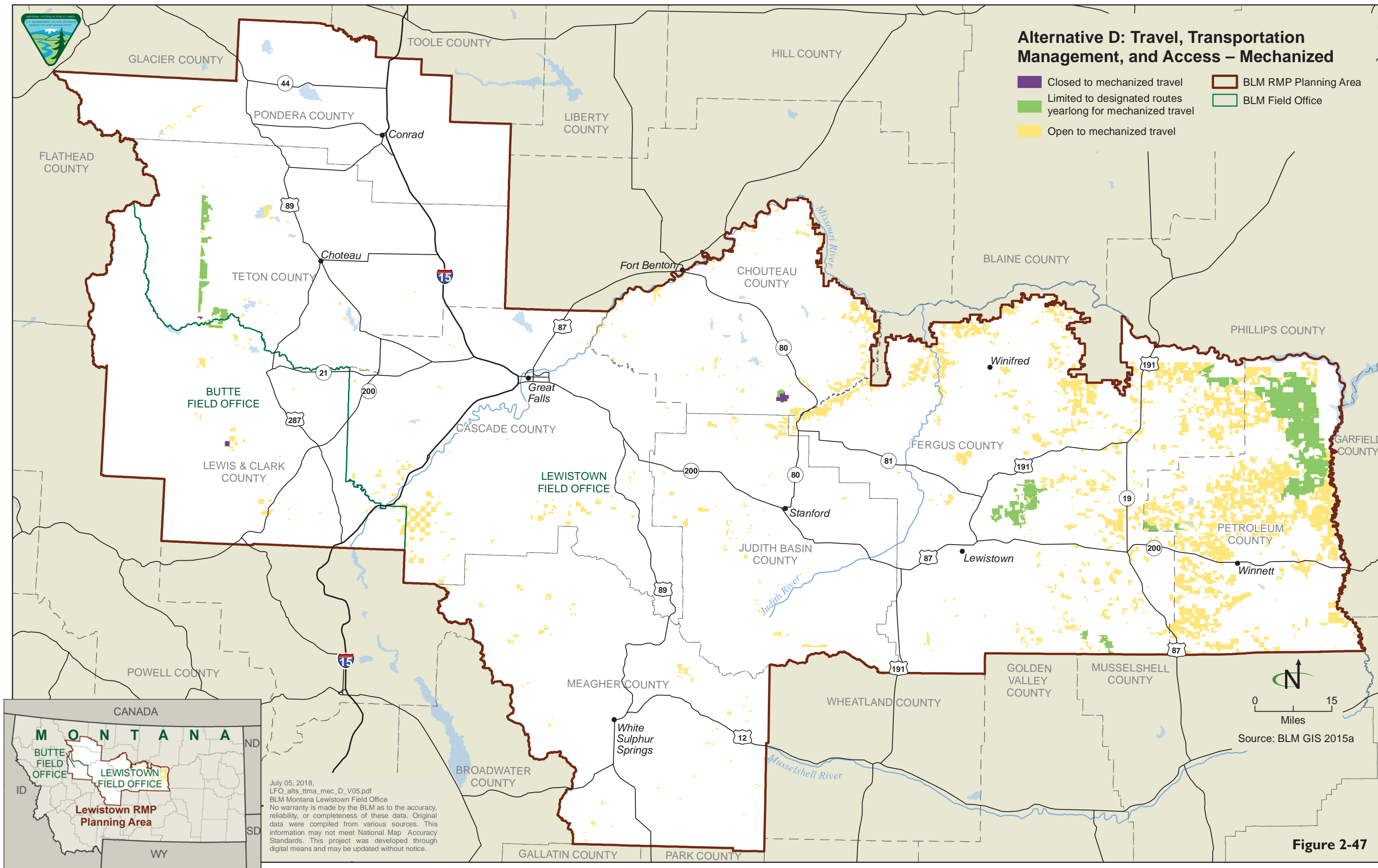


Figure 2-46



July 05, 2018,
LFO_alts_ttma_mec_D_V05.pdf
BLM Montana Lewistown Field Office
No warranty is made by the BLM as to the accuracy, reliability, or completeness of these data. Original data were compiled from various sources. This information may not meet National Map Accuracy Standards. This project was developed through digital means and may be updated without notice.

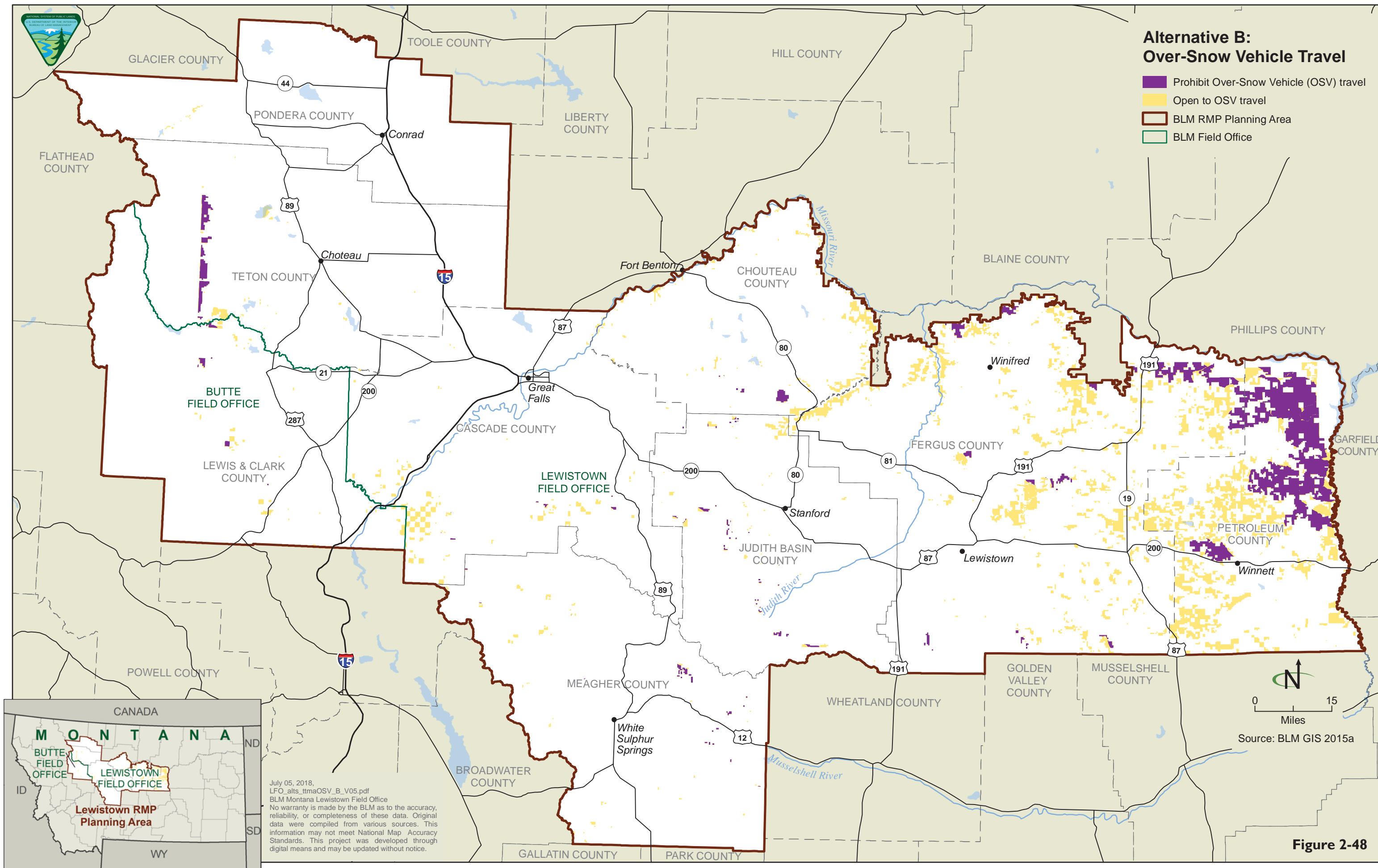
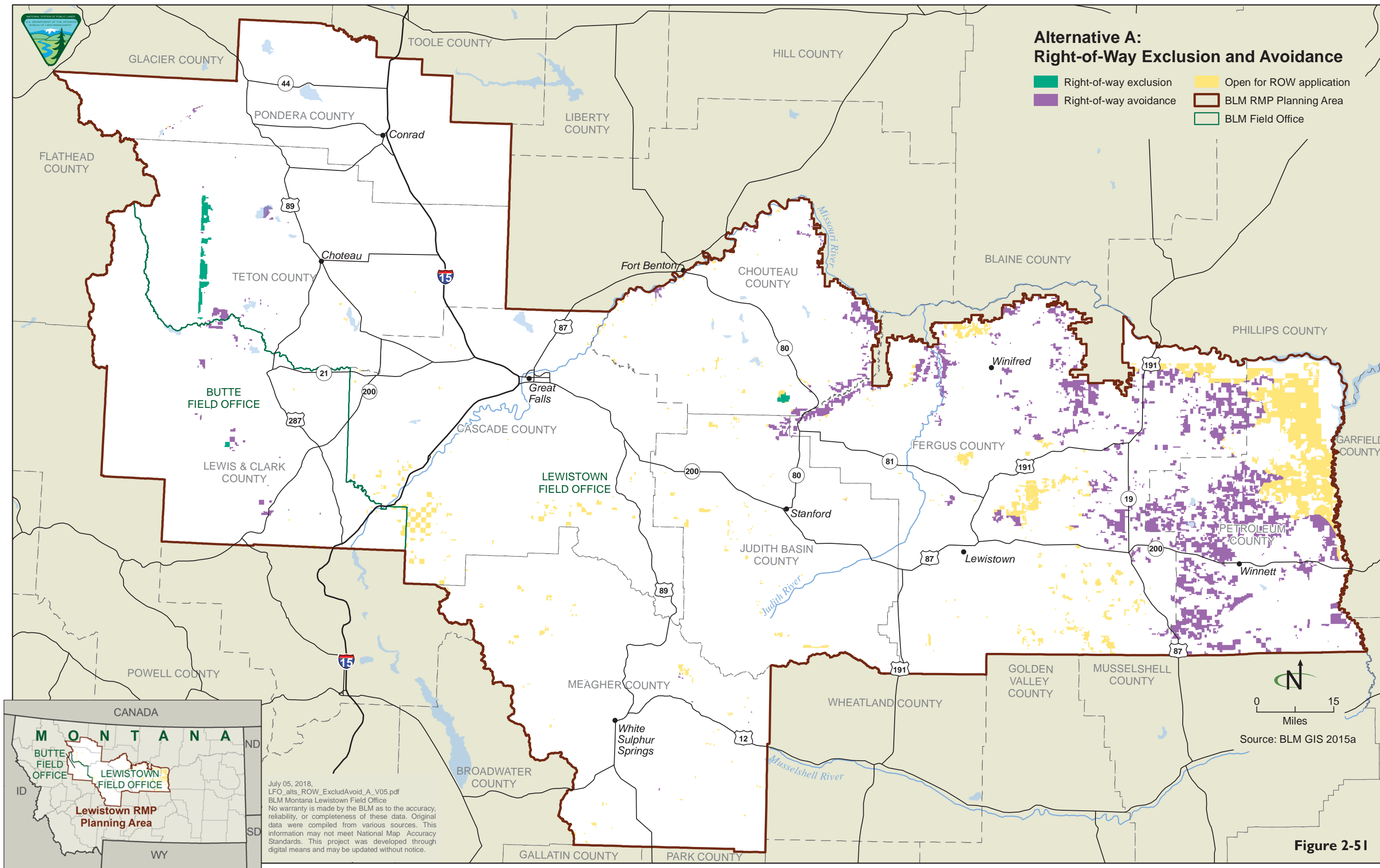


Figure 2-48



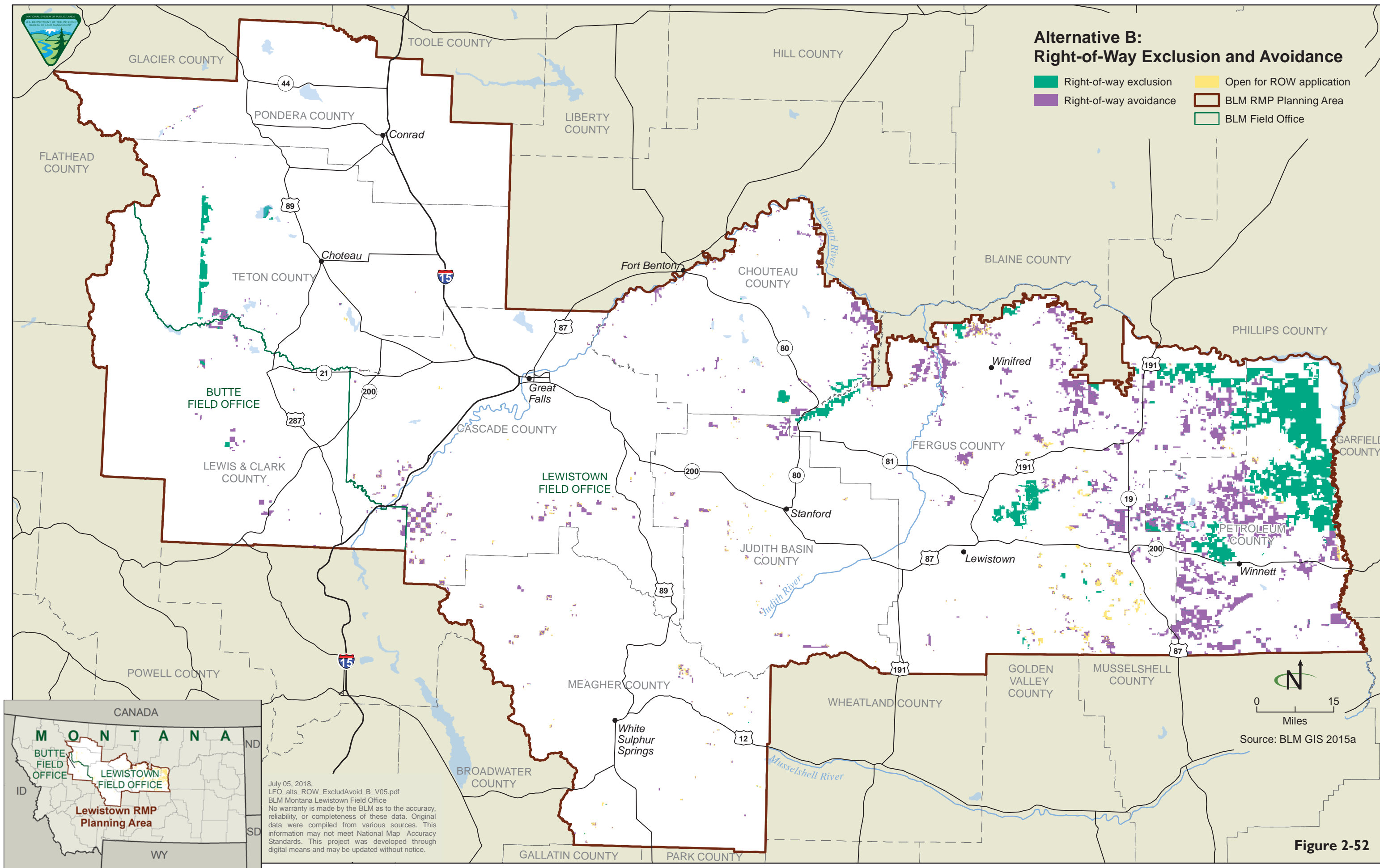


Figure 2-52

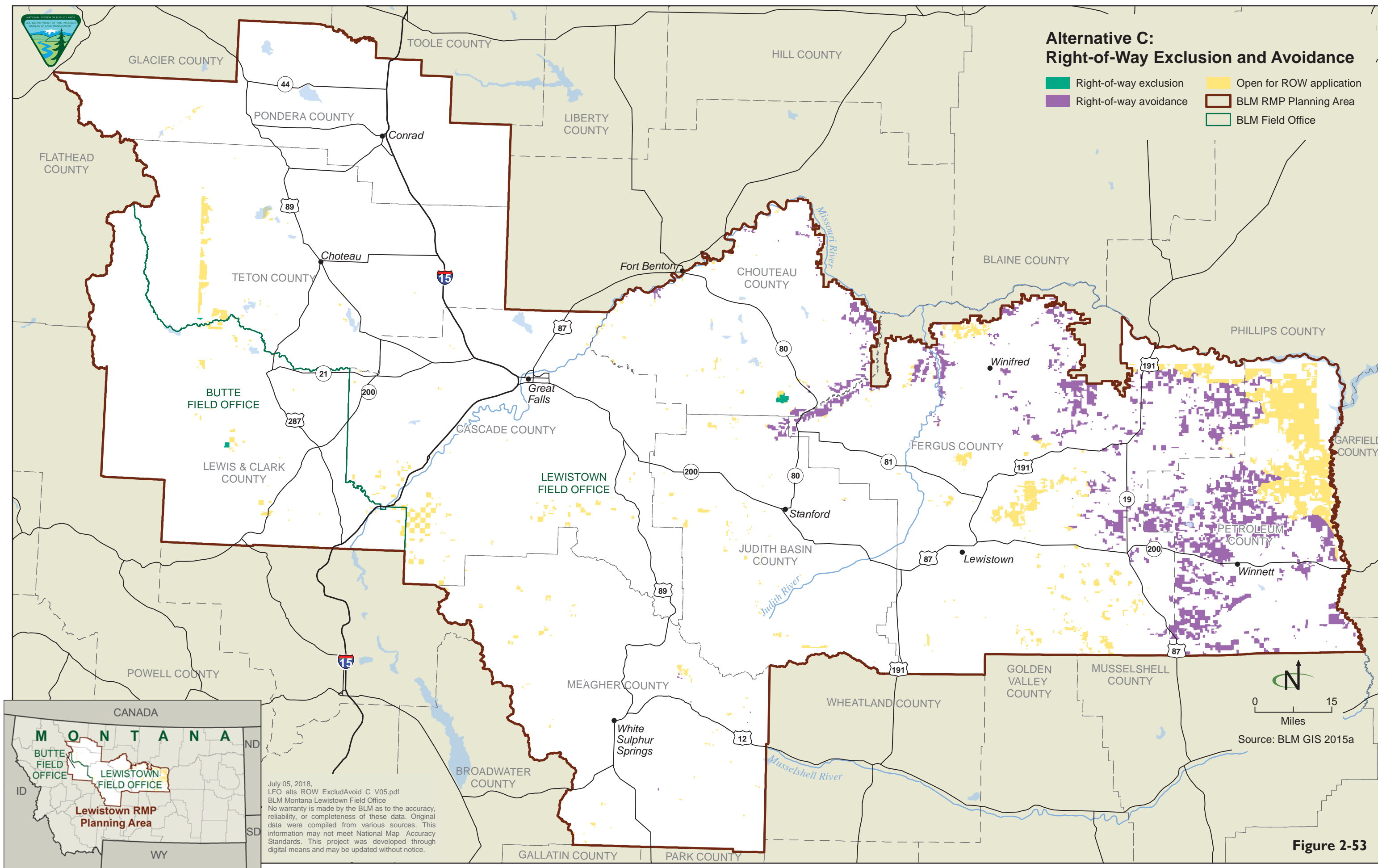


Figure 2-53

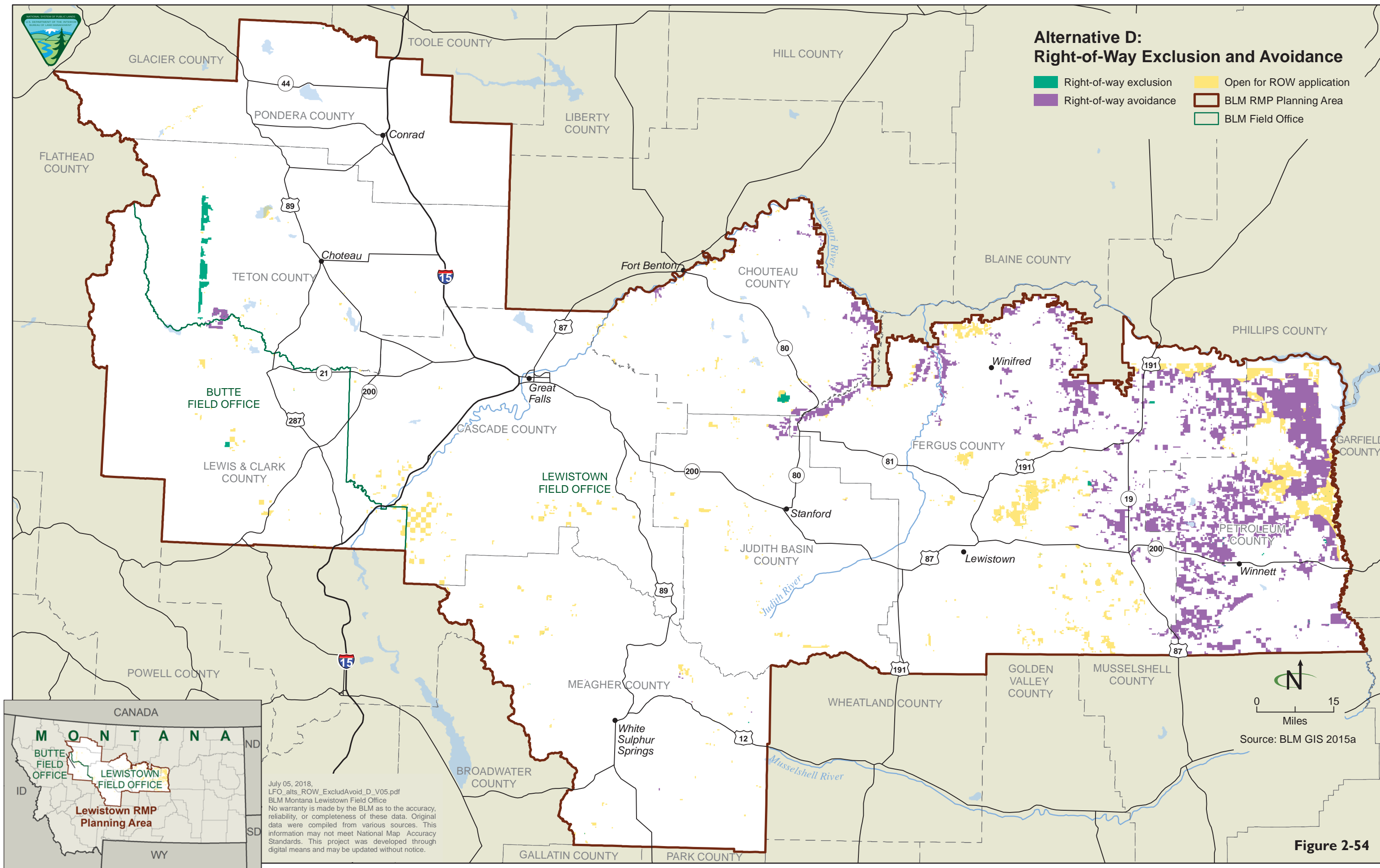


Figure 2-54

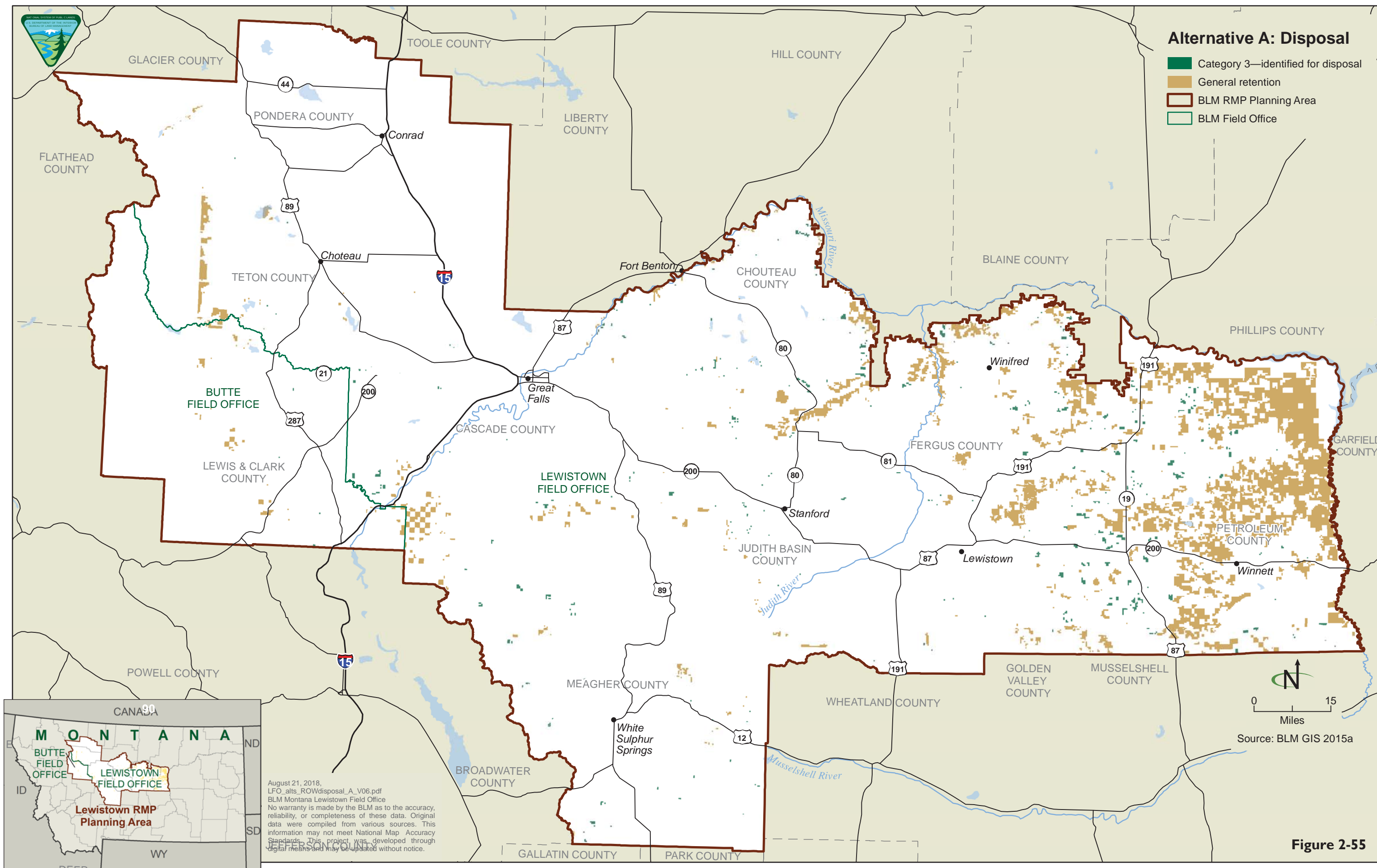
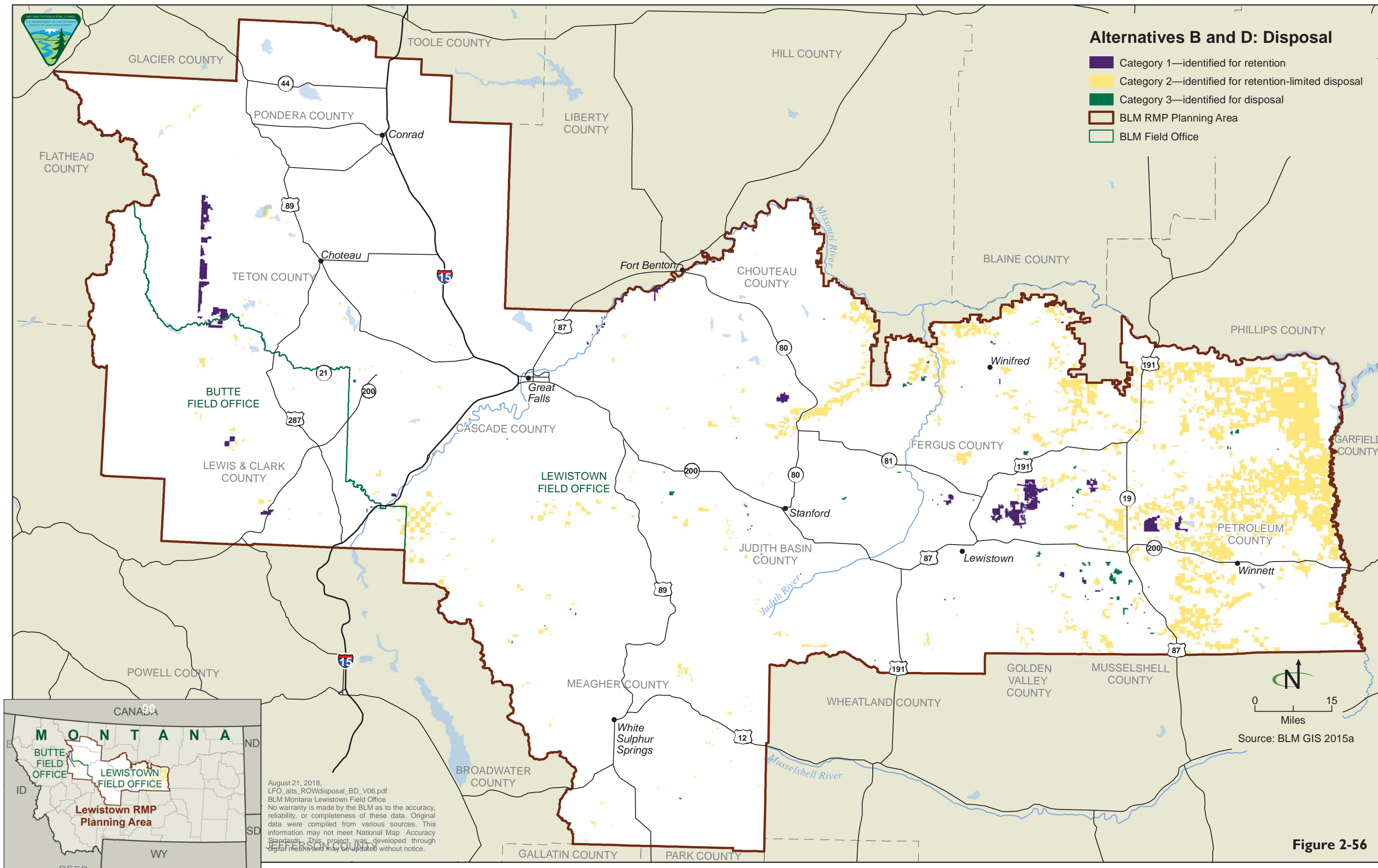


Figure 2-55



August 21, 2018,
 LFO_alts_ROWdisposal_BD_V06.pdf
 BLM Montana Lewistown Field Office
 No warranty is made by the BLM as to the accuracy, reliability, or completeness of these data. Original data were compiled from various sources. This information may not meet National Map Accuracy Standards. This project was developed through digital means and may be updated without notice.

Figure 2-56

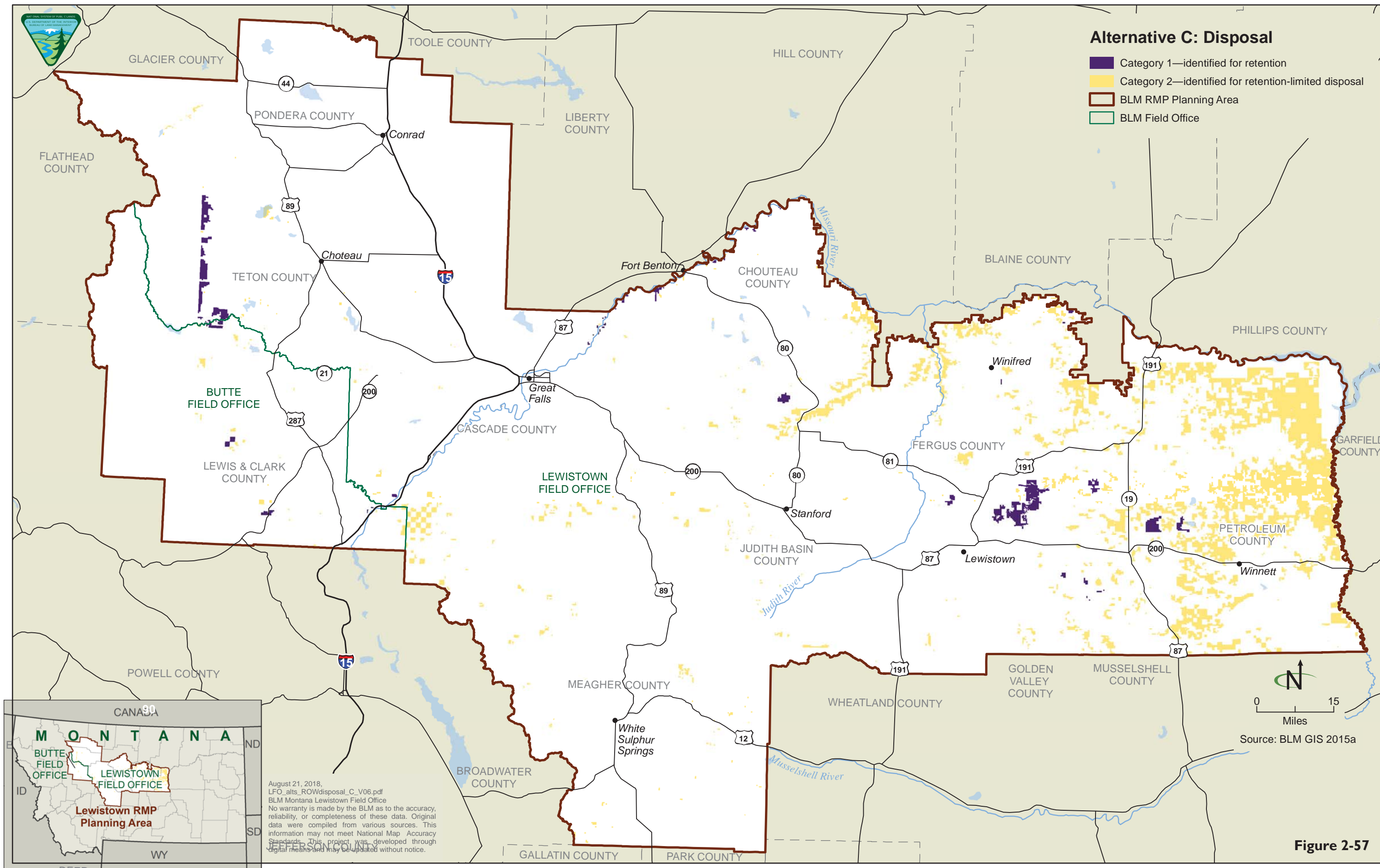


Figure 2-57

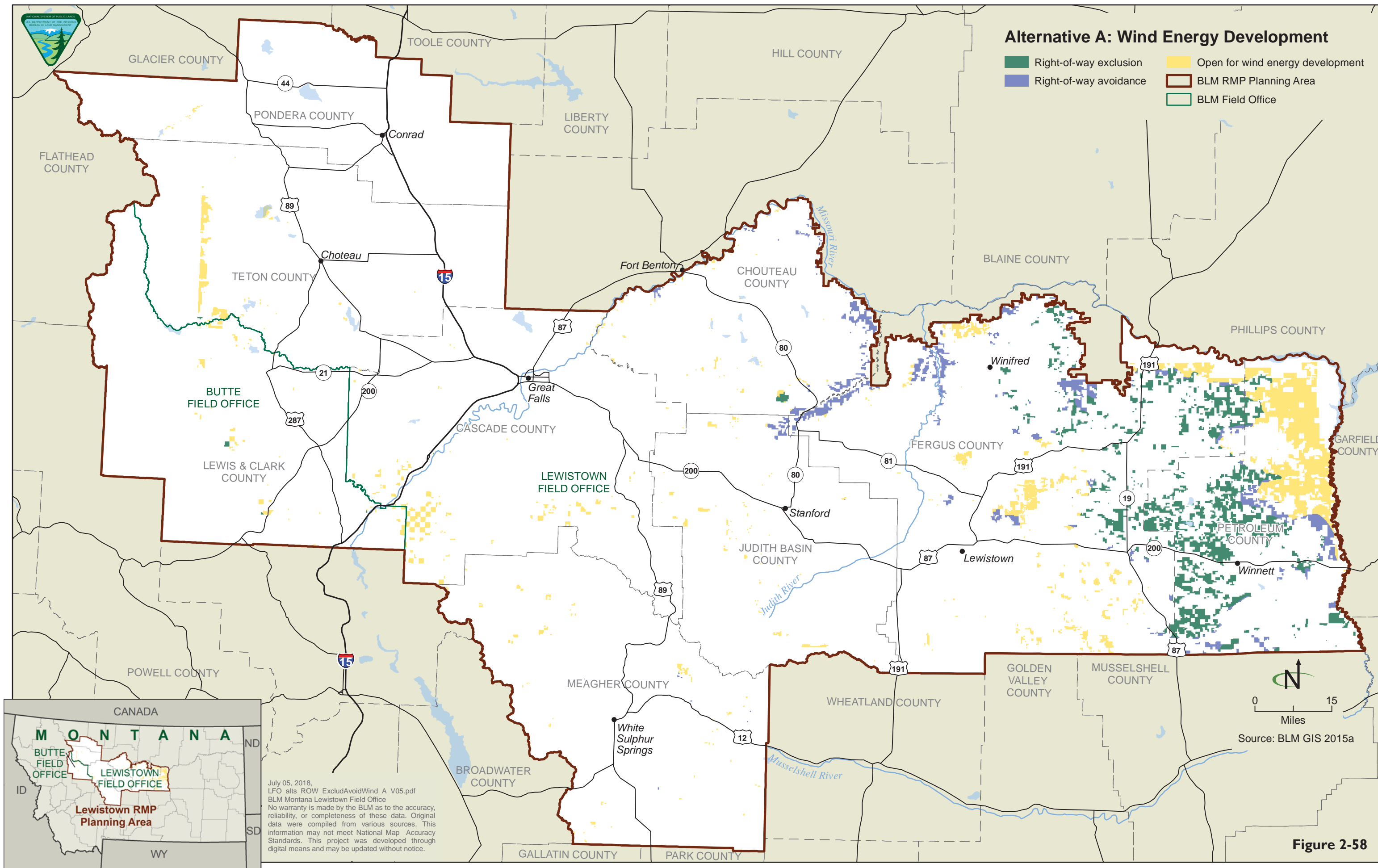
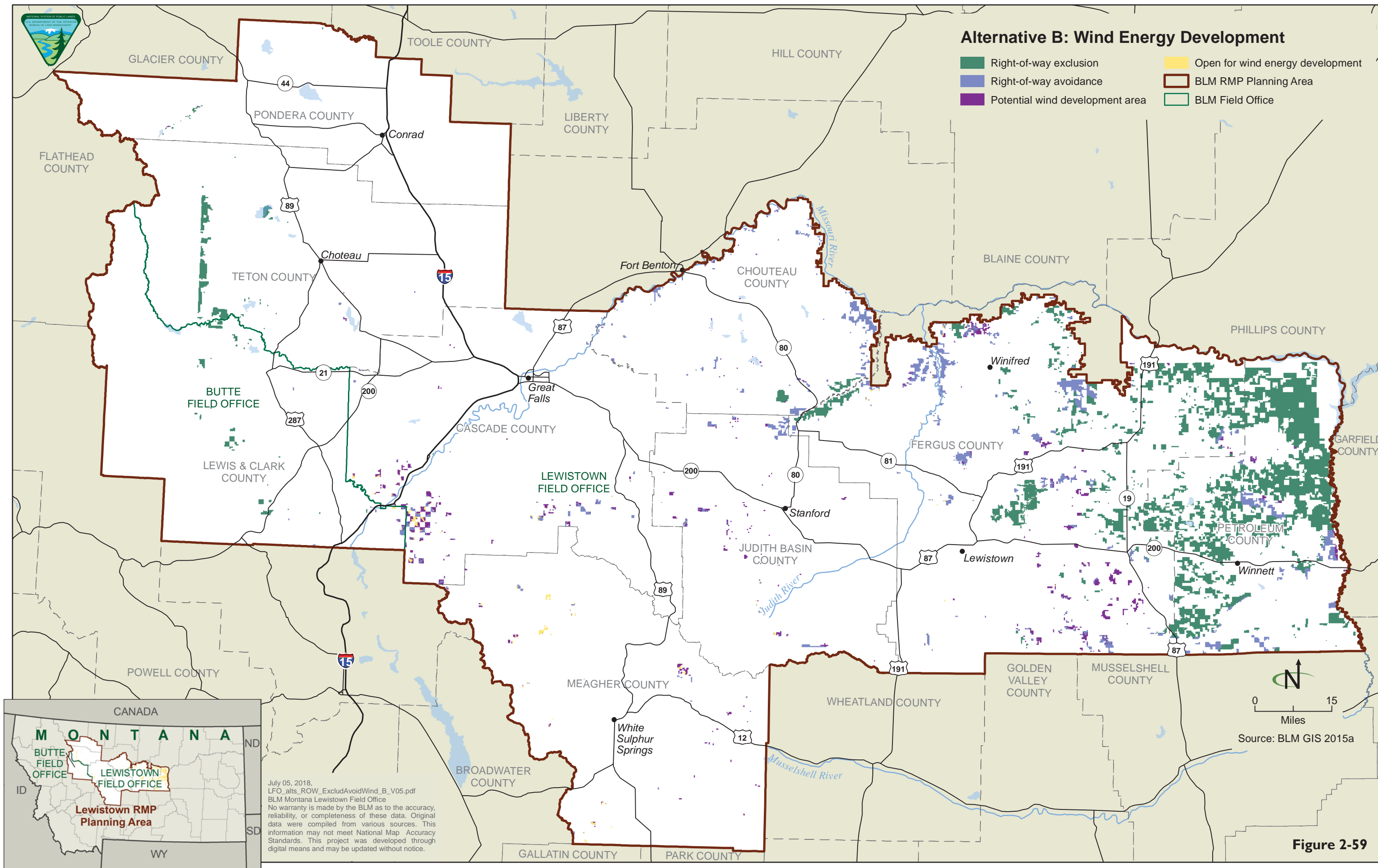


Figure 2-58



July 05, 2018,
 LFO_alts_ROW_ExcludAvoidWind_B_V05.pdf
 BLM Montana Lewistown Field Office
 No warranty is made by the BLM as to the accuracy,
 reliability, or completeness of these data. Original
 data were compiled from various sources. This
 information may not meet National Map Accuracy
 Standards. This project was developed through
 digital means and may be updated without notice.



Figure 2-59

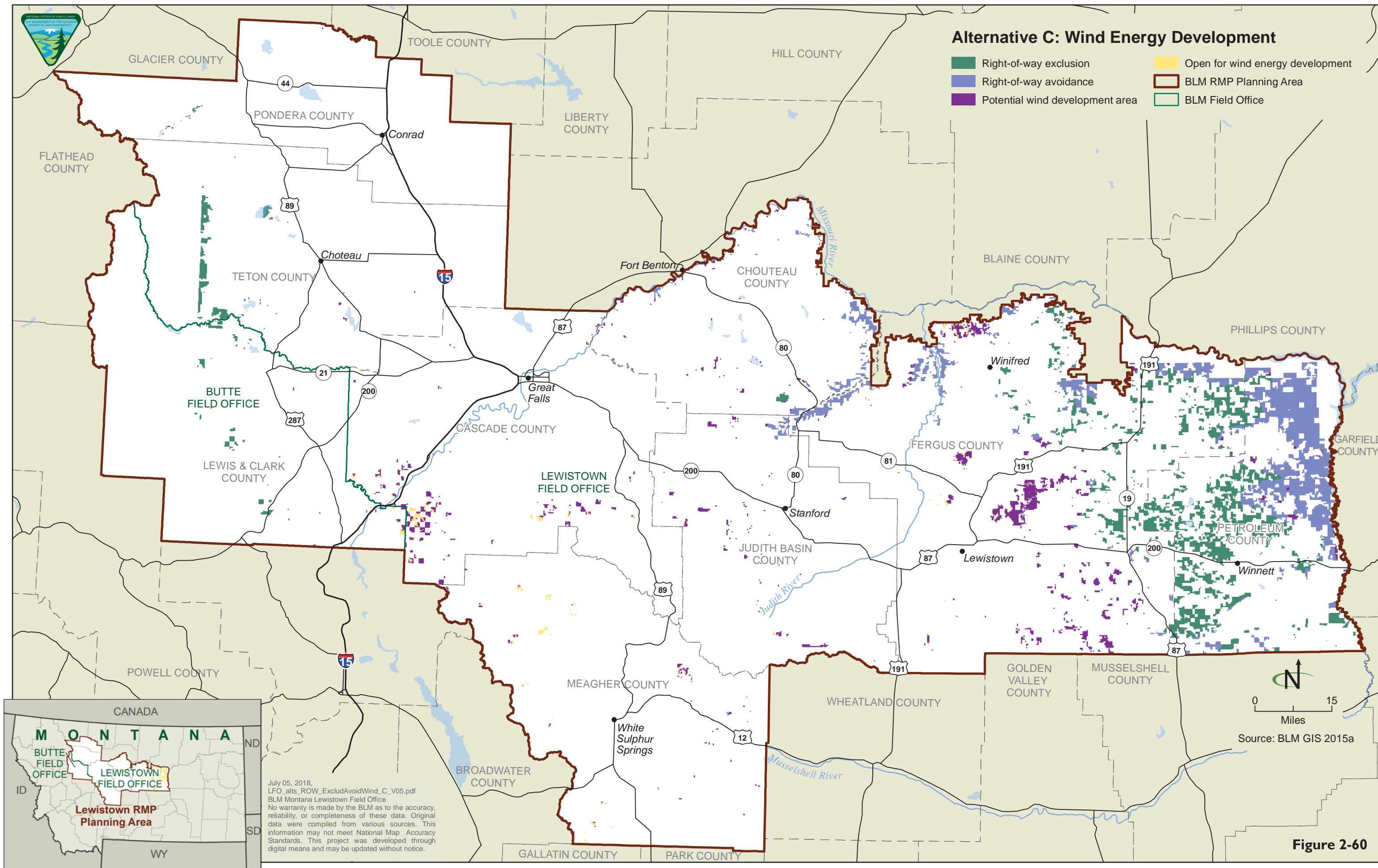


Figure 2-60

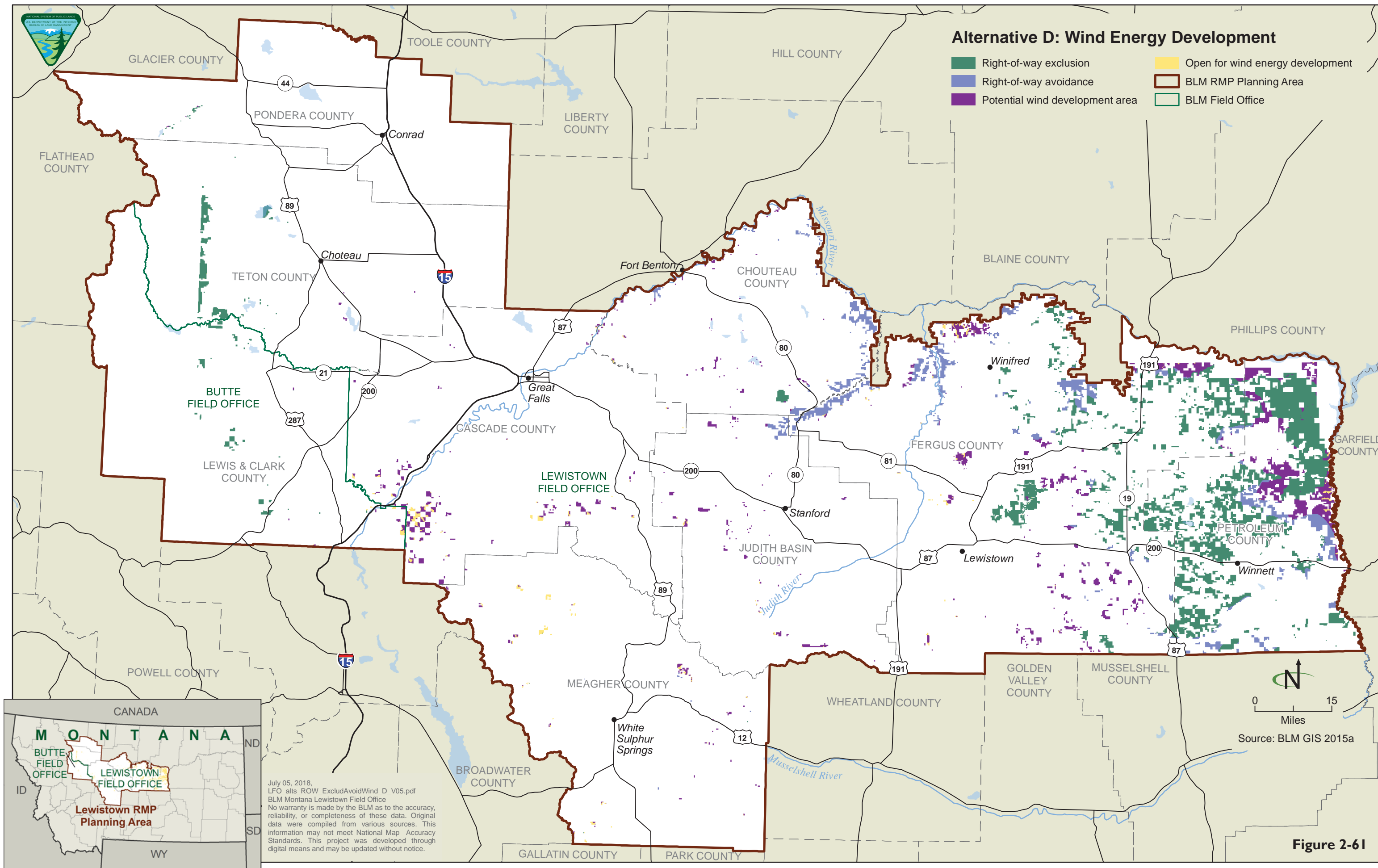


Figure 2-61

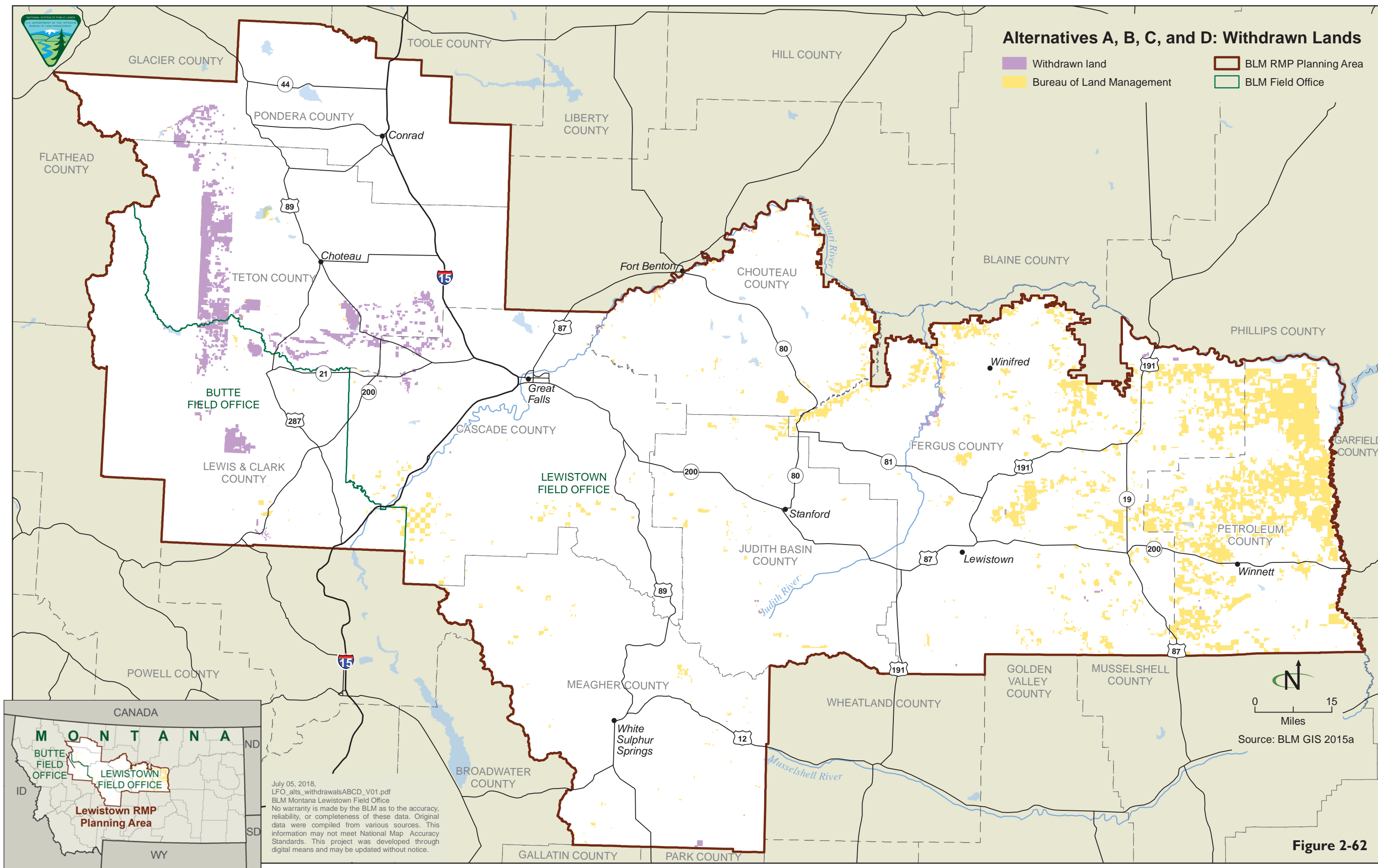


Figure 2-62

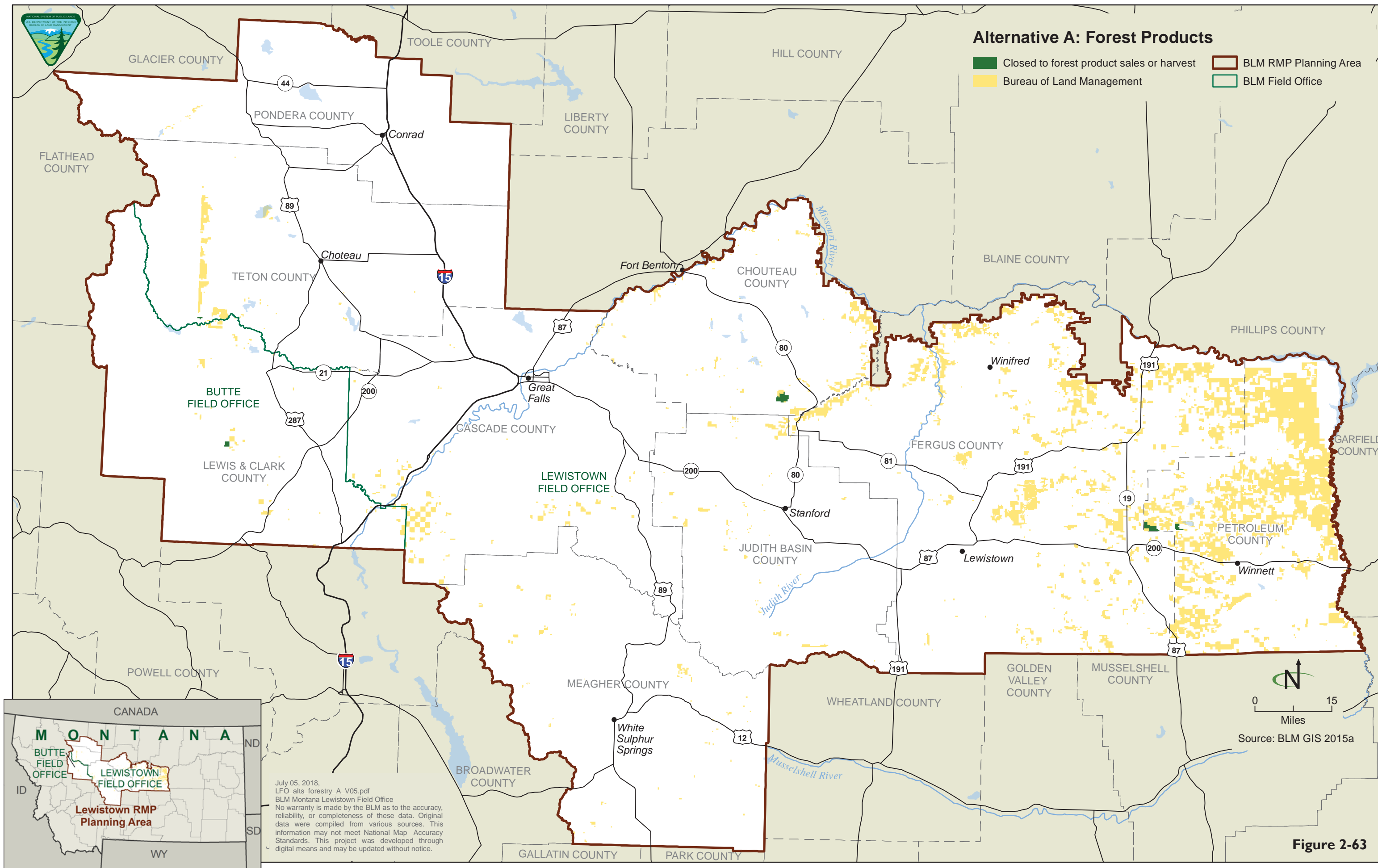


Figure 2-63

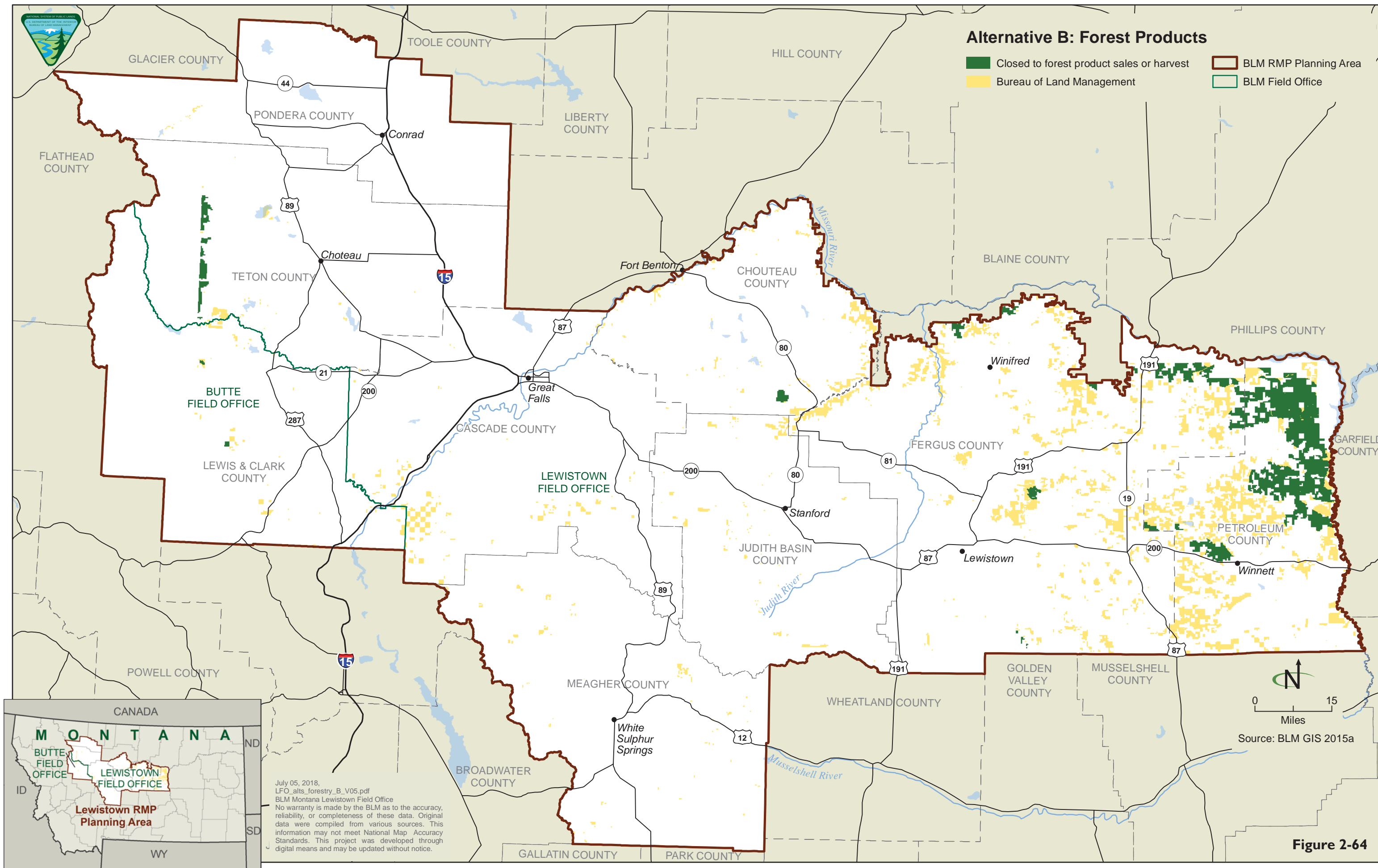


Figure 2-64

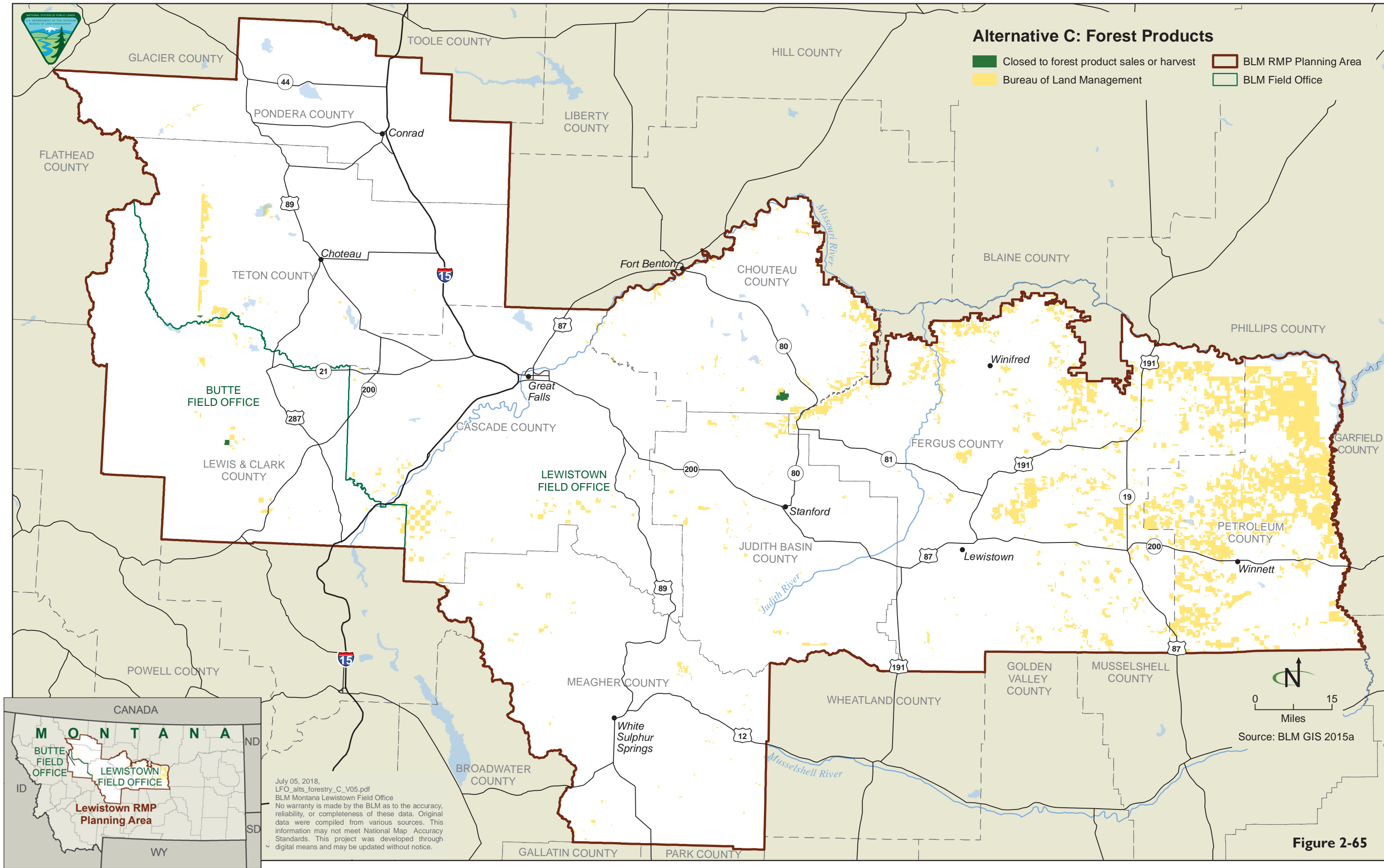
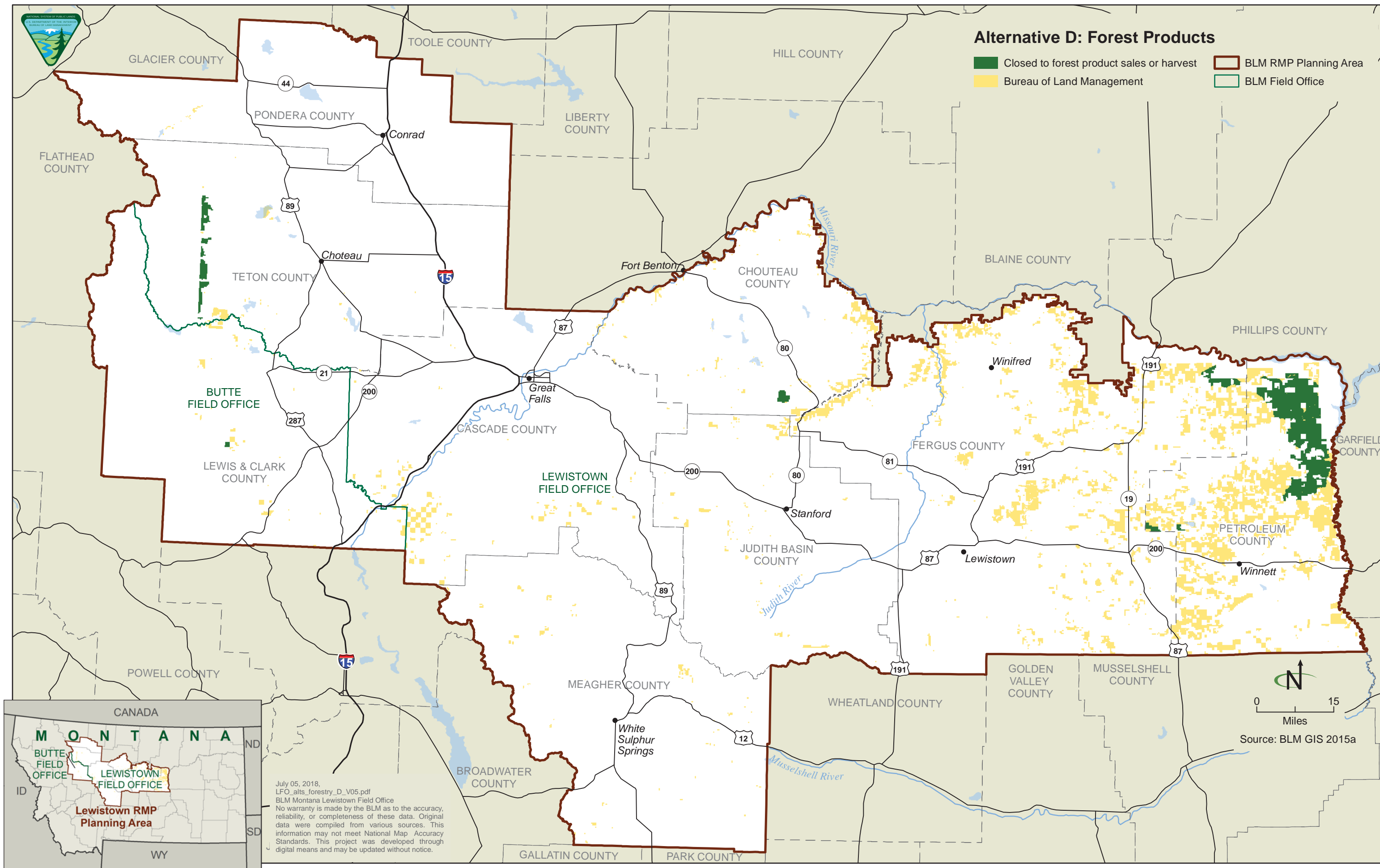


Figure 2-65



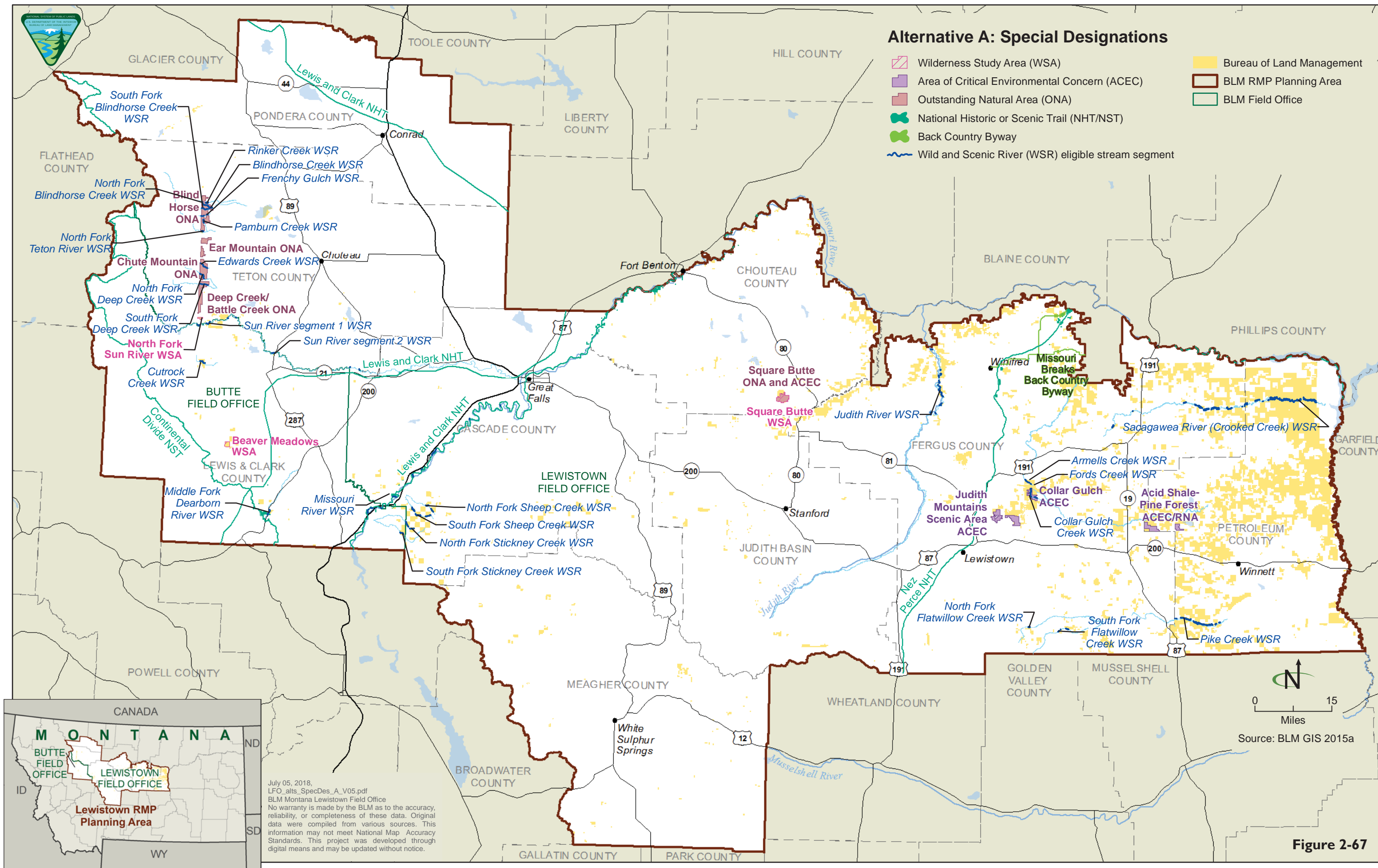
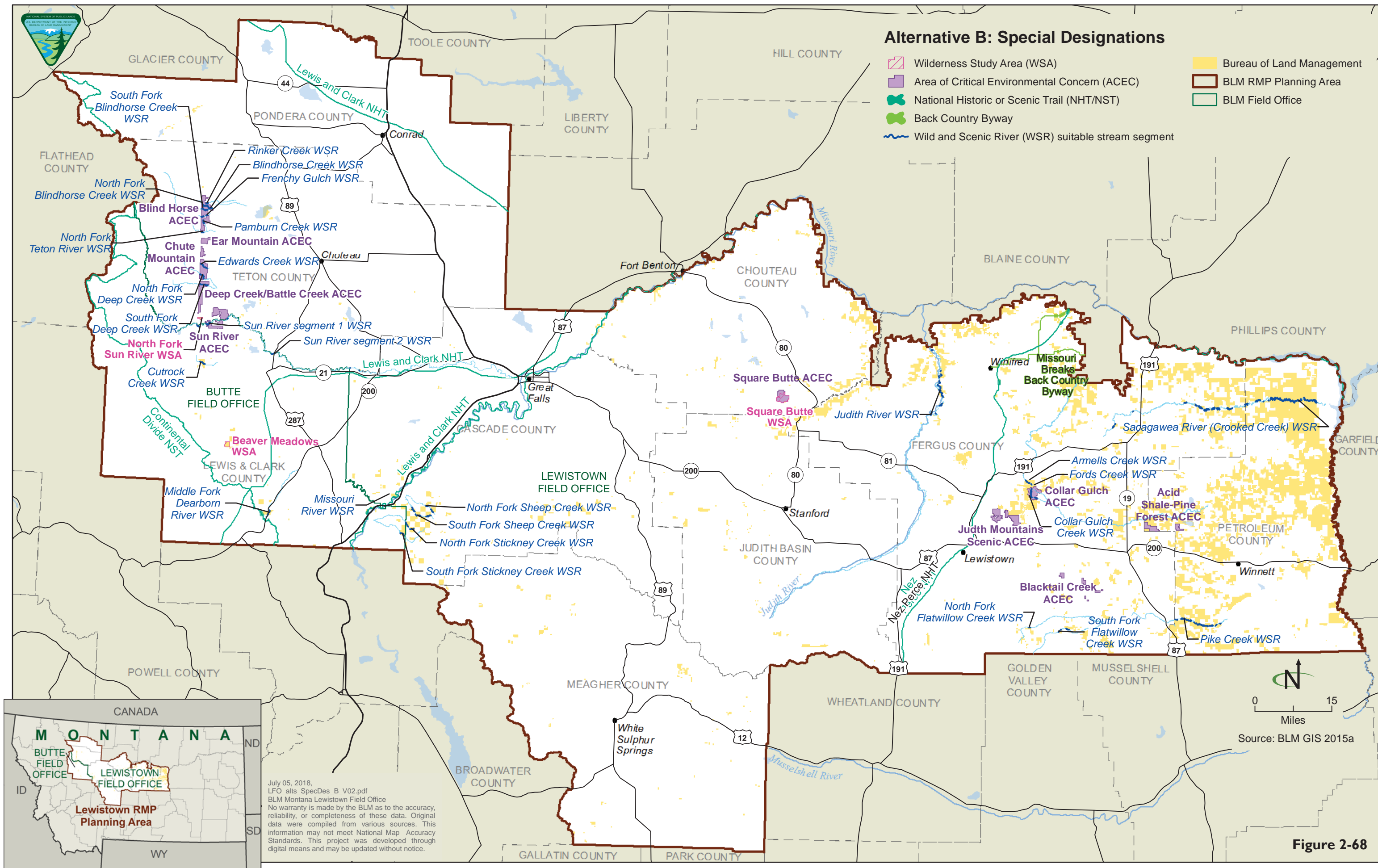
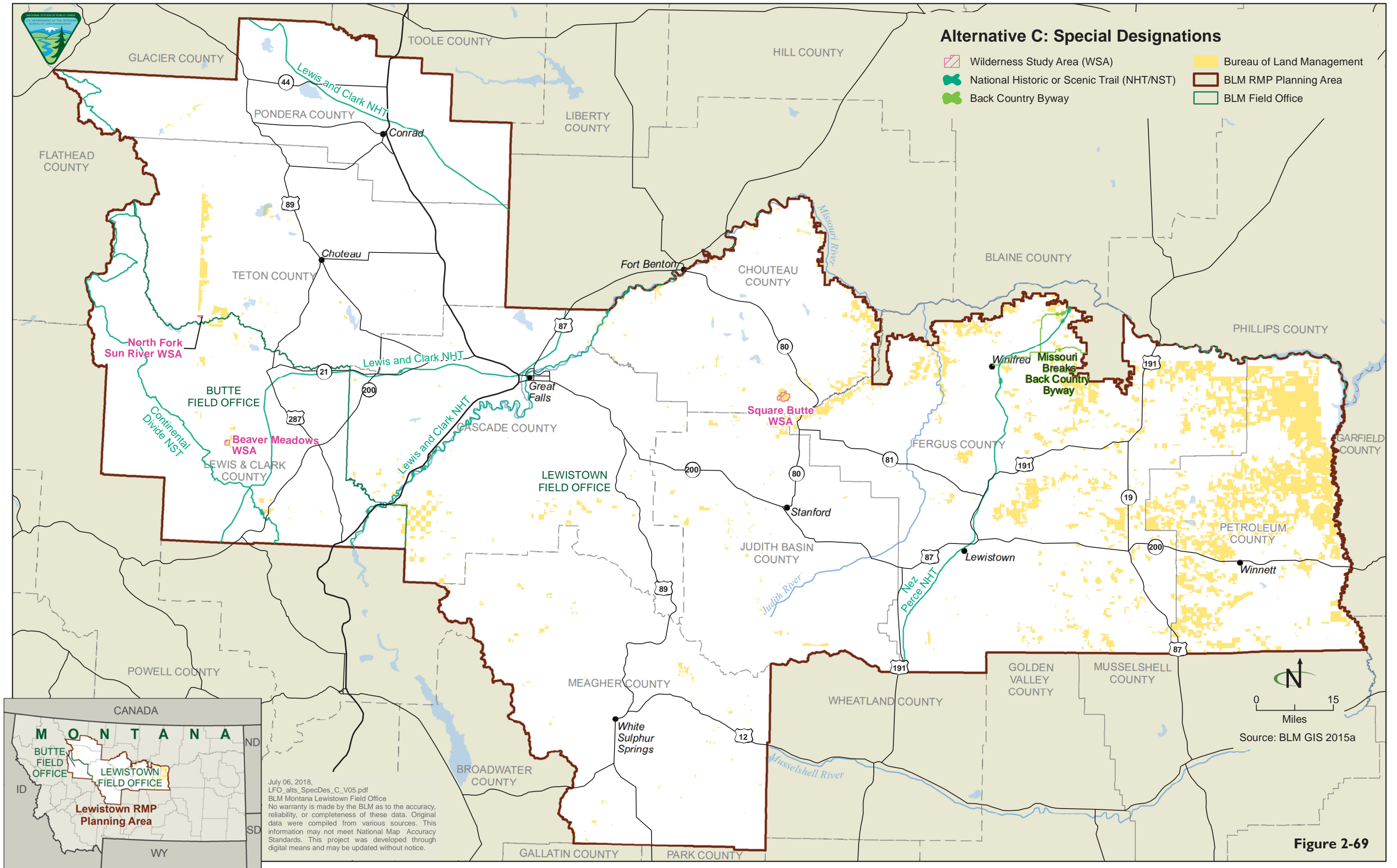


Figure 2-67



July 05, 2018,
 LFO_alts_SpecDes_B_V02.pdf
 BLM Montana Lewistown Field Office
 No warranty is made by the BLM as to the accuracy, reliability, or completeness of these data. Original data were compiled from various sources. This information may not meet National Map Accuracy Standards. This project was developed through digital means and may be updated without notice.

Figure 2-68



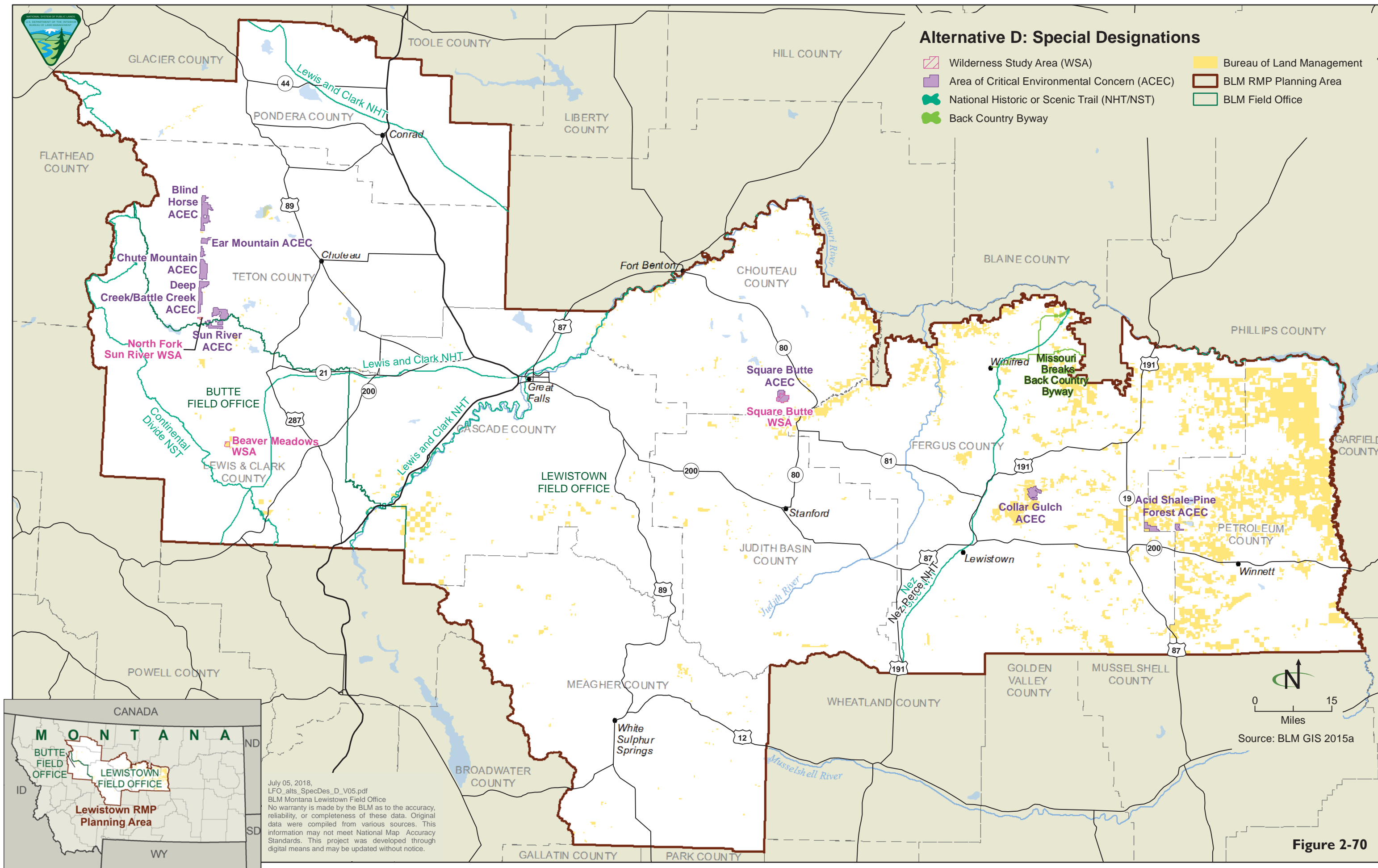


Figure 2-70