

89
114

89-114
1200501332296


世界汽船航路圖

日本水路部編

完

圖書集成

NO. 1015

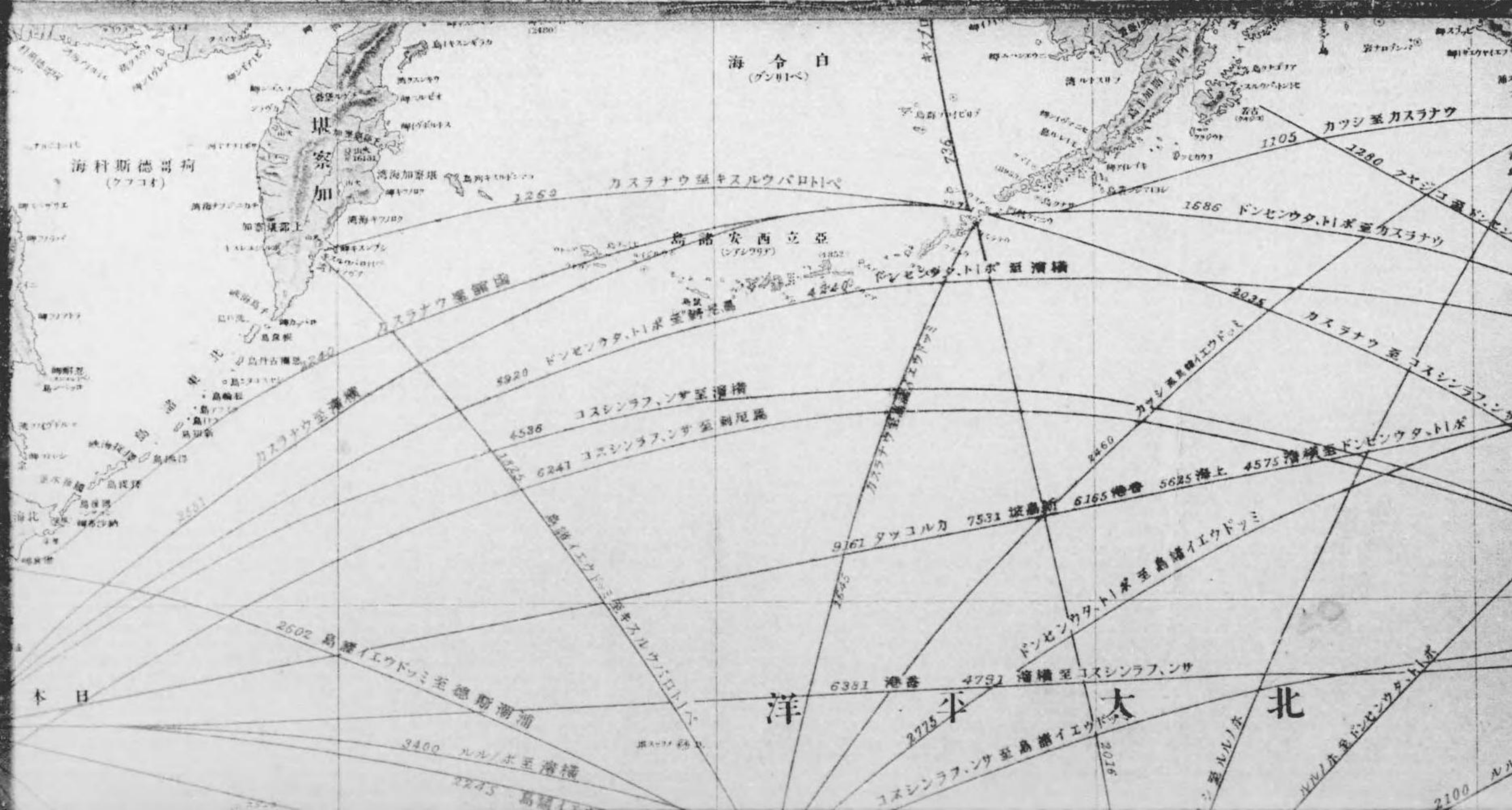
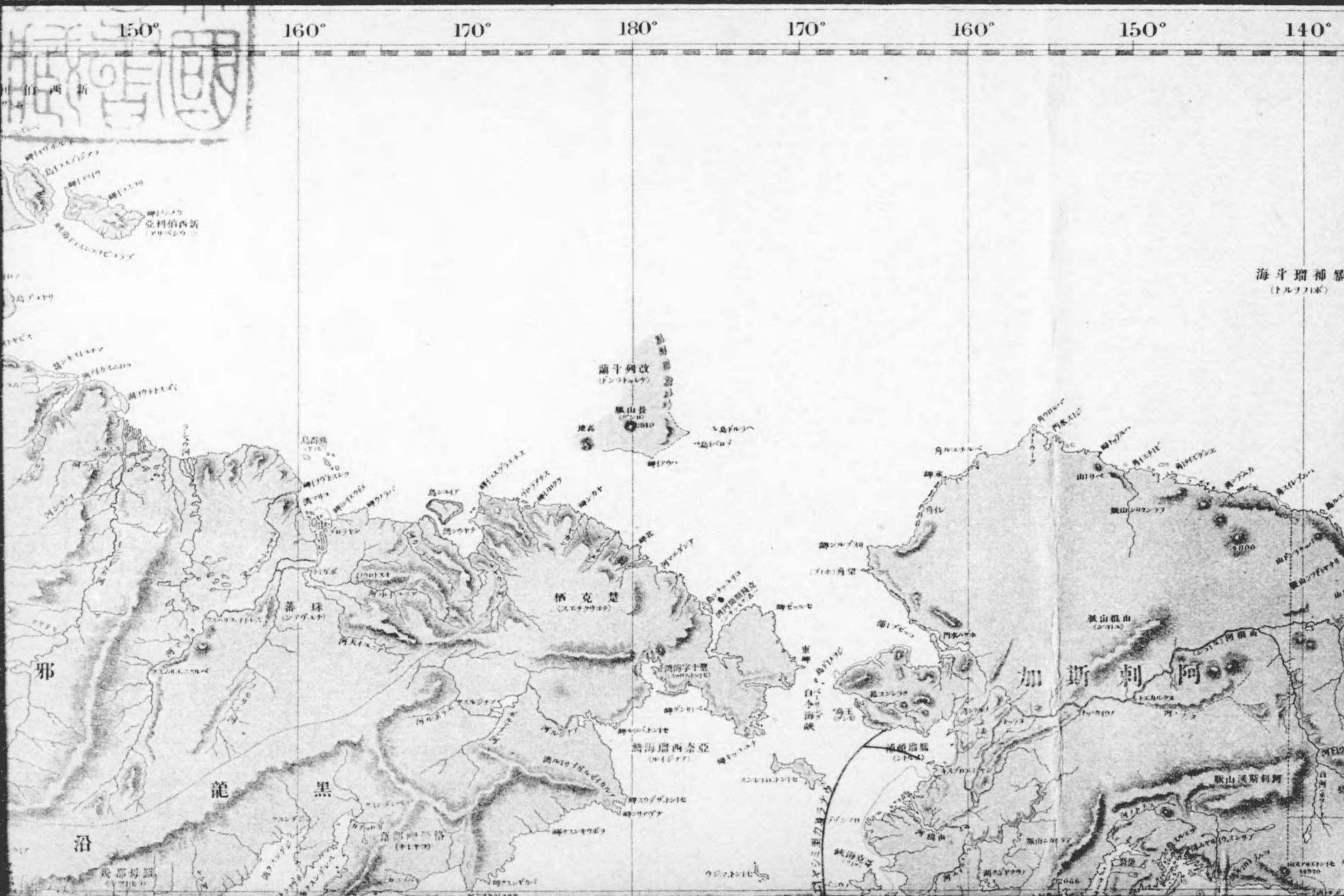


始



船

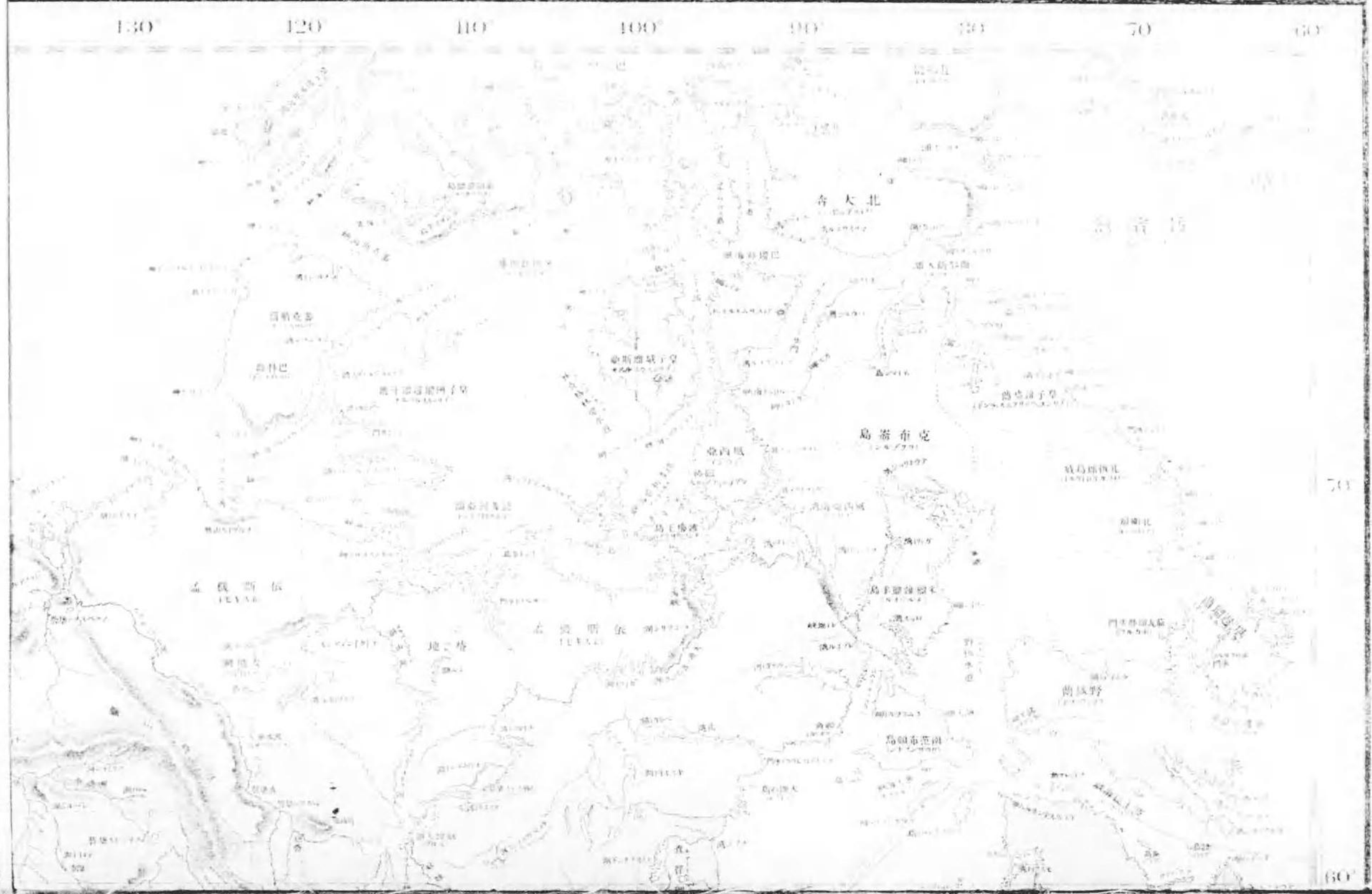
汽界世



船 汽 界 世

180° 160° 170° 180° 170° 160° 150° 140°

130° 120° 110° 100° 90° 80° 70° 60°

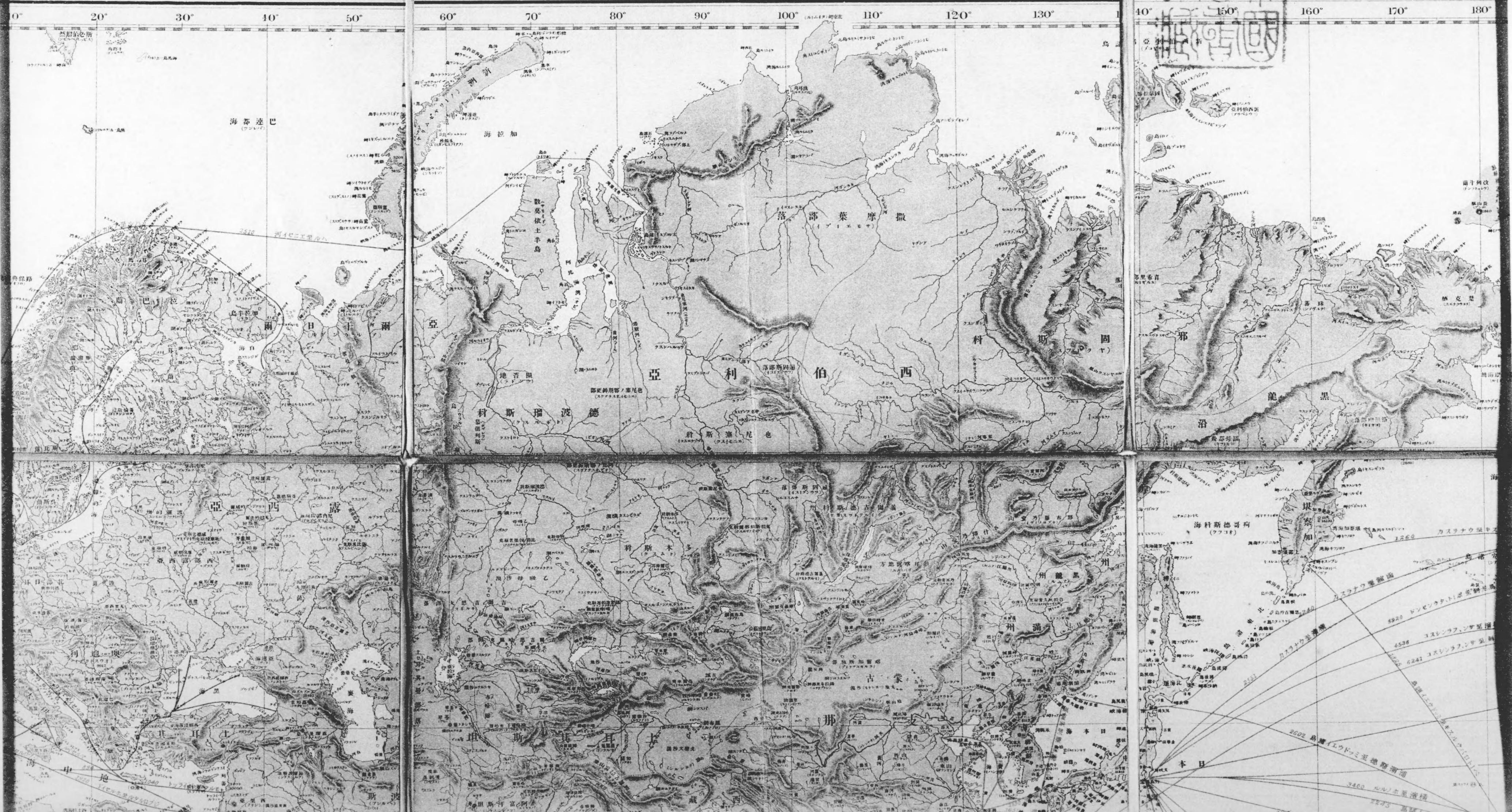


洋 平 太 北

TRACKS FOR FULL POWERED STEAM VESSELS

航路圖

汽船界

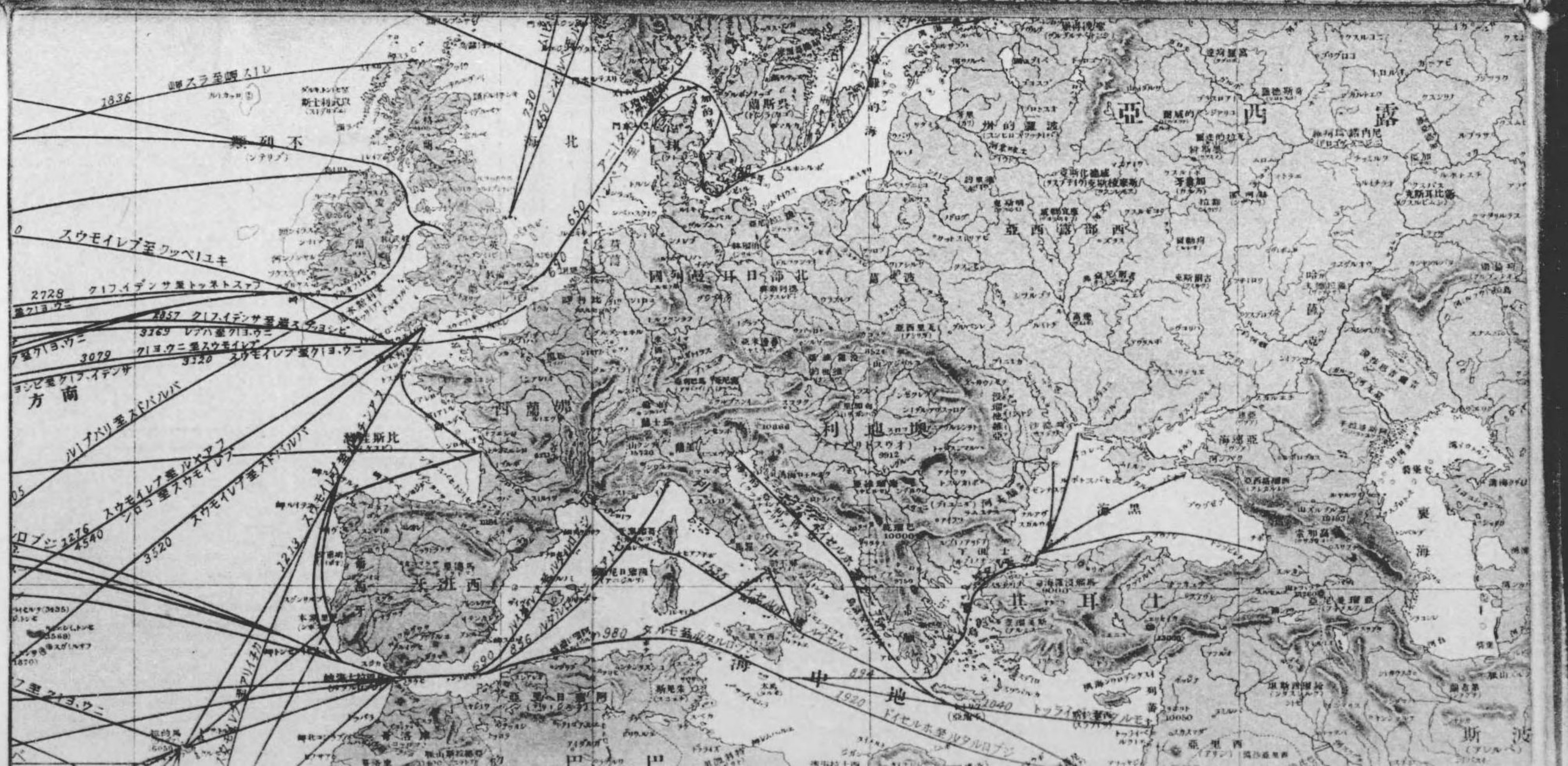
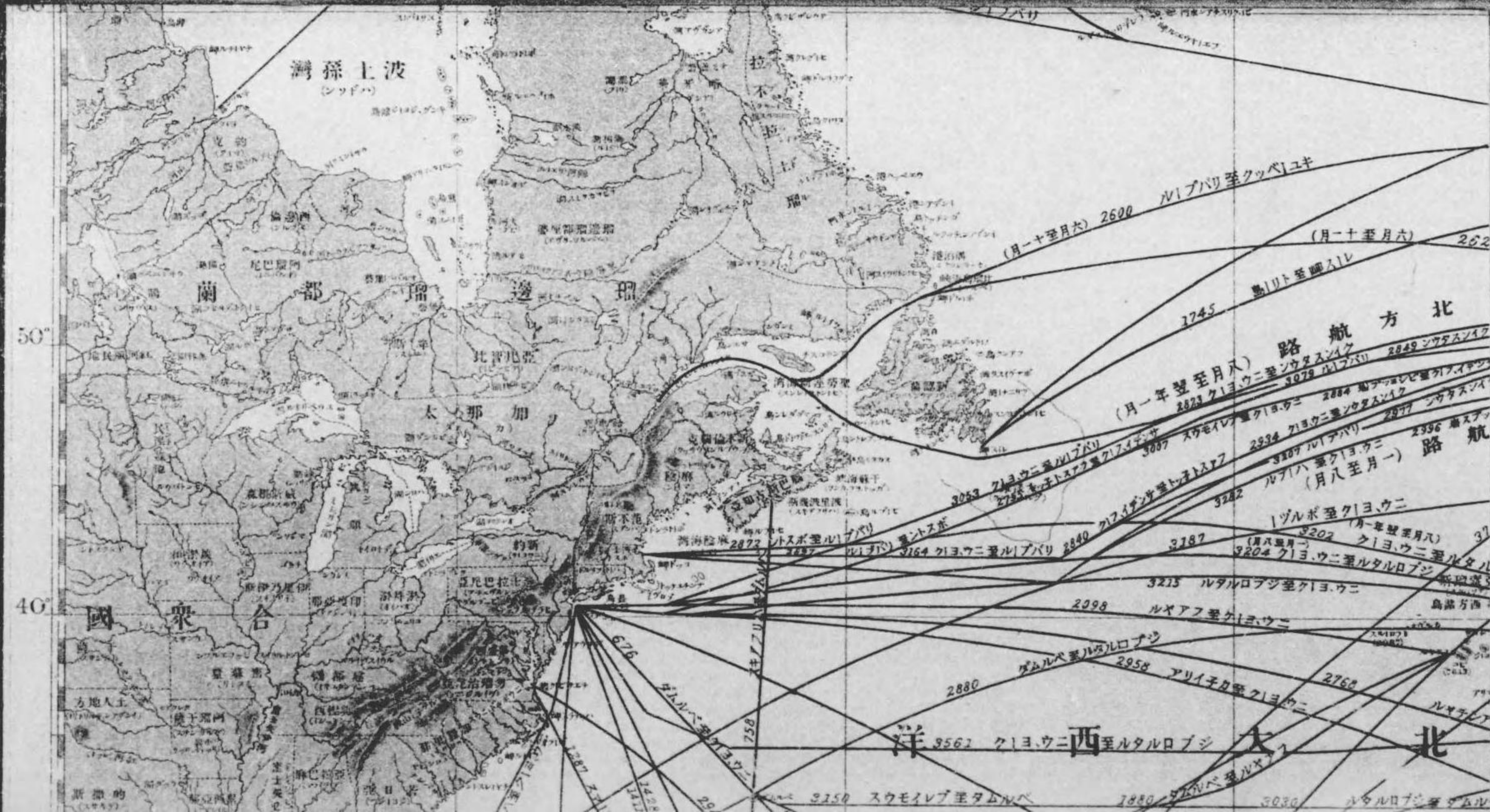
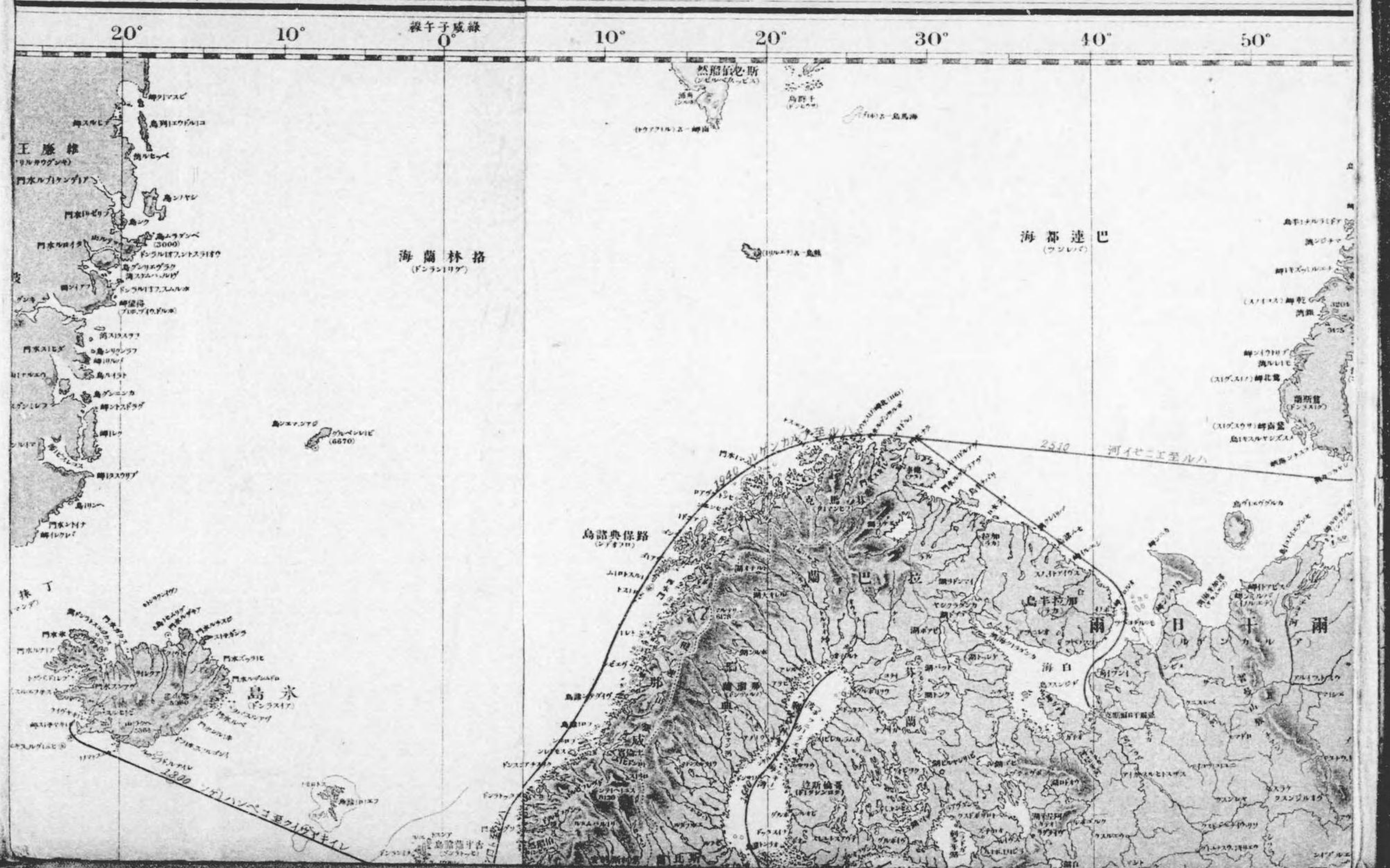
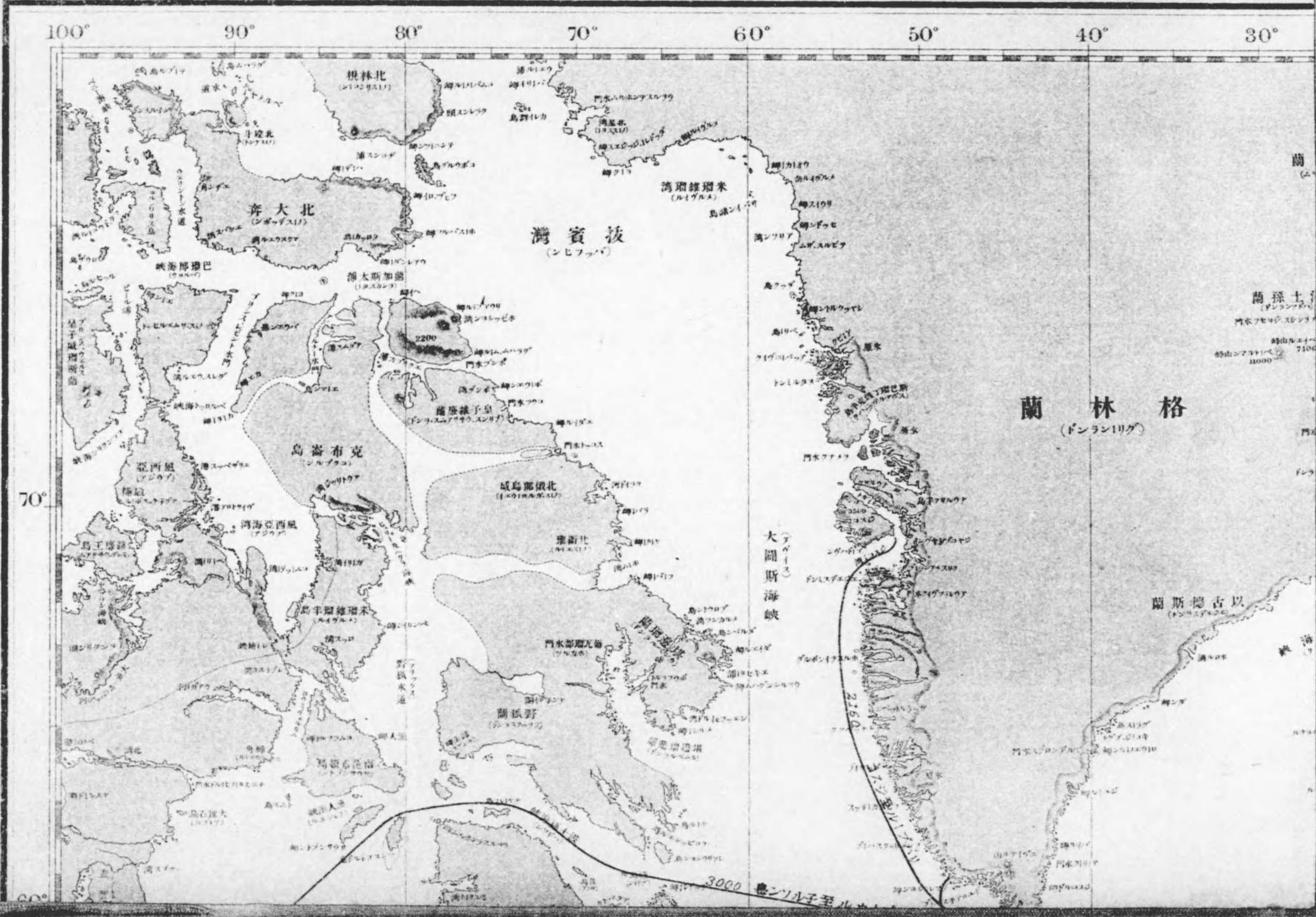


TRACKS FOR FULL POWERED STEAM VESSELS 圖 路 航 船 汽 界



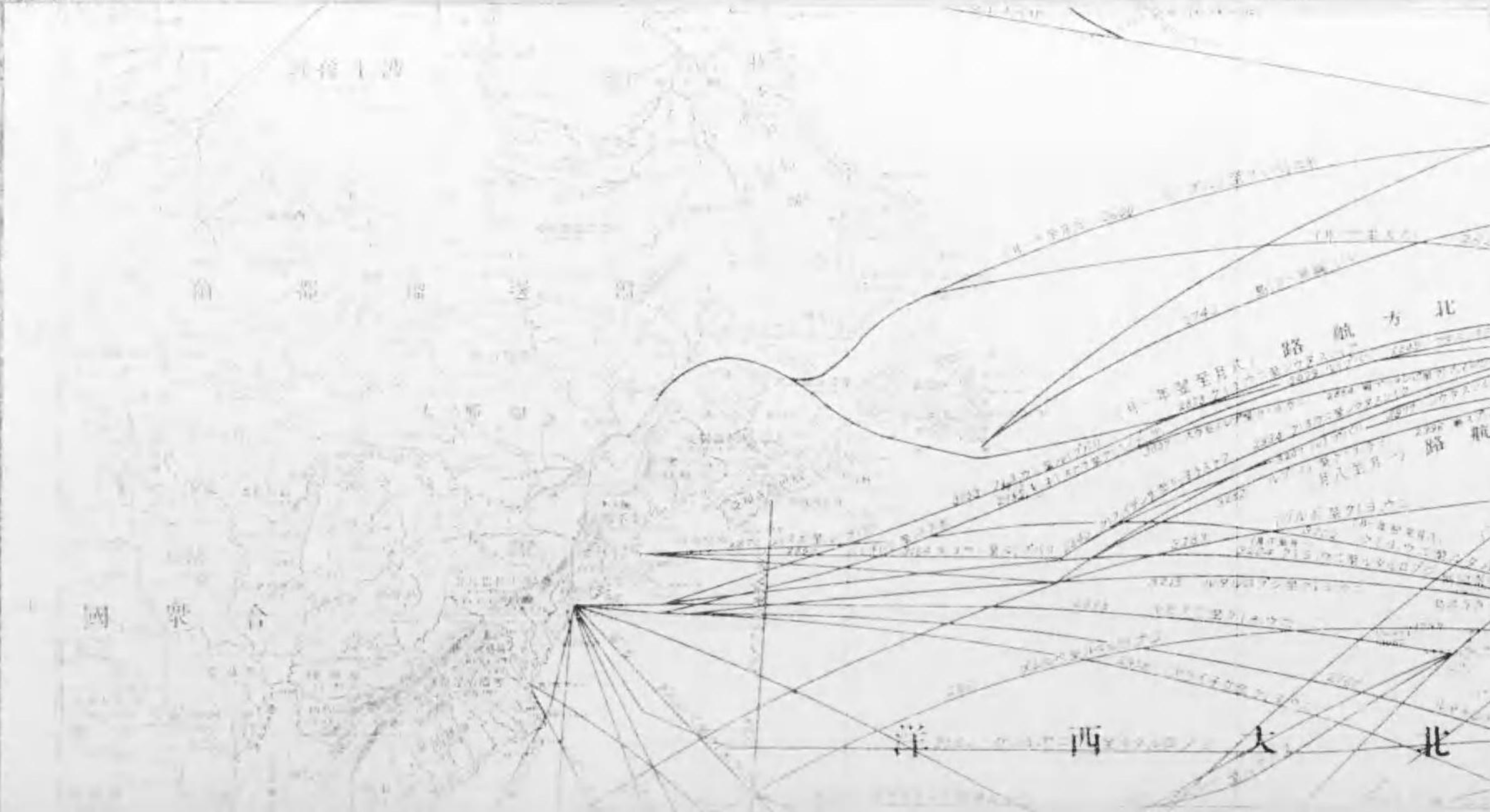
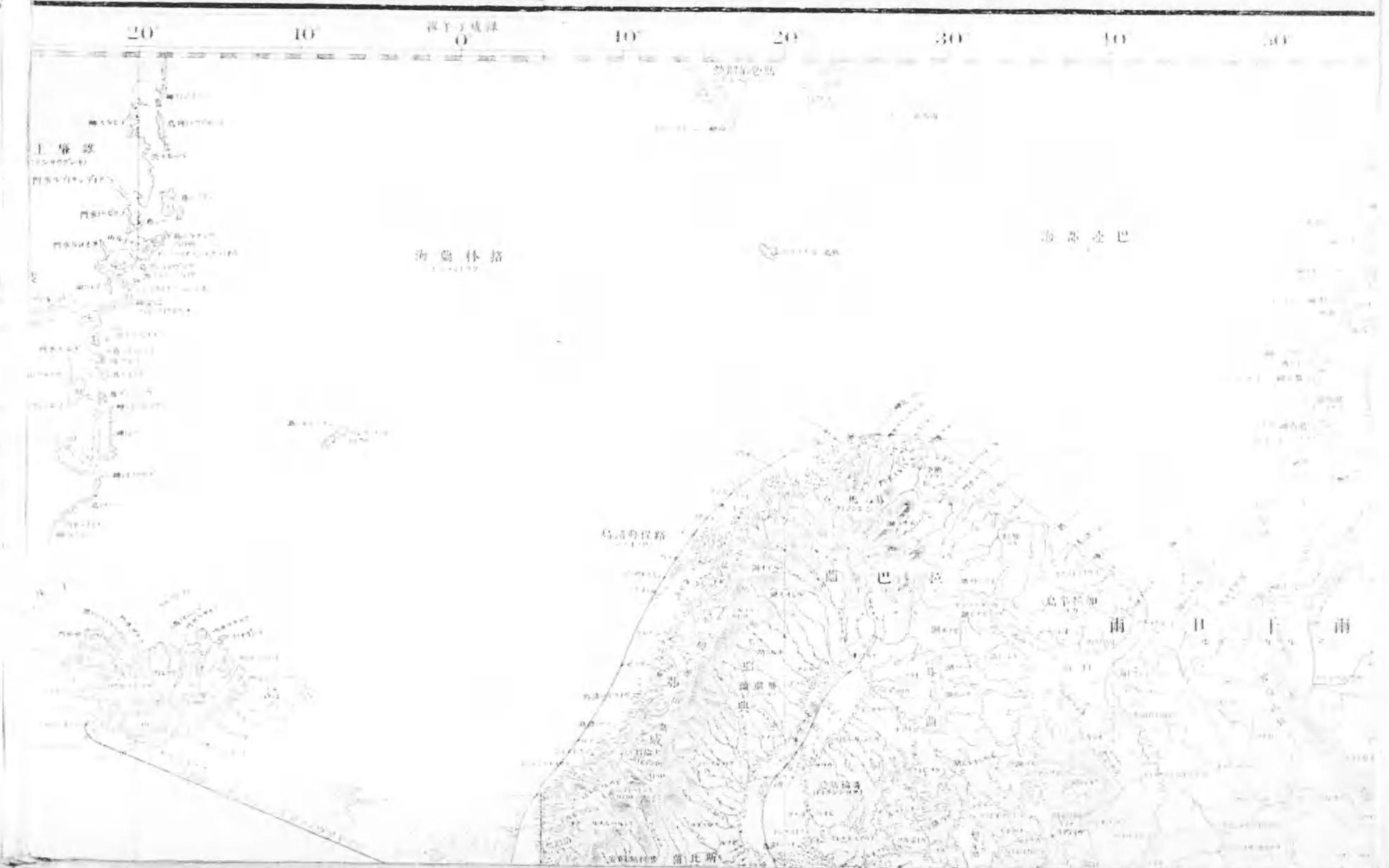
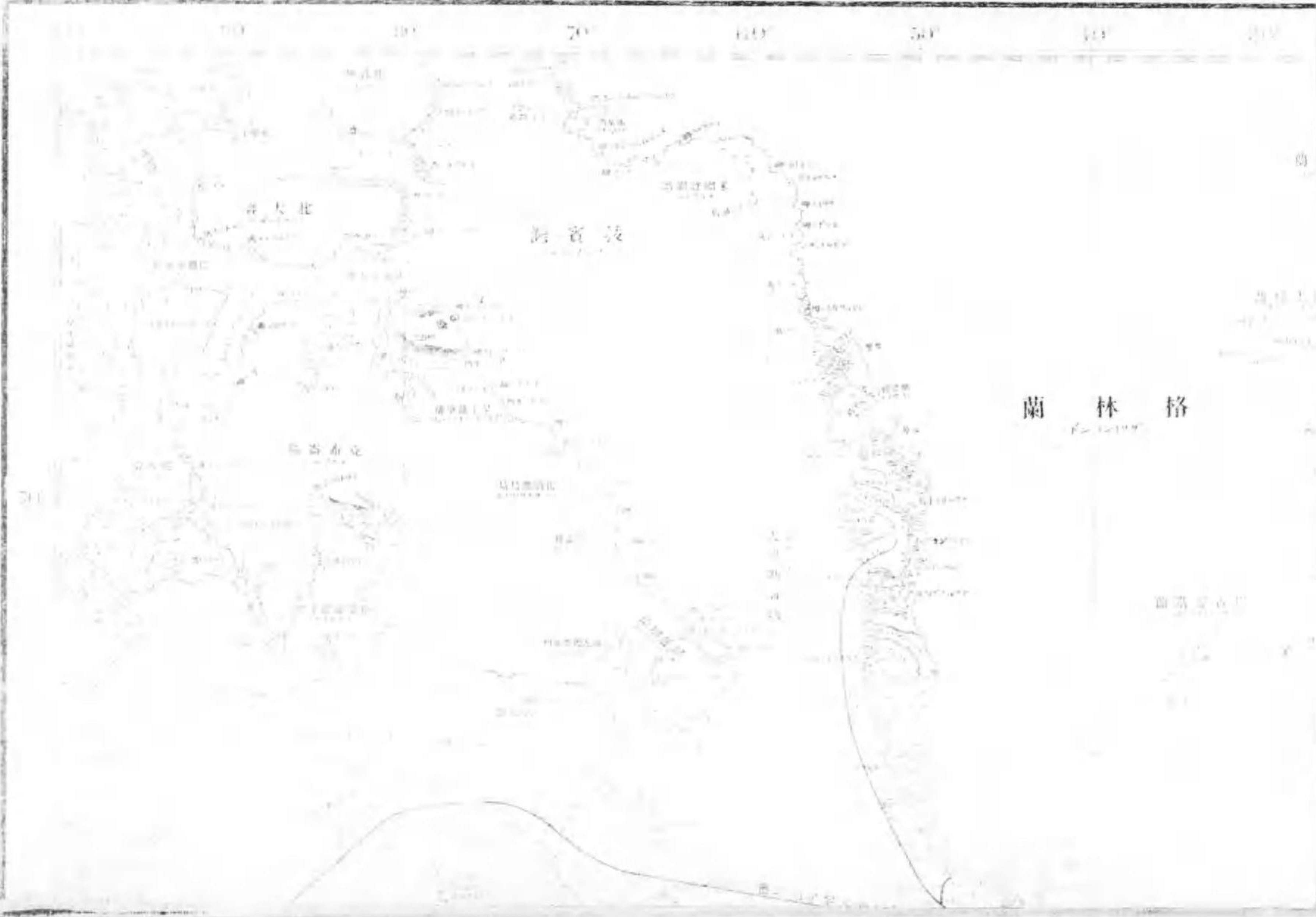
TRACKS FOR FULL POV

本圖中本邦附近及各里程表ハ我カ調査ニ據リ其他ハ一九〇四年六月出版ノ米海圖第一二二二號ニ因リ編成ス

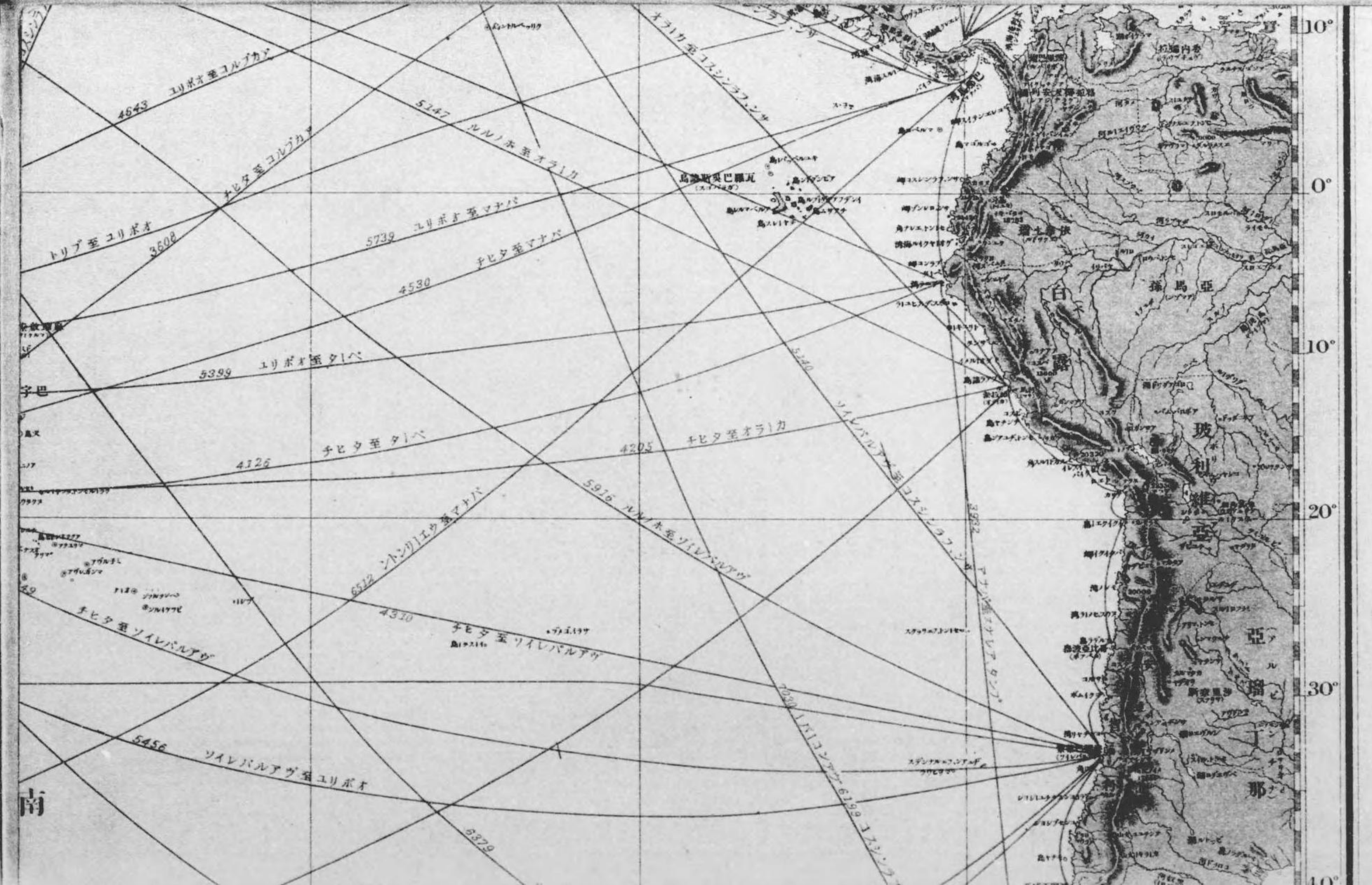
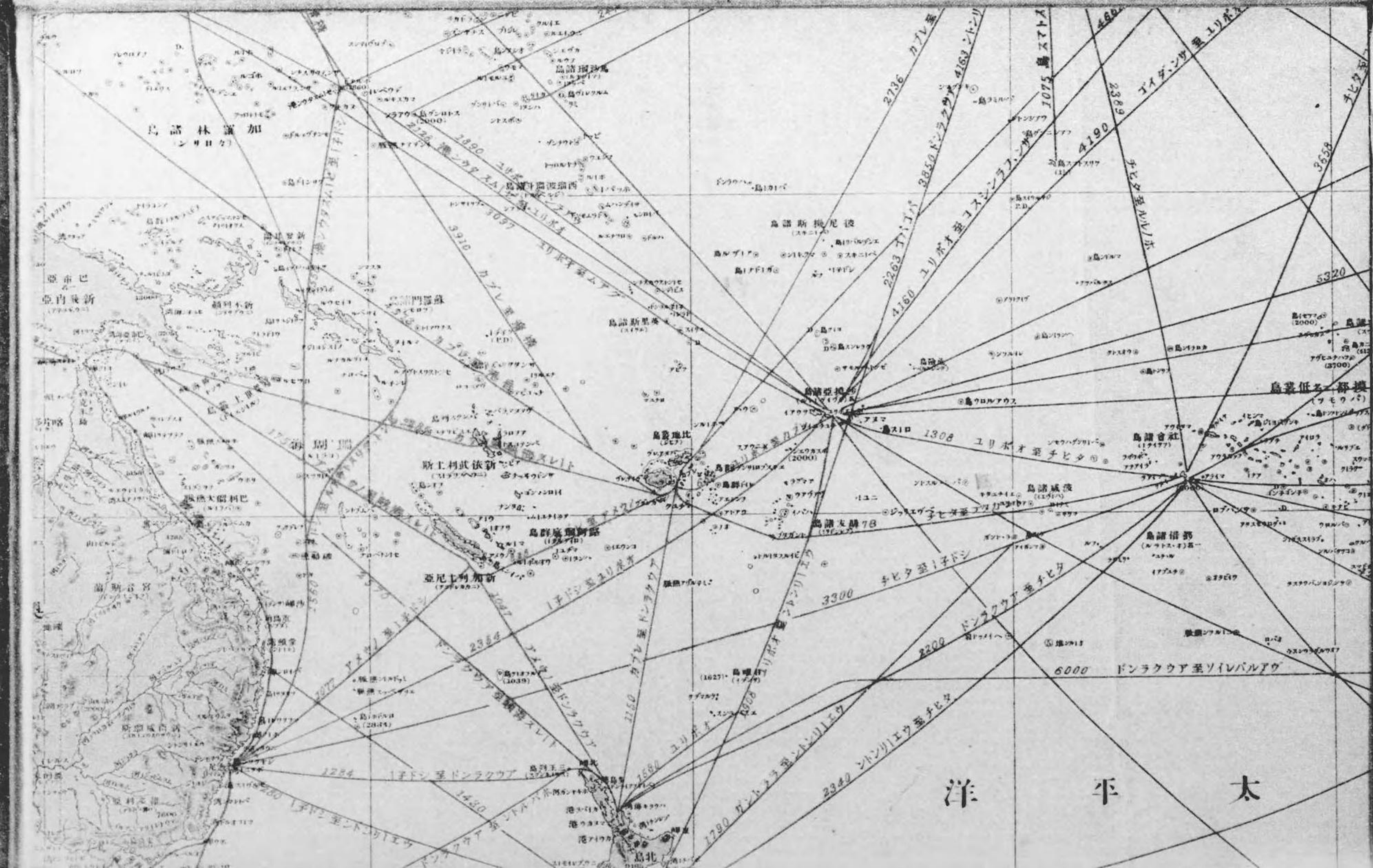
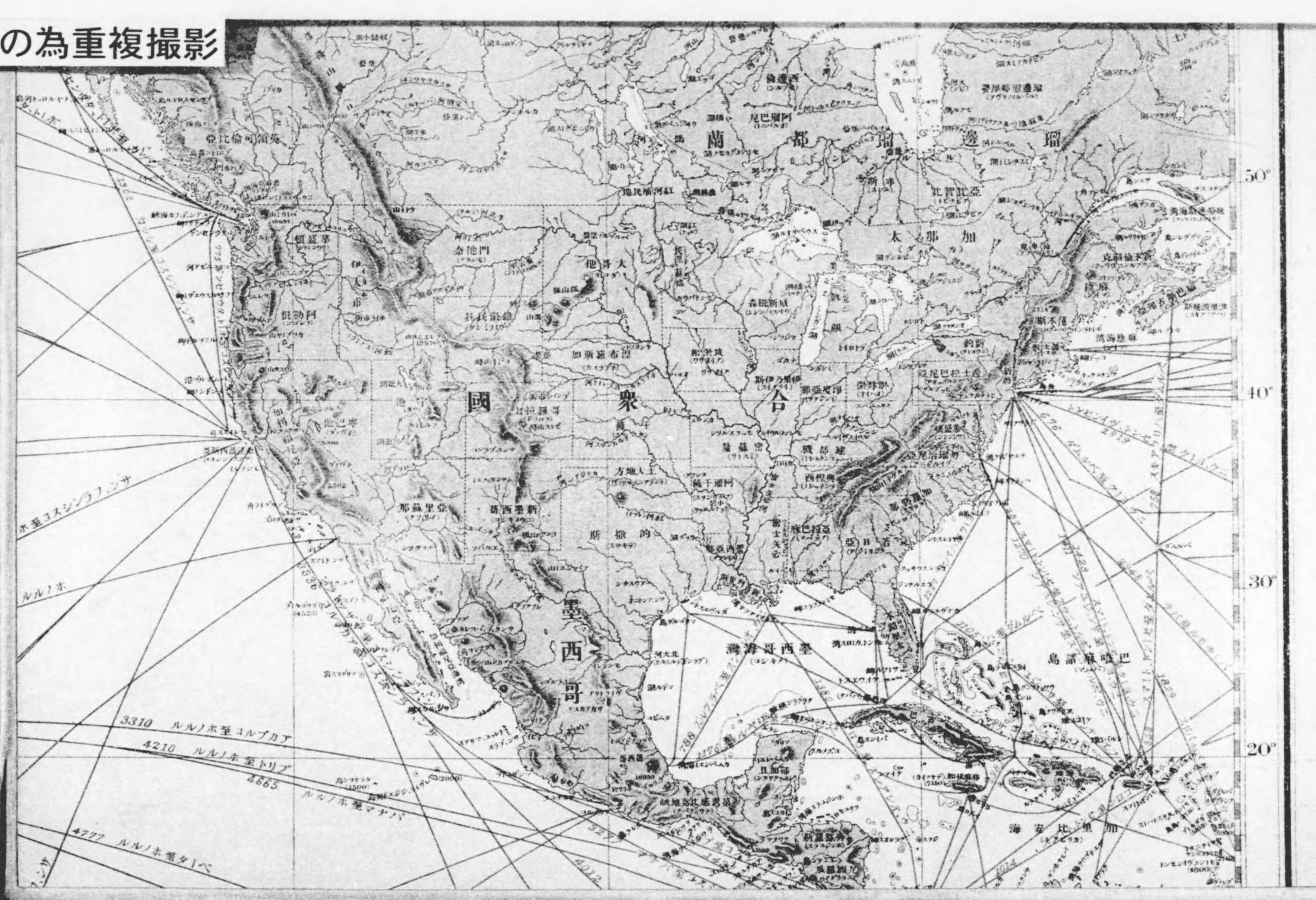
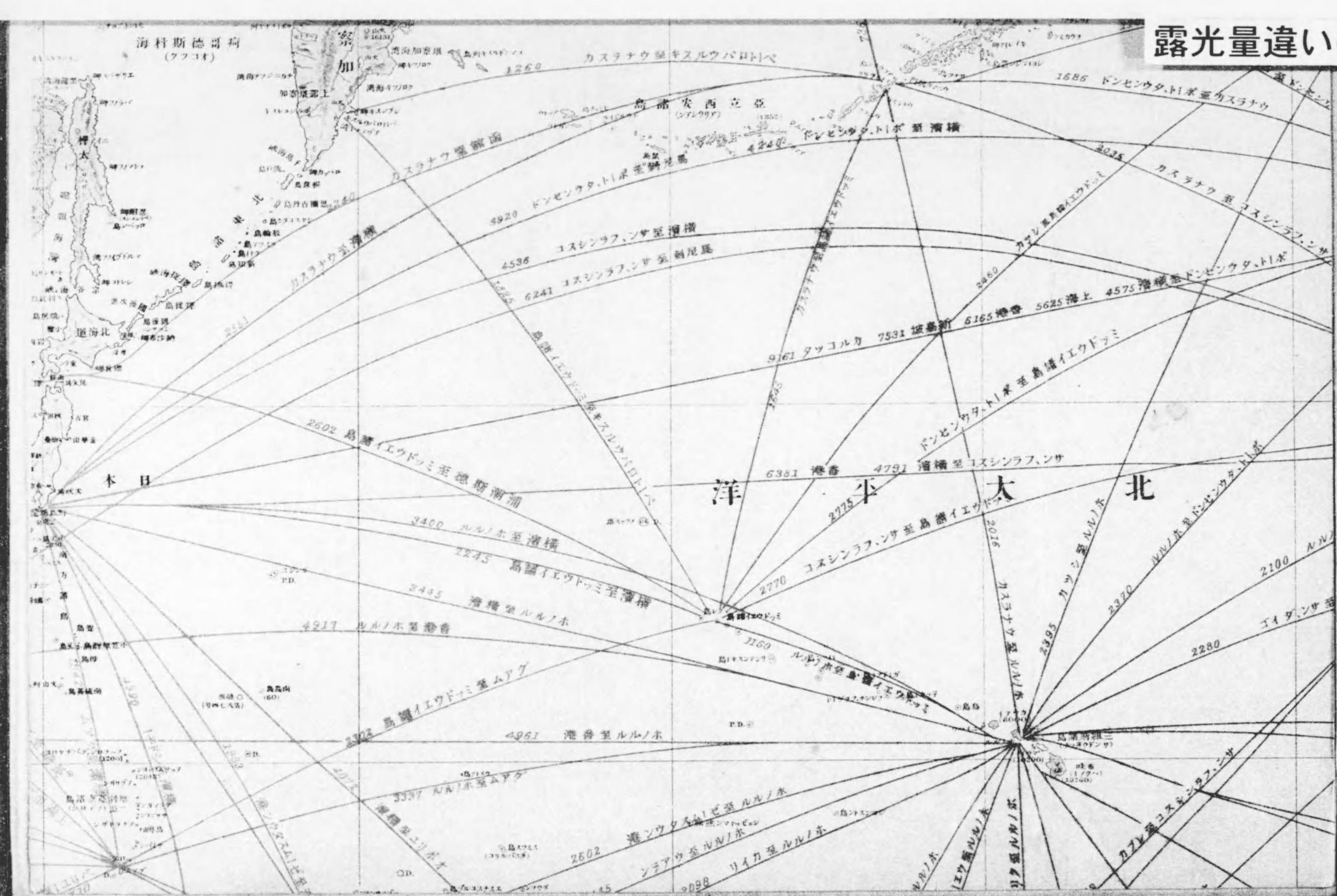


TRACKS FOR FULL POW

本圖中本邦領土を各半幅表 其の調査 披 示 せ ば 可 得 寸 寸 出 産 水 産 物 等 一 覽 列 載 せ ば 可 也



露光量違いの為重複撮影



露光量違いの為重複撮影

北太平洋

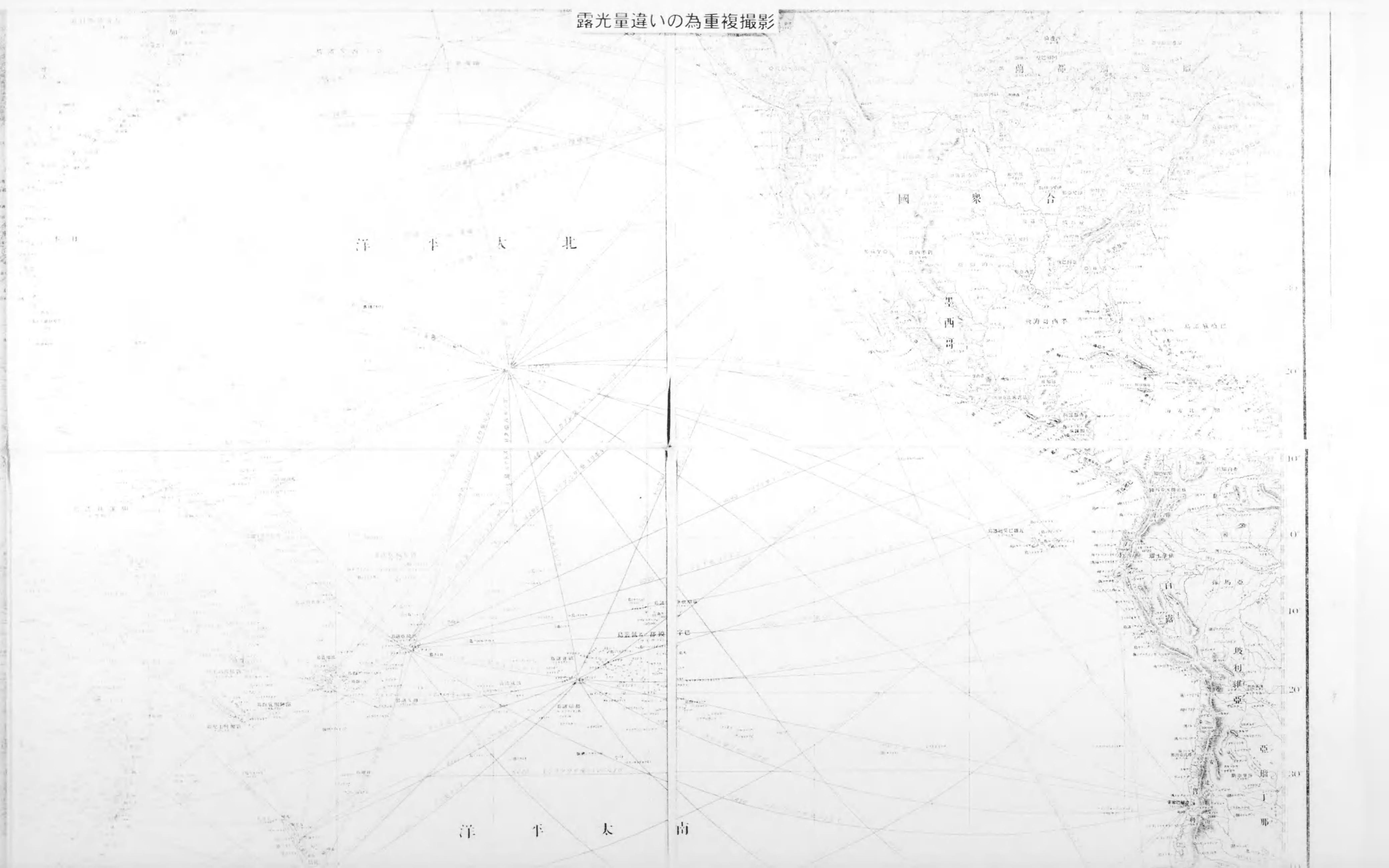
南太平洋

台灣

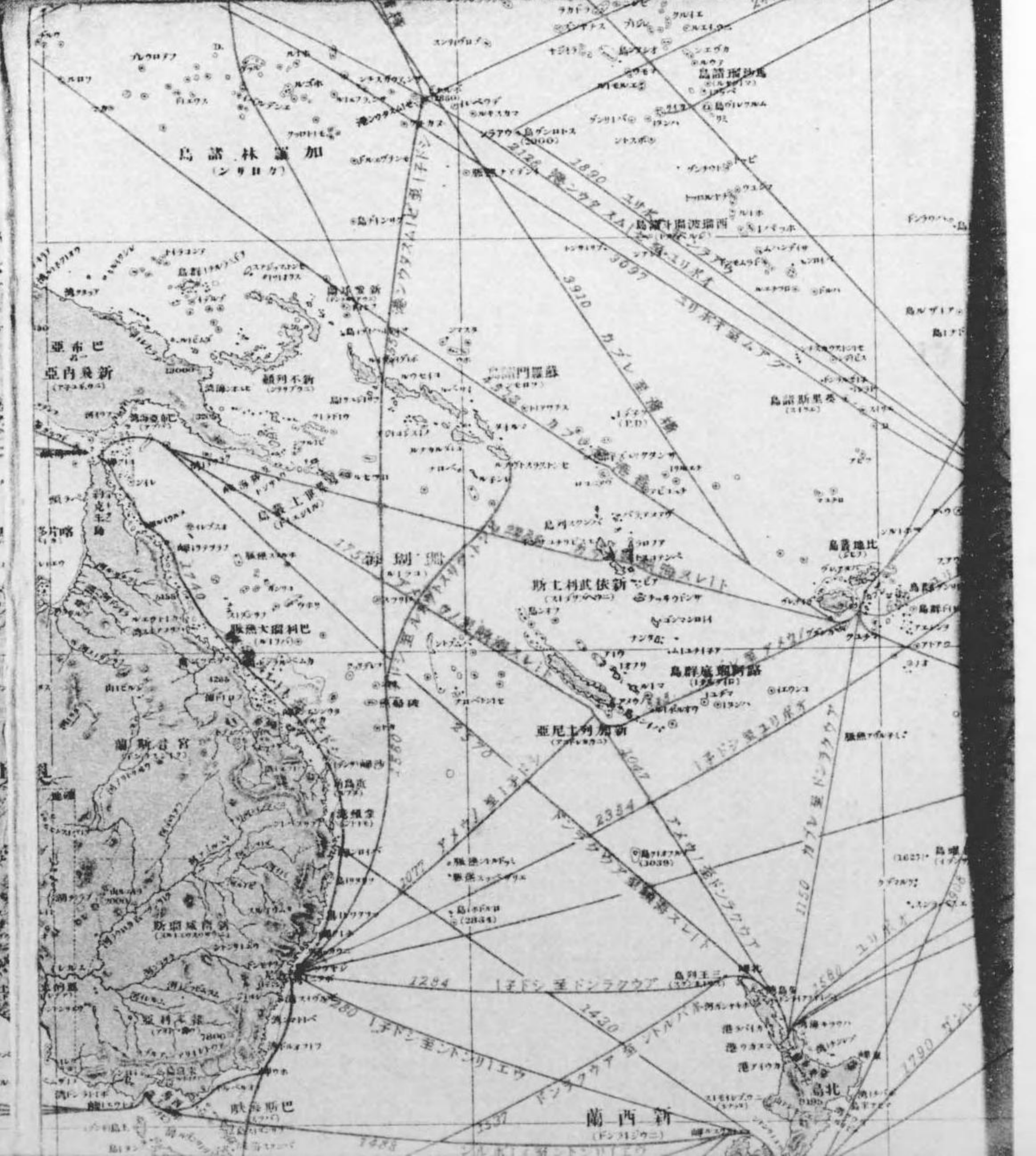
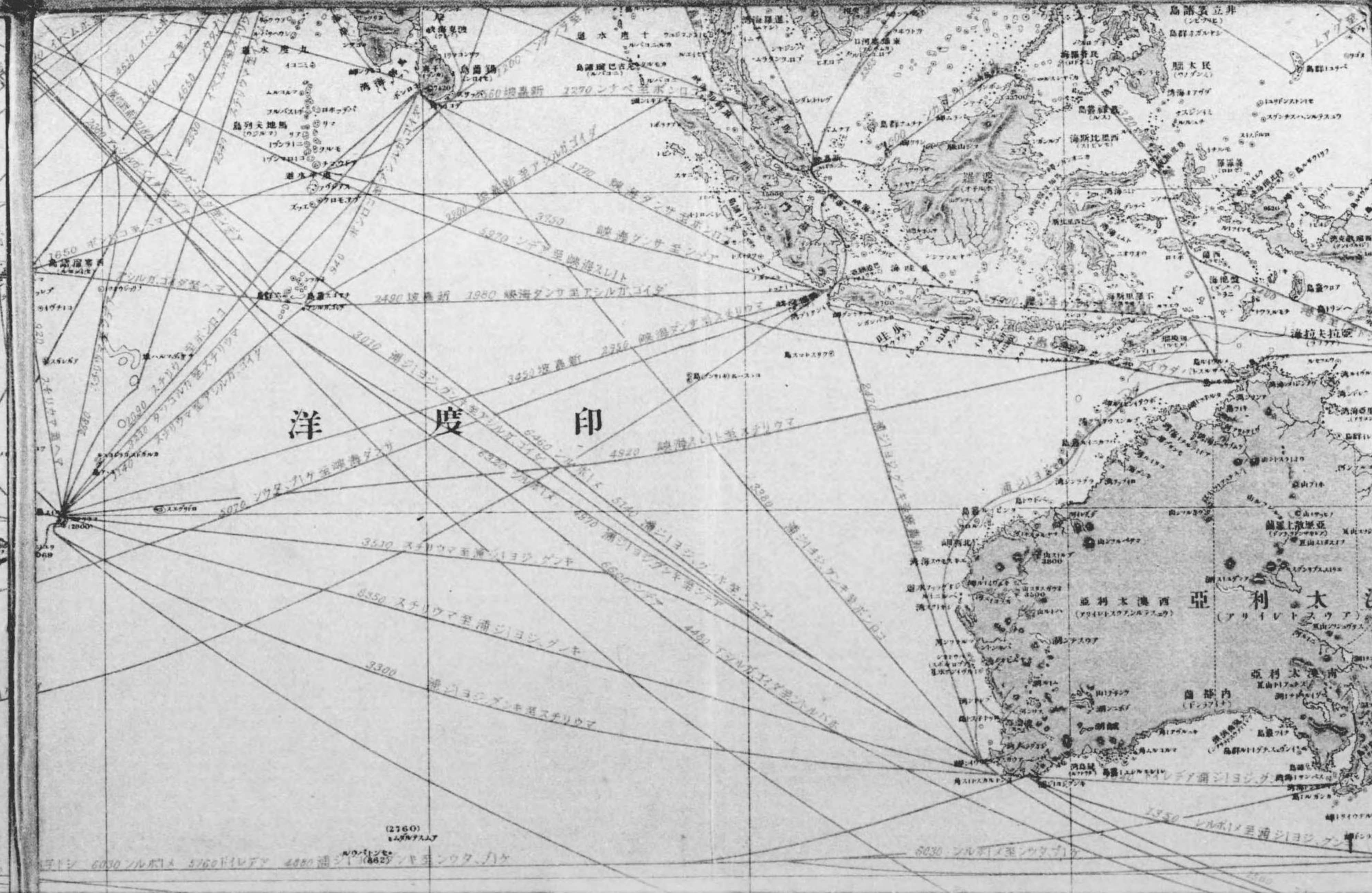
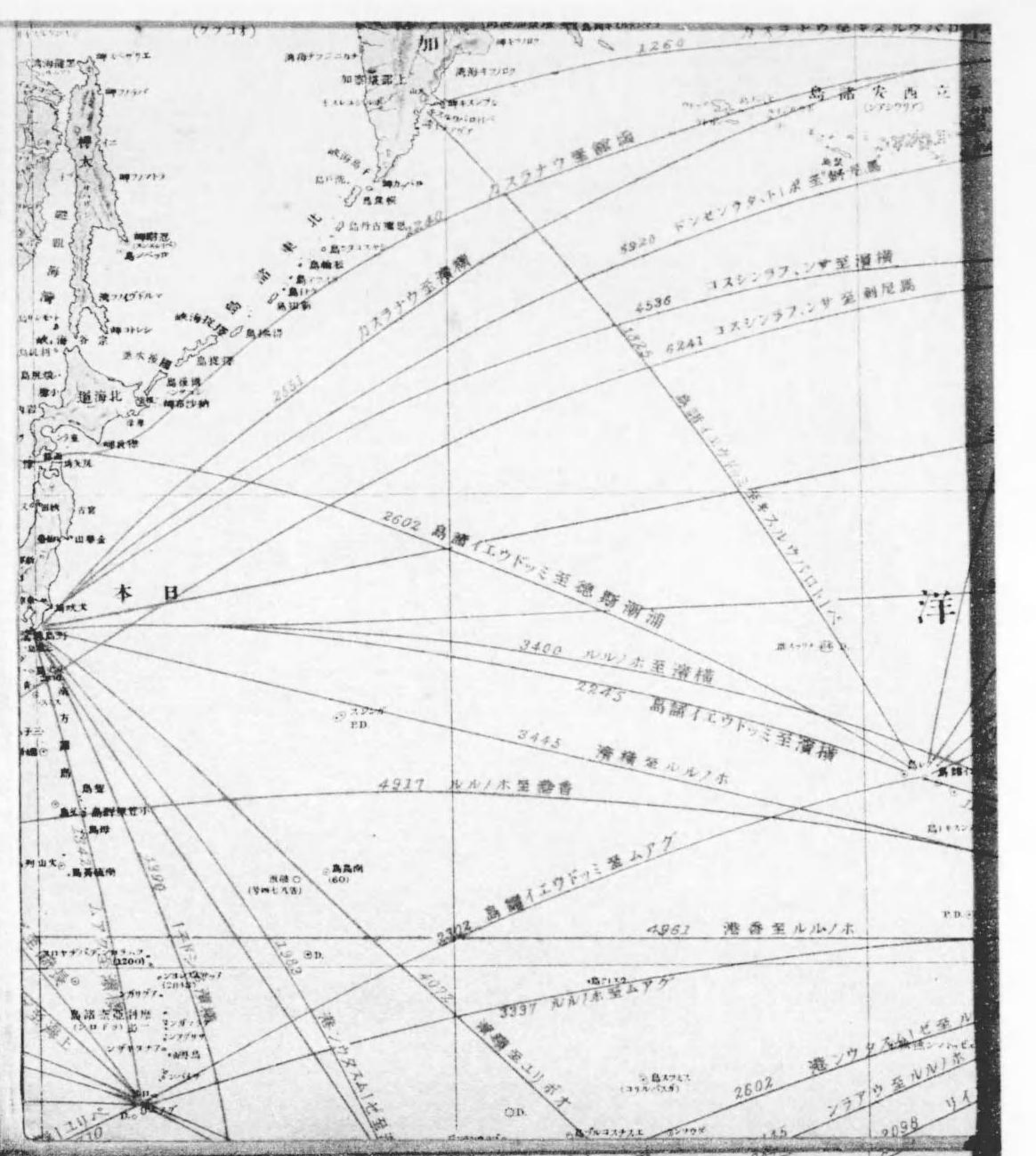
墨西哥

玻利維亞

亞丁那



露光量違いの為重複撮影



露光量違いの為重複撮影



印度洋

亞利大

馬林加

日本

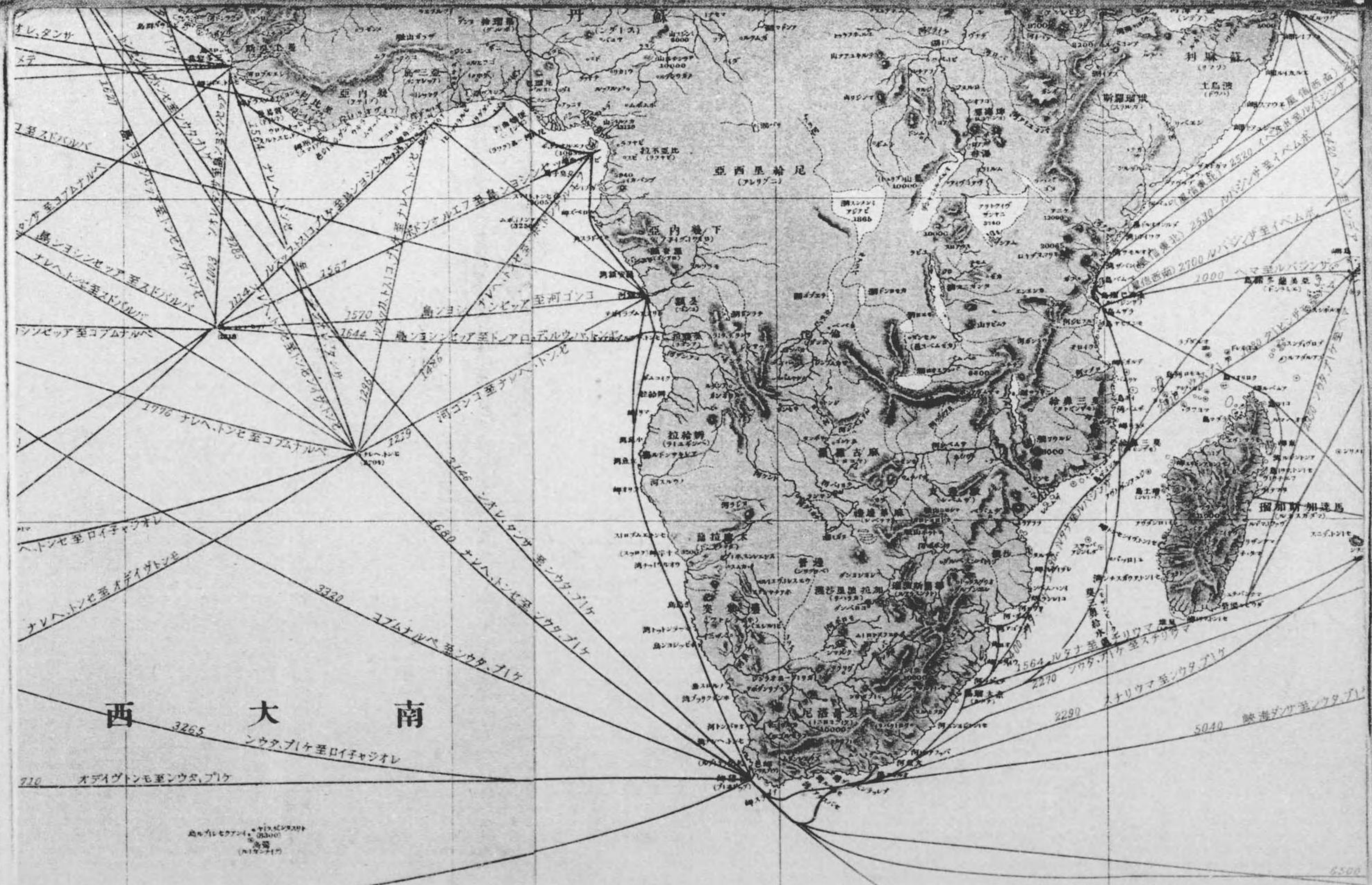
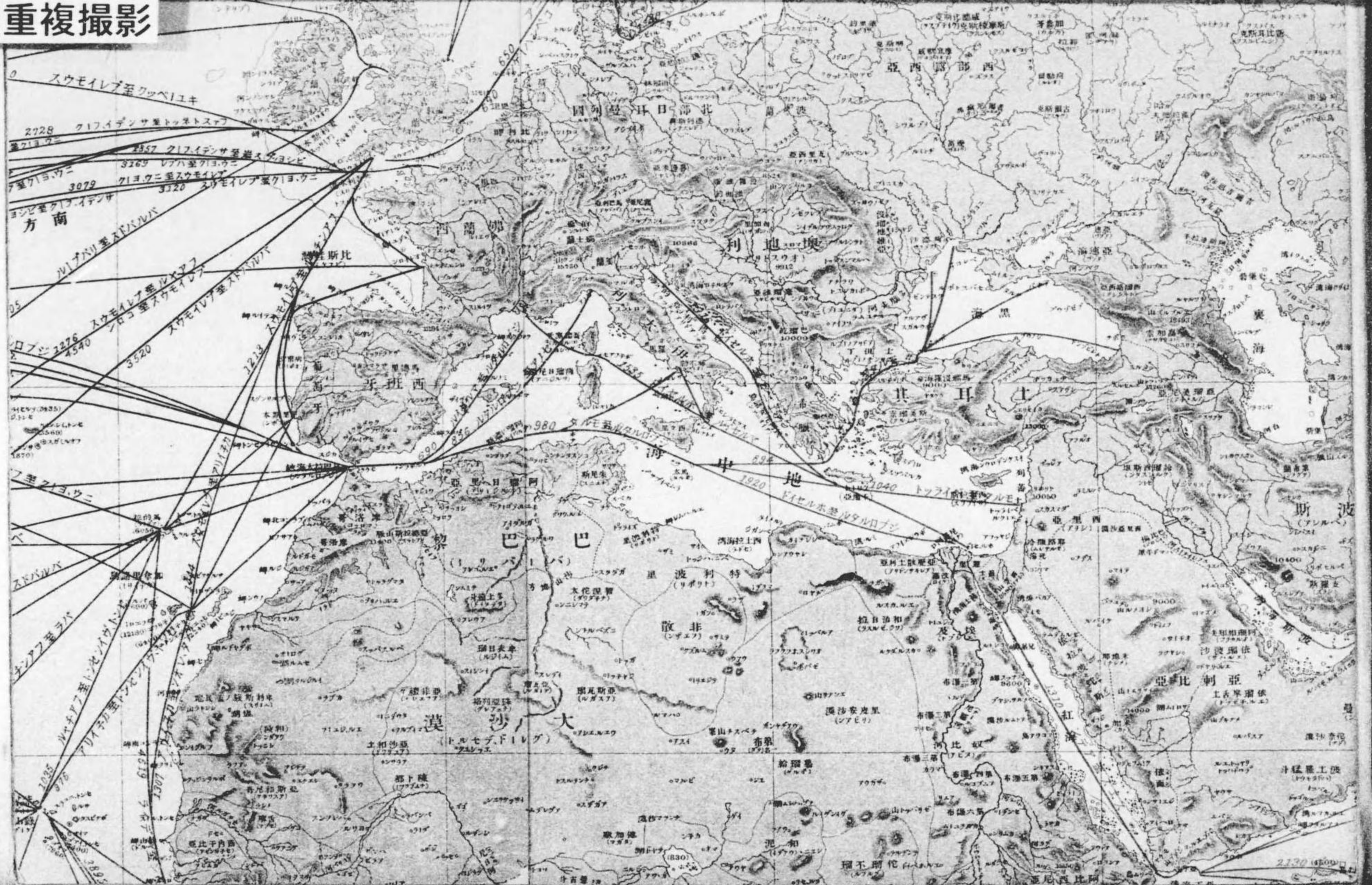
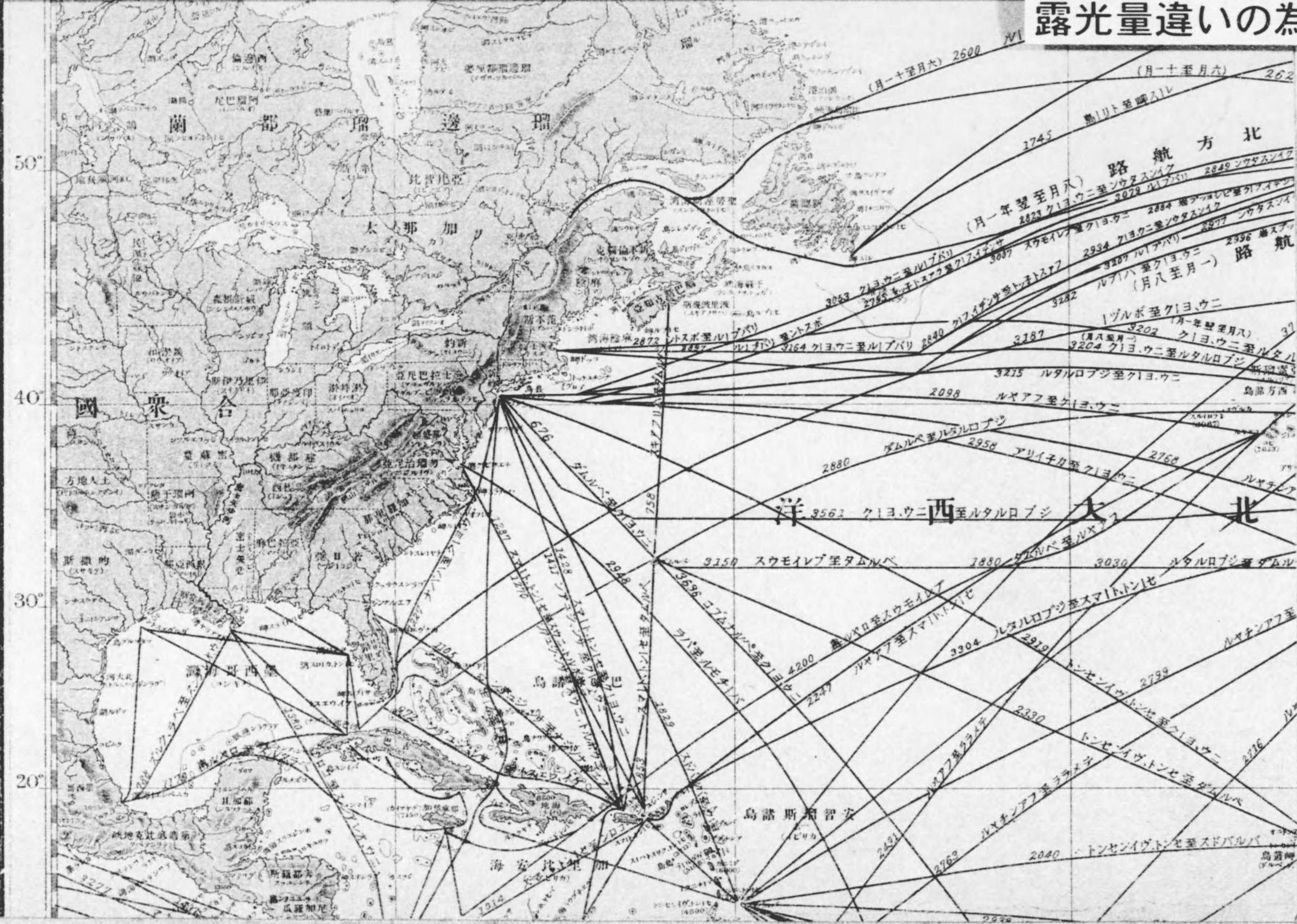
支那

朝鮮半島

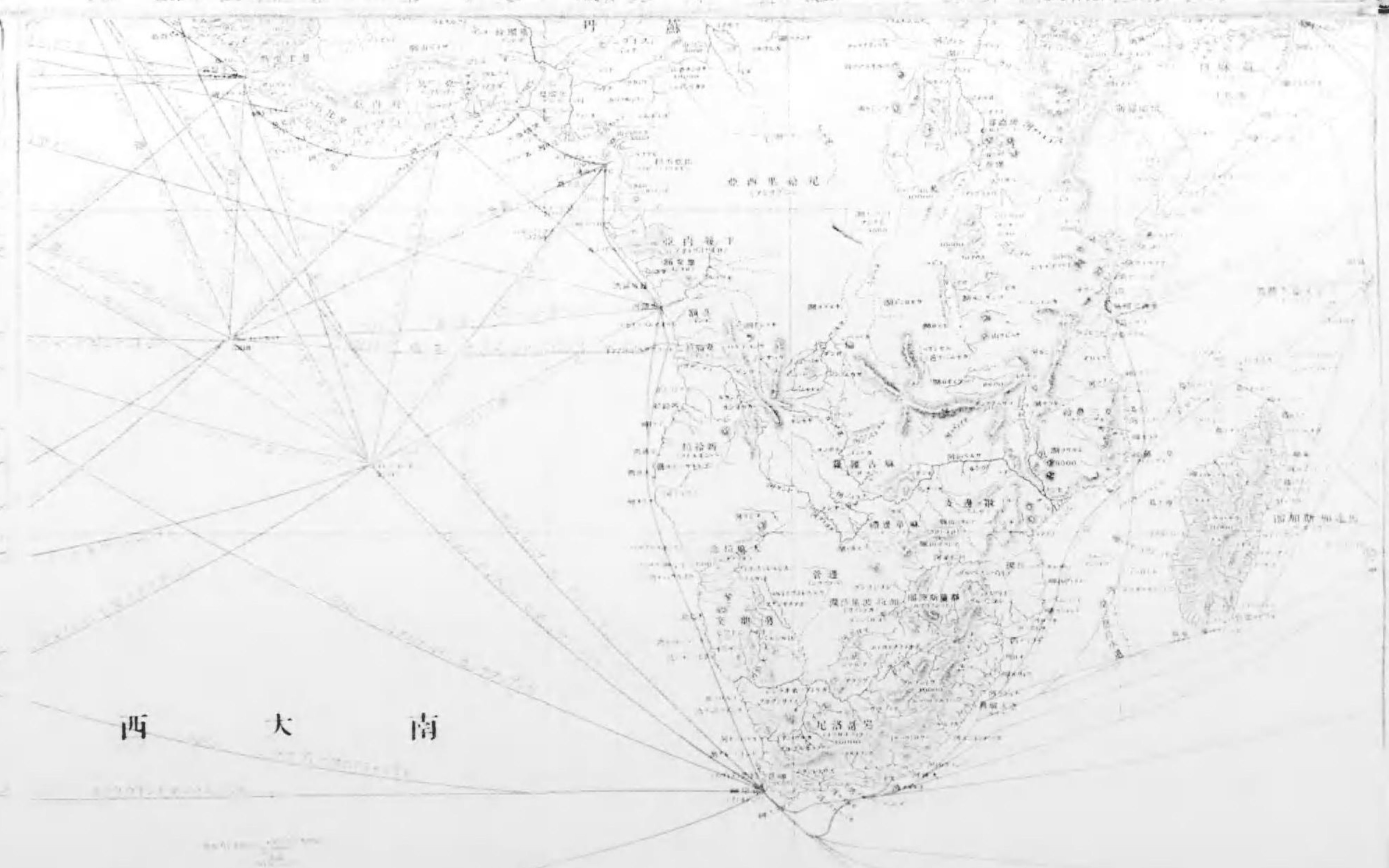
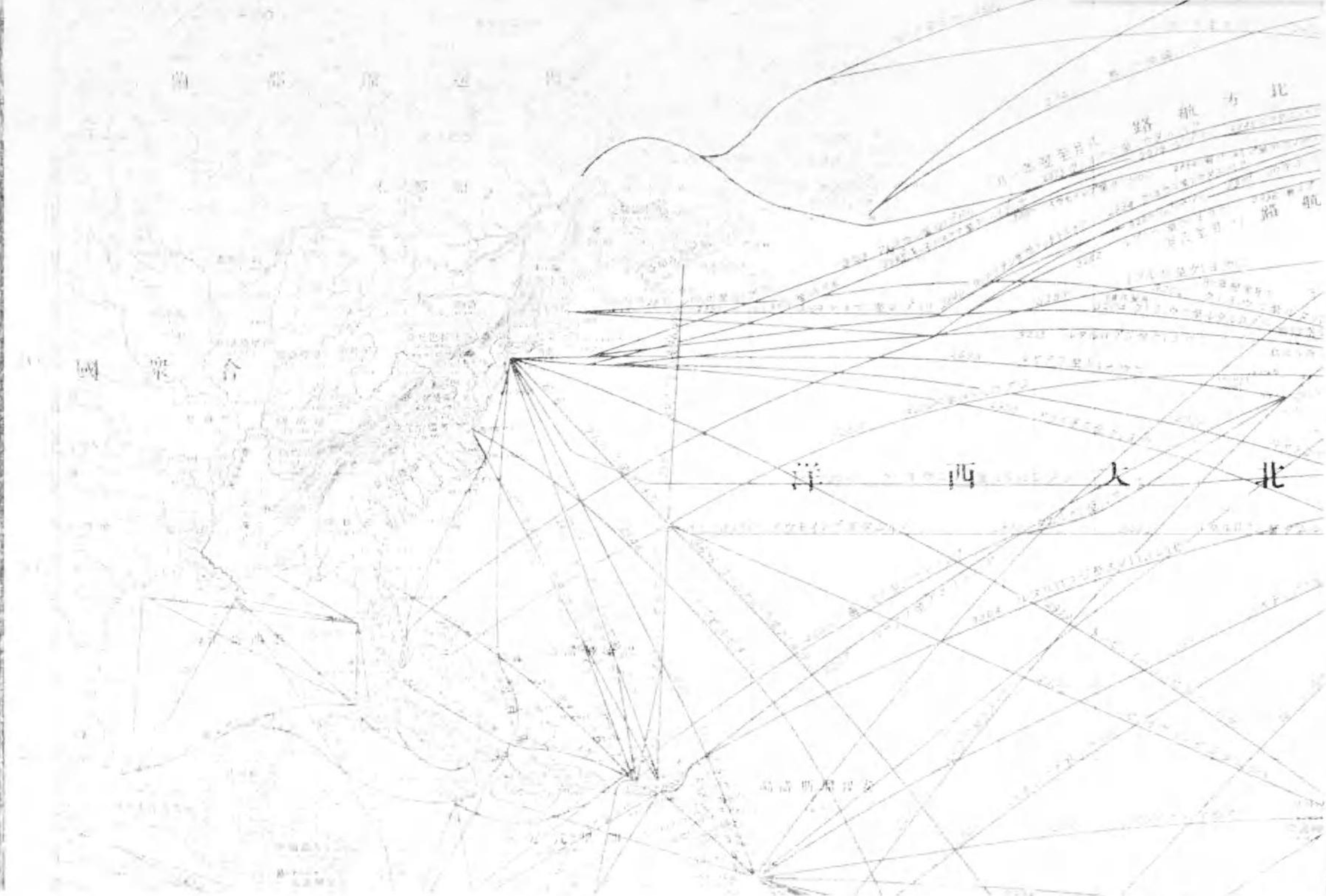
海峽

島嶼

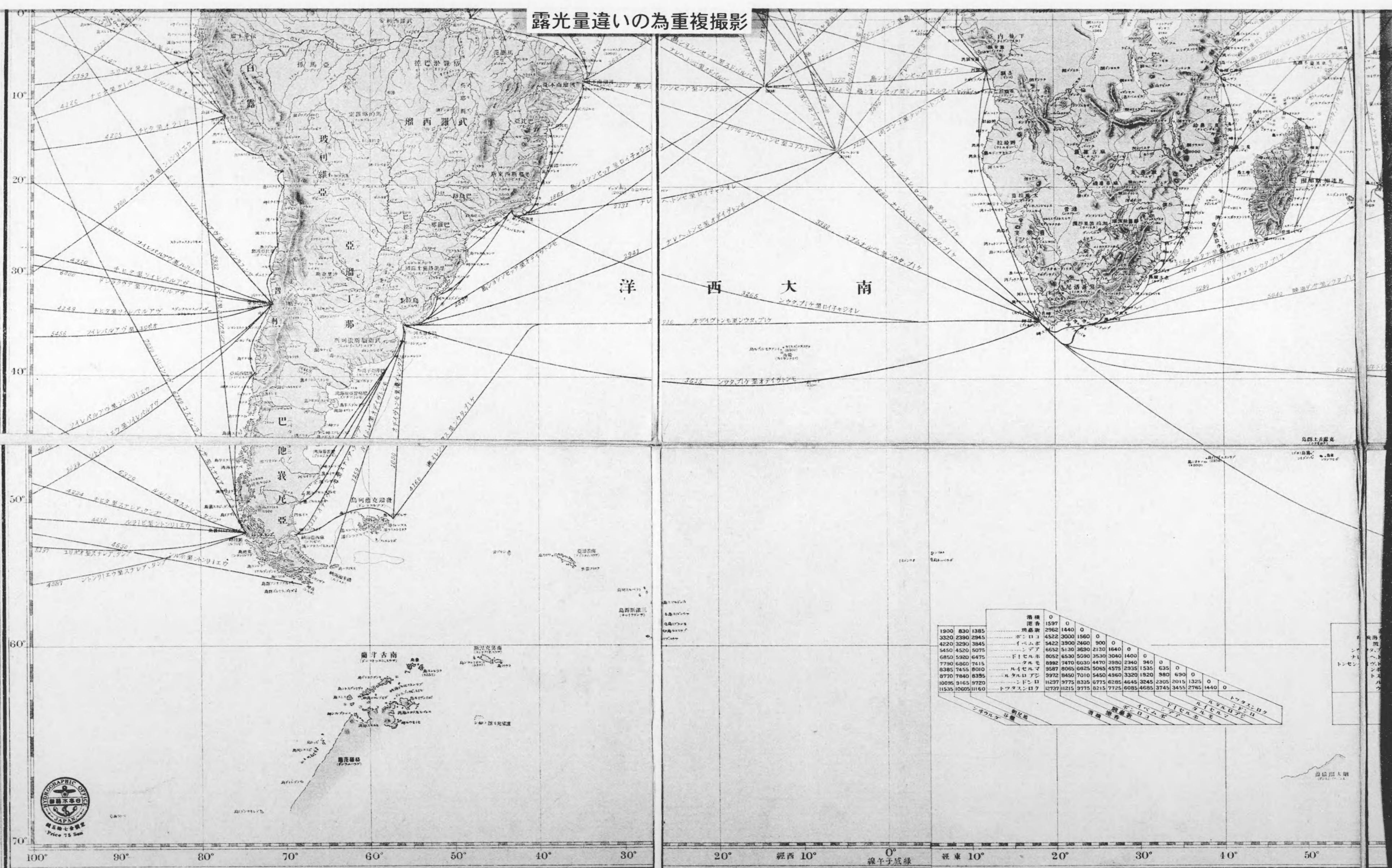
露光量違いの為重複撮影



露光量違いの為重複撮影



露光量違いの為重複撮影



明治三十八年三月一日水路部ニ於テ刊行ス 水路部長所管發行

第一千五百號



	0	10	20	30	40	50	60	70	80	90	100
1900	830	1385	1940	2495	3050	3605	4160	4715	5270	5825	6380
2000	830	1385	1940	2495	3050	3605	4160	4715	5270	5825	6380
3000	830	1385	1940	2495	3050	3605	4160	4715	5270	5825	6380
4000	830	1385	1940	2495	3050	3605	4160	4715	5270	5825	6380
5000	830	1385	1940	2495	3050	3605	4160	4715	5270	5825	6380
6000	830	1385	1940	2495	3050	3605	4160	4715	5270	5825	6380
7000	830	1385	1940	2495	3050	3605	4160	4715	5270	5825	6380
8000	830	1385	1940	2495	3050	3605	4160	4715	5270	5825	6380
9000	830	1385	1940	2495	3050	3605	4160	4715	5270	5825	6380
10000	830	1385	1940	2495	3050	3605	4160	4715	5270	5825	6380

終