

相傳へること五代乃至六代位までに及び、經濟上における北海道本島との繋がりも亦深い傳統を有してゐるものであつて、嘗つて異民族が居住した例はない。

二、然るに突如として一九四五年（昭和二十年）九月一日ソ聯軍は右諸島を軍事占領して、北海道本島とこれらの島民との一切の交通を絶ち、恰も鉄のカンテンを引いた様な有様である。而してソ聯軍の占領當時一部の島民は恐怖に驅られ狼狽して敬愛する老父母、可憐なる妻子を密かに小舟艇に乗せ、北海道本島の根室沿岸に逃避せしめ、これらの者は最愛の夫や一家の支柱である秋か子達か、今尚ほこれらの諸島に残留し、根室と指呼の間にあつたから消息は全く不明である。

ぬ、朝夕島影を指してその安否を氣遣ひ哀愁の念に

沈みつつある斯る悲痛なる状況の下に加えて、最近の報道はソ連邦の占領地は総てその領土と決定せる趣を傳ふるなど、眞に憂慮に堪えないものがある。

日本國はポワダム宣言を受諾して降伏し、私共はこれを忠實に履行することに努力している。而してポワダム宣言には、日本の主權は本州、北海道、九州及び四國並びに我等の決定する諸小島に局限せらるべしと規定せられ、並に諸島及び樺太、千島並びに國後島の諸小島については、未だ何等の決定がないが、カノ口宣言に所謂「日本が暴力又は貪慾に依りて採取した」諸小島ではなく、歴史上、將又事實上日本國固有の附屬諸小島であるから、將來必ずや日本國の手に返すことと信じてゐる。

三、現在これら諸小島は北海道本島と完全に切り離され
ているため、従来日本全国水産物の三分の一に達した北
海道の水産物生産の三分の一を占めたこれらの地域におけ
る鮭、鱒、鱈、蟹、昆布等の重要漁場を失ひ、日本人の
蛋白質給源の生産に重大なる影響を及ぼしている。
加ふるに接続する水域に出漁すれば、濃霧務により境界
線の認識を誤り往々にして、ソ連邦軍占領下の水域
に迷ひ入り抑留或いは拿捕されるので、同地域近接の
漁民は洵に不安に堪へない状況である。若し将来これら
諸小島がソ連邦領となるならば、彼我の領土指呼の間に
あるため、日ソ漁業上の紛争は間断なく惹起され、日本
の漁民は恐怖と壓迫とに非常なる困難に遭遇する
とともに、日本國民たる島民一萬七千余の墳墓の地は剝

北 海 道 議 會

奪されに至るに至る。是れ一月二十七日、
 以上の事由を考察するに、松島は北海道民の自由なる意
 思により運送手せられた代表とし、その苦難を座視するに
 忍び難いので、非礼をも顧みず、特に衷情を披歴する
 次第である。

茲に北海道議會の決議を以つて、速舞請島及び擇捉島並びに
 國後島を日本國領土に復帰せしめるやうに謹んで請願する。

昭和五年八月十三日

北海道議會議長坂東秀太郎



聯合軍最高司令官

ダグラス・マッカーサー元帥閣下

此の封筒は、北海道議會の決議を以つて、速舞請島及び擇捉島並びに國後島を日本國領土に復帰せしめるやうに謹んで請願する。

UNITED STATES POLITICAL ADVISER
FOR JAPAN

Tokyo, ~~Section of~~ DIVISION OF
NORTHEAST ASIAN AFFAIRS
September 23, 1947

John

OCT 22 1947

UNCLASSIFIED

No. 1296

DEPARTMENT OF STATE

SUBJECT: Minor Islands Adjacent to Japan

894.014
The Counselor of Mission has the honor to refer to this Mission's despatches Nos. 844, February 26, and 1166, July 14, 1947, with which were enclosed Parts I, II, and III of a study made by the Japanese Foreign Office on the subject, "Minor Islands Adjacent to Japan Proper." There are now forwarded as an accompaniment twenty copies of Part IV of this study, dated June, 1947.

FE
TO:
OCD - 3 encls
OE
SPA - 1 encl
67D encl
DC/R

Accompaniment: *att. Seal/enc.*
Twenty Copies of Study,
as described.

Original and hectograph to Department.

801.45
JWBurnett:mm

War - 3 encls
How - 2 encls
EW

894.014/9-2347

Enc. in Bulky File

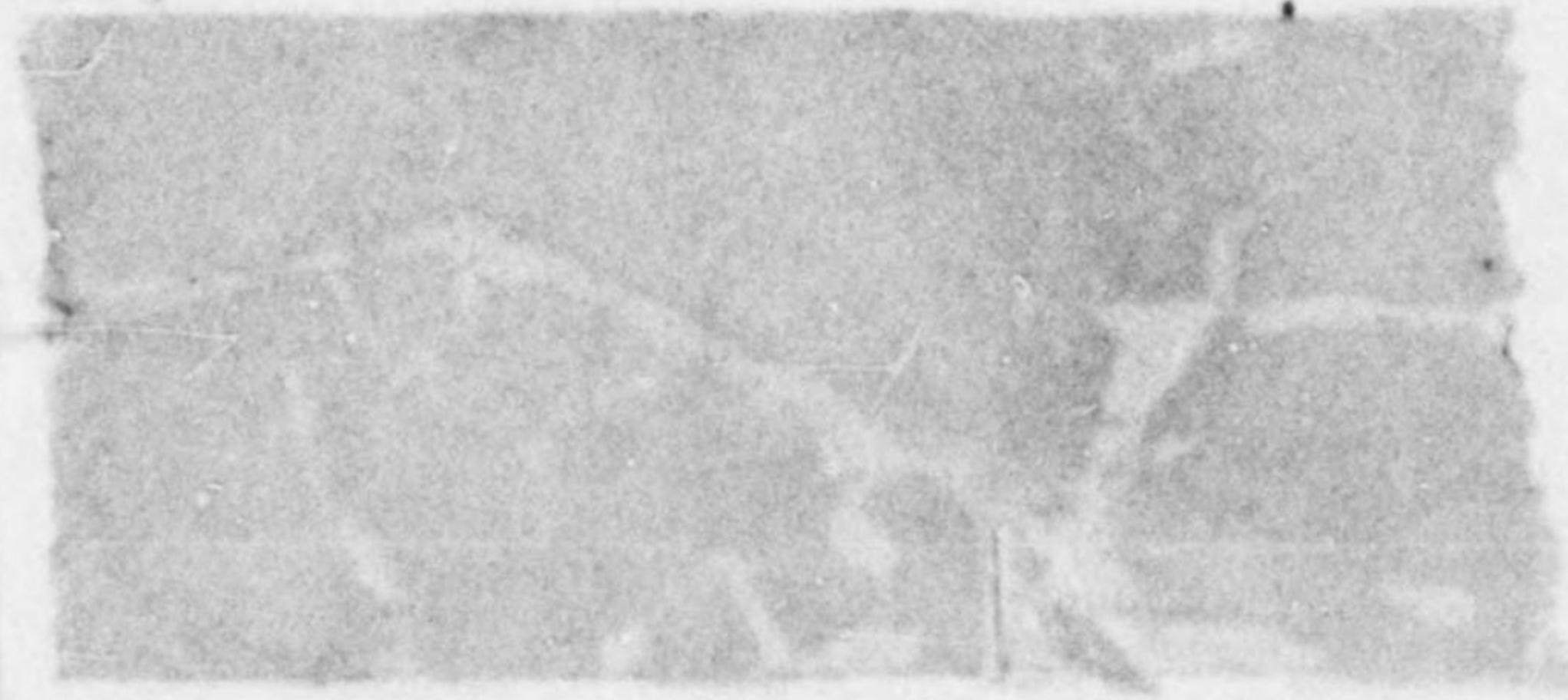
RECEIVED
DEPARTMENT OF STATE
1947 SEP 30 PM 2 51

DC/M
FACILITIES BRANCH

DC/L
LIAISON

RECEIVED
DEPARTMENT OF STATE
1947 OCT 1 PM 12 00
FILED
OCT 23 1947

894.014/9-23 A/DE



TO: _____
BY: *BE*
DATE: _____
CLASS: _____
DISTR: _____

QBB.

MINOR ISLANDS ADJACENT TO JAPAN PROPER



PART IV.

Minor Islands in the Pacific
Minor Islands in the Japan Sea

FOREIGN OFFICE
JAPANESE GOVERNMENT

JUNE 1947.

894.014/9-2347

DECLASSIFIED

E.O. 11652, Sec 3(E) and 5(D) or (E) NND# 760050


For information of the Allied authorities

For information of the Allied authorities

Utsuryo I. (1/278,000)



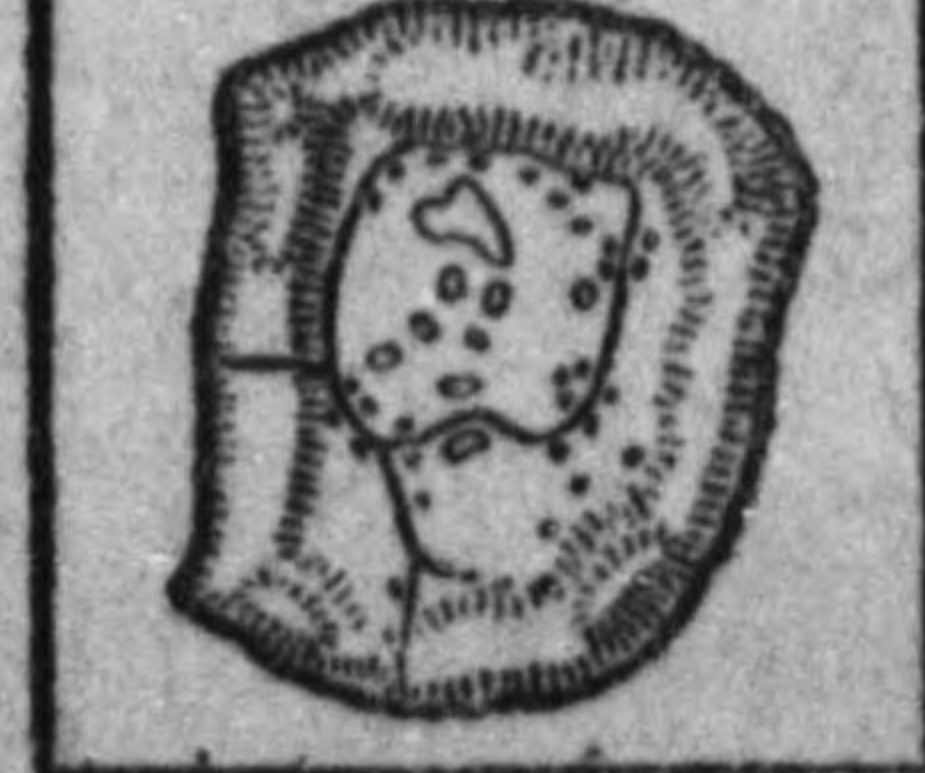
Take I. (1/278,000)



Daito I. Gr (1/278,000)



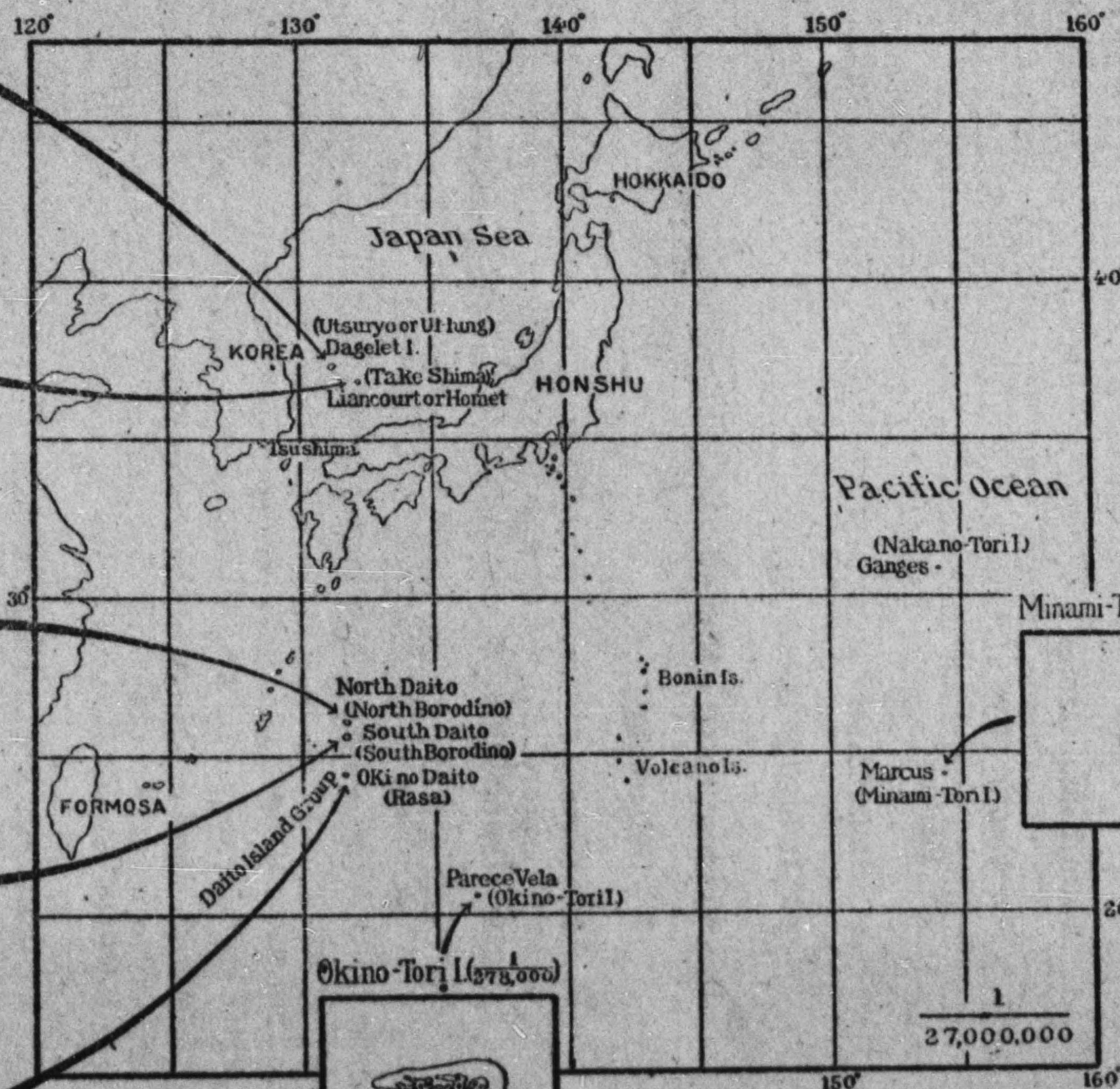
South Daito



Okino Daito



OTHER MINOR ISLANDS



1
27,000,000

CONTENTS

| | Page |
|--|------|
| Chapter I. Minor Islands in the Pacific | 1 |
| Introduction | 1 |
| I. Daito Island Group | 1 |
| 1. Geography | 1 |
| 2. History | 1 |
| 3. Inhabitants | 2 |
| 4. Industry | 3 |
| II. Marcus Island (Minami-Tori-shima) | 5 |
| 1. Geography | 5 |
| 2. History | 5 |
| 3. Inhabitants | 6 |
| III. Parece Vela Island (Oki-no-Tori-shima) | 6 |
| 1. Geography | 6 |
| 2. History | 6 |
| Chapter II. Minor Islands in the Japan Sea | 8 |
| Introduction | 8 |
| I. Liancourt Rocks (Take-shima) | 9 |
| 1. Geography | 9 |
| 2. History | 9 |
| 3. Industry | 10 |
| II. Dagelet Island (Matsu-shima, Utsuryo or Ul-lung Island). | 10 |
| 1. Geography | 10 |
| 2. History | 10 |
| 3. Industry | 12 |

Chapter I. Minor Islands in the Pacific

Introduction.

Japan's so-called outlying Pacific Islands include the Daito (Oagari) Island Group, Parece Vela (Oki-no-Tori-shima) and Marcus (Minami-Tori-shima) Islands. In addition to them, Ganges (Naka-no-Tori) also is sometimes included (Note 1) which however in reality is non-existent. During the period from May 27th to June 2nd, 1933, the Japanese warship *Komahashi* explored an expanse 70 miles with the island's supposed position as the center but failed to find it. As a result the naval authorities, on November 13th, 1933, notified the interested quarters under the jurisdiction of the Navy Ministry that the island did not exist, although this information was withheld from the public at that time (Note 2).

I. Daito Island Group.

1. Geography.

The Daito Island Group is isolated in mid-ocean, consisting of North and South Daito Islands (131°14' E. and 25°50' N.) about 195 miles east of the Main island of Okinawa and of Oki-no-Daito Island (131°11' E. and 24°28' N.) about 80 miles to the south of the two islands. Administratively, the Island Group belongs to Okinawa Prefecture, but, it is separated from the Ryukyu Islands not only by a great distance but also by the Ryukyu Trench 6,000 to 7,000 meters in depth. Furthermore, unlike Okinawas these Islands are all elevated coral reefs, each with a circular basin in the center. The whole islands are composed of coral limestone, but North and South Daito Islands contain each in the center a seam of claysoil which is fit for the cultivation of the sugar-cane. Phosphate also is produced on North Daito Island and Oki-no-Daito Island. The largest of the three is South Daito Island which has area of 5.01 square miles.

2. History.

Maps made in Europe early in 17th century indicated an island named

Note 1. SCAP Directive of January 29th, 1946, concerning "Governmental and Administrative Separation of Certain Outlying Areas from Japan."

Note 2. How the name "Ganges" came into use is not clear. The name "Nakano Tori" was used in the Tokyo-Prefecture notification of August 8th, 1908, which was issued on the basis of a report that, in August 1907, a Japanese named YAMADA, Teisaburo, had discovered an island at a point 30°5' N. and 154°2' E. and which placed the same under the jurisdiction of the Ogasawara Branch of Tokyo-Prefecture.

"Amsterdam" where North and South Daito Islands are located (Note 3). The identity of that island is not clear, but it is believed the same as South Daito Island. It seems that the island was discovered and named early in the 17th century by a Hollander sailing the seas west of Japan. The name "Amsterdam" has long been used also in later maps. Contemporary maps made in Europe and America, in most cases, give North and South Daito Islands as "Borodino Islands" and Oki-no-Daito Island as "Rasa" or "Kendric." The name "Borodino" was given by a Russian naval officer, Ponafidin, in 1820, after the name of the warship when he sighted the islands. "Rasa" dates back to 1807, when a French warship sighted and so named the island.

For a long time these islands were left ownerless and uninhabited (Note 4). In 1885 the Japanese Government had the Governor of Okinawa Prefecture inspect North and South Daito Islands, and incorporated them into Japanese territory (Note 5). Thereafter various plans were made for opening up of these islands, the development work being taken in hand on South Daito Island in 1900 and on North Daito Island in 1911.

Oki-no-Daito Island was visited in 1892 by the Japanese warship *Kaimon* and formally incorporated into Japanese territory on October 17th, 1900. The work of developing the island was commenced in 1911.

3. Inhabitants.

The first settlers to arrive in the Daito Islands were 23 inhabitants of Hachijo-jima, Tokyo Prefecture. For this reason, the dominant influence on the islands used to be exercised by persons hailing from that island.

In subsequent years, natives of Okinawa Prefecture also came to these islands, and they outnumbered the settlers from Hachijo-jima, constituting over 60 percent of the whole population. Most of them, however, having come as casual laborers did not remain permanently on the islands.

Before the war, the inhabitants of North and South Daito Islands numbered respectively about 1,800 and 3,500 and they were largely members or tenant-farmers of the Dai Nippon Sugar Company.

Note 3. For example, the map of 1630 by Willem Blaeu and the map of 1638 by Jodocus Hondius. The island is not found in earlier maps made in Europe.

Note 4. Commodore Perry who navigated the vicinity in 1854 says in his *Narrative* (Chap X, p. 245):

No signs of people were discovered, and it is presumed that the islands are uninhabited.

Note 5. A party of officials dispatched by Okinawa Prefecture arrived on South Daito Island on August 29th, 1885, and, before they left the island on the 31st of that month, they had made explorations and put up a signpost indicating Japanese possession.

The latter island had a post-office, primary school, clinic and light railway for sugar plantation.

The population of Oki-no-Daito Island was about 1,300, most of whom were members or employees of the Rasa Phosphate Mining Company.

4. Industry.

The task of opening up the Daito Islands was undertaken entirely by Japanese. In the space of some 30 years after the work was started at the beginning of the present century the islands underwent a rapid development, in the manufacture of sugar and in the mining of phosphate. The yearly output of sugar amounted approximately to between 6,000 and 10,000 metric tons which corresponds to the total volume of Japanese sugar rations for infants and medical uses in 1946.

Sugar Output in Latest Ten Years

(In Metric Tons)

| Year | South Daito Island | North Daito Island | Total |
|---------|-----------------------|-----------------------|--------|
| 1934-5 | 4,237 | 809 | 5,046 |
| 1935-6 | 6,930 | 708 | 7,638 |
| 1936-7 | 6,033 | 915 | 6,948 |
| 1937-8 | 9,987 | 1,252 | 11,239 |
| 1938-9 | 9,984 | 1,176 | 11,160 |
| 1939-40 | 8,563 | 1,053 | 9,616 |
| 1940-1 | 5,104 | 627 | 5,766 |
| 1941-2 | 5,343 | 453 | 5,794 |
| 1942-3 | 5,992 | 859 | 6,851 |
| 1943-4 | 6,152 | 639 | 6,791 |

As to industrial equipment, South Daito Island has a modern sugar refinery with a daily capacity of 500 metric tons, together with its accessory installations. On North Daito Island there exist five old-style workplaces for the manufacture of brown sugar.

On North Daito Island, there is carried on also phosphate mining. This enterprise was commenced in 1910, but was for a time suspended as it did not pay. It was recommenced in 1919. The phosphate deposits are estimated at 1,440,000 tons. The following table indicates the yearly shipments of phosphate to Japan Proper in the latest ten years:

Phosphate Shipment from North Daito Island in Latest Ten Years.

(In Tons)

| Year | Shipments |
|------|-----------|
| 1935 | 29,627 |
| 1936 | 42,805 |
| 1937 | 43,031 |
| 1938 | 33,900 |
| 1939 | 35,977 |
| 1940 | 33,637 |
| 1941 | 44,163 |
| 1942 | 72,084 |
| 1943 | 59,150 |
| 1944 | 40,024 |

The only industry on Oki-no-Daito Island is phosphate-mining. The existence of phosphate deposits was confirmed in 1906, and in 1911 the mining was taken in hand. The operations were thereafter carried on by the Rasa Island Phosphate Mining Company. Owing to economic depression and the diminution of phosphate deposits, then accessible, the operations were suspended in 1928 and resumed in 1933. In the period 1911-1928 representing the first stage of operations, that is, from the initiation to the temporary suspension of operations, the total volume of phosphate production amounted to 1,103,383 tons. In the ensuing second stage of operations, the annual production stood at about 30,000 tons. The entire output was shipped to Japan Proper.

Phosphate Shipment from Oki-no-Daito Island.

(In Tons)

| Year | Shipments |
|------|-----------|
| 1935 | 30,150 |
| 1936 | 59,563 |
| 1937 | 53,520 |
| 1938 | 58,206 |
| 1939 | 48,284 |
| 1940 | 46,169 |
| 1941 | 34,504 |
| 1942 | 45,300 |
| 1943 | 34,611 |
| 1944 | 4,728 |

The Daito Islands began some years ago to cultivate the potato and raise domestic animals, with the view of supplying their own wants as much as possible. However, as the islanders are engaged primarily in the

specialized cultivation of the sugar-cane and in the mining of phosphate, they had to rely on Japan Proper for food and for almost all other necessities of life.

The Daito Islands occupy an important position in regard to meteorological observation, especially in predicting the course of typhoons which visit Japan. For this purpose, an observator has hitherto been in operation on South Daito Island.

II. Marcus Island (Minami-Tori-shima).

1. Geography.

Marcus Island is situated at $24^{\circ}17'30''$ N. and $153^{\circ}58'$ E., 684 miles east-south-east of Chichi-jima of the Ogasawara Island Group. It is an isolated oceanic island, formed of coral reefs, flat and nearly triangular in shape, and about 0.8 square miles in area, its highest point being only 19 meters above sea level.

The island is of much importance for meteorological observations, especially for typhoons.

2. History.

It seems that existence of the island was first reported in 1864 by an American missionary who called it "Marcus" or "Weeks". Subsequently, it was visited by an American ship in 1874 and by a French ship in 1880. The island then came to be inserted in hydrographic charts, but it was at that time uninhabited and its ownership was uncertain.

In 1879, a Japanese called SAITO, Seizaemon, and others, while sailing in these waters, found the island, and by visiting it several times thereafter ascertained that it was not inhabited. In 1896 one MIZUTANI, Shiroku, came to settle on the island with 23 workers under him and to engage in catching birds and fish.

On July 24, 1898, the Japanese Government made the island a part of Tokyo Prefecture and placed it under the jurisdiction of its Ogasawara Branch Office and granted licence to Mizutani to carry on his undertaking.

Previously to the above, an American called A. Rosehill, cruising the south seas in 1889, discovered the island, and finding it uninhabited, affixed an American flag to a coco-palm. After returning to Honolulu, he applied to the United States State Department for permission to take guanos of the island. But, as he did not go through requisite formalities, no action was taken, his application being only kept on record. In 1902 the Japanese Government learned that the aforesaid Rosehill had formed a firm called the Marcus Island Guano Company and was coming to the island. In order to explain to him the fact that the island was officially included in Japan's territory in 1898, the Japanese Government despatched to the

spot Foreign Ministry Secretary ISHII, Kikujiro (subsequently Viscount), on the warship *Kasagi*, which sailed from Yokohama on 23 July, 1902, and arrived at the island on the 27th of the same month.

Rosehill was not there as yet. So, a small corps headed by Lieutenant Akimoto remained on the island, and the *Kasagi* sailed homeward. Secretary Ishii left a letter addressed to Rosehill stating the status of the island and suggesting that if there were any doubt as to which country the island belonged to, it should be discussed between the American and Japanese Governments and the individuals should abide by their decision. A day after the *Kasagi* left the island, Captain Rosehill arrived. He read the letter handed by Lieutenant Akimoto and sailed back to Honolulu after two or three days. On his return Rosehill applied to the United States Government for the payment by the Japanese Government of the damages incurred by the Marcus Island Guano Company and of his expedition expenses. The United States Government did not, however, entertain the application.

No question has since arisen between Japan and the United States concerning the island.

3. *Inhabitants.*

In 1902 there were 29 inhabitants on the island, engaged in catching birds and making them into stuffed specimens. Their number fluctuated between 30 and 50. Later, a firm called Minami Tori Shima Company had been carrying on the mining of guanos, cultivation of coco-palms, and fishing. But since November, 1930, most of the inhabitants have quit the island.

III. Parece Vela Island (Oki-no-Tori-shima).

1. *Geography.*

Situated at 20°25' N. and 136°5' E. about 370 miles southwest of Minami-Iwo-jima, Parece Vela Island is an isolated uninhabited oceanic atoll without outlet. It is oblong in form, about 2.5 miles from east to west and from half a mile to 1 mile from south to north.

With the exception of one or two above-water rocks on the western side the atoll is usually submerged, with rocks appearing here and there at low tides.

2. *History.*

In the Spanish charts published up to 1639, there was mentioned "Parece Vela," which corresponds to the above island. But it is not clear when it was discovered and who discovered it. Probably the island was

found before the beginning of the seventeenth century by the Spaniards who frequented the Pacific Ocean between Mexico and the Philippine Islands.

In 1639 this island was sighted by Dutchmen, Mathys Quast and Janszoon Tasman, and called by them as Engelsbroogte. This nomenclature had, however, been never mentioned in the charts published since then, the name Parece Vela being still employed. In 1789 English Captain William Douglas visited the island and since then it has come to be called Douglas Reef. Further, in 1890 the reef was surveyed by the British vessel *Amphion*.

The Japanese Government despatched the warship *Manshu* to the atoll twice, in 1922 and in 1925. In the chart published in Japan, in May, 1922, it was noted as Parece Vela, but in the one published in September, 1929, it was put down as Oki-no-Tori.

On July 6, 1931, it was incorporated into the Japanese territory and placed under the jurisdiction of the Ogasawara Branch Office of Tokyo Prefecture.

This island constitutes an important outpost in connection with the observation of typhoons. It is also so situated as to make it an landmark on the air and sea routes. It was therefore decided to set up on it a navigation beacon and a meteorological observatory.

The Japanese Government began construction work in June, 1936. It was necessary to build up the foundation upon the coral reef under water. Because of the difficulty of transporting materials to this far and isolated island, and the absence in the vicinity of any convenient anchorage for shelter from typhoons, the construction proved an onerous task. The project was dropped after three years chiefly spent in the completion of the foundation.

Chapter II. Minor Islands in the Japan Sea

Introduction.

Of the minor islands in the Japan Sea, the present chapter deals with the Liancourt Rocks and Dagelet Island, which lie off the Tsushima Strait and some 50 miles apart from each other.

The Liancourt Rocks, also called Hornet Islands in Europe, is known in Japan as Take-shima. The Japanese name for Dagelet is Matsu-shima, or Utsuryo, of which the Korean equivalent Ul-lung is also used sometimes in the West.

The existence of these islands was known to Japanese in early times (Note 1). Originally it was the Liancourts which were called "Matsu-shima", and Dagelet which was called "Take-shima". The reversing of the names originated in a curious combination of circumstance.

The old-time "Take-shima" was visited by Europeans in the beginning of the 18th century—firstly by Captain de La Pérouse (Note 2) and then by Broughton, an Englishman. They named it respectively "Dagelet" and "Argonaut". But as the two explorers had given different longitudinal measurements, "Take-shima" was shown as two islands in the maps then made in Europe.

Philip Franz von Siebold, when preparing his map of Japan published in 1840, thought that the two islands long known to Japanese as Matsu-shima and Take-shima corresponded to Dagelet and Argonaut; and he designated Dagelet, supposed to be in the east, as Matsu-shima, and Argonaut, supposed to be in the west, as Take-shima.

Afterwards, although it was established that the two islands were in reality one and Argonaut was discarded, Dagelet continued to be called Matsu-shima, and the name Take-shima came to be transferred to the Island which had been originally Matsu-shima and which was later named

Note 1. Professor TABOHASHI, Kiyoshi, writes in his monograph *Utsuryo Island—its discovery and its possession* (*Seikyu-Gakuho* No. 3, February 1931):

It is in more or less ancient times that Japanese fishermen in the San-in district had come to gain a fair knowledge of these islands and it is quite possible that in the days of early history a sea route was already known to reach Korea from the San-in district through Oki Islands, Take-shima and Utsuryo Island.

Note 2. Captain Jean Francois de La Perouse, under the orders of King Louis XVI of France, left France in 1785 in command of two frigates *Boussole* and *Astrolabe* and, on discovering Utsuryo Island on May 27, 1787, named it "Dagelet." The name was taken after professor Lepante Dagelet of l'Ecole Militaire on board the *Boussole* who first sighted the island.

Liancourts by the French.

I. Liancourt Rocks (Take-shima).

1. Geography.

Liancourt Rocks are situated at 37°9' N. and 131°56' E, being about 86 miles from Oki Islands of Shimane Prefecture. They consist of a pair of islets, 0.06 and 0.02 square miles respectively and a number of rocks scattered around them. The islets, composed of barren rocks and devoid of any overgrowth, look white being covered with birds' droppings. The rugged beaches dotted with strange looking caves are noted as breeding grounds of sea-lions (*zalophus lobatus*). Lacking in open spaces and drinking water, the islets are unfit for human habitation. The rocks scattered around are generally flat at their tops and barely show themselves above water.

2. History.

As stated in the Introduction, the Japanese knew the existence of the Liancourt Rocks from the ancient times. But the earliest documentary evidence of this knowledge is to be found in the *Inshu Shicho Gōki* (Oki Province; Things Seen and Heard) a book published in 1667, which contains the following description:

To the northwest from the Province of Oki there is Matsu-shima at a two days' distance, and at another day's distance further out there is Take-shima. The latter, also called Iso-take-shima, is rich in bamboo, fish etc.

It is clear that Matsu-shima here refers to the Liancourts (Illustration).

As for European acquaintance with the Rocks, it was in 1849 that the *Liancourt*, a French whaling ship, first sighted them and gave them their present name. The *Pallada*, a Russian frigate under the command of Admiral Putiatin, is said to have taken soundings of the adjacent sea in 1854. In the following year came the *Hornet*, a corvette of the British China Fleet, which also sounded the vicinity of the Rocks.

It should be noted that while there is a Korean name for Dagelet, none exists for the Liancourts Rocks and they are not shown in the maps made in Korea.

On February 22, 1905, the Governor of Shimane Prefecture, by a prefectural proclamation, placed the Liancourts under the jurisdiction of the Oki Islands Branch Office of the Shimane Prefectural government (Note 3).

Note 3. *The United States Hydrographical Survey* at present deals with Liancourt Rocks under the head of Oki group of islands.

3. Industry.

It is presumed that no one has ever settled on the islets owing to such natural conditions as stated above. In 1904, however, the inhabitants of Oki Islands began to hunt sea-lions on these islets and thereafter each summer the islanders, using Dagelet as their base, went regularly to the Rocks and built sheds as temporary quarters for the season.

II. Dagelet Island (Matsu-shima, Utsuryo or Ul-lung Island).

1. Geography.

Dagelet Island is situated at 37°30' N. and 130°52' E. and is almost equidistant from the port of Fushan of Korea and the port of Sakai of Tottori Prefecture, Japan. Its area is 28 square miles. Almost entirely covered with volcanic rocks, it presents a complicated topography with a lone peak in the middle, rising 983 meters above sea level.

The terrain is rugged, surrounded by steep cliffs nearly all around and there is no good anchorage in the adjacent waters. The mountain areas were formerly covered with dense woods but, owing to reckless deforestation, there remain to-day only a few aged trees here and there at higher altitudes. The flora of this island, though forming a small and distinct domain, is recognized to have many common features with Japan Proper. For instance, while 14 out of 90 specimens of trees are endemic, 64 are identical with those of the central part of Honshu. In passing, it is interesting to note that the cultivation in Japan of the Take-shima lily (*lilium hansonii*), an endemic plant of the island, is mentioned in a book published in 1710, a fact which points to an early intercourse between the island and Japan.

2. History.

It is only in 1787 that the island was first mentioned, by the name of Dagelet, in the world history of discoveries by Captain Jean François de La Pérouse of the French navy (See Note 2). In Japanese documents, however, reference was made as early as 1004 to Uruma Island, an old Japanese equivalent for Ul-lung Island.

The island was known to Koreans also from ancient times. Several attempts at colonization were made by Koreans after the middle of the 12th century. The Island became later a convenient hiding-place by criminals and brigands. The Korean Government from 1400 and onward adhered for a long time to a policy of keeping it uninhabited.

As the island was thus virtually abandoned by the Korean Government, the Japanese continued to frequent it in increasing numbers. The expedition of TOYOTOMI, Hideyoshi to Korea in 1592 served to accelerate activities of the Japanese in this area, and for about a century thereafter

the island remained in all appearances a Japanese fishing base (Note 4).

From the beginning of the 17th century repeated negotiations were carried on between Japan and Korea on the question of ownership of the island.

In 1692 the arrival of a large number of Koreans in the island gave rise to a dispute, on which negotiations were conducted between the Korean Government and the feudal lord of Tsushima representing the Shogunate. As a result, in 1697 the Tokugawa Shogunate prohibited the Japanese from going to the island for fishing and informed the Korean Government to that effect. The question was thus apparently settled for the time being.

The Korean authorities, however, made no change in its policy to keep the island uninhabited even after the above mentioned incident. They despatched officials only once in three years to have them cut down trees and bamboos and collect native products to be presented to the government. The Japanese, therefore, never stopped fishing near the island (Note 5).

Toward the end of the Tokugawa Shogunate and in the early years of Meiji (around 1868), a movement gathered force in Japan urging the development of "Matsu-shima" and petitions were made to the Government. As it was ascertained that "Matsu-shima" was none other than the island which was once the subject of negotiations with the Korean Government and which the Japanese had been prohibited from entering, the petitions were not taken up by the Japanese Government, although Japanese still continued to go to the island. On the other hand the Korean Government made repeated demands to Japan to keep her subjects out of the island and at the same time tried to develop the island themselves but with no appreciable results.

The Annexation of Korea in 1910 brought the island under the rule of the Government-General of Chosen.

Note 4. In 1618, the feudal lord of Inaba, under the sanction of the Shogunate, authorized two citizens by the name of Otani and Murakawa of Yonago, Hoki Province, to visit Take-shima (viz. Dagelet).

They made yearly visits to the island for fishing and some of the abalones thus caught were sent from the Inaba Clan to the Shogunate as an annual present.

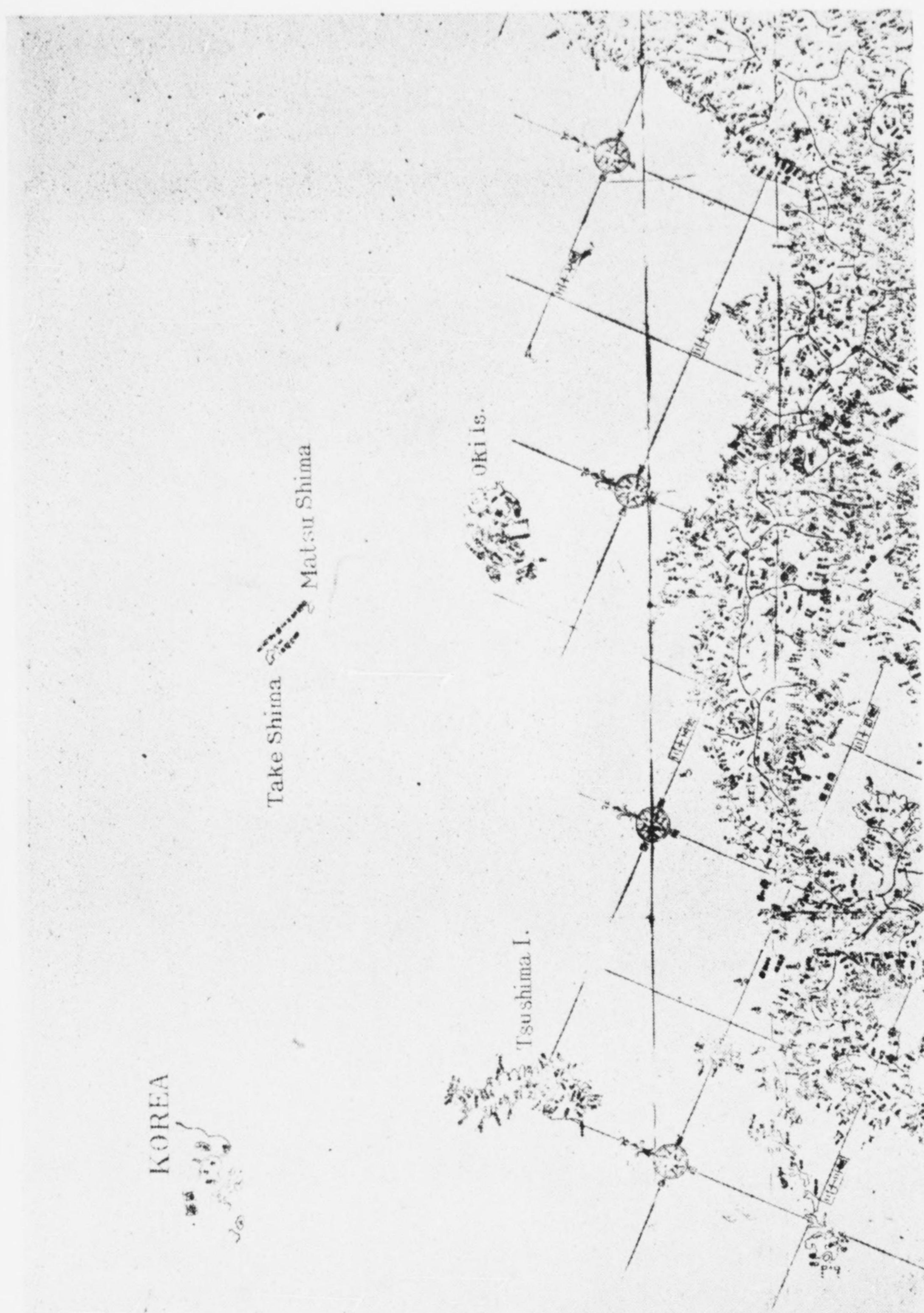
Note 5. In 1837, a shipping agent by the name of Hachiyemon of the Hamada Clan, Iwami Province, was executed for engaging in contraband trade with Korea under the pretext of visiting Dagelet. The incident let the Shogunate to issue a proclamation prohibiting all journeys to foreign lands. In the proclamation it was stated that whereas Japanese had made frequent trips to Dagelet for fishing in older times, such trips were no longer permitted because the island had been turned over to Korea since 1697.

3. *Industry.*

The development of the island is still in an insipient stage, most of the settlers having come no earlier than several dozens of years ago. The total population, mostly Koreans, as of 1935, was 11,760, the Japanese numbering a little over 500 among them.

The industries mainly consist of agriculture and fishing. Because of the lack of alluvial soil, farming is limited to the cultivation of dry land for potatoes, corn, soy beans, wheat and other crops. The total production is barely adequate to meet the needs of the inhabitants.

The fishing industry is actively engaged in as the surrounding waters are rich in fish and sea-weeds because of the confluence of both the cold and warm currents. More than 120,000 yen worth of products are taken every year. Cattle and silk are also raised on the side-line.

Illustration

A Part of a "Complete Map of Japan" (Nippon-Yochi-Rotei-Zenzu), a representative map of Japan in the middle of the Tokugawa Shogunate period, prepared by NAGAKUBO, Sekisui, in 1775, in which Dagelet and the Liancourts are shown with their original Japanese names—Take-shima and Matsu-shima respectively—in which they used to be called before the eversion of the appellations took place. (See page 9)



UNITED STATES POLITICAL ADVISER FOR JAPAN

DIVISION OF NORTHEAST ASIAN AFFAIRS

DEPARTMENT OF STATE

Tokyo, October 2, 1947

UNCLASSIFIED

No. 1311

RECEIVED DEPARTMENT OF STATE

1947 OCT 15 9 35 AM '47

FACILITIES BRANCH

SUBJECT: Transmittal of a Petition for the Restoration to Japan of Certain Islands Adjacent to Hokkaido.

RECEIVED DEPARTMENT OF STATE 18

894.014

The Counselor of Mission has the honor to refer to this Mission's despatch No. 1284 of September 18, 1947, and to previous correspondence regarding petitions for the restoration to Japan of certain islands adjacent to Hokkaido which are now occupied by Soviet forces.

In this connection there is enclosed a petition in original Japanese which was received through the Japanese Government, together with a copy of an English translation thereof. The petition, addressed to General of the Army MacArthur by Toshitada Yamada who styles himself "Chairman of the Hokkaido Town and Village Council," requests the return to Japanese jurisdiction of the Habomai, Aki-yuri, Etorofu, and Kunashiri Islands.

Enclosures

Petition addressed to General Mac Arthur, September 5, 1947 (original Japanese and copy of English translation).

Original and ozalid to Department.

801.45 RHBushner:emn

894.014/10-247

CS/V

894.014/10-247

FE
SPA
A-S
OCD
FC
DOR
W
how
CB

HB
JCL
FE
NOV 2 1947
DEPARTMENT OF STATE
file

101
Dist
Dist

Enclosure to Despatch No. 1311 dated October 2, 1947 from the Political Adviser for Japan, Tokyo, on the subject, "Transmittal of a Petition for the Restoration to Japan of Certain Islands Adjacent to Hokkaido."

(Translation)

General of the Army Douglas MacArthur,
Supreme Commander for the Allied Powers.

Your Excellency,

1. We have the honour to petition your Excellency for the return to the territory of Japan of the Habomai islands, consisting of Shikotan, Taraku, Shibatsu, Suisho, Yuri and Aki-yuri islands, which belong to Nemuro Shire of Hokkaido and Islands of Etorofu and Kunashiri, which are the southernmost two islands of the Kurile Islands because those islands, although they are now under the occupation of the Soviet Army, are the integral part of Japan and are the district where there were plenty of marine products which are the source of protein supply badly needed for the life of the Japanese people.

2. The reasons of this petition.

a. The Habomai Islands, including Shikotan, Taraku, Shibatsu, Suisho, Yuri and Akiyuri Islands, which are now under the occupation of the Soviet Army, were administered as a part of Habomai Village of Nemuro County of Hokkaido, and never included in the Kurile Islands.

b. The Islands of Etorofu and Kunashiri of the Kurile Islands, situated very close to the Habomai Islands, were definitely recognized as the Japanese territory by the Treaty of Commerce, Navigation and Delimitation between Russia and Japan signed in 1854 and this fact was confirmed by the Treaty of Exchange of the Sagalien Island and the Kurile Group of Islands between Japan and Russia signed in 1875 which does not refer to these two islands but provides only for the exchange of 18 islands of the Kurile north of Uruppu Island for Sagalien. Thus, it must necessarily be concluded that the Islands of Etorofu and Kunashiri are territories proper to Japan and not transferred from Russia.

c. For the last 200 years, the Japanese lived in these islands. They are engaged in fisheries for three to six generations. And these islands were administered under the ordinary Japanese home municipality system. Thus from the economic point of view they were closely bound with the mainland of Hokkaido. Alien people have never lived in these islands.

d. One third of the fishery products of Hokkaido which again produces one third of that of Japan, come heretofore from the waters near these islands -- the main fishery grounds of salmon, trout, codfish, crab, seaweed, and shell-ligament, the loss of which means that of protein supply and very serious blow to the Japanese.

e. On these islands several thousand Japanese still live in confinement. Some have made good their escape therefrom, but then their families were broken up and their communication with them was completely severed.

They

Encl. to Tokyo's
1311, October 2, 1947.

-2-

They are every day watching in a great anxiety over their welfare, those islands which are in hailing distance.

3. Thus not only is it a matter of great consequences for our country whether or not these islands are restored to Japan, but we, for our part, have not the heart to sit idle, watching the distress of those people concerned. We, representing the people of Hokkaido, therefore by the resolution of the general meeting of the Hokkaido Towns and Villages Council, respectfully solicit your Excellency's special consideration for the restoration of the Habomai Islands and the Islands of Etorofu and Kunashiri to the territory of Japan.

TOSHITADA YAMADA
Chairman of Hokkaido
Towns and Villages Council.

懇
願
書

Enclosure to C.L.O.No 7480
(49)

北海道附屬諸小島を日本國領土に復歸懇請について

現在ソ聯邦軍占領下にある北海道根室國の一部をなしてゐる齒舞諸島（色丹、多樂、志發、水昌、ユリ、アキユリの各島）及び千島列島の内擇捉島並に國後島は日本固有の附屬諸島であると共に日本民族生存に絶對必要な蛋白質給源たる水産物の生産地であるから之等の地域が日本國領土に復歸されるにいたるよう懇請する。

理由

- 一、現在ソ聯邦軍の占領下にある北海道齒舞諸島（色丹、多樂、志發、水昌、ユリ、アキユリ）は北海道本島根室國齒舞村の區域であつて千島列島に加へてない（但し色丹島は其の後色丹村となる）
- 二、又これに接續する千島諸島の内擇捉島及國後島は、一八五四年（安政

元年)日本國露西亞國通商條約を以て日本國領土であることを明確に規定し更に之を立證する事由として一八七五年(明治八年)樺太千島交換條約に於て擇捉島及國後島は交換の對象となつてゐない、即ち同條約の交換の對象はクリル郡島の十八島(ウルップ島以北)を以て樺太と交換することに規定してゐる

従つて擇捉島及國後島は日本固有の領土で露西亞から譲り受けたものでない

三、而も之等諸小島は凡そ二百年以前から日本民族が居住し漁業を經營し父子相傳へること三代乃至六代位も相續し今日まで一般町村行政の實施せられて居た地域である。従つて經濟上に於ても北海道本島と密接不可分の傳統を有してゐる

尚曾つて異民族の居住した例はない

四、之等諸小島の近海は北海道漁業生産の三分の一を占めた地域で

(北海道は全國水産の約三分の一) 鮭、鱒、蟹、鯉、昆布、貝柱等の重要漁場で日本人の蛋白給源生産の重大問題である

五、之等諸小島には今猶數千名の島民が居住監禁せられ一部脱出せるものは一家離散し交通は全く杜絶し朝夕指呼の間にある島影を眺めて毎日その安否を憂ふものがある

尚曾つて異民族の居住した例はない

四之等諸小島の近海は北海道漁業生産の三分の一を占めた地域で

(北海道は全国水産の約三分の一) 鮭、鱒、蟹、鯉、昆布、貝柱等の
重要漁場で日本人の蛋白給源生産の重大問題である

五之等諸小島には今猶数千名の島民が居住監禁せられ一部脱出
せるものは一家離散し交通は全く杜絶し朝夕指呼の間にある島
影を眺めて毎日その安否を氣遣ひつゝあり

以上の諸点よりこれ等附屬諸小島が復歸すると否とは將來わが國の
重大問題であるのみならず關係住民の苦難を見るに忍びないので
全道住民を代表する我等はこゝに北海道町村會總會の議決を
經て齒舞諸島及擇捉島並に國後島を日本國領土に復歸せし
めらるゝよう格別の御同情と御高配を賜ありたく謹んでこれを
懇願する

昭和二十二年九月五日

連合軍最高司令官

ダグラス・マッカーサー
元帥閣下

北海道町村會長 山田利忠





UNITED STATES POLITICAL ADVISER FOR JAPAN

Tokyo, October 7, 1947

UNCLASSIFIED

No. 1312

DIVISION OF OCCUPIED AREAS
ECONOMIC AFFAIRS
OCT 24 1947

DIVISION OF
NORTHEAST ASIAN AFFAIRS

OCT 17 1947

DEPARTMENT OF STATE

DEPARTMENT OF STATE

SUBJECT: Transmittal of a Report Containing a List of Historic Sites, Scenic Spots and Natural History Preserves in Japan.

The Counselor of Mission has the honor to forward, under separate cover, five copies of a list of historic sites, scenic spots, and natural history preserves in Japan, dated August 7, 1946, prepared by the Civil Information and Education Section of this Headquarters.

Enclosures (under separate cover):

Five copies of a List of Historic Sites, Scenic Spots, and Natural History Preserves in Japan, August 7, 1946.

Filed in Package File

Original and ozalid to Department.

020
RHBushner:mm

894.014/10-747

FE
OIE
A-S
OCD - one

Jc/R
War - one
Navy - one
e.12

RECEIVED
DEPARTMENT OF STATE
1947 OCT 16 AM 9 44
UL/M
FACILITIES BRANCH

OCT 28 1947
RECEIVED
DEPARTMENT OF STATE
1947 OCT 16 PM 3 43

FILED

Handwritten signature and initials in a rectangular box.

894.014/10-7

GENERAL HEADQUARTERS
SUPREME COMMANDER FOR THE ALLIED POWERS
Civil Information and Education Section
Analysis and Research Division

TRANSLATION

7 August 1946

Serial Number: AR-231-CR-E-1

SUBJECT : List of Historic Sites, Scenic Spots, and
Natural History Preserves in Japan

PREPARED BY : Cultural Resources Research

INDEX

I. Preface* p. 3

II. Explanation of Terms and Abbreviations* p. 5

III. Statistics: Historic Sites, Scenic Spots,
Natural History Preserves

A. Totals for Japan p. 6

B. Totals by Prefecture p. 7

IV. List of Historic Sites, Scenic Spots, Natural
History Preserves:

| | |
|---------------------|-------|
| Hokkaido | p. 9 |
| Aomori | p. 12 |
| Iwate | p. 13 |
| Miyagi | p. 16 |
| Akita | p. 18 |
| Yamagata | p. 20 |
| Fukushima | p. 21 |
| Ibaraki | p. 25 |
| Tochigi | p. 26 |
| Gumma | p. 29 |
| Saitama | p. 32 |
| Chiba | p. 34 |
| Tokyo | p. 36 |
| Kanagawa | p. 40 |
| Niigata | p. 42 |
| Toyama | p. 48 |
| Ishikawa | p. 50 |
| Fukui | p. 51 |
| Yamanashi | p. 54 |
| Nagano | p. 57 |
| Gifu | p. 61 |
| Shizuoka | p. 64 |

* - Material in Sections I and II is introductory and was written by the researcher. Remainder of report was translated from indicated sources.

file 694.014/10-747
see to Aug 1312 from Tokyo

1
London files

AR-231-CR-E-1

Aichi p. 68
Mie p. 72
Shiga p. 74
Kyoto p. 78
Osaka p. 83
Hyogo p. 85
Nara p. 87
Wakayama p. 91
Tottori p. 93
Shimane p. 94
Okayama p. 98
Hiroshima p. 101
Yamaguchi p. 103
Tokushima p. 108
Kagawa p. 108
Ehime p. 110
Kochi p. 111
Fukuoka p. 112
Saga p. 116
Nagasaki p. 117
Kumamoto p. 118
Oita p. 120
Kagoshima p. 122
Miyazaki p. 124
Over Two Prefectures p. 127
Uncertain p. 130
Removed Designation p. 132

V. Sources p. 133

I. PREFACE:

Soon after the Meiji Restoration, the Japanese decided that preservation of famous or unusual localities was a function to be carried on by the national government. This responsibility was delegated to the Preservation Section of the Ministry of Education (Hozon-ka, Monbusho). At the same time, laws and regulations were made under which the Ministry of Education designated and registered every site thought worthy of special care and protection. Hunting was forbidden in the areas containing important species of wild-life, and cutting was forbidden in those areas containing important specimens of plant-life. Areas were and continue to be placarded as under the care of the Ministry of Education, and caretakers usually were employed.

Laws now in effect regarding administration of Historic Sites, Scenic Spots, and Natural History Preserves are as follows:

Law for Preservation of Historic Sites, Scenic Spots and Natural History Preserves, #44, 1919

Enforcement of Laws for Preservation of Historic Sites, Scenic Spots and Natural History Preserves, #499, 1919

Regulations for Preservation of Historic Sites, Scenic Spots, Natural History Preserves, #27, 1919

Regulations for the Investigation Committee of Historic Sites, Scenic Spots, Natural History Preserves, #397, 1936

Regulations for Proceedings of the Committee for Investigation of Historic Sites, Scenic Spots, Natural History Preserves, Ministry of Education Register, 1936

Classifications of Historic Sites, Scenic Spots, Natural History Preserves, #51, 1920

Principal Sites to be Preserved in This Classification, Ministry of Home Affairs Decision, 1920

Certificates of Members of the Committee for Investigation of Historic Sites, Scenic Spots, and Natural History Preserves, #209, 1921

Items in the Records of Historic Sites, Scenic Spots, Natural History Preserves, Ministry of Home Affairs Decision, 1920

Established Regulation of the Ministry of Education on Historic Sites, Scenic Spots, and Natural History Preserves:

• Control of Matters Relating to Preservation of Historic Sites, Scenic Spots, Natural History Preserves, #81, 1928

• Reports on Preservation of Historic Sites, Scenic Spots, Natural History Preserves, #25, 1922

• Employees Stipulated in Article II of the Law on Preservation of Historic Sites, Scenic Spots, Natural History Preserves, #2, 1922

AR-231-CR-E-1

Photographs of Historic Sites, Scenic Spots, Natural History Preserves, #48, 1922

Use of National Parks, #91, 1931

Administrators of Historic Sites, Scenic Spots, Natural History Preserves, #29, 1937

Institutions for Preservation of Historic Sites, Scenic Spots, Natural History Preserves, #7, 1925; #73, 1936; #7, 1936

Selection of Natural History Preserves, #8, 1928

Granting Medals to Japanese Dogs, #26, 1937

Funds from Historic Sites, Scenic Spots, Natural History Preserves, #1, 1925

Preservation Laws Applied to Imperial Estates, #5, 1924

Transfer of Control of Sites, #1, 1923

National Properties Supervised by the Ministry of Home Affairs as Authorized by the Preservation Laws, #52, 1929

National Properties Supervised by the Ministry of Education as Authorized by the Preservation Laws, #22, 1929

Statement of Increase and Decrease of National Properties Authorized as Sites, #842, 1930

Treatment of National Properties, #162, 1930

Control of National Property Belonging to Universities, Colleges, Libraries, Ministry of Education Register, 1922

Differences Between Public and Private Property Control, #99, 1922

Report of Discovery of Ancient Tombs, #59, 1874

Report on Discovery of Ancient Tombs on Private Property, #3, 1880

Archeological Finds as Materials for Study, #985, 1899

Archeological Finds Preserved by Prefectures, #221, 1901

Archeological Finds Preserved by Prefectures, #222, 1901

Liaison with Ministry of Imperial Household on Excavation of Tombs for Anthropological Study, #410, 1901

Excavation of Mausolea, #17, 1901

Mausolea Excavated by Imperial Universities, #1339, 1902

Moving of Excavated Articles to Universities, #655, 1908

Handling of Excavated Articles by University Professors, #11, 1908

Excavation of Mausolea, #2653, 1913

Excavation of Mausolea by Universities, #127, 1913

Excavation of Mausolea and Archeological Finds, #2, 1916

Cost of Transport of Archeological Finds, #68, 1920

AR-231-CR-E-1

Discovery and excavation of Mausolea, #787, 1934

Construction of Cable Railways, #22, 1928

Cutting Trees in Compounds of Shrines and Temples,
#235, 1873Construction of Monuments at Sites or Mausolea,
#115, 1898

Shapes of Monuments Above Described, #18, 1900

Law for Advertisements, #70, 221, 1911

National Forest Laws, #85, 1899; #43, 1907

Town Planning Law, #36, 1919

Re-adjustment of Rice Fields Law, #30, 1909

Laws and Regulations on Hunting, #32, 1918; #28, 1919

Maintenance and Repair of Roads, #15, 1921

Income from Trees on Sites, #116, 1900

MiscellaneousRules Regarding Catalogue of Shrine Gods, Description,
Type of Notices, Transfer, etc. of shrines, #6, 1913

Regulations on City Building, #438, 1920

Law of Petition, #105, 1890

II. EXPLANATION OF TERMS AND ABBREVIATIONS:

The following abbreviations have been used:

H S Historic Sites

S S Scenic Spots

N H P Natural History Preserves

B Designated because of unusual Botanical
SpecimensZ Designated because of unusual Zoological
SpecimensM Designated because of unusual Mineral-
ogical SpecimensG Designated because of unusual Geological
formation

These abbreviations will be found in the columns of the main list
under "Classification" and "Reason for Designation."

AR-231-CR-E-1

III. STATISTICS:

A. ALL JAPAN (31 December 1944)

| | |
|-------------------------------------|------------|
| Historic Sites | 951 |
| Scenic Spots | 205 |
| Natural History Preserves | <u>787</u> |
| Total | 1,943 |

Historic Sites are those areas or structures deemed by the experts of the Ministry of Education to be worthy of preservation because of their historic significance, and often relate to members of the Imperial family.

Scenic Spots are those localities which have been deemed particularly beautiful, or which are celebrated in Japanese music or literature.

Natural History Preserves are those designated areas in which rare plants, animals, or mineralogical specimens and formations are found. In some cases the term is applied to certain protected animals, as in the case of the Japanese antelope. When this happens, the area listed is usually designated as uncertain or indefinite.

A combination of two or all three types of areas is often found in one locality, but for the purpose of this report, the main classification is used.

AR-231-CR-E-1

B. DISTRIBUTION BY PREFECTURES

| LOCATION | HISTORIC SITES | SCENIC SPOTS. | NATURAL HISTORY PRESERVES | TOTAL |
|-----------|-------------------|------------------|---------------------------------|-------|
| Hokkaido | 18 | 1 | 25 | 44 |
| Aomori | 11 | 2 | 4 | 17 |
| Iwate | 11 | 6 | 31 | 48 |
| Miyagi | 15 | 5 | 17 | 37 |
| Akita | 12 | 1 | 10 | 23 |
| Yamagata | 14 | 3 | 4 | 21 |
| Fukushima | 32 | 3 | 25 | 60 |
| Ibaraki | 22 | 1 | 5 | 28 |
| Tochigi | 33 | 1 | 7 | 41 |
| Gunma | 30 | 4 | 16 | 50 |
| Saitama | 15 | 2 | 10 | 27 |
| Chiba | 17 | 0 | 13 | 30 |
| Tokyo | 41 | 5 | 20 | 66 |
| Kanagawa | 24 | 3 | 8 | 35 |
| Niigata | 51 | 5 | 24 | 80 |
| Toyama | 16 | 0 | 12 | 28 |
| Ishikawa | 10 | 4 | 15 | 29 |
| Fukui | 28 | 9 | 9 | 46 |
| Yamanashi | 9 | 3 | 35 | 47 |
| Nagano | 30 | 3 | 22 | 55 |
| Gifu | 20 | 2 | 35 | 57 |
| Shizuoka | 17 | 7 | 26 | 50 |
| Aichi | 29 | 4 | 26 | 59 |
| Mie | 24 | 3 | 15 | 42 |
| Shiga | 32 | 13 | 15 | 60 |
| Kyoto | 50 | 18 | 12 | 80 |
| Osaka | 23 | 6 | 5 | 28 |
| Hyogo | 23 | 3 | 16 | 42 |
| Nara | 46 | 4 | 15 | 65 |
| Wakayama | 10 | 3 | 14 | 27 |
| Tottori | 10 | 6 | 13 | 29 |
| Shimane | 31 | 14 | 28 | 73 |

AR-231-CR-E-1

| LOCATION | HISTORIC SITES | SCENIC SPOTS | NATURAL HISTORY PRESERVES | TOTAL |
|------------------------|----------------|--------------|---------------------------|--------------|
| Okayama | 28 | 10 | 10 | 48 |
| Hiroshima | 11 | 4 | 11 | 26 |
| Yamaguchi | 31 | 8 | 48 | 87 |
| Tokushima | 1 | 2 | 8 | 11 |
| Kagawa | 8 | 4 | 8 | 20 |
| Ehime | 4 | 8 | 8 | 20 |
| Kochi | 5 | 5 | 15 | 25 |
| Fukuoka | 36 | 2 | 16 | 54 |
| Saga | 5 | 1 | 10 | 16 |
| Nagasaki | 7 | 1 | 12 | 20 |
| Kumamoto | 16 | 5 | 17 | 38 |
| Oita | 19 | 1 | 12 | 32 |
| Miyazaki | 10 | 8 | 19 | 37 |
| Kagoshima | 13 | 5 | 18 | 36 |
| Two Prefecture or more | 3 | 3 | 17 | 23 |
| Uncertain | 0 | 0 | 26 | 26 |
| TOTAL | 951 | 205 | 787 | 1,943 |

IV. LIST OF HISTORIC SITES, SCENIC SPOTS, NATURAL HISTORY PRESERVES

| NAME | CLASSIFICATION | REASON FOR DESIG. | DATE OF DESIG. | ADMINISTRATOR | LOCATION |
|---|----------------|-------------------|----------------|---------------------|----------------------------------|
| <u>HOKKAIDO</u> | | | | | |
| Temiya Dokutsu (Temiya Cave) | H.S. | H.S. | Mar. 1921 | Otaru City | Temiya Park, Otaru City |
| Akanko no Marino (Unusual Duckweed in Lake Akan) | N.H.P. | B. | " | Akan Village | Akan Village, Akan-gun |
| Atsukeshiko Kakiyama no Shokubutsu Gunraku (Unusual Plant Area at Atsukeshiko Kakiyama) | " | B. | " | Atsukeshi Township | Atsukeshi Township |
| Shiriheshi no Kozan Shokubutsu-tai (Alpine Plant Zone of Shiriheshi) | " | B. | " | Hokkaido Government | Abuta-gun |
| Nohoro Genshirin (Nohoro Primeval Forest) | " | B. | " | " | Ebetsu Township, Sapporo-gun |
| Maruyama Genshirin (Maruyama Primeval Forest) | " | B. | " | " | Moiwa Village, Sapporo-gun |
| Moiwa Genshirin (Moiwa Primeval Forest) | " | B. | " | " | " |
| Goryokaku (Ruins of Goryokaku Castle) | H.S. | H.S. | Oct. 1922 | Hakodate City | Kameda, Hakodate City |
| Asunara Jisei Hokugen Chitai (Northern Limit Zone of Wild Hatched-leaved Arbor-Vitae) | N.H.P. | B. | " | Hokkaido Government | Esashi Township, Hiyama-gun |
| Todomatsu Jisei Nangen Chitai (Southern Limit Zone of Wild Fir "Abies Sachalinensis") | " | B. | " | " | " |
| Shizukari Deitan Keisei Shokubutsu Gunraku (Stand of Plants which formed Shizukari Peat Bog) | " | B. | " | " | Oshamanbe Village, Yamakoshi-gun |
| Kiritappu Deitan Keisei Shokubutsu Gunraku (Stand of Plants which formed Kiritappu Peat Bog) | " | B. | " | " | Hamanaka Village, Atsukeshi-gun |
| Noboribetsu Genshirin (Noboribetsu Primeval Forest) | " | B. | Dec. 1924 | " | Horobetsu Village, Horobetsu-gun |
| Uzuragawa Goyonomatsu Jisei Hokugen Chitai (Northern Limit Zone of Wild Pinus Pentaphylla at Uzuragawa) | " | B. | Feb. 1928 | " | Atsusabu Village, Hiyama-gun |

AR-231-CR-E-1

| NAME | CLASSIFICATION | REASON FOR DESIG. | DATE OF DESIG. | ADMINISTRATOR | LOCATION |
|---|----------------|-------------------|----------------|---------------------|--|
| Hirau Goyonomatsu Jisei Hokugen Chitai (Northern Limit Zone of Wild Pinus Pentaphylla at Hirau) | N.H.P. | B. | Feb. 1928 | Hokkaido Government | Samani Village, Samani-gun |
| Omijunagidori Hansho (Nesting Area of Leucomelas Puffin or Shearwater (Puffinus Leucomelas)) | " | Z. | Mar. 1928 | " | Oshima Village, Matsumae-gun |
| Utazai Buna Jisei Hokugenkai Utazai (Northern Limit Zone of the Wild Beech) | " | B. | Dec. 1928 | " | Kuromatsunai Village, Suttsu-gun |
| Meiji Tenno Sapporo Gosho Keijyo (Emperor Meiji's Resting Place in Sapporo) | H.S. | H.S. | Nov. 1933 | Sapporo City | Kitashichijo, Sapporo City 1-3-10-10-10-10 |
| Meiji Tenno Shimamatsu Anzaisho (Emperor Meiji's Place of Sojourn at Shimamatsu) | " | " | " | Hiroshima Village | Hiroshima Village, Sapporo-gun |
| Meiji Tenno Hakusainuma Gosho Keijo (Emperor Meiji's Resting Place in Hakusainuma) | " | " | " | Shichihan Village | Shichihan Village, Kameda-gun |
| Meiji Tenno Sapporo Anzaisho (Emperor Meiji's Place of Sojourn at Sapporo) | " | " | " | Sapporo City | Nishi-Itchome, Odori, Sapporo City |
| Shiryokaku (Ruins of Shiryokaku Castle) | " | " | Jan. 1934 | Kameda Village | Kameda Village, Kameda-gun |
| Motomuroran Nanbuan Ginya-ato (Ruins of Nanbuan's Camp in Motomuroran) | " | " | May 1934 | Muroran City | Jinya Township, Muroran City |
| Shinorikan-ato (Ruins of Shinori Mansion) | " | " | Aug. 1934 | Zenigamezawa | Zenigamezawa Village, Kameda-gun 1-3-10-10-10-10 |
| Matsumae Bugyojo-ato (Ruins of Matsumae Magistrate's Office) | " | E | Dec. 1934 | Matsumae Township | Matsumae Township, Matsumae-gun |
| Fukuyama-jo (Fukuyama Castle) | " | " | June 1935 | " | " |
| Kushiro Tanchozuru Hanshokuchi (Nesting Area of the Japanese Crane in Kushiro) | N.H.P. | Z. | Aug. 1935 | Hokkaido Government | Kushiro Village, Kushiro-gun; Shibetsu Village, Kawakami-gun; Akan Village, Akan-gun |
| Moshirya Chashi (Ruins of Moshirya Fort) | H.S. | H.S. | Dec. 1935 | Kushiro City | Shiroyama Township, Kushiro City |

| NAME | CLASSI- FICATION | REASON FOR DESIG. | DATE OF DESIG. | ADMINIS- TRATOR | LOCATION |
|--|---------------------|-------------------------|----------------------|--------------------------|--|
| Torigatake Charanke Chashi (Ruins of Charanke Fort in Torigatake) | H.S. | H.S. | Dec. 1935 | Kushiro City | Shiroyama Town- ship, Kushiro City |
| Katsuragaoka Chashi (Ruins of Katsuragaoka Fort) | " | " | " | Abashiri Township | Abashiri Town- ship, Abashiri- gun |
| Harutoru Kaichi Tate- anagun (Group of Pits on Harutoru Plateau) | " | " | " | Kushiro City | Tsurugatake, Kushiro City |
| Soya Gokokuji-ato (Ruins of Gokokuji (Temple) in Soya) | " | " | " | Soya Village | Soya Village, Soya-gun |
| Meiji Tenno Mori Anzai- sho-ato oyobi Go-Jori- kushi, (Emperor Meiji's Landing Place and Place of Sojourn at Mori) | " | " | Nov. 1936 | Mori Town- ship | Mori Township, Kayabe-gun |
| Moyoro Katzuka (Moyoro Shell Mound) | " | " | Dec. 1936 | Abashiri Township | Abashiri Town- ship, Abashiri- gun |
| Harutoru-ko Hibuna Sei- sokuchi (Harutoru Lake, Habitat of the Scarlet Carp) | N.H.P. | Z. | Dec. 1937 | Kushiro City | Kushiro City |
| Teure-gira Kaicho Han- shokuchi (Teure-gira, Sea-bird Nesting Grounds) | " | Z. | Aug. 1938 | Dept. of Home Affairs | Teure Village, Tamamae-gun |
| Tento-zan (Tento Hill) | S.S. | S.S. | Dec. 1938 | Abashiri Township | Abashiri Township, Abashiri-gun |
| Nakatonbetsu Shonyudo (Nakatonbetsu Stalac- tite Cave) | N.H.P. | G.M. | " | Nakatonbetsu Village | Nakatonbetsu Village, Esashi- gun |
| Appori-dake Kozan Shoku- butsu Gunzaku (Appori- dake, Stand of Alpine Plants) | " | B. | Sept. 1939 | Hokkaido Government | Shamani Village, Shamani-gun |
| Nayoro Suzuichi (Nayoro Bell-shaped Stone) | " | G.M. | " | Nayoro Town- ship | Nayoro-Township, Kamikawa-gun |
| Nayoro Koshi Kozo (Cliff at Nayoro) | " | " | " | " | " |
| Nemuro Kuruma-ishi (Nemuro Round Stone) | " | " | " | Nemuro Township | Nemuro Township, Nemuro-gun |
| Ochi-ishi Misaki no Sakaitutsuji Jiseichi (Wild Sakai-Azalea in Ochiishi Cape) | " | B. | Feb. 1940 | Wada Village | Wada Village, Nemuro-gun |
| Horoman Goyonomatsu Giseichi, Horoman, Wild Pine, Pinus Pentaphylla Habitat) | " | B. | Aug. 1943 | | Samani Village, Samani-gun |

AR-231-CR-E-1

| NAME | CLASSIFICATION | REASON FOR DESIG. | DATE OF DESIG. | ADMINISTRATOR | LOCATION |
|---|----------------|-------------------|----------------|----------------------|---------------------------------------|
| <u>ACMORI</u> | | | | | |
| Kabura-jima Umineko Hanshokuchi (Kabura-jima, Larus Crassirostris Vieillot - Black-tailed Gull Nesting Grounds) | N.H.P. | Z. | Mar. 1914 | Hachinohe City | Same Township, Hachinohe City |
| Higashitsugaru Hakucho Toraichi (Higashitsugaru, Swan Habitat) | " | Z. | " | Kominato Township | Kominato Township, Higashitsugaru-gun |
| Horyo no Kosonju (Gingko-tree in Horyo) | " | B. | Oct. 1925 | Towada Village | Towada Village, Kamikita-gun |
| Meiji Tenno Hachinoe Anzaisho oyobi Kyushi (Emperor Meiji's Place of Sojourn and its Remains in Hachinoe) | H.S. | H.S. | Nov. 1936 | Hachinoe City | Horibata, Hachinoe City |
| Meiji Tenno Sanbongi Anzaisho (Emperor Meiji's Place of Sojourn in Sanbongi) | " | " | " | Sanbongi Township | Sanbongi Township, Kamikita-gun |
| Meiji Tenno Gonoe Anzaisho (Emperor Meiji's Place of Sojourn in Gonoe) | " | " | " | Gonoe Township | Gonoe Township, Sannae-gun |
| Meiji Tenno Yawatazaki Goshokeijo (Emperor Meiji's Resting Place in Yawatazaki) | " | " | Nov. 1934 | Saruga Village | Saruga-Village, Minamitsugaru-gun |
| Meiji Tenno Oshaka Goshokeijo (Emperor Meiji's Resting Place in Oshaka) | " | " | " | Osugi Village | Osugi Village, Minamitsugaru-gun |
| Saruga no Ujobi Sagi Hanshokuchi (Snowy Heron and Cormorant Nesting Grounds in Saruga) | N.H.P. | Z. | Dec. 1935 | Saruga Shrine | Saruga Village, Minamitsugaru-gun |
| Meiji Tenno Aomori Gosen Nishibini Go-joriku Sanbashi-ato (Remains of Pier in Aomori, from which Emperor Meiji Landed and Departed) | H.S. | H.S. | Apr. 1937 | Aomori City | Shinhami Township, Aomori City |
| Tanesashi Kaigan (Tanesashi Coast) | S.S. | S.S. | Dec. 1937 | Hachinohe City | Same-Township, Hachinohe City |
| Kamegaoka Sekkijidai Iseki (Stone Age Remains in Kamegaoka) | H.S. | H.S. | June 1944 | Not given | Tateoka Village, Nishitsugaru-gun |
| Tagoyano Kaizuka (Tagoyano Shell Heap) | " | " | " | " | " |
| Namioka Jyoshi (Ruins of Namioka Castle) | " | " | Feb. 1940 | Namioka Township | Namioka Township, Minamitsugaru-gun |
| Hotoke Uta (Hotoke-gaura) (Hotoke Uta Creek) | N.H.P. | G.M. | Mar. 1941 | Dept. of Agriculture | Sanoi Village, Shimokita-gun |

| NAME | CLASSIFICATION | REASON FOR DESIG. | DATE OF DESIG. | ADMINISTRATOR | LOCATION |
|--|----------------|-------------------|----------------|-------------------------------------|---|
| Ne-jiro-ato (Ruins of Ne Castle) | H.S. | H.S. | Feb. 1941 | Hachinoe City | Hachinoe City |
| Shichinohe Jyoshi (Ruins of Shichinohe Castle) | " | " | " | Shichinohe Township | Shichinohe Township, Kamikita-gun |
| <u>IWATE</u> | | | | | |
| Motsu-ji-ato, (Ruins of Motsu-ji (Temple)) | H.S. | H.S. | Oct. 1929 | Hiraizumi Village | Hiraizumi Village, Nishi-iwai-gun |
| Muryokoin-ato (Ruins of Muryokoin (Temple)) | " | " | " | " | " |
| Izawa-jo-shi (Ruins of Izawa Castle) | " | " | " | Sakuragawa Village | Sakuragawa Village, Izawa-gun |
| Morioka Ishiwari Zakura (Morioka Stone Breaking Cherry Tree) | N.H.P. | B. | Mar. 1923 | Dept. of Justice | Nio, Morioka City |
| Shidare Kazura (Weeping Japanese Judas Tree) | " | B. | Dec. 1924 | Nakano Village, Morioka City | Shika Morioka City, Nakano Village, Iwate-gun; Otobe Village, Shika-gun |
| Heibi Kei (Geibi Valley) | S.S. | S.S. | Oct. 1925 | Matsukawa Village, Nagasaka Village | Matsukawa Village, Nagasaka Village |
| Kazuguri Jisei-cho (Habitat of Wild Kazu-Chestnut Tree) | N.H.P. | B. | Apr. 1927 | Oyamada Village | Oyamada Village, Waka-gun |
| Itsukushi Kei (Itsukushi Valley) | S.S. N.H.P. | S.S. G.M. | Sept. 1927 | Itsukushi Village | Itsukushi Village, Nishi-iwai-gun |
| Iyachine-yama Kozan Shokubutsu-tai (Mt. Iyachine, Alpine Plant Zone) | " | B. | Jan. 1928 | Dept. of Agriculture | Uchikawame Village, Hienuku-gun |
| Iwateyama Kozan Shokubutsu-tai (Iwateyama Alpine Plant Zone) | " | B. | " | " | Takizawa Village, Iwate-gun |
| Hogenin no Saka-Gashi Shogenin (Temple) inverted Oak) | " | B. | Dec. 1929 | Shogen-in (Temple) | Hizume Township, Shika-gun |
| Ichooka no Kosonju Ginko Tree in Ichooka) | " | B. | Feb. 1931 | Junikabura Village | Junikabura Village, Waka-gun |
| Hosenji no Daikosonju Giant Ginko Tree at Hosenji (Temple) | " | B. | " | Chosenji (Temple) | Kuji Township, Kinohi-gun |
| Takano Choei Kyutaku Takano Choei's Old house) | H.S. | H.S. | Apr. 1933 | Mizusawa Township | Mizusawa Township, Izawa-gun |
| Meiji Tenno Ichinoseki Inzaisho (Emperor Meiji's place of Sojourn in Ichinoseki) | " | " | Oct. 1933 | Ichinoseki Township | Ichinoseki Township, Nishi-iwai-gun |

AR-231-CR-E-1

| NAME | CLASSIFICATION | REASON FOR DESIG. | DATE OF DESIG. | ADMINISTRATOR | LOCATION |
|--|----------------|-------------------|----------------|--------------------|--|
| Shimofunato Kaizuka (Shimofunato Shell Mound) | H.S. | H.S. | Jan. 1934 | Ofunato Township | Ofunato Township, Kesen-gun |
| Takonoura Kaizuka (Takonoura Shell Mound) | " | " | " | Akazaki Village | Akazaki Village, Kesen-gun |
| Nakazawahama Kaizuka (Nakazawahama Shell Mound) | " | " | June 1934 | Hirota Village | Hirota Village, Kesen-gun |
| Tsubakijima Umineko Hanshokuchi (Tsubakijima, Larus Crassirostris Vieillot Black-tailed Gull Nesting Area) | N.H.P. | Z. | Dec. 1934 | " | " |
| Hanawazutsumi Hanshokuchi Gunraku (Stand of Wild Iris in Hanawazutsumi) | " | B. | Apr. 1935 | Miyanome Village | Miyanome Village, Kienuki-gun I-2-RO-125-21 |
| Kanaya Hanshokuchi Gunraku (Stand of Wild Iris in Kanaya) | " | B. | " | Yumoto Village | Yumoto Village, Hienuki-gun |
| Kunoe Joshi (Ruins of Kunoe Castle) | H.S. | H.S. | June 1935 | Fukuoka Township | Fukuoka Township, Ninoo-gun |
| Sanganjima Omizunagi-dori oyobi Himekaroumi tsubame Hanshokuchi (Sanganjima, Nesting Area of Puffin or Shearwater and Himekuro Petrel (Puffinus Leucomelas)) | N.H.P. | Z. | Dec. 1935 | Uzumii Village | Uzumii Village, Kamihei-gun |
| Hinode-jima Kurokoshijiro Umitsubame Hanshokuchi (Hinode-jima, Kurokoshijiro Petrel Nesting Area) | " | Z. | " | Sakiyama Village | Sakiyama Village, Shimotojii-gun |
| Kazoji no Hojumatsumi (Hoji Pine at Kazoji Temple) | " | B. | " | Kazoji (Temple) | Otomo Village, Kese-gun |
| Ryukokuji no Moriokashidare (Morioka Weeping Tree in Ryukokuji Temple) | " | B. | Sept. 1936 | Ryukokuji (Temple) | Mitchuwari, Morioka City I-2-RO-125-21 |
| Yamagishino Kakitsubata Gunraku (Stand of Wild Iris Albropurpurea at Yamagishi) | " | B. | " | Morioka City | " |
| Nezori no Daikokaboku (Giant Petrified Tree in Nezori) | " | G.M. | Dec. 1936 | Namiuchi Village | Namiuchi Village, Ninoo-gun |
| Hebigasaki (Hebigasaki Point) | " | " | " | Otomo Village | Otomo Village, Kese-gun |
| Morioka Joshi (Ruins of Morioka Castle) | H.S. | H.S. | Apr. 1937 | Morioka City | Dai-ichi Jiware, Morioka City |

01

AR-231-CR-E-1

| NAME | CLASSIFICATION | REASON for DESIG. | DATE OF DESIG. | ADMINISTRATOR | LOCATION |
|--|----------------|-------------------|----------------|--|---|
| Goishi Kaigan (Goishi Coast) | S.S. N.H.P. | S.S. G.M. | June 1937 | Suezaki Village | Suezaki Village, Kesen-gun |
| Iwaizumi Yukutsu oyobi Komori (Iwaizumi Cave and Bats) | N.H.P. | G.M. | Dec. 1938 | Iwaizumi Township | Iwaizumi Township, Shimohei-gun |
| Jishoji no Kosonju (Ginko Tree at Jisho- ji (Temple)) | " | B. | " | Jishoji (Temple) | Ichonoe-Township, Ninoe-gun |
| Fujishima no Fuji (Wistaria in Fujishima) | " | B | " | Kotoriya Village | Kotoriya Village, Ninoe-gun |
| Meiji Tenno Shibusami Anzaisho (Emperor Meiji's Place of Sojourn in Shibusami) | H.S. | H.S. | Sept. 1939 | Shibusami Village | Shibusami Village, Iwate-gun |
| Tategasaki Kakuiwa Ganmyaku (Tategasaki Square Stone Dyke) | N.H.P. | G.M. | " | Suezaki Village | Suezaki Village, Kesen-gun |
| Sakiyama-mura no Shio- fukiana (Blow Hole in Sakiyama Village) | " | " | " | Sakiyama Village | Sakiyama Village, Shimotajii-gun |
| Sakiyama-mura no Ro- soku-iwa (Candle Stone in Sakiyama Village) | " | " | " | " | " |
| Kuzuneda no Ciwaya (The Great Cave of Kuzuneda) | " | " | Feb. 1943 | Not given | Nishiyama Village, Iwate-gun |
| Sangojima (Coral Island) | S.S. | S.S. | Aug. 1943 | " | Ofunato Township, Kesen-gun |
| Yaibashiri Yoganryu (Yaibashiri Lava Flow) | N.H.P. | G.M. | Nov. 1944 | " | Tagashira Village, Iwate-gun |
| Takada Matsubara (Takada Pine Grove) | S.S. | S.S. | Nov. 1940 | Takada Township, Kesen Town- ship | Takada Township, Kesen Township, Kesen-gun |
| Aneobi, Kotoriya, Ne- zori no Kikaboku Chitai (Petrified Wood Zone of Aneobi, Kotoriya and Nezori) | N.H.P. | G.M. | Feb. 1941 | Dept. of Home Affairs | Aneobi Village, Otoya Village, Namiuchi Village, Ninoe-gun |
| Geyu Onsen no Sekkai- ka (Calcareous Sinter in Geyu-spa) | " | " | " | Dept. of Agriculture | Iwasaki Village, Naka-gun |
| Namiuchi-toge no Ko- saso (Crossing Stratum of Namiuchi Ridge) | " | " | Aug. 1941 | Namiuchi Village | Namiuchi Village, Ninoe-gun |
| Ogami-iwa oyobi Mega- mi-iwa (God and Goddess Rock) | S.S. | S.S. | " | Ishikirijo Village | Ishikirijo Village, Ninoe-gun |
| Matsukawa Moriaoga- eru Hanshokuchi (Matsukawa, Habitat of Tree-frog) | N.H.P. | Z. | Oct. 1941 | Matsuo Village | Matsuo Village, Iwate-gun |

AR-231-CR-E-1

| NAME | CLASSIFICATION | REASON FOR DESIG. | DATE OF DESIG. | ADMINISTRATOR | LOCATION |
|---|----------------|-------------------|----------------|---------------------------------------|---|
| Otomo Hakucho Torai-ichi (Otomo, Swan Habitat) | N.H.P. | Z. | Dec. 1941 | Dept. of Home Affairs | Otomo Village, Kesen-gun |
| <u>MIYAGI</u> | | | | | |
| Kyu Yokendo (Old Yokendo House) | H.S. | H.S. | Mar. 1922 | Miyagi Prefecture | Sagiatedai-dori, Sendai City |
| Mutsu Kokubunji-ato (Ruins of Mutsu Kokubunji (Temple)) | " | " | Oct. 1922 | Sendai City | Kinoshita Township, Sendai City |
| Tagajo-shi, fu Tagaji-ato (Ruins of Taga Castle and Tagaji (Temple)) | " | " | " | Tagajo Village | Tagajo Village, |
| Matsushima (Pine Islands) | S.S. | S.S. | Mar. 1923 | Miyagi Prefecture Gov. of Agriculture | Miyagi-gun, Momou-gun |
| Kyujo Senryoku-gan (Ball-shaped Diorite Rock Formation) | N.H.P. | G.M. | " | Shirakawa Village, Otakasawa Village | Shirakawa Village, Otakasawa Village, Katta-gun |
| Ryugaoka (Sakura) (Ryugaoka (Cherry Blossoms)) | S.S. | S.S. | Dec. 1924 | Miyagi Prefecture, Dept. of War | Ryugaoka Township, Sendai City |
| Kuchiku no Kosonju (Ginko Tree in Kuchiku) | N.H.P. | B. | Oct. 1926 | Sendai City | Kuchiku Haramachi, Sendai City |
| Naruko Kyo (Naruko Valley) | S.S. | S.S. | Oct. 1932 | Naruko Township, Dept. of Agriculture | Naruko Township, Tamatsukuri-gun |
| Kyu Yubikan oyobi Teien (Former Yubi Mansion and Garden) | H.S. S.S. | H.S. S.S. | Feb. 1933 | Private Owner | Iwaideyama Township Tamatsukuri-gun |
| Yutorimura Tetsugyo Seisokuchō (Yutori Swamp. Habitat of Tetsugyo (Name of Fish, Iron Fish)) | N.H.P. | Z. | Apr. 1933 | Dept. of Agriculture | Miyazaki Village, Onoda Village, Kami-gun |
| Onikabe-mura Megama oyobi Ogama Kanketsu Onsen (Onikobe Village Megama & Ogama Intermittent Hot Spring) | " | M.G. | " | " | Onikabe Village, Tamatsukuri-gun |
| Meiji Tenno Matsushima Anzaisho (Emperor Meiji's Place of Sojourn in Matsushima) | H.S. | H.S. | Nov. 1933 | Zuiganji (Temple) | Matsushima Township Miyagi-gun |
| Meiji Tenno Matsushima Goshokueijo (Emperor Meiji's Resting Place in Matsushima) | H.S. | " | " | Miyagi Prefecture | " |

AR-231-CR-E-1

| NAME | CLASSI- FICATION | REASON FOR DESIG. | DATE OF DESIG. | ADMINIS- TRATOR | LOCATION |
|--|---------------------|-------------------------|----------------------|--|-------------------------------------|
| Rikuzen Enoshima Umi- neko Hanshokuchi (Rikuzen Enoshima Larus Crassivostives Vieilla (Black-tailed Gull) Nesting Area) | N.H.P. | Z. | June 1934 | Onnagawa Township | Onnagawa Township, Ojika-gun |
| Oharamura no Zaimokuiwa (Wood-like Rock in Ohara Village) | " | G.M. | May 1934 | Ohara Village | Ohara Village, Katta-gun |
| Anedaki (Ane Water Fall) | " | " | Aug. 1934 | Dept. of Agriculture | Akiho Village, Natori-gun |
| Meiji Tenno Furukawa Anzaisho (Emperor Meiji's Place of Sojourn in Furukawa) | H.S. | H.S. | Nov. 1934 | Furukawa Village, | Furukawa Village, Shida-gun |
| Meiji Tenno Arikabe Goshokeijo (Emperor Meiji's Resting Place in Arikabe) | " | " | " | Private Owner | Ogino Village, Kurihara-gun |
| Meiji Tenno Saikawa Goshokeijo (Emperor Meiji's Resting Place in Saikawa) | " | " | " | Saikawa Village | Saikawa Village, Katta-gun |
| Yokoyama-mura Ugui Sei- sokuchi (Yokoyama Village, Dace (Freshwater Fish) Habitat) | " | " | Aug. 1935 | Daitokuji (Temple) | Yokoyama Village, Motoyoshi-gun |
| Meiji Tenno Toyama Goshokeijo (Emperor Meiji's Resting Place in Toyama) | " | " | Nov. 1935 | Daigyoji (Temple) | Matsushima Township, Miyagi-gun |
| Meiji Tenno Masuda Goshokeijo (Emperor Meiji's Resting Place in Masuda) | " | " | " | Masuda Town- ship | Masuda Township, Natori-gun |
| Meiji Tenno Iwanuma Anzaisho (Emperor Meiji's Place of Sojourn in Iwanuma) | " | " | July 1936 | Takekoma Shrine | Iwanuma Township, Natori-gun |
| Meiji Tenno Tsukidate Anzaisho (Emperor Meiji's Place of Sojourn in Tsukidate) | " | " | Aug. 1938 | Private Owner | Tsakidate Township, Kurihara-gun |
| Sawabe Genjibotaru Haseichi (Firefly Luciola Crucata Habi- tat in Sawabe) | N.H.P. | Z. | Feb. 1940 | Sawabe Village | Sawabe Village, Kurihara-gun |
| Shiogama Jinja no Shio- gamzakura (Shiogama Cherry Blossoms in Shiogama Shrine) | " | B. | " | Shibahiko Shrine, (Shiogama Shrine) | Shiogama Township, Natori-gun |
| Banji (Noted Mountain, Banji) | S.S. | S.S. | June 1944 | Not given | Akiu Village, Natori-gun |

AR-231-CR-E-1

| NAME | CLASSIFICATION | REASON FOR DESIG. | DATE OF DESIG. | ADMINISTRATOR | LOCATION |
|--|----------------|-------------------|----------------|-------------------------|---|
| Akiu Otaki (Akiu Great Falls) | S.S. | S.S. | Mar. 1942 | Akiu Village | Akiu Village, Natori-gun |
| Hayashi Shihei Haka (Tomb of Shihei Hayashi) | H.S. | H.S. | July 1942 | Sendai City | Isedoshita, Sendai City |
| Ohara no Saikachi (Honey Locust Tree in Ohara) | N.H.P. | B. | " | Ohara Village | Ohara Village, Katta-gun |
| Ohara no Kantomayumi (Evergreen Shrubs (Evo- nymus Sieboldianus) of Ohara) | " | B. | " | " | " |
| Chosen Ume (Korean Plum Tree) | " | B. | Sept. 1942 | Dept. of Justice | Gyojinzuka, Sendai City |
| Yokoguranoki Hokugen Qhitai (Northern Limit Zone of the Yokogura Tree) | " | B. | Oct. 1942 | Not given | Ohara Village, Katta-gun |
| Ohara no Hidarimaki Kaya (Left-twisted Torreya Tree of Ohara) | " | B. | " | " | " |
| Ohara no Kotsubugaya (Small Torreya Tree of Ohara) | " | B. | Feb. 1943 | " | " |
| Shomeiji no Hinoki (Japanese Cypress at Shomeiji (Temple)) | " | B. | Aug. 1943 | " | Watari Township, Watari-gun |
| Meiji Tenno Ichikawa Goshokeijo (Emperor Meiji's Resting Place in Ichikawa) | H.S. | H.S. | June 1944 | " | Tagajo Village, Miyagi-gun |
| <u>AKITA</u> | | | | | |
| Hokuto-seki (Hokuto- lite (Radium Ore) Stone) | N.H.P. | G.M. | Oct. 1922 | Dept. of Agriculture | Tazawa Village, Senhoku-gun |
| Funsen-to (Fountain Tower) | " | " | Dec. 1924 | Kosaka Town- ship | Kosaka Township, Kazuno-gun |
| Jijyo Keiseki oyobi Funsento (Fish-roe shaped Rock and Fountain Tower) | " | " | " | Dept. of Agriculture | Akinomiya Village, Ogachi-gun |
| Akita Komagatake Kozan Shokubutsu-tai (Akita Komagatake, Alpine Plant Zone) | " | B. | Feb. 1926 | Ihonai Village | Ihonai Village, Senhoku-gun |
| Nagabashiri Kazaana Kozan Shokubutsu Gunraku (Stand of Alpine Plants in Nagabashiri Cave) | " | B. | " | Yatate Village | Yatate Village, Kitaakita-gun |
| Hotta Saku-ato (Ruins of Fort Hotta) | H.S. | H.S. | Mar. 1928 | Takanashi Village | Takanashi Village, Sonya Village, Senhoku-gun |

AR-231-CR-E-1

| NAME | CLASSIFICATION | REASON FOR DESIGN. | DATE OF DESIGN. | ADMINISTRATOR | LOCATION |
|--|----------------|--------------------|-----------------|--|-------------------------------------|
| Jindai Fuji (Ancient Wistaria) | N.H.P. | B. | Oct. 1928 | Yawata Shrine | Noshiroko Township, Yamamoto-gun |
| Naso no Hakubakukoku (White Water Fall Valley at Naso) | S.S. | S.S. | Mar. 1932 | Kanigo Village | Kanigo Village, Yuri-gun |
| Meiji Tenno Takanosu Anzaisho (Emperor Meiji's Place of Sojourn in Takanosu) | H.S. | H.S. | Nov. 1933 | Takanosu Township | Takanosu Township, Kitaakita-gun |
| Meiji Tenno Miyukijo Innai Miyuki-ko (Mine in Innai Visited by Emperor Meiji) | " | " | " | Furukawa Com- pany, For- estry Depart- ment | Innai Township, Ogachi-gun |
| Meiji Tenno Innai Ono- dachi-jo (Emperor Meiji's Field Headquarters in Innai) | " | " | " | " | " |
| Zarigani Seisokuchi (Crawfish Habitat) | N.H.P. | Z. | Feb. 1934 | Odate Township | Odate Township, Kitaakita-gun |
| Kisagata (Remains of Inlet) | " | M.G. | " | Kisagata Township | Kisagata Township, Yuri-gun |
| Hirata Atsutane Haka (Tomb of Atsutane Hirata) | H.S. | H.S. | May 1934 | Akita City | Tegata, Akita City |
| Meiji Tenno Jinguji Anzaisho (Emperor Meiji's Place of Sojourn in Jinguji) | " | " | Nov. 1934 | Jinguji Township | Jinguji Township, Senhoku-gun |
| Meiji Tenno Yatate An- zaisho (Emperor Meiji's Place of Sojourn in Yatate) | " | " | " | Yatate Township | Yatate Township, Kitaakita-gun |
| Meiji Tenno Rokugo Goshokeijo (Emperor Meiji's Resting Place in Rokugo) | " | " | " | Rokugo Town- ship | Rokugo Township, Senhoku-gun |
| Meiji Tenno Kanazawa Goshokeijo (Emperor Meiji's Resting Place in Kanazawa) | " | " | " | Kanazawa Township | Kanazawa Township, Senhoku-gun |
| Meiji Tenno Okubo Go- shokeijo (Emperor Meiji's Resting Place in Okubo) | " | " | July 1936 | Okubo Town- ship, Enfu- kuji (Temple) | Okubo Township, Minamiakita-gun |
| Shibayachi Shitsugen Shokubutsu Gunraku (Swamp Plants in Shiba Valley) | N.H.P. | Z. | Sept. 1937 | Shakanai Village | Shakanai Village, Kitaakita-gun |
| Chikasinomori Gan- myaku (Chikasinomori Stone Dike) | " | G.M. | Aug. 1938 | Iwamisannai Village | Iwamisannai Village, Kawabe-gun |
| Akita Joshi (Ruins of Akita Castle) | H.S. | H.S. | Sept. 1939 | Teranai Village | Teranai Village, Minamiakita-gun |

AR-231-CR-E-1

| NAME | CLASSIFICATION | REASON FOR DESIG. | DATE OF DESIG. | ADMINISTRATOR | LOCATION |
|--|----------------|-------------------|----------------|------------------------|--|
| <u>YAMAGATA</u> | | | | | |
| Azumane no Okayaki (Giant Zelkova Tree in Azumane) | N.H.P. | B. | Oct. 1926 | Azumane Township | Azumane Township, Kitamurayama-gun |
| Isazawa no Kubozakura (Kubo Cherry Tree in Isazawa) | " | B. | Dec. 1924 | Isazawa Village | Isazawa Village, Higashiokitama-gun |
| Onuma no Ukishima (Floating Island in Onuma) | S.S. | S.S. | Oct. 1925 | | Otani Village, Nishimurayama-gun |
| Kumano-jinja no Osugi (Giant Japanese Cedar at Kumano Shrine) | N.H.P. | B. | Apr. 1927 | Kamigo Village | Kamigo Village, Nishitagawa-gun |
| Yamadera (Mountain Temple) | S.S. H.S. | S.S. H.S. | Mar. 1932 | Yamagata Prefecture | Yamadera Village, Higashimurayama-gun |
| Shirowa-saku-ato (Ruins of Shirowa Fort) | H.S. | H.S. | Apr. 1932 | Hondate Village | Hondate Village, Ueda Village, Akami-gun |
| Meiji Tenno Tsuruoka Anzaisho (Emperor Meiji's Place of Sojourn in Tsuruoka) | " | " | Nov. 1933 | Tsuruoka City | Baba Township, Tsuruoka City |
| Meiji Tenno Kiyokawa Anzaisho (Emperor Meiji's Place of Sojourn in Kiyokawa) | " | " | Nov. 1933 | Kiyokawa Village | Kiyokawa Village, Higashitagawa-gun |
| Meiji Tenno Takahatake Anzaisho (Emperor Meiji's Place of Sojourn in Takahatake) | " | " | Nov. 1934 | Takahatake Township | Takahatake Townshi, Higashiokitama-gun |
| Meiji Tenno Kamiyama Goshokeijo (Emperor Meiji's Resting Place in Kamiyama) | " | " | " | Kamiyama Village | Kamiyama Village, Minamimurayama-gun |
| Meiji Tenno Urushiyama Goshokeijo (Emperor Meiji's Resting Place in Urushiyama) | " | " | " | Private Owner | Dewa Village, Higashimurayama-gun |
| Uesugi Chiken Keishi Kogen-shi (Remains of Place where Uesugi Wel- comed his old Master) | " | " | June 1935 | Haguro Shrine | Yamakami Village, Minamiokitama-gun |
| Meiji Tenno Kamidai Goshokeijo (Emperor Meiji's Resting Place in Kamidai) | " | " | Nov. 1935 | Kanayama Village | Kanayama Village, Mogami-gun |
| Meiji Tenno Yokoyama Go- shokeijo (Emperor Meiji's Resting Place in Yokoyama) | " | " | " | Yokoyama Village | Yokoyama Village, Higashitagawa-gun |
| Meiji Tenno Tateoka Higa- shizawa Gyokojo (Emperor Meiji's Visiting Place in Tateoka Higashizawa) | " | " | " | Tateoka Village | Tateoka Village, Kitamurayama-gun |
| Meiji Tenno Mawatate Goshokeijo (Emperor Meiji's Resting Place in Mawatate) | " | " | July 1936 | Yamato Village | Yamato Village, Higashitagawa-gun |

AR-231-CR-E-1

| NAME | CLASSIFICATION | REASON FOR DESIGN. | DATE OF DESIGN. | ADMINISTRATOR | LOCATION |
|---|----------------|--------------------|-----------------|---|---|
| Meiji Tenno Tendo Anzai-sho (Emperor Meiji's Place of Sojourn in Tendo) | H.S. | H.S. | Nov. 1936 | Tendo Village | Tendo Village, Higashimurayama-gun |
| Meiji Tenno Kameoka Goshokeijo (Emperor Meiji's Resting Place in Kameoka) | " | " | " | Kameoka Village | Kameoka Village, Higashiokitama-gun |
| Meiji Tenno Kawai Goshokeijo (Emperor Meiji's Resting Place in Kawai) | " | " | Dec. 1927 | Kamigo Village | Kamigo Village, Higashiokitama-gun |
| Tobishima Umineko Han-shokuchi (Black-tailed Gull Nesting Area in Tobishima) | N.H.P. | Z. | Dec. 1928 | Tobishima Village | Tobishima Village, Akami-gun |
| Kinpo-zan (Mt. Kinpo) | S.S. | S.S. | Apr. 1941 | Kogane Village, Yudagawa Village | Kogane Village, Higashitagawa-gun, Yudagawa Village, Nishitagawa-gun |
| <u>FUKUSHIMA</u> | | | | | |
| Miharudaki-zakura (Miharudaki Cherry Tree) | N.H.P. | B. | Oct. 1922 | | Nakago Village, Tamura-gun |
| Kinoezuka Kofun (Kinoezuka Old Mound) | H.S. | H.S. | Mar. 1923 | Natsui Village | Natsui Village, Isiki-gun |
| Azumayama Yaehakusan Shakunage Ciseichi (Mt. Azuma, Yaehakusan Alpine Rose Habitat) | N.H.P. | B. | " | Niwasaka and 8 other villages | Niwasaka Village, Shinobuo-gun |
| Minamiko Koen (Minamiko Park) | H.S. S.S. | H.S. S.S. | Dec. 1924 | Shirakawa Township | Shirakawa Township, Nishishirakawa-gun |
| Akai Yachi Numano Shokubutsu Gunraku (Numano, Stand of Plants in Akai Valley) | N.H.P. | B. | Mar. 1928 | Dept. of Agriculture | Minato Village, Kitaaizu-gun |
| Shinchi Kaizuka, fu Tenme-jinja-ate (Shinchi Shell Mound and Ruins of Tenme Shrine) | H.S. | H.S. | Feb. 1930 | Shinchi Village | Shinchi Village, Soma-gun |
| Yakushido Sekibutsu fu Amidado Sekibutsu (Stone Buddha of Yakushido of Amidado) | " | " | July 1930 | Fukaura Village | Fukaura Village, Soma-gun |
| Kannondo Sekibutsu (Kannon-do Stone Buddha) | " | " | July 1930 | Fukaura Village | " |
| Izumine (Uzu Peak) | " | " | July 1931 | Koshioe Village, Tanidagawa Village, Futase Village | Koshioe Village, Ishikawa-gun; Tanidagawa Village, Futase Village, Tamura-gun |
| Aizu Matsudairashi Teien (Garden of Aizu Matsudaira Family) | S.S. | S.S. | Oct. 1932 | Private Owner | Kachiyuki Township, Wakamatsu City |

AR-231-CH-E-1

| NAME | CLASSIFICATION | REASON FOR DESIGN. | DATE OF DESIGN. | ADMINISTRATOR | LOCATION |
|--|----------------|--------------------|-----------------|---|--|
| Sukagawa no Botan-en (Peony Garden in Sukagawa) | S.S. | S.S. | Oct. 1932 | Sukagawa Township | Sukagawa Township, Iwase-gun |
| Meiji Tenno Kuwano Anzai- sho (Emperor Meiji's Place of Sojourn in Kuwano) | H.S. | H.S. | Nov. 1933 | Koriyama City | Kuwano, Koriyama City |
| Arai no Oyamamomiji (Giant Wild Maple in Arai) | N.H.P. | B. | June 1934 | Private Owner | Nakazuma Village Tamura-gun |
| Senzaki Yokoana (Senzaki Cavern) | H.S. | H.S. | May 1934 | Kawasaki Village | Kawasaki Village, Nishishirakawa-gun |
| Ryosen (Mt. Ryosen) | " S.S. | " S.S. | " | Ishido Village, Ryosen Village, Dept. of Agriculture | Ishido Village, Ryosen Village, Date-gun |
| Kaisei-zan (Sakura) (Kaisei Hill (Cherry Blossom) | S.S. N.H.P. | S.S. B. | " | Kaiseizan Hosho-kai (Society) | Kaiseizan, Koriyama City |
| Daizenji no Fuji (Wistaria of Daizenji Temple) | N.H.P. | B. | Aug. 1934 | Inari Shrine | Moriyama Township, Tamura-gun |
| Meiji Tenno Miyuki-jo Sukagawa Kyu Sanba Gaisha (Former Horse Breeding Farm Visited by Emperor Meiji in Sukagawa) | H.S. | H.S. | Nov. 1934 | Sukagawa Township | Sukagawa Township, Iwase-gun |
| Meiji Tenno Okuradan- nohara Goshokeijo oyobi Onodachijo (Emperor Meiji's Resting Place and Field Headquarters in Okuradan- nohara) | " | " | " | Private Owner | Otsuki Township, Asaka-gun |
| Meiji Tenno Sasagawa Goshokeijo (Emperor Meiji's Resting Place in Sasagawa) | " | " | " | " | Nagamori Village, Azuchi-gun |
| Meiji Tenno Sasaishi Go- shokeijo (Emperor Meiji's Resting Place in Sasaishi) | " | " | " | Kagamiishi Village | Kagamiishi Village, Iwase-gun |
| Meiji Tenno Kuraishi Go- shokeijo (Emperor Meiji's Resting Place in Kurai City) | " | " | " | " | " |
| Meiji Tenno Shirakawa Anzaisho (Emperor Meiji's Place of Sojourn in Shirakawa) | " | " | " | Private Owner | Shirakawa Township, Nishishirakawa-gun |
| Wakamatsu Joshi (Ruins of Wakamatsu Castle) | H.S. | H.S. | Dec. 1934 | Wakamatsu City | Tsuruga-jo, Wakamatsu City |
| Nyusui Shonyudo (Nyusui Stalacite Cava) | N.H.P. | G.M. | " | Dept. of Agriculture | Takina Township Tamura-gun |
| Shimotorito Kuyo Sekito (Shimotorite Stone Tower Erected for the Repose of a Person's Soul) | H.S. | H.S. | June 1935 | Torikawa Village | Torikawa Village, Shinobuo-gun |

AR-231-CR-E-1

| NAME | CLASSIFICATION | REASON FOR DESIGN. | DATE OF DESIGN. | ADMINISTRATOR | LOCATION |
|--|----------------|--------------------|-----------------|-------------------------------|---|
| Ishimoda Kyo Sekito (Ishimoda Stone Tower Erected for the Repose of a Person's Soul) | H.S. | H.S. | June 1935 | Fujita Township | Fujita Township Date-gun |
| Sugama Tofukuji Shari Sekito (Sugama Stone Tower Erected to Preserve Buddha's Ashes) | " | " | " | Tofukuji (Temple) | Sugama Village, Ishikawa-gun |
| Meiji Tenno Motomiya Anzaisho (Emperor Meiji's Place of Sojourn in Motomiya) | " | " | Nov. 1935 | Private Owner | Motomiya Township, Adachi-gun |
| Meiji Tenno Kuori Goshokaijo (Emperor Meiji's Resting Place in Kuori) | " | " | " | Munoji (Temple) | Kuori Township, Date-gun |
| Meiji Tenno Sasau Goshokaijo (Emperor Meiji's Resting Place in Sasau) | " | " | " | Osasau Village | Osasau Village, Shinobu-gun |
| Meiji Tenno Otaki Goshokaijo (Emperor Meiji's Resting Place in Otaki) | " | " | " | Nakano Village | Nakano-Village, Shinobu-gun |
| Meiji Tenno Fushimai Onodachijo (Emperor Meiji's Place of Field Headquarters in Fushimai) | " | " | " | Sugizuma Village | Sugizuma Village, Shinobu-gun |
| Meiji Tenno Yokomori Onodachijo (Emperor Meiji's Place of Field Headquarters in Yokomori) | " | " | " Hi | Hiwada Township | Hiwada Township Asaka-gun |
| Kyu Nihonmatsu Hankai Sekimeiho (Maxim Stone Monument of Former Nihonmatsu Clan) | " | " | Dec. 1935 | Nihonmatsu Township | Nihonmatsu Township Adachi-gun |
| Inawashiroko Mizusugi-Goke Gunraku (Lake Inawashiro, Plant Area of Special Moss (Sphagnum)) | N.H.P. | B. | " | Senri Village, Oshima Village | Senri Village, Oshima Village, Yama-gun |
| Meiji Tenno Goko-jo Nihonmatsu Seishi-gaishato (Ruins of Silk-reeling Factory where Emperor Meiji Visited) | H.S. | H.S. | July 1936 | Nihonmatsu Township | Nihonmatsu Township Adachi-gun |
| Sukagawa Ichirizuka (Sukagawa Mile Stone) | H.S. | H.S. | Sept. 1936 | Dept. of Home Affairs | Sukagawa Township, Adachi-gun |
| Baba-zakura (Baba Cherry Tree) | N.H.P. | B. | Dec. 1936 | Tammi Village | Tammi Village, Adachi-gun |
| Mukogaoka Koen no Sakura (Cherry Tree in Mukogaoka Park) | " | B. | " | Tsunetoyo Village | Tsunetoyo Village, Higashishirakawa-gun |
| Okihara no Sakura (Cherry Tree in Okihara) | " | B. | " | Tammi Village | Tammi Village, Adachi-gun |

AR-231-CR-E-1

| NAME | CLASSIFICATION | REASON FOR DESIG. | DATE OF DESIG. | ADMINISTRATOR | LOCATION |
|--|----------------|-------------------|----------------|----------------------|---|
| Nakakamoto no Shidare-momiji (Weeping Maple in Nakakamoto) | N.H.P. | B. | June 1937 | Watanabe Village | Watanabe Village, Ishiki-gun |
| Meiji Tenno Shirakawa Gyokojo (Emperor Meiji's Visiting Place in Shirakawa) | H.S. | H.S. | Dec. 1937 | Shirakawa Township | Shirakawa Township, Nishishirakawa-gun |
| Yoneyamaji Kyojuka (Yoneyamaji (Temple) Mound) | H.S. | " | " | Nishibukuro Township | Nishibukuro Township, Iwase-gun |
| Ayudaki Tosenba-ate (Ruins of Ayudaki Ferry) | " | " | " | Tatsukoyama Village | Tatsukoyama Village, Date-gun |
| Suwa Jinja no Jiji Sugi Baba Sugi (Grandfather Cedar and Grandmother Cedar at Suwa Shrine) | N.H.P. | B. | " | Suwa Shrine | Natsui Village, Tamura-gun |
| Suzuki Shinkyo Haka (Tomb of Shinkyo Suzuki) | H.S. | H.S. | " | Nyoho (Temple) | Donae Township, Koriyama City |
| Nango no Taro Sugi (Taro Cedar in Nango) | N.H.P. | B. | May 1938 | Inari Shrine | Takashiro Village, Higashishirakawa-gun |
| Kashiko-numa Unagi Seisoku-chi (Kashiko Swamp, Eel Habitat) | " | Z. | Sept. 1939 | Toyoma Township | Toyoma Township, Ishiki-gun |
| Yanaizu Umi Seisokuchi (Yanaizu, Dace (Fish) Habitat) | " | Z. | July 1940 | Yanaizu Village | Yanaizu Village, Kawanuma-gun |
| Takase no Taiboku (Keyaki) (Giant Zelkova Tree in Takase) | " | B. | June 1941 | Kozashi Village | Kozashi Village, Kitaaizu-gun |
| Akatsu no Katsura (Japanese Judas Tree in Akatsu) | " | B. | " | Akatsu Village | Akatsu Village, Azuchi-gun |
| Tomita no Keyaki (Zelkova Tree in Tomita) | " | B. | " | Private Owner | Tomita Village, Azuchi-gun |
| Hirabusenuma Moriaogaeru Hanshokuchi (Mori Green Frog Breeding Grounds in Hirabuse Swamp) | " | Z. | Feb. 1941 | Dept. of Agriculture | Futaba-gun |
| Kohata no Osugi (Giant Japanese Cedar in Kohata) | " | B. | Mar. 1941 | Okitsushima Shrine | Kohata Village, Adachi-gun |
| Hariu no Matsu (Pine Tree in Hariu) | " | B. | Apr. 1941 | Choenji (Temple) | Otsuki-gun, Azuchi-gun |
| Miya no Oishi (Great Rock at Miya) | " | G.M. | Oct. 1941 | Inawashiro Township | Inawashiro Township, Yama-gun |
| Sugisawa no Osugi (Giant Japanese Cedar in Sugisawa) | " | B. | Aug. 1943 | Not given | Nidono Village, Adachi-gun |
| Tono Hetsuri (Eroded Area) | N.H.P. | G.M. | " | " | Egawa Village, Minamiaizu-gun |

AR-231-CR-#-1

| NAME | CLASSIFICATION | REASON FOR DESIGN. | DATE OF DESIGN. | ADMINISTRATOR | LOCATION |
|---|----------------|--------------------|-----------------|---|---|
| U Terushima/Seisokuchi (Terushima, Cormorant Nesting Area) | N.H.P. | Z. | Aug. 1943 | Not given | Izumi Village, Ishiki-gun |
| <u>IBARAGI</u> | | | | | |
| Funatsukayama Kofun (Funatsukayama Old Mound) | H.S. | H.S. | Mar. 1921 | Takahama Village | Takahama-Village, Nibaru-gun |
| Yoshida Kofun (Yoshida Old Mound) | " | " | Mar. 1922 | Yoshida Village | Yoshida Village, Higashiibaragi-gun |
| Kyu Kodokan (Former Kodokan (Mansion)) | " | " | " | Ibaragi Prefecture | Kamiichi, Mito City |
| Tokiwa Koen (Tokiwa Park) | S.S. | S.S. | " | " | " |
| Hitachi Kokubunji-ato (Ruins of Hitachi Koku- bunji (Temple)) | H.S. | H.S. | Oct. 1922 | Ishioka Township | Ishioka Township, Nibaru-gun |
| Hitachi Kokubunji-ate (Ruins of Hitachi Koku- bunji (Nunnery)) | " | " | " | " | " |
| Ibukiyama Ibuki Juso (Chinese Juniper Forest in Mt. Ibuki) | N.H.P. | B. | " | Kushigat Village | Kushigata-Village, Taga-gun |
| Sakuragawa (Sakura) (Sakuragawa Cherry Blossoms) | S.S. | S.S. | Dec. 1924 | Higashinaka Village | Higashinaka Village Nishiibaraki-gun |
| Shirahatayama Hachiman- gu no Ohatsuki Ichō (Ohatsuki Ginko Tree at Hachiman Shrine in Shirahatayama) | N.H.P. | B. | Apr. 1929 | Shirahata- yama Hachi- man Shrine | Tokiwa Township, Mito City |
| Odo no Sakura (Cherry Trees in Odo) | N.H.P. | B. | July 1932 | Nagaoka Village | Nagaoka Village, Higashiibaraki-gun |
| Meiji Tenno Mito Anzai- sho (Emperor Meiji's Place of Sojourn in Mito) | H.S. | H.S. | Nov. 1933 | Ibaraki Prefecture | Kitasanno Village, Mito City |
| Yasuragawa no Jijisugi (Jiji (Grandfather) Japanese Cedar in Yasu- ragawa) | N.H.P. | B. | Dec. 1924 | Takahagi Township | Takahagi Township, Taga-gun |
| Meiji Tenno Ushiku An- zaisho (Emperor Meiji's Place of Sojourn in Ushiki) | H.S. | H.S. | Nov. 1933 | Ushiku Village | Ushiku-Village, Inashiki-gun |
| Meiji Tenno Kasama An- zaisho (Emperor Meiji's Place of Sojourn in Kasama) | H.S. | H.S. | " | Kasama Township | Kasama Township, Nishiibaragi-gun |
| Meiji Tenno Yuki Dai- honei (Emperor Meiji's Headquarters in Yuki) | H.S. | H.S. | " | Yuki Township | Yuki Township, Yuki-gun |
| Atagoyama Kofun (Atagoyama Old Mound) | " | " | May 1934 | Mito City | Matsumoto Township, Atago Shrine Mito City |

| NAME | CLASSIFICATION | REASON FOR DESIG. | DATE OF DESIG. | ADMINISTRATOR | LOCATION |
|---|----------------|-------------------|----------------|--|--|
| Seki Joshi (Ruins of Seki Castle) | H.S. | H.S. | May 1935 | Kawachi Village Hachiman Shrine | Kawachi Village, Makabe-gun |
| Taiho Joshi (Ruins of Taiho Castle) | " | " | " | Taiho, Kuroko, Kawachi, Kamizuma Villages Hachiman Shrine | Taiho Village, Kawachi Village, Kuroko Village, Kamizuma Village, Makabe-gun |
| Kataniwa Himeharu-zemi Hasseichi (Kataniwa, a specie of Cicada(Hime- haru-zemi) Habitat) | N.H.P. | Z. | Dec. 1935 | Dept. of Agriculture, Gakuganji (Temple) | Kitayamanouchi Village, Nishiibaraki-gun |
| Meiji Tenno Shimodate Anzaisho (Emperor Meiji's Place of Sojourn in Shimodate) | H.S. | H.S. | Mar. 1936 | Shimodate Township | Shimodate Township, Makabe-gun |
| Meiji Tenno Iwase Na Nakaizumi Anzaisho oyobi Gokohyojo (Emperor Meiji's Place of Sojourn and his Reviewing Spot in Iwase Nakaizumi) | " | " | " | Iwase Town- ship | Iwase Township, Nishiibaraki-gun |
| Meiji Tenno Iwase Hoshi- noriya Onodachijo (Emperor Meiji's Field Headquarters in Iwase Hoshinoriya) | " | " | " | " | " |
| Meiji Tenno Iwama Ono- dachijo (Emperor Meiji's Field Headquarters in Iwama) | " | " | Mar. 1936 | Iwama Township | Iwama Township, Nishiibaragi-gun |
| Oda Joshi (Ruins of Oda Castle) | " | " | June 1936 | Oda Village | Oda Village, Tsukuba-gun |
| Meiji Tenno Oshozuka Onodachijo (Emperor Meiji's Field Headquarters in Oshozuka) | " | " | Nov. 1936 | Ohara Village | Ohara Village Nishiibaragi-gun |
| Meiji Tenno Mekahara Goshokeijo (Emperor Meiji's Resting Place in Mekahara) | " | " | July 1942 | Not given | Nareshiba Village, Inashiki-gun |
| Nibaru Haiji-ate fu Uenohara Gayo-ato (Ruins of Old Temple in Nibaru and Ruins of Tile-kiln) | " | " | " | " | Nibaru Village, Makabe-gun |
| Sakura Azumao Kyutaku (Former House of Azumao Sakura) | " | " | Mar. 1944 | " | Hayashi Village, Nibaru-gun |
| TOCHIGI | | | | | |
| Shimotsuke Yakushiji-ato (Ruins of Shimotsuke Yakushiji (Temple)) | " | " | Mar. 1921 | Yakushiji Village | Yakushiji Village, Kawachi-gun |

AR-231-CR-E-1

| NAME | CLASSIFICATION | REASON FOR DESIG. | DATE OF DESIG. | ADMINISTRATOR | LOCATION |
|--|----------------|-------------------|----------------|----------------------|---|
| Shimotsuke Kokubunji-ato (Ruins of Shimotsuke Kokubunji (Temple)) | H.S. | H.S. | Mar. 1921 | Kokubunji Village | Kokubunji Village Shimotoga-gun |
| Ashikaga Gakko-ato (Ruins of Ashikaga School) | " | " | " | Ashikaga City | Shohei Township, Ashikaga City |
| Koshinso Jiseichi (Swamp Plant, Butterwort (Pinguicula Kamosa) Habitat) | N.H.P. | B. | " | Not given | Shohei Village, Ashikaga City |
| Koganei Ichirizuka (Koganei Milestone) | H.S. | H.S. | Mar. 1922 | Kokubunji Village | Kokubunji Village, Shimotoga-gun |
| Nikko Namikikaido (Nikko Tree-lined Street) | " | " | " | Tochigi Prefecture | Nikko, Inaichi Townships, Kamitoga-gun, Osawa Toyooka Villages, Kawachi-gun |
| Ashikagashi Taku-ato (Ruins of Ashikaga's House) | " | " | " | Ashikaga City | Yatomi Township, Ashikaga City |
| Uzawa Funsento (Uzawa Fountain Tower) | N.H.P. | G.M. | " | Dept. of Agriculture | Kuriyama Village, Enya-gun |
| Oya Sekikatsu Batsu (Stone Buddha in Oya Cave) | H.S. | H.S. | Feb. 1926 | Oyaji (Temple) | Shiroyama Village, Kawachi-gun |
| Sanuki Sekibutsu (Sanuki Stone Buddha) | H.S. | H.S. | " | Kamon-do (Temple) | Funau Village, Enya-gun |
| Biwazuka Kofun (Biwazuka Old Mound) | " | " | " | Kuwa Village | Kuwa Village, Shimotoga-gun |
| Atagozuka Kofun (Atagozuka Old Mound) | " | " | " | Mibu Township | Mibu Township, Shimotoga-gun |
| Kurumazuka Kofun (Kurumazuka Old Mound) | " | " | " | " | " |
| Ushizuka Kofun (Ushizuka Old Mound) | " | " | " | " | " |
| Mibu Ichirizuka (Mibu Milestone) | " | " | Mar. 1928 | " | " |
| Kegon no Taki oyobi Chuzenjiko (Chugugiko) Kohan (Kegon Fall and Shore of Lake Chuzenji) | S.S. | S.S. | Mar. 1931 | Tochigi Prefecture | Nikko Township, Kamitoga-gun |
| Sakuranachi Ginya-ato (Ruins of Sakuranachi Camp) | H.S. | H.S. | Mar. 1932 | Mononobe Village | Mononobe Village, Haga-gun |
| Meiji Tenno Utsunomiya Anzaisho (Emperor Meiji's Place of Sojourn in Utsunomiya) | H.S. | " | Nov. 1933 | Utsunomiya City | Toppo Township, Baba Township, Utsunomiya City |
| Meiji Tenno Nikko Anzaisho (Emperor Meiji's Place of Sojourn in Nikko) | " | " | " | Rinnoji (Temple) | Nikko Township, Kamitoga-gun |

AR-231-CR-E-1

| NAME | CLASSI- FICATION | REASON FOR DESIG. | DATE OF DESIG. | ADMINIS- TRATOR | LOCATION |
|---|---------------------|-------------------------|----------------------|---------------------|---------------------------------|
| Meiji Tenno Oyama An-zaisho (Emperor Meiji's Place of Sojourn in Oyama) | H.S. | H.S. | Nov. 1933 | Oyama Township | Oyama Township, Shimotoga-gun |
| Meiji Tenno Akutsu An-zaisho, Onodachijo oyobi Gokohyojo (Emperor Meiji's Place of Sojourn, Resting Place and Reviewing Spot in Akutsu) | H.S. | " | Nov. 1934 | Akutsu Village | Akutsu Village, Enya-gun |
| Meiji Tenno Takaku Onodachijo (Emperor Meiji's Field Headquarters in Takaku) | " | " | " | Nasu Village | Nasu Village, Nasu-gun |
| Karagosho Yokoana (Karagosho Cave) | " | " | Dec. 1934 | Bato Township | Bato Township, Nasu-gun |
| Meiji Tenno Shichiri Goshokeijo (Emperor Meiji's Resting Place in Shichiri) | " | " | Nov. 1936 | Nikko Township | Nikko Township, Kamitoga-gun |
| Meiji Tenno Umagaeshi Goshokeijo (Emperor Meiji's Resting Place in Umagaeshi) | " | " | " | " | " |
| Meiji Tenno Yamanaka Goshokeijo (Emperor Meiji's Resting Place in Yamanaka) | " | " | Nov. 1936 | Ashino Township | Ashino Township, Nasu-gun |
| Meiji Tenno Hikidahara Goshokeijo (Emperor Meiji's Resting Place in Hikidahara) | " | " | " | Kamiogawa Township | Kamiogawa Township, Nasu-gun |
| Meiji Tenno Meotoiwa Onodachijo (Emperor Meiji's Field Headquarters in Meotoiwa) | " | " | " | Ashino Township | Ashino Township, Nasu-gun |
| Meiji Tenno Washinosu Onodachijo (Emperor Meiji's Field Headquarters in Washinosu) | " | " | " | Iwafune Village | Iwafune Village, Shimotoga-gun |
| Utsunomiya no Okayaki (Giant Zelkova Tree in Utsunomiya) | N.H.P. | B. | Dec. 1936 | Utsunomiya City | Asahi Township, Utsunomiya City |
| Kongo-zakura (Kongo Cherry Tree) | " | B. | " | Rinnoji (Temple) | Nikko Township, Kamitoga-gun |
| Saka Sugi (Unusual Twisted Japanese Cedar) | " | B. | Apr. 1937 | Hachimangu (Shrine) | Shiobara Township, Enya-gun |
| Meiji Tenno Mibu An-zaisho, (Emperor Meiji's Place of Sojourn in Mibu) | H.S. | H.S. | July 1937 | Mibu Township | Mibu Township, Shimotoga-gun |
| Meiji Tenno Tochigi An-zaisho (Emperor Meiji's Place of Sojourn in Tochigi) | " | " | Dec. 1937 | Tochigi Prefecture | Irifune Township, Tochigi City |

AR-231-CR-E-1

| NAME | CLASSI- FICATION | REASON FOR DESIG. | DATE OF DESIG. | ADMINIS- TRATOR | LOCATION |
|--|---------------------|-------------------------|----------------------|---|--|
| Izuruhara Bentenike (Benten Pond at Izuruhara) | N.H.P. | G.M. | Dec. 1938 | Akami Village | Akami Village, Aso-gun |
| Meiji Tenno Kogon no Taki Gokaurau Onodachijo (Emperor Meiji's Resting Place where he viewed the Kogon Fall) | H.S. | H.S. | Sept. 1939 | Futarayama (Shrine) | Nikko Township, Kamitoga-gun |
| Meiji Tenno Nakajaya Onodachijo (Emperor Meiji's Field Headquarters in Nakajaya) | " | " | Sept. 1939 | Futarayama Shrine | Nikko Township, Kamitoga-gun |
| Meiji Tenno Otabara Go- shokaijo (Emperor Meiji's Resting Place in Otabara) | " | " | " | Otabara Township | Otabara Township, Nasu-gun |
| Nagusamura no Kyoseki- gun (Group of large Rocks at Nagusa Village) | N.H.P. | G.M. | " | Nagusa Vill... Village, Itsukushima Shrine | Nagusa Village Ashikaga-gun |
| Meiji Tenno Sakurano Anzaisho (Emperor Meiji's Place of Sojourn in Sakurano) | H.S. | H.S. | June 1944 | Not given | Ujii Township, Enya-gun |
| Meiji Tenno Tomonuma Goshokaijo (Emperor Meiji's Resting Place in Tomonuma) | " | " | Mar. 1944 | " | Nonoto Village, Shimotoga-gun |
| <u>GUNMA</u> | | | | | |
| Tataranuma Mujinano Sanchi (Tatara Swamp, Habitat of Aquatic Plant, (Aldrovanda Vesiculosa) Sundew Family) | N.H.P. | B. | July 1918 | " | " |
| Tako-hi (Tako Monument) | H.S. | H.S. | " | Yoshii Township | Yoshii Township Tano-gun |
| Yamano Kami Hi Oyobi Kofun (Yamanokami Monu- ment and Old Mound) | " | " | " | Yawata Village | Yawata Village, Tano-gun |
| Kanaizawa-hi (Kanaizawa Monument) | " | " | " | " | " |
| Myogisan (Mt. Myogi) | S.S. | S.S. | Mar. 1923 | Dept. of Agriculture Gunma Prefecture | Myogi Township, Kosaka Village, Kanra-gun; Usui Township, Usui-gun |
| Kozuke Kokubunji-ato (Ruins of Kozuke Koku- bunji (Temple)) | H.S. | H.S. | Oct. 1926 | Kokufu Village, Motosoja Village | Kokufu Village, Motosoja Village, Gunma-gun |
| Asamayama Kofun (Mt. Asama Old Mound) | " | " | Apr. 1927 | Kuragano Township | Kuragano Township Gunma-gun |
| Otsurumaki Kofun (Otsurumaki Old Mound) | " | " | " | " | " |

AR-231-CR-E-1

| NAME | CLASSIFICATION | REASON FOR DESIG. | DATE OF DESIG. | ADMINISTRATOR | LOCATION |
|--|----------------|-------------------|----------------|---------------------|---|
| Nyotaizan Kofun (Nyotaizan Old Mound) | H.S. | H.S. | Apr. 1927 | Ota Township | Ota Township |
| Maefutago Kofun (Maefutago Old Mound) | " | " | " | Arato Village | Arato Village, Seta-gun |
| Nakafutago Kofun (Nakafutago Old Mound) | " | " | " | " | " |
| Ushirofutago Kofun nara- bini Sho Kofun (Ushiro- futago Old Mound and Small Mound) | " | " | " | " | " |
| Futagoyama Kofun (Futagoyama Old Mound) | " | " | " | Soja Town- ship | Soja Township, Gunma-gun |
| Takizawa Sekkijidai Isseki (Remains of Stone Age in Takizawa) | " | " | " | Yokono Village | Yokono-Village, Seta-gun |
| Futagoyama Kofun (Futagoyama Old Mound) | " | " | June 1927 | Maebashi City | Tenkawa Township, Maebashi City |
| Nanayoyama Kofun (Nanayoyama Old Mound) | " | " | " | Midori Village | Midori Village, Tan o-gun |
| Sanno-to-ato (Ruins of Sanno Tower) | " | " | Feb. 1928 | Soja Township | Soja Township, Gunma-gun |
| Takayama Hikokuro Taku- ato fu Ihatsu-zuka (Former House of Hikokuro Takayama and Mound Covering Hair of Dead) | " | " | Nov. 1931 | Ota Township | Ota Township, Nittagun |
| Takasaki Koen no Shiro- mokuren (White Magnolia in Takasaki Park) | N.H.P. | B. | Apr. 1932 | Takasaki City | Miyamoto Township, Takasaki City |
| Annaka Haraichi no Suginaniki (Roadside Japanese Cedars in Annaka Haraichi) | " | B. | Apr. 1933 | Gunma Prefecture | Annaka Township, Haraichi Township Usui-gun |
| Haramachi no Okayaki (Giant Zelkova Tree at Hara Township) | " | B. | " | Nara Township | Hara Township, Azuma-gun |
| Yokomuro no Okaya (Giant Torreya Tree in Yokomuro) | " | B. | " | Fujimi Village | Fujimi Village, Seta-gun |
| Myogijinja no Osugi (Giant Japanese Cedar at Myogi Shrine) | " | B. | " | Myogi Shrine | Myogi Township, Kitakanra-gun |
| Harunajinja no Yatate- sugi (Yatate Japanese Cedar at Haruna Shrine) | " | B. | " | Haruna Shrine | Murota Township, Gunma-gun |
| Meiji Tenno Maebashi Anzaisho (Emperor Meiji's Place of Sojourn in Mae- bashi) | H.S. | H.S. | Nov. 1933 | Maebashi City | Yanagi Township, Maebashi City |

AR-231-CR-E-1

| NAME | CLASSIFICATION | REASON FOR DESIGN. | DATE OF DESIGN. | ADMINISTRATOR | LOCATION |
|---|----------------|--------------------|-----------------|-------------------------------------|--|
| Meiji Tenno Shinmachi Anzaisho (Emperor Meiji's Place of Sojourn in Shinmachi) | H.S. | H.S. | Nov. 1933 | Shin Township | Shin Township, Tano-gun |
| Ikushima Jinja Keidai (Nitta Yoshisada Kyohei Densetsuchi) (Legendary Location where Yoshisada Nitta Raised an Army at Ikushima Shrine) | " | " | Mar. 1934 | Ikushima Shrine Ikushima Village | Ikushima Village, Nitta-gun |
| Meiji Tenno Shibukawa Anzaisho (Emperor Meiji's Place of Sojourn in Shibukawa) | " | " | Nov. 1934 | Shibukawa Township | Shibukawa Township, Gunma-gun |
| Meiji Tenno Goryo Goshokeijo (Emperor Meiji's Resting Place in Goryo) | " | " | " | Usui Township | Usui Township, Usui-gun |
| Meiji Tenno Haraichi Goshokeijo (Emperor Meiji's Resting Place in Haraichi) | " | " | " | Haraichi Township | Haraichi Township, Usui-gun |
| Kanayama Joshi (Ruins of Kanayama Castle) | " | " | Dec. 1934 | Ota Township, Nitta Shrine | Ota Township, Nitta-gun |
| Tsutsujigaoka (Tsutsuji) (Azalea on Tsutsuji Hill) | S.S. | S.S. | " | Tatebayashi Township | Akabane Village, Ora-gun |
| Maebashi Joshi no Edayori Matsu (Edayori Pine Tree in Ruins of Maebashi Castle) | N.H.P. | B. | " | Gunma Prefecture | Magariwa Township, Maebashi City |
| Kawarayu Ganyaku (Kawarayu Stone Dike, Garyu Stone, and Shoryu Stone) | " | G.M. | " | Naganohara Township | Naganohara Township, Azuma-gun |
| Azumakyo (Azuma Valley) | S.S. | S.S. | Dec. 1935 | Dept. of Agriculture | Iwashima Village, Naganohara Township, Azuma-gun |
| Fukiwari-kei narabini Fukiwari-daki (Fukiwari Valley and Fukiwari Water Fall) | N.H.P. S.S. | G.M. S.S. | Dec. 1936 | Azuma Village | Azuma Village, Tone-gun |
| Sanbagawa (Sakura) (Cherry Tree at Sanbagawa) | S.S. N.H.P. | S.S. B. | Apr. 1937 | Sanbagawa Village | Sanbagawa Village, Tano-gun |
| Kezujino Kimmokusei (Gold Fragrant-olive Tree in Kezo-ji (Temple)) | N.H.P. | B. | June 1937 | Kezo-ji (Temple) | Isezaki City |
| Eimeiji no Kimmokusei (Gold Fragrant-olive at Eimei-ji (Temple)) | N.H.P. | B. | " | Eimei-ji (Temple) | Nakano Village, Ora-gun |

AR-231-CR-E-1

| NAME | CLASSIFICATION | REASON FOR DESIG. | DATE OF DESIG. | ADMINISTRATOR | LOCATION |
|--|----------------|-------------------|----------------|-----------------------|---|
| Kozukemura Kikkoseki Sanchi (Kozuke Village, Place of Production of Lozenge Pattern Stone) | N.H.P. | G.M. | Aug. 1938 | Kozuke Village | Kozuke Village, Tano-gun |
| Ikinu Ana (Ikinu Hole) | " | " | " | " | " |
| Iwagami no Tobi-ishi (Tobi Stone in Iwagami) | " | " | " | Maebashi City | Iwagami Township, Maebashi City |
| Asamayama Yogan Jukei (Tree-shaped Lava on Mt. Asama) | " | " | Aug. 1940 | Tsumagoi Village | Tsumagoi Village, Azuma-gun |
| Takei Haiji To-ato (Ruins of Tower in Takei Temple) | H.S. | H.S. | June 1941 | Nizato Village | Nizato Village, Seta-gun |
| Tenjinyama Kofun (Mt. Tenjin Old Mound) | " | " | " | Ota Township | Ota Township, Nitta-gun |
| Meiji Tenno Matsuida Anzaisho (Emperor Meiji's Place of Sojourn in Matsuida) | " | " | Aug. 1941 | Gunma Prefecture | Matsuida Township, Usui-gun |
| Meiji Tenno Takasaki Anzaisho (Emperor Meiji's Place of Sojourn in Takasaki) | " | " | Nov. 1934 | Takasaki City | Yoriai Township, Takasaki City |
| Hotozan Kofun (Hotozan Old Mound) | H.S. | H.S. | Nov. 1944 | Not given | Soja Township, Gunma-gun |
| Hongo Haniwa Yoshi (Remains of Oven for Clay Images in Hongo) | H.S. | H.S. | " | " | Mikuri Village, Tano-gun |
| Minagami Sekki jidai Jukyo-ato (Remains of Stone-age Houses in Minagami) | H.S. | H.S. | Nov. 1944 | " | Minagami Village, Tone-gun |
| <u>SAITAMA</u> | | | | | |
| Togo-mura Sakuraso Jiseichi (Wild Primrose Area in Togo Village) | N.H.P. | B. | July 1920 | Togo Village | Togo Village, Kita-adachi-gun |
| Ishido Gamazakura (Ishidogama Cherry Tree) | N.H.P. | G. | Oct. 1922 | Saitama Prefecture | Ishido Village, Kita-adachi-gun |
| Yoshimi Hyakkotsu (Caves at Yoshimi) | H.S. | H.S. | Mar. 1923 | Nishi Yoshimi Village | Nishi Yoshimi Village, Hiki-gun |
| Nagatoro (Nagatoro Scenic Spot) | S.S. | S.S. | Dec. 1924 | Nogami Township | Nogami Township, Shiratori Village, Kunigami Village, Hnano Village, Chichibu-gun |
| Yukimatsu-mura Mujinamo Jiseichi (Habitat of Aquatic Plant (Aldrovanda Vesiculosa) Butterwort) | N.H.P. | B. | Feb. 1926 | Yukimatsu Village | Yukimatsu Village, Kita-katsushika-gun |

AR-231-CR-E-1

| NAME | CLASSIFICATION | REASON FOR DESIG. | DATE OF DESIG. | ADMINISTRATOR | LOCATION |
|--|----------------|-------------------|----------------|------------------------|--|
| Kumagaya-zutsumi (Sakura) (Cherry Tree on Kumagaya River Bank) | S.S. | S.S. | Aug. 1927 | Kumagaya City | Kumagaya City |
| Ushijima no Fuji (Wistaria in Ushijima) | N.H.P. | B. | June 1928 | Yukimatsu Village | Yukimatsu Village, Kita-katsushika-gun |
| Minamigawara Seki Toba (Stone Dagoba in Minamigawara) | H.S. | H.S. | Feb. 1928 | Minamigawara Village | Minamigawara Village, Kitatama-gun |
| Nogami Shimogo Seki Toba (Stone Dagoba in Nogami Shimogo) | H.S. | H.S. | Feb. 1927 | Higuchi Village | Higuchi Village, Chichibu-gun |
| Yoshimi Hyaketsu Hikari-goke (Luminous Moss (Schistostega Osmundacea Schimp) in Yoshimi Caves) | N.H.P. | B. | Nov. 1927 | Nishi Yoshimi Village | Nishi Yoshimi Village, Hiki-gun |
| Komi Shinkanji Kofun (Komi Shinkanji (Temple) Old Mound) | H.S. | H.S. | Mar. 1931 | Shinkanji (Temple) | Araki Village, Kita-saitama-gun |
| Mizudono Gayo-ato (Ruins of Tile-kiln in Mizudono) | " | " | Nov. 1931 | Higashi-Kodama Village | Higashi-kodama Village, Kodama-gun |
| Hachigata Joshi (Ruins of Hachigata Castle) | H.S. | H.S. | Apr. 1932 | Hachigata Village | Hachigata Village, Osato-gun |
| Yono no Okaya (Giant Torreya Tree at Yono) | N.H.P. | B. | July 1932 | Yono Township | Yono Township, Kita-adashi-gun |
| Mokkoji no Oyamamomiji (Giant Maple at Mokkoji Temple) | " | B. | " | Mokuko-ji (Temple) | Totsuka Village, Kita-adachi-gun |
| Meiji Tenno Urawa Anzaisho (Emperor Meiji's Place of Sojourn in Urawa) | H.S. | N.S. | Nov. 1933 | Saitama Prefecture | Urawa City |
| Meiji Tenno Soka Anzaisho (Emperor Meiji's Place of Sojourn in Soka) | H.S. | H.S. | " | Soka Township | Soka Township, Kita-adachi-gun |
| Meiji Tenno Okegawa Anzaisho (Emperor Meiji's Place of Sojourn in Okegawa) | H.S. | H.S. | " | Okegawa Township | Okegawa Township, Kita-adachi-gun |
| Mamiya-mura Sakuraso Jiseichi (Wild Primrose Habitat in Mamiya Village) | N.H.P. | B. | May 1934 | Mamiya Village | Mamiya Village, Kita-adachi-gun |
| Meiji Tenno Yukide Anzaisho (Emperor Meiji's Place of Sojourn in Yukide) | H.S. | H.S. | Nov. 1935 | Yukide Village | Yukide Village, Kita-katsushika-gun |
| Saitama-mura Kofun Gun (Group of Old Mounds in Saitama Village) | H.S. | H.S. | Aug. 1936 | Saitama Village | Saitama Village, Kita-saitama-gun |
| Noda-mura Sagi Hansho-kuchi (Habitat of Heron in Noda Village) | N.H.P. | Z. | Dec. 1936 | Noda Village | Noda Village, Kita-adachi-gun |

AR-231-CR-E-1

| NAME | CLASSIFICATION | REASON FOR DESIG. | DATE OF DESIG. | ADMINISTRATOR | LOCATION |
|---|----------------|-------------------|----------------|--|-------------------------------------|
| Meiji Tenno Osawa Go-shokaijo (Emperor Meiji's Resting Place in Osawa) | H.S. | H.S. | Aug. 1940 | Osawa Village | Osawa Village, Minami-Saitama-gun |
| Mitake no Kagamiwa (Mirror Rock on Mt. Mitake) | N.H.P. | G.M. | " | Wakaizumi Village | Wakaizumi Village, Kodama-gun |
| Meiji Tenno Okabe Go-shokaijo (Emperor Meiji's Resting Place in Okabe) | H.S. | H.S. | Feb. 1941 | Gensho-in (Temple) | Okabe Village, Osato-gun |
| Meiji Tenno Gongendo-zutsumi Onodachijo (Emperor Meiji's Field Headquarters in Gongendo River Bank) | H.S. | H.S. | Nov. 1941 | Dept. of Home Affairs | Yukide Village, Kita-katsushika-gun |
| Hanawa Hokiichi Kyutaku (Former House of Hokiichi Hanawa) | H.S. | H.S. | Nov. 1944 | Not given | Kanaya Village, Kodama-gun |
| <u>CHIBA</u> | | | | | |
| Futodomura Kaibin Shokubutsu Gunrakuchi (Habitat of Unusual Seaside Plants) | N.H.P. | B. | July 1920 | Futodo Village | Futodo Village, Chosei-gun |
| Nando-nachi Shokubutsu Sanchi (Carnivorous plant Habitat) | N.H.P. | B. | " | Nando Township | |
| Tainoura Tai-Seishokuchi (Tainoura, Seabream Habitat) | N.H.P. | Z. | Mar. 1922 | Kominato Township | Kominato-Township, Awa-gun |
| Kiyozumi no Osugi (Giant Japanese Cedar at Kiyozumi) | N.H.P. | B. | Dec. 1924 | Seichoji (Temple) | Amatsu Township, Awa-gun |
| Fuma no Okusu (Giant Camphor Tree at Fuma) | N.H.P. | B. | Oct. 1926 | Fuma Township | Fuma Township, Katori-gun |
| Kanzaki no Okusu (Giant Camphor Tree at Kanzaki) | N.H.P. | B. | " | Kanzaki Township | Kanzaki Township, Katori-gun |
| Takeoka-mura Hiharimo Haseichi (Chromulid Rosanoffi Butschli) Luminous Duckweed Growing Place at Takeoka Village) | N.H.P. | B. | Nov. 1928 | Takeoka Village | Takeoka Village, Kinitsu-gun |
| Benten-yama Kofun (Mt. Benten Old Mound) | H.S. | H.S. | Dec. 1929 | Onuki Township | Onuki Township, Kinitsu-gun |
| Kazusa Kokubunji To-ato (Ruins of Tower of Kazusa at Kokubunji Temple) | H.S. | H.S. | " | Ichihara Village | Ichihara Village, Ichihara-gun |
| Yoshibumi-mura Kaizuka Shell Mound in Yoshibumi Village | H.S. | H.S. | Feb. 1930 | Yoshibumi Village Shell Mound Historic Site Preserving Society | Yoshibumi Village, Katori-gun |

AR-231-CR-E-1

| NAME | CLASSIFICATION | REASON FOR DESIG. | DATE OF DESIG. | TRATOR | LOCATION |
|---|----------------|-------------------|----------------|----------------------------------|---|
| Ino Chukai Kyutaku (Former House of Chukai Ino) | H.S. | H.S. | Apr. 1930 | Private Owner | Sawara Township, Katori-gun |
| Senbon Kosonju (Senbon Ginko-Tree) | N.H.P. | B. | Feb. 1931 | Katsushika Hachiman Shrine | Yamata Township, Higashi-katsushika- gun |
| Ryukakuji Keidai no To-ato (Ruins of Tower at Ryukakuji (Temple)) | H.S. | H.S. | Apr. 1933 | Ryukakuji (Temple) | Ajiki Township, Inba-gun |
| Meiji Tenno Kawakami Deguchi Anzaisho (Emperor Meiji's Place of Sojourn in Kawakami Deguchi) | H.S. | H.S. | Nov. 1934 | Ichikawa City | Ichikawa Township, Ichikawa City |
| Meiji Tenno Narita An- zaisho (Emperor Meiji's Place of Sojourn in Narita) | H.S. | H.S. | Nov. 1933 | Shinshoji (Temple) | Narita Township, Inba-gun |
| Meiji Tenno Narashino Gyokojo (Emperor Meiji's Visiting Place in Nara- shino) | H.S. | H.S. | " | Dept. of War | Ninomiya Township, Chiba-gun |
| Jurokujima Notaruebi Hasseichi (Luminous Lobster Habitat in Juroku Island) | N.H.P. | Z. | May 1934 | Sawara Township | Sawara Township, Katori-gun |
| Meiji Tenno Ichikawa Dairokuten Anzaisho (Dairokuten, Emperor Meiji's Place of Sojourn in Ichikawa) | H.S. | H.S. | Nov. 1934 | Ichikawa City | Ichikawa Township, Ichikawa City |
| Meiji Tenno Tannodai Anodachijo (Emperor Meiji's Field Headquarters in Tannodai) | H.S. | H.S. | Mar. 1935 | Yachimata Township | Yachimata Township, Inba-gun |
| Nijuseiki Nashi Genju (Original 20th Century Type Pear Tree) | N.H.P. | B. | Dec. 1935 | Matsudo Township | Matsudo Township, Higashi-katsushika- gun |
| Meiji Tenno Nakano An- zaisho (Emperor Meiji's Place of Sojourn in Nakano) | H.S. | H.S. | July 1936 | Shirai Village | Shirai Village, Chiba-gun |
| Meiji Tenno Kawai Go- shokaijo (Emperor Meiji's Resting Place in Kawai) | H.S. | H.S. | " | Shirai Village | Shirai Village Chiba-gun |
| Mukoyama Fujizakura Jurin (Mukoyama Cherry (Prunus Incisa Thunb) Forest) | N.H.P. | B. | Sept. 1936 | Tenjinyama Village | Tenjinyama-Village Kimitsu-gun |
| Meiji Tenno Usui An- zaisho (Emperor Meiji's Place of Sojourn in Usui) | H.S. | H.S. | Dec. 1937 | Private Owner | Usui Township, Inba-gun |
| Jofukuji no Rakanmaki (Rakan-Chinese Black Pine at Jofukuji (Temple)) | N.H.P. | B. | " | Jofukuji (Temple) | Seki Village, Chosei-gun |

AR-231-CR-E-1

| NAME | CLASSIFICATION | REASON FOR DESIG. | DATE OF DESIG. | ADMINISTRATOR | LOCATION |
|--|----------------|-------------------|----------------|-------------------|---|
| Meiji Tenno Kogane Go-shokeijo (Emperor Meiji's Resting Place in Kogane) | H.S. | H.S. | June 1941 | Kogane Township | Kogane Township Higashi-katsushika-gun |
| Meiji Tenno Kashiwa Go-shokeijo (Emperor Meiji's Resting Place in Kashiwa) | H.S. | H.S. | " | Kashiwa Township | Kashiwa Township, Higashi-katsushika-gun |
| Iwaya Kofun (Iwaya Old Mound) | H.S. | H.S. | " | | Ajiki Township, Inba-gun |
| Tsurueda Himaharu-zemi Hassaichi (Habitat of Himaharu Cicada in Tsurueda) | N.H.P. | B. | Dec. 1941 | | Matsueda Village, Shosei-gun |
| Meiji Tenno Matsudo Anzaisho (Emperor Meiji's place of sojourn in Matsudo) | H.S. | H.S. | July 1942 | Matsudo Township | Matsudo Township, Higashi-katsushika-gun |
| <u>TOKYO</u> | | | | | |
| Otsuka Sanju Bosho (Tomb of Sanju Otsuka) | H.S. | H.S. | Mar. 1921 | Tokyo City | Otsuka-sakashita, machi, Koishikawa-k |
| Yushima Seido (Yushima Temple of Confucius) | H.S. | H.S. | Mar. 1922 | Min. of Education | Yushima 2-chome, Hongo-ku |
| Asano Naganori no Haka oyobi Ako Gishi no Haka (Tomb of Naganori Asano and Tombs of Ako-gishi) | H.S. | H.S. | " | Tokyo City | Kuruma-machi, Shiba-ku |
| Nishigahara Ichirizuka (Nishigahara Mile Stone) | H.S. | H.S. | " | " | Nishigahara-machi Takinogawa-ku |
| Shimura Ichirizuka (Shimura Mile Stone) | H.S. | H.S. | " | " | Shimura-machi, Itabashi-ku |
| Musashi Kokubunji-ato (Ruins of Musashi Kokubunji (Temple)) | H.S. | H.S. | Nov. 1922 | Kokubunji Village | Kokubunji Village, Kitatama-gun |
| Koishikawa Korakuen (Koishikawa Korakuen Garden) | H.S. S.S. | H.S. S.S. | Mar. 1923 | Tokyo City | Koishikawa-machi, Koishikawa-ku |
| Koganei (Sakura) (Cherry Tree at Koganei) | S.S. | S.S. | Dec. 1924 | " | Kodaira Village, Musashino Township, Kitatama-gun |
| Arakawa Zutsumi (Sakura) (Cherry Trees on Arakawa River Bank) | S.S. | S.S. | " | " | Adachi-ku |
| Babadaimon no Keyaki Namiki (Roadside Zelkova Tree at Babadaimon) | N.H.P. | Z. | " | Okunitama Shrine | Fuchu Township, Kitatama-gun |
| Kogazaka Sekkijidai Iseki (Stone Age Remains in Kogazaka) | H.S. | H.S. | Feb. 1926 | Minami Village | Minami Village, Minami-tama-gun |
| Shinagawa Daiba (Shinagawa Battery) | H.S. | H.S. | Oct. 1926 | Tokyo City | Shiba-ku |

AR-231-CR-E-1

| NAME | CLASSIFICATION | REASON FOR DESIGN. | DATE OF DESIGN. | TRATOR | LOCATION |
|--|----------------|--------------------|-----------------|-------------------|--|
| Hayashi-shi Bochi (Graveyard of the Hayashi Family) | H.S. | H.S. | Oct. 1926 | Tokyo City | Ichigaya Yama-bushi-machi, Ushigome-ku |
| Takuan Haka (Tomb of Takuan) | H.S. | H.S. | " | " | Kitashinagawa, Shinagawa-ku |
| Kano Mabuchi Haka (Tomb of Mabuchi, Kano) | H.S. | H.S. | " | " | Kitashinagawa, Shinagawa-ku |
| Eishoin no Shii (Pasania Tree in Eishoin Temple) | N.H.P. | B. | " | " | Kanagome, Horai-machi, Hongo-ku |
| Zenpukuji no Kosonju (Ginko Tree at Zenpukuji Temple) | N.H.P. | B. | Oct. 1926 | " | Yamamoto-machi, Azabu-ku |
| Matsudaira Sadanobu Haka (Tomb of Sadanobu Matsudaira) | H.S. | H.S. | June 1928 | " | Shirakawa-machi, Fukagawa-ku |
| Kobotoke Seki-ato (Ruins of Kobotoke Barrier Gate) | H.S. | H.S. | " | Asakawa Township | Asakawa Township, Minami-tama-gun |
| Funada Sekijidai Iseki (Stone Age Remains in Funada) | H.S. | H.S. | " | Yokoyama Village | Yokoyama Village, Minami-tama-gun |
| Kikkozan Kofun (Kikkozan Old Mound) | H.S. | H.S. | Feb. 1928 | Tokyo City | Denenchofu, Omori-ku |
| Takinawa Okido-ate (Ruins of Barrier Gate in Takinawa) | H.S. | H.S. | " | " | Kuruma-machi, Shiba-ku |
| Ontake no Zindaikeyaki (Old Zelkova Tree in Ontake) | N.H.P. | B. | " | Mita Village | Mita Village, Nishi-tama-gun |
| Tokiwabashi-mon-ato (Ruins of Tokiwabashi Arch) | H.S. | H.S. | Mar. 1928 | Tokyo-to | Ote-machi, Kojimachi-ku, Motoishi-machi, Nihonbashi-ku |
| Asakusa Koen no Kosonju (Ginko Tree in Asakusa Park) | N.H.P. | B. | July 1930 | " | Asakusa Park, Asakusa-ku |
| Kishibojin no Kosonju (Ginko Tree in Kishibojin Shrine) | N.H.P. | B. | " | Homyo-ji (Temple) | Zoshigaya-machi, Toshima-ku |
| Shiba Toshogu no Kosonju (Ginko Tree in Shiba Toshogu Graveyard of Tokugawa Family) | N.H.P. | B. | Aug. 1930 | Toshogu (Temple) | No. 1 Shiba Park, Shiba-ku |
| Koenji no Kosonju (Ginko-tree at Koenji Temple) | N.H.P. | B. | Feb. 1931 | Koenji (Temple) | Hisakata-machi, Koishikawa-ku |
| Enmeiji no Keyaki (Zelkova Tree at Enmeiji Temple) | N.H.P. | B. | " | Enmeiji (Temple) | Shimura-machi Itabashi-ku |

AR-231-CR-E-1

| NAME | CLASSIFICATION | REASON FOR DESIG. | DATE OF DESIG. | ADMINISTRATOR | LOCATION |
|---|----------------|-------------------|----------------|-----------------------------|---|
| Horikiri Kodakaen (Kodaka Garden in Horikiri) | S.S. | S.S. | Feb. 1933 | Tokyo City | Horikiri-machi, Katsushika-ku |
| Mukojima Hyakkaen (Hyakka Garden in Mukojima) | S.S. | S.S. | " | " | Terajima-jachi, Mukojima-ku |
| Nishiakidome Shimizu Sekkijidai Jukyoshigun (Group of Ruins of Stone Age Houses in Nishiakidome Shimizu) | H.S. | H.S. | Apr. 1933 | Nishiakidome Village | Nishiakidome Village, Nishi-tama-gun |
| Kyu Shibariku-ato (Ruins of Former Shiba Detached Palace) | H.S. | H.S. | Nov. 1933 | Tokyo City | Hamazaki-machi, Shiba-ku |
| Meiji Tenno Gyokojo Saigotei (Saigo's House Visited by Emperor Meiji) | H.S. | H.S. | " | " | 8-chome Kaminoguro, Meguro-ku |
| Meiji Tenno Gyokojo Kido Kyutei (Kido's Former House Visited by Emperor Meiji) | H.S. | H.S. | " | " | 1-chome Komagome, Toshima-ku |
| Meiji Tenno Gyokojo Mito Tokugawa Tei Kyushu (Ruins of Former House of Mito Tokugawa Visited by Emperor Meiji) | H.S. | H.S. | " | " | Sumida Park, Honjo-ku |
| Meiji Tenno Gyokojo Taioso oyobi Kyushi (Taioso and the Ruins Visited by Emperor Meiji) | H.S. | H.S. | " | Tama Village, Tokyo City | Tama Village, Minami-tama-gun 3-chome, Hashiba, Asakusa-ku |
| Meiji Tenno Gyokojo Kamata Umeyashiki (Kamata Umeyashiki visited by Emperor Meiji) | H.S. | H.S. | " | Tokyo City | Kamata-machi, Kamata-ku |
| Meiji Tenno Fuchu Anzaisho (Emperor Meiji's Place of Sojourn at Fuchu) | H.S. | H.S. | Nov. 1933 | Fuchu Township | Fuchu-Township Kita-tama-gun |
| Meiji Tenno Renkoji Goshokaijo (Emperor Meiji's Resting Place in Renkoji) | H.S. | H.S. | " | Tama Village | Tama Village, Minami-tama-gun |
| Ando Inari-ato no Kosenju (Ginko Tree in Ruins of Ando Inari Shrine) | N.H.P. | B. | June 1934 | Min. of Education | Otsuka-machi, Koishikawa-ku |
| Kamito Iwa (Kamito Rock) | N.H.P. | G.M. | " | Enokibara Township | Enokibara Township, Nishi-tama-gun |
| Meiji Tenno Gyokojo Terajimatei (Terajima's House Visited by Emperor Meiji) | H.S. | H.S. | Nov. 1934 | Tokyo City | Shiroganesaru-machi Shiba-ku |

AR-231-CR-E-1

| NAME | CLASSIFICATION | REASON FOR DESIG. | DATE OF DESIG. | ADMINISTRATOR | LOCATION |
|---|----------------|-------------------|----------------|-------------------|---------------------------------------|
| Meiji Tenno Ogikubo Goshokeijo (Emperor Meiji's Resting Place in Ogikubo) | H.S. | H.S. | Nov. 1934 | Tokyo City | 3-chome Ogikubo, Suginami-ku |
| Meiji Tenno Hino Gosho-keijo oyobi Tatemono (Emperor Meiji's Resting Place and Building in Hino) | H.S. | H.S. | " | Hino Township | Hino Township, Minami-tama-gun |
| Meiji Tenno Kobotoke Goshokeijo oyobi Onodachijo (Emperor Meiji's Resting Place and Field Headquarters in Kobotoke) | H.S. | H.S. | " | Asakawa Township | Asakawa Township, Minami-tama-gun |
| Kaigun Daigoku Seimonmae no Shii (Pasania Tree at the front Main Gate of the Naval College) | N.H.P. | B. | June 1935 | Naval College | Shiroganedai-machi, Shiba-ku |
| Meiji Tenno Gyokojo Tokugawa-tei (Tokugawa's House visited by Emperor Meiji) | H.S. | H.S. | Nov. 1935 | Tokyo City | Sendagaya, Shibuya-ku |
| Sanppojike Shoraku Shokubutsu Gunzoku (Swamp Plants in Sanppoji Pond) | N.H.P. | B. | Dec. 1935 | " | Kamishakujii, Itabashi-ku |
| Shoma no Sakure-kabu (Cherry Tree Stump in Oshima Island) | N.H.P. | B. | Dec. 1935 | " | Izumisaki Village, Oshima (Island) |
| Tokyo Bigutsugakko Monmai no Shii (Pasania Tree at the Gate of Tokyo Fine Arts School) | N.H.P. | B. | " | Min. of Education | Ueno Park, Shitaya-ku |
| Ueno Onshikoen Nihonmatsubara no Shii (Pasania Tree at Nihonmatsubara in Ueno Imperial Gift Park) | N.H.P. | B. | " | Tokyo City | Ueno Park, Shitaya-ku |
| Meiji Tenno Mitake Jinja Goshokeijo-ato (Ruins of Emperor Meiji's Resting Place at Mitake Shrine) | H.S. | H.S. | Apr. 1937 | Mitake Shrine | Mitake-machi, Shibuya-ku |
| Kyu Horaien no Kisonju (Ginko Tree in the Former Horai Garden) | N.H.P. | B. | Sept. 1939 | Tokyo City | Mukoyanagiharai-machi, Asakusa-ku |
| Oji Jinja no Shii (Pasania Tree in Oji Shrine) | N.H.P. | B. | Feb. 1940 | Oji Shrine | Oji-machi, Oji-ku |
| Nerima Hakusan Jinja no Ikejaki (Giant Zelkova Tree at Nerima Hakusan Shrine) | N.H.P. | B. | July 1940 | Hakusan Shrine | Nerima-ninami-machi, Itabashi-ku |
| Rikugien (Rikugi Garden) | S.S. | S.S. | Aug. 1940 | Tokyo City | Komigone Kami-Fujinae-machi, Hongo-ku |

AR-231-CR-E-1

| NAME | CLASSIFICATION | REASON FOR DESIG. | DATE OF DESIG. | ADMINISTRATOR | LOCATION |
|--|----------------|-------------------|----------------|--------------------------------|---|
| Meiji Tenno Nippon Bijutsu Kyokai Gyokojo-ato (Remains of Emperor Meiji's Visiting Place in Japan Fine Arts Association) | H.S. | H.S. | Aug. 1941 | | Ueno Park, Shitaya-ku |
| Gamo Kunpei Haka (Tomb of Kunpei Gamo) | H.S. | H.S. | July 1942 | Tokyo City | Yanakasaka-machi, Shitaya-ku |
| Yukigami Jinja no Shidare Akashide (Weeping Tree (Carpinus laxiflora) in Yukigami Shrine) | N.H.P. | B. | " | Yukigami Shrine | Okano Village, Nishi-tama-gun |
| Yanaga Soko Haka (Tomb of Soko Yanaga) | H.S. | H.S. | May 1943 | Not given | Benten-machi, Ushigome-ku |
| Takashima Shuhan Haka (Tomb of Shuhan Takashima) | H.S. | H.S. | " | " | Ushigome Higashikata-machi, Hongo-1 |
| Hiraga Gennai Haka (Tomb of Gennai Hiraga) | H.S. | H.S. | " | " | 3-chome Ishihara-machi, Asakusa-ku |
| Takahashi Shiji Haka (Tomb of Shiji Takahashi) | H.S. | H.S. | " | " | Kitakiyoshima-machi, Asakusa-ku |
| Ino Chuhei Haka (Tomb of Chuhei Ino) | H.S. | H.S. | " | " | " |
| Aoki Konyo Haka (Tomb of Konyo Aoki) | H.S. | H.S. | " | " | 3-chome Shimomeguro, Meguro-ku |
| <u>KANAGAWA</u> | | | | | |
| Sagami Kokubunji-ato (Ruins of Sagami Kokubunji (Temple)) | H.S. | H.S. | Mar. 1921 | Ebina-Township | Ebina-Township, Koza-gun |
| Hakone Seki-ato (Ruins of Hakone Barrier) | H.S. | H.S. | Mar. 1922 | Hakone Township and two others | Hakone Township, Ashigarashimo-gun |
| Shomeiji Naikai fu Kanazawa-shi Haka oyobi Kaizan Shinkai Shonin Ika Sedai-to (Inner Part of Shomeiji, Tomb of Kanazawa Family and burial Towers of Shinkai Shonin, the Founder and his descendants) | H.S. | H.S. | Oct. 1922 | Yokohama City | Kanazajime-machi, Isogo-ku, Yokohama City |
| Miura Anjin Haka (Tomb of Anjin Miura (William Adang)) | H.S. | H.S. | Mar. 1923 | Not given | Herni-machi, Yokosuka-ku |
| Hayakawa-mura no Biranju (Betel-nut Plant Tree in Hayakawa Village) | N.H.P. | B. | Dec. 1924 | Odawara-machi | Odawara City |
| Fujisawa Katagi Onkata Kyoto (Tower Erected for the Repose of the Enemy's Soul in Fujisawa) | H.S. | H.S. | Oct. 1926 | Seijokoji (Temple) | Fujisawa City |

AR-231-Cr-E-1

| NAME | CLASSIFICATION | REASON FOR DESIG. | DATE OF DESIG. | ADMINISTRATOR | LOCATION |
|---|----------------|-------------------|----------------|------------------------------|-----------------------------------|
| Kyu Sagami-gawa Kyo-Kyaku (Old Pier in the Sagami River) | H.S. | H.S. | Oct. 1926 | Chigasaki Township, | Chigasaki Township, Koza-gun |
| Hokkedo-ato (Ruins of Hokkedo (Mansion)) | H.S. | H.S. | Apr. 1927 | Kamakura City | Kamakura City |
| Hino Toshimoto Haka (Tomb of Toshimoto Hino) | H.S. | H.S. | " | Fukagawa Village | Fukagawa Village, Kamakura-gun |
| Reizen Tamesuke Haka (Tomb of Tamesuke Reizen) | H.S. | H.S. | " | Kamakura City | Kamakura City |
| Ninjo Haka (Tomb of Nin Jo) | H.S. | H.S. | " | " | " |
| Hojo Shigetoki Haka (Tomb of Shigetoki Hojo) | H.S. | H.S. | " | " | " |
| Den Uesugi Norikata Haka (Believed to be the tomb of Norikata Uesugi) | H.S. | H.S. | " | " | " |
| Minamoto Yoritomo Haka (Tomb of Yoritomo Minamoto) | H.S. | H.S. | June 1927 | " | " |
| Moriso no Ryuki Kaigan N.H.P. (Elevated Coast in Moriso) | | G.M. | Mar. 1928 | Misaki Township | Misaki Township, Miura-gun |
| Suarashi Sekkijidai Iseki (Stone Age Remains in Suarashi) | H.S. | H.S. | Nov. 1930 | Uchigo Village | Uchigo Village, Tsukui-gun |
| Kawajiri Sekkijidai Iseki (Stone Age Remains in Kawajiri) | H.S. | H.S. | July 1931 | Kawajiri Village | Kawajiri Village, Tsukui-gun |
| Kenchoji Teien (Garden of Kenchoji (Temple)) | H.S. S.S. | H.S. S.S. | July 1932 | Kenchoji (Temple) | Ofuna Township, Kamakura-gun |
| Enkakuji Teien (Garden of Enkakuji (Temple)) | H.S. | H.S. | " | Enkakuji (Temple) | " |
| Meiji Tenno Yokosuka Anzaisho-ato (Ruins of Emperor Meiji's Place of Sojourn in Yokosuka) | H.S. | H.S. | Nov. 1933 | Yokosuka City | Shiodome-machi, Yokosuka City |
| Meiji Tenno Kamakura Onodachijo (Emperor Meiji's former Field Headquarters in Kamakura) | H.S. | H.S. | " | Tsuruoka Hachimangu (Shrine) | Kamakura City |
| Hakone Sengokubara Shitsugenshokubutsu Gunraku (Swamp Plant Area in Hakone Sengokubara) | N.H.P. | B. | June 1934 | Sengokubara Village | Sengokubara Village, Ashigara-gun |
| Inamura-saki (Nitta Yoshisada Toshodensetsuchi) (Inamura Point it is said that Yoshisada Nitta waded from here to Kamakura) | H.S. | H.S. | Mar. 1934 | Kamakura City | Kamakura City |

AR-231-CR-E-1

| NAME | CLASSIFICATION | REASON FOR DESIG. | DATE OF DESIG. | ADMINISTRATOR | LOCATION |
|--|----------------|-------------------|----------------|---------------------|---|
| Hoki Sugi (Broom-shaped Japanese Cedar) | N.H.P. | B. | Mar. 1934 | Miho Village | Miho Village, Ashigarakami-gun |
| Isehara Hachimandai Sekkijidai Jukyo-ato (Ruins of Stone Age Houses in Isehara Hachimandai) | H.S. | H.S. | Dec. 1934 | Isebara Township | Isebara Township, Naka-gun |
| Enoshima (Enoshima) (Island) | S.S. | S.S. | " | Katase Township | Katase Township, Kamakura-gun |
| Wakamiya Oji (Wakamiya Old Street) | H.S. | H.S. | June 1935 | Kamakura City | Kamakura City |
| Meiji Tenno Tsumada Anzaisho (Emperor Meiji's Place of Sojourn in Tsumada) | H.S. | H.S. | Nov. 1935 | Tsumada Village | Tsumada Village, Aiko-gun |
| Totsuka no Ipponmatsu (Solitary Pine Tree at Totsuka) | N.H.P. | B. | Dec. 1937 | Yokohama City | Kanikashio-machi, Totsuka-ku, Yokohama City |
| Odawara Joshi (Ruins of Odawara Castle) | H.S. | H.S. | Aug. 1938 | Odawara City | Odawara City |
| Hokenji no Koya Maki (Koya Chinese Black Pine in Hokenji (Temple)) | N.H.P. | B. | Dec. 1938 | Hokenji (Temple) | Mitsuzawa Nishi-machi, Kanagawa-ku, Yokohama City |
| Joganji no Byakushin (Juniper Tree in Joganji (Temple)) | N.H.P. | B. | Sept. 1939 | Joganji (Temple) | Yugawara Township, Ashigarashimo-gun |
| Yamagami no Juso (Bush in Yamagami) | N.H.P. | B. | " | Yugawara Township | Yugawara Township, Ashigarashimo-gun |
| Motokakone Sekibutsu Gun fu Einiu San-nen Zainei Saikizo Gorinno-to (Group of Stone Buddhas in Motokakone, Stone Pagoda made in 1295 AD) | H.S. | H.S. | Oct. 1941 | Motokakone Village | Motokakone Village, Ashigarashimo-gun |
| Meiji Tenno Seijokoji Anzaisho-ato (Ruins of Emperor Meiji's Place of Sojourn in Seijokoji) | H.S. | H.S. | Nov. 1944 | Not given | Nishitomi, Fujisawa City |
| <u>NIGATA</u> | | | | | |
| Ryogenan no Kei-kaya (Kei-Torreya Tree in Ryogenan (Cloister)) | N.H.P. | B. | Oct. 1922 | Ryogenan (Cloister) | Tagami Village, Minami-Kanbara-gun |
| Toyano Sakadake no Yabu (Bush of Saka-Bamboo in Toyano) | N.H.P. | B. | " | Saiho-ji (Temple) | Toyano Village, Naka-Kanbara-gun |
| Tagami-mura Kei-kaya Giseichi (Wild Kei-Torreya Habitat in Tagami Village) | N.H.P. | B. | " | Tagami Village | Tagami Village, Minami-Kanbara-gun |

AR-231-CR-E-1

| NAME | CLASSIFICATION | REASON FOR DESIG. | DATE OF DESIG. | ADMINISTRATOR | LOCATION |
|--|----------------|-------------------|----------------|--------------------------|---|
| Baigoji no Juzukake-zakura (Rosary Bead Cherry Tree in Baigoji) (Temple) | N.H.P. | B. | Apr. 1927 | Kyogase Village | Kyogase Village, Kita-kanbara-gun |
| Gokurakuji no Nonaka-zakura (Nonaka Cherry Tree at Gokurakuji) (Temple) | N.H.P. | B. | " | Kamijo Village | Kamijo Village, Higashi-kanbara-gun |
| Shogun Sugi (Shogun Japanese Cedar) | N.H.P. | B. | " | Mikawa Village | Mikawa Village, Higashi-kanbara-gun |
| Sasagawa Ryu (Sasagawa River) | N.H.P. | N.H.P. | Sept. 1927 | Niigata Prefecture | Shimokaifu Village, Iwafune-gun |
| Hakogata Hachimangu Shaso (Bush at Hakogata Hachiman Shrine) | N.H.P. | B. | June 1928 | Hakogata Hachiman Shrine | Yawata Village, Iwafune-gun |
| Ogi no Goshozakura (Goshozakura Cherry Tree in Ogi) | N.H.P. | B. | " | Kaichoji (Temple) | Ogi Township, Sado-gun |
| Oyamada Higan-zakura Jurin (Forest of Higan Cherry-tree in Oyamada) | N.H.P. | B. | " | Kato Village | Kato Village, Naka-kanbara-gun |
| Sado Kokubunji-ato (Ruins of Sado Kokubunji) (Temple) | H.S. | H.S. | Dec. 1929 | Mano Village | Mano Village, Sado-gun |
| Sado Bukyojo-ato (Ruins of the Sado Magistrate's Office) | H.S. | H.S. | Dec. 1929 | Aikawa Township | Aikawa Township, Sado-gun |
| Nakamura no Osuzi (Giant Japanese Cedar in Nakamura) | N.H.P. | B. | " | Hakusan Shrine | Hojo Village, Kariha-gun |
| Ugawa Jinja no Okayaki (Giant Zelkova Tree at Ugawa Shrine) | N.H.P. | B. | Feb. 1930 | Ugawa Shrine | Takada Village, Kariha-gun |
| Kaiya no Okatsuki-icho (Okatsuki Ginko Tree at Kaiya) | N.H.P. | B. | " | Kanazuka Village | Kanazuka Village, Kita-kanbara-gun |
| Shobuzuka Kofun (Shobuzuka Old Mound) | H.S. | H.S. | Apr. 1930 | Mineoka Village | Hachioka Village, Nishi-kanbara-gun |
| Meiji Tenno Nizaki Goshokeijo (Emperor Meiji's Resting Place in Nizaki) | H.S. | H.S. | Nov. 1933 | Nigorikawa Village | Nigorikawa Village, Kita-kanbara-gun |
| Tochihira Sakura Jurin (Forest of Cherry trees in Tochihira) | N.H.P. | B. | June 1934 | Min. of Agriculture | Kanzuka Village, Kita-kanbara-gun |
| Sado Kaifu Kaigan (Kaifu Coast at Sado) | S.S. | S.S. | May 1934 | | Aikawa, Takachi Townships; Sotokaifu Uchikaifu Villages, Sado-gun |
| Sado Ogi Kaigan (Ogi Coast at Sado) | N.H.P. | G.M. | " | Ogi Township | Ogi Township, Sado-gun |

AR-231-CR-E-1

| NAME | CLASSIFICATION | REASON FOR DESIG. | DATE OF DESIG. | ADMINISTRATOR | LOCATION |
|--|----------------|-------------------|----------------|---|---|
| Meiji Tenno Niigata Anzaisho-ato oyobi Tate-mono (Ruins of Emperor Meiji's Place of Sojourn and Structure) | H.S. | H.S. | Nov. 1934 | Niigata City (Chotokuji Temple) | Ishizue-machi-dori, Niigata City, Shinbata Township, Kita-kanbara-gun |
| Meiji Tenno Ryusakuba Goshokeijo (Emperor Meiji's Resting Place in Ryusakuba) | H.S. | H.S. | " | Niigata City | Oaza Ryusakuba, Niigata City |
| Meiji Tenno Takada Anzaisho (Emperor Meiji's Place of Sojourn in Takada) | H.S. | H.S. | Mar. 1935 | Takada City | Ote-machi, Takada City |
| Meiji Tenno Arai Anzaisho (Emperor Meiji's Place of Sojourn in Arai) | H.S. | H.S. | " | Shinshu Otani-ha Arai Betsuin (Temple) | Arai-machi, Nakakubiki-gun |
| Meiji Tenno Iwamuro Goshokeijo (Emperor Meiji's Resting Place in Iwamuro) | H.S. | H.S. | " | Iwamuro Village | Iwamuro Village, Nishi-kanbara-gun |
| Kasugayama Joshi (Ruins of Kasugayama Castle) | H.S. | H.S. | Aug. 1935 | Kasugayama Historic Site Preserving Society | Kasuga Village, Nakakubiki-gun |
| Meiji Tenno Sanjo Anzaisho-ato (Ruins of Emperor Meiji's Place of Sojourn in Sanjo) | H.S. | H.S. | July 1936 | Shinshu Otani-ha Sanjo Betsuin (Temple) | Sanjo, Sanjo City |
| Meiji Tenno Mitsuke Anzaisho (Emperor Meiji's Place of Sojourn in Mitsuke) | H.S. | H.S. | Nov. 1936 | Mitsuke Township | Mitsuke Township, Minami-kanbara-gun |
| Meiji Tenno Katamachi Anzaisho (Emperor Meiji's Place of Sojourn in Katamachi) | H.S. | H.S. | " | Katamachi Village | Katamachi Village, Nakakubiki-gun |
| Meiji Tenno Ishiji Anzaisho (Emperor Meiji's Place of Sojourn in Ishiji) | H.S. | H.S. | " | Ishiji Township | Ishiji Township, Kariha-gun |
| Meiji Tenno Shiya Goshokeijo (Emperor Meiji's Resting Place in Shiya) | H.S. | H.S. | " | Takahama Township | Takahama Township, Kariha-gun |
| Meiji Tenno Tagami Goshokeijo (Emperor Meiji's Resting Place in Tagami) | H.S. | H.S. | " | Private Owner and Tagami Village | Tagami Village, Minami-kanbara-gun |
| Meiji Tenno Omote Goshokeijo (Emperor Meiji's Resting Place in Omote) | H.S. | H.S. | " | Chonenji (Temple) | Omote Village, Minami-kanbara-gun |
| Meiji Tenno Wakeda Azumamachi Goshokeijo (Emperor Meiji's Resting Place in Wakeda Azumamachi) | H.S. | H.S. | Nov. 1936 | Private Owner | Wakeda Village, Kita-kanbara-gun |
| Bokane no Osugi (Giant Japanese Cedar in Bokane) | N.H.P. | B. | Dec. 1936 | Anzuka Village | Anzuka Village, Higashikubiki-gun |

AR-231-CR-E-1

| NAME | CLASSIFICATION | REASON FOR DESIGN. | DATE OF DESIGN. | ADMINISTRATOR | LOCATION |
|--|----------------|--------------------|-----------------|-------------------------------------|---------------------------------------|
| Mushikawa no Osugi (Giant Japanese Cedar in Mushikawa) | N.H.P. | B. | Apr. 1937 | Hakusan Shrine | Anzuka Village, Higashikubiki-gun |
| Teikan-en (Teikan Garden) | S.S. | S.S. | June 1937 | Teikan-en Reservation Society | Takayanaki Village Kariha-gun |
| Tashiro no Nanatsugama (Nanatsugamo (Seven Pots) in Tashiro) | S.S. N.H.P. | S.S. G.M. | " | Nakafukami Village | Nakafukami Village, Nakanonura-gun |
| Meiji Tenno Sekigawa An-zaisho-ato (Ruins of Emperor Meiji's Place of Sojourn in Sekigawa) | H.S. | H.S. | July 1937 | Nakayama Village | Nakayama Village, Nakakubiki-gun |
| Meiji Tenno Futamata Goshokeijo-ato (Ruins of Emperor Meiji's Resting Place in Futamata) | H.S. | H.S. | " | " | " |
| Meiji Tenno Nihongi Goshokeijo-ato (Ruins of Emperor Meiji's Resting place in Nihongi) | H.S. | H.S. | " | Private Owner | Nakago Village, Nakakubiki-gun |
| Meiji Tenno Ishizawa Goshokeijo-ato (Ruins of Emperor Meiji's Resting Place in Ishizawa) | H.S. | H.S. | " | Wada Village | Wada Village, Nakakubiki-gun |
| Meiji Tenno Yukinohara Goshokeijo (Emperor Meiji's Resting Place in Yukinohara) | H.S. | H.S. | " | Katamachi Village | Katamachi Village, Nakakubiki-gun |
| Meiji Tenno Kakizaki Anzaisho-ato (Ruins of Emperor Meiji's Place of Sojourn in Kakizaki) | H.S. | H.S. | " | Private Owner | Kakizaki Village, Nakakubiki-gun |
| Meiji Tenno Kamiwa Shin-en Goshokeijo (Emperor Meiji's Resting Place in Kamiwa) | H.S. | H.S. | July 1937 | Yoneyama Village | Yoneyama Village, Nakakubiki-gun |
| Meiji Tenno Omigawa An-zaisho (Emperor Meiji's Place of Sojourn in Omigawa) | H.S. | H.S. | " | " | " |
| Meiji Tenno Higashinowa Onodachijo (Emperor Meiji's Former Field Headquarters in Higashinowa) | H.S. | H.S. | " | Kashiwa- zaki Town- ship | Kuziranami Village, Kariha-gun |
| Meiji Tenno Izumozaki Anzaisho-ato (Ruins of Emperor Meiji's Place of Sojourn in Izumozaki) | H.S. | H.S. | " | Izumozaki Township | Izumozaki Township, Santo-gun |
| Meiji Tenno Teradomari Anzaisho (Emperor Meiji's Place of Sojourn in Tera- domari) | H.S. | H.S. | " | Teradomari Township | Teradomari Township, Mishima-gun |

AR-231-CR-E-1

| NAME | CLASSIFICATION | REASON FOR DESIG. | DATE OF DESIG. | ADMINISTRATOR | LOCATION |
|--|----------------|-------------------|----------------|------------------|------------------------------------|
| Meiji Tenno Fumoto Goshokeijo (Emperor Meiji's Resting Place in Fumoto) | H.S. | H.S. | July 1937 | Private Owner | Yahiko Village, Nishikanbara-gun |
| Meiji Tenno Takenomachi Goshokeijo (Emperor Meiji's Resting Place in Takenomachi) | H.S. | N.S. | " | Mineoka Village | Mineoka Village, Nishikanbara-gun |
| Meiji Tenno Akatsuka Anzaisho (Emperor Meiji's Place of Sojourn in Akatsuka) | H.S. | H.S. | " | Private Owner | Akatsuka Village, Nishikanbara-gun |
| Meiji Tenno Arakawa Goshokeijo (Emperor Meiji's Resting Place in Arakawa) | H.S. | H.S. | " | Matsuura Village | Matsuura Village, Kitakanbara-gun |
| Meiji Tenno Yamazaki Goshokeijo (Emperor Meiji's Resting Place in Yamazaki) | H.S. | H.S. | " | Sasaoka Village | Sasaoka-Village, Kitakanbara-gun |
| Meiji Tenno Mizuhara Anzaisho (Emperor Meiji's Place of Sojourn in Mizuhara) | H.S. | H.S. | " | Mizuhara Village | Mizuhara Village, Kitakanbara-gun |
| Meiji Tenno Nitsu Anzaisho-ato (Ruins of Emperor Meiji's Place of Sojourn in Nitsu) | H.S. | H.S. | July 1937 | Private Owner | Nitsu Township, Nakakanbara-gun |
| Meiji Tenno Miyamoto Anzaisho-ato (Ruins of Emperor Meiji's Place of Sojourn in Miyamoto) | H.S. | H.S. | " | Miyamoto Village | Miyamoto Village, Santo-gun |
| Meiji Tenno Sochi Goshokeijo (Emperor Meiji's Resting Place in Sochi) | H.S. | H.S. | " | Nakadori Village | Nakadori Village, Kariha-gun |
| Meiji Tenno Iwatokeigan Onodachijo (Emperor Meiji's Former Field Headquarters in Iwato Coast) | H.S. | H.S. | " | Kasuga Village | Kasuga Village, Nakakubiki-gun |
| Meiji Tenno Nagahama Goshokeijo-ato (Ruins of Emperor Meiji's Resting Place in Nagahama) | H.S. | H.S. | " | Tanihama Village | Tanihama Village, Nakakeijo-gun |
| Meiji Tenno Chayagahara Goshokeijo-ato (Ruins of Emperor Meiji's Resting Place in Chayagahara) | H.S. | H.S. | " | " | " |
| Meiji Tenno Nadate Anzaisho-ato (Ruins of Emperor Meiji's Place of Sojourn in Nadate) | H.S. | H.S. | " | Nadate Township | Nadate Township, Nishikubiki-gun |
| Meiji Tenno Fujisaki Goshokeijo-ato (Ruins of Emperor Meiji's Resting Place in Fujisaki) | H.S. | H.S. | " | Isobe Village | Isobe Village, Nishikubiki-gun |

AR-231-CR-E-1

| NAME | CLASSIFICATION | REASON FOR DESIG. | DATE OF DESIG. | ADMINISTRATOR | LOCATION |
|--|----------------|-------------------|----------------|----------------------|---|
| Meiji Tenno Onibuse Goshokaijo (Emperor Meiji's Resting Place in Onibuse) | H.S. | H.S. | " | Uramoto Village | Uramoto Village, Nishikubiki-gun |
| Meiji Tenno Kajiyashiki Goshokaijo (Emperor Meiji's Resting Place in Kajiyashiki) | H.S. | H.S. | " | Yamatogawa Village | Yamatogawa Village, Nishikubiki-gun |
| Meiji Tenno Itoigawa Anzaisho-ato (Ruins of Emperor Meiji's Place of Sojourn in Itoigawa) | H.S. | H.S. | " | Itoigawa Township | Itoigawa Township Nishikubiki-gun |
| Meiji Tenno Mizugakubo Onodachi-jo (Emperor Meiji's Former Field Headquarters at Mizugakubo) | H.S. | H.S. | July 1937 | Oni Township | Oni Township, Nishikubiki-gun |
| Meiji Tenno Shirogane Onodachi-jo (Emperor Meiji's Former Field Headquarters at Shirogane) | H.S. | H.S. | " | Utoha Village | Utoha Village, Nishikubiki-gun |
| Meiji Tenno Kashiwazaki Anzaisho (Emperor Meiji's Place of Sojourn in Kashiwazaki) | H.S. | H.S. | Aug. 1937 | Kashiwazaki Township | Kashiwazaki Township, Kariha-gun |
| Nofu Hakusan Jinja Shaso (Bush at Nofu Hakusan Shrine) | N.H.P. | B. | Dec. 1927 | Hakusan Shrine | Nofu Township, Nishikubiki-gun |
| Hiranezaki no Hashoku Oketsu Gun (Group of Holes Eroded by Waves at Hirane Point) | N.H.P. | G.M. | July 1940 | Min. of Home Affairs | Kaneizumi Village, Sado-gun |
| Kiyotsu Kyo (Kiyotsu Valley) | S.S. N.H.P. | S.S. G.M. | Apr. 1941 | Min. of Agriculture | Mitsumata Village, Minaminonuma-gun; Tazawa, Kuramata Villages, Nakano-numa-gun |
| Maruyama no Goka-bai (Goka Plum Tree in Maruyama) | N.H.P. | B. | Aug. 1941 | Maruyama Shrine | Matsugasaki Village, Sado-gun |
| Tsukigata no Ruisan Jashi (Ruisan Pear Tree in Tsukigata) | N.H.P. | B. | Nov. 1941 | Tsukigata Village | Tsukigase Village, Nakakanbara-gun |
| Tenjusha no Osugi (Giant Japanese Cedar at Tenjin Shrine) | N.H.P. | B. | " | Tenjin Shrine | Nakayama Village, Nakakubiki-gun |
| Nofu Himeharuzemi Haseichi (Habitat of Himeharu Cicada in Nofu) | N.H.P. | Z. | Oct. 1942 | Not given | Nofu Township, Nishikubiki-gun |
| Haneyoshi no Okuwa (Giant Mulberry Tree at Haneyoshi) | N.H.P. | B. | " | " | Kamo Village, Sado-gun |
| Murasame Matsu (Murasame Pine Tree) | N.H.P. | B. | Aug. 1943 | " | Ryotsu Township, Sado-gun |

AR-231-CR-E-1

| NAME | CLASSIFICATION | REASON FOR DESIGN. | DATE OF DESIGN. | TRATOR | LOCATION |
|--|----------------|--------------------|-----------------|--------------------|--|
| Meiji Tenno Kamo Anzai-sho-ato (Ruins of Emperor Meiji's Place of Sojourn in Kamo) | H.S. | H.S. | Sept. 1943 | Not given | Kamo Township, Minami-kanbara-gun |
| Meiji Tenno Yamada Goshokeijo-ato (Ruins of Emperor Meiji's Resting Place in Yamada) | H.S. | H.S. | " | " | Teradomari Township, Mishima-gun |
| <u>FOYAMA</u> | | | | | |
| Asahi Kaizuka (Asahi Shell Mound) | H.S. | H.S. | Mar. 1922 | Himi Township | Himi Township, Himi-gun |
| Ozakaido-kutsu Jukyo-ato (Remains of Dwellings in Ozaki Cave) | H.S. | H.S. | Mar. 1922 | Uha Village | Uha Village, Himi-gun |
| Hotaru-ika Gunyuchi Habitat of (Watasenia Scintillans) Luminous Cuttle Fish) | N.H.P. | Z. | " | Toyama Prefecture | Higashi-nizuhashi Townshi, Nakashin-kawa-gun |
| Junichogata Onibasu Haseichi (Junicho-gata (Creek) Giant Lotus Habitat) | N.H.P. | B. | Mar. 1923 | Junicho Village | Junicho Village, Himi-gun |
| Kitahannya no Bishamon Sugi (Bishamon Japanese Cedar in Kitahannya) | N.H.P. | B. | Dec. 1924 | Kitahannya Village | Kitahannya Village, Higashi-tonami-gun |
| Jyonichi-ji no Kosonju (Ginko Tree in Jyonichi-ji (Temple)) | N.H.P. | B. | Oct. 1926 | Himi Township | Himi Township, Himi-gun |
| Wakiya no Tochinoki (Horse-Chestnut in Wakiya) | N.H.P. | B. | Oct. 1926 | Toshiga Village | Toshiga Village, Higashi-tonami-gun |
| Toshiga no Tochinoki (Horse Chestnut Tree in Toshiga) | N.H.P. | B. | " | Toshiga Village | Toshiga Village, Higashi-tonami-gun |
| Oiwa Nissekiji Sekibutsu (Stone Buddha at Nissekiji (Temple in Oiwa)) | H.S. | H.S. | July 1930 | Nissekiji (Temple) | Oishi Village, Nakani-gun |
| Meiji Tenno Sekido Anzaisho (Emperor Meiji's Place of Sojourn in Sekido) | H.S. | H.S. | Nov. 1933 | Sekido Township | Sekido Township, Nishi-tonami-gun |
| Meiji Tenno Uotsu Anzaisho (Emperor Meiji's Place of Sojourn in Uotsu) | H.S. | H.S. | " | Uotsu Township | Uotsu Township, Shimo-nigawa-gun |
| Meiji Tenno Tomari Anzaisho (Emperor Meiji's Place of Sojourn in Tomari) | H.S. | H.S. | Nov. 1933 | Tomari Township | Tomari Township, Shimo-nigawa-gun |
| Meiji Tenno Tatsuno Goshokeijo (Emperor Meiji's Place of Sojourn in Tatsuno) | H.S. | H.S. | Nov. 1934 | Chokyu-ji (Temple) | Tatsuno Village, Nishi-tonami-gun |

AR-231-CR-E-1

| NAME | CLASSI- FICATION | REASON FOR DESIG. | DATE OF DESIG. | ADMINIS- TRATOR | LOCATION |
|---|---------------------|-------------------------|----------------------|--------------------------------------|---|
| Meiji Tenno Nakajaya Goshokeijo (Emperor Meiji's Resting Place in Nakajaya) | H.S. | H.S. | Nov. 1934 | Nishikureha Village | Nishikureha-Village |
| Meiji Tenno Nyuzen Goshokeijo (Emperor Meiji's Resting Place in Iriyoshi) | H.S. | H.S. | " | Private Owner | Nyuzen Township, Shimo-nigawa-gun |
| Sakuradani Kofun (Sakuradani Old Mound) | H.S. | H.S. | Dec. 1934 | Ota Village | Ota Village, Himi-gun |
| Miyasaki-kashima Juso (Bush in Miyazaki Kashima) | N.H.P. | B. | Dec. 1936 | Miyazaki Village | Miyazaki Village, Shimo-nigawa-gun |
| Uotsu Maibotsurin (Buried Forest in Uotsu) | N.H.P. | G.M. | " | Uotsu Township | Uotsu Township, Shimo-nigawa-gun |
| Meiji Tenno Jikoji Goshokeijo (Emperor Meiji's Resting Place in Jikoji (Temple)) | H.S. | H.S. | July 1937 | Daitokuji (Temple) | Heta Village, Shimo-nigawa-gun |
| Meiji Tenno Gankaiji Goshokeijo (Emperor Meiji's Resting Place in Gankaiji (Temple)) | H.S. | H.S. | " | Private Owner | Oita Village, Imizu-gun |
| Meiji Tenno Oiwake Goshokeijo (Emperor Meiji's Resting Place in Oiwake) | H.S. | H.S. | Dec. 1938 | Satsuki-Kazumi Village Private Owner | Satsuki-kazumi Village, Naka-nigawa-gun |
| Meiji Tenno Gofuku Goshokeijo (Emperor Meiji's Resting Place in Gofuku) | H.S. | H.S. | " | Toyama City | Gofuku, Toyama City |
| Meiji Tenno Kutsukake Goshokeijo (Emperor Meiji's Resting Place in Kutsukake) | H.S. | H.S. | Sept. 1939 | Sakurai Township | Sakurai Township, Shimo-nigawa-gun |
| Iikubo no Hyotanishi (Gourd-shaped Rock in Iikubo) | N.H.P. | G.M. | June 1941 | Fuse Village | Fuse Village, Himi-gun |
| Itani no Haisha Kosha Geological Formation (Anticline and Syncline) at Itani) | N.H.P. | G.M. | Oct. 1941 | Hosoiri Village | Hosoiri Village, Nehi-gun |
| Meiji Tenno Mikkaichi Anzaisho-ato (Ruins of Emperor Meiji's Place of Sojourn in Mikkaichi) | H.S. | H.S. | June 1944 | Not given | Sakura Township, Shimo-nigawa-gun |
| Tateyama Yamazaki Kenkoku (Geological Formation (Kar) at Yamazaki on Mt. Tateyama) | N.H.P. | G.M. | " | " | Tateyama Village, Naka-nigawa-gun |
| Yakushidake no Kenkoku (Geological Formation (Kar) at Yakushidake (Mt.)) | N.H.P. | G.M. | " | " | Oyama Village, Kami-nigawa-gun |

AR-231-CR-E-1

| NAME | CLASSIFICATION | REASON FOR DESIGN. | DATE OF DESIGN. | ADMINISTRATOR | LOCATION |
|---|----------------|--------------------|-----------------|---------------------|--|
| <u>ISHIKAWA</u> | | | | | |
| Kenroku-en (Kenroku Garden) | S.S. | S.S. | Mar. 1922 | Ishikawa Prefecture | Shimoishihiki-machi, Newa-ichiban-cho, Kanazawa City |
| Jimyoin Myoren-ike (Myoren Pond at Jimyoin (Temple)) | N.H.P. | B. | Mar. 1923 | Jimyoin (Temple) | Kinoshindo, Rokuban-cho, Kanazawa |
| Sakai no Baba-shii (Baba Pasania Tree in Sakai) | N.H.P. | B. | Oct. 1926 | Yoki Village | Yoki Village, Kashima-gun |
| Shinohara-gura no Konmyo-dake (Konmyo Bamboo at Shinohara Village) | N.H.P. | B. | Apr. 1927 | Shinohara Village | Shinohara Village, Enuma-gun |
| Kenroku-en no Kikuzakura (Kiku Cherry Tree in Kenroku Garden) | N.H.P. | B. | Nov. 1928 | Ishikawa Prefecture | Dewa-machi, Kanazawa City |
| Kashiwano no Osugi (Giant Japanese Cedar in Kashiwano) | N.H.P. | B. | " | Sugawara Shrine | Nishitani Village, Enuma-gun |
| Nayadera (Nakokuji) Kuri Tei-en (Garden of Nakokuji (Temple)) | S.S. | S.S. | Apr. 1929 | Nakokuji (Temple) | Nakoku Village, Enuma-gun |
| Narumikaku Tei-en (Garden of Narumikaku) | S.S. | S.S. | " | Ishikawa Prefecture | Shimoishihiki-machi, Kanazawa City |
| Ho-ozan Yokoana Kofun (Old Mound in Ho-ozan Cave) | H.S. | H.S. | Dec. 1929 | Chokushi Village | Chokushi Village, Enuma-gun |
| Kitsuneyama Kofun (Old Mound in Kitsuneyama) (Mountain) | H.S. | H.S. | Apr. 1932 | " | " |
| Meiji Tenno Kanazawa Anzaisho (Emperor Meiji's Place of Sojourn in Kanazawa) | H.S. | H.S. | Nov. 1933 | Nakaya Store Ltd. | Minami-machi, Kanazawa City |
| Meiji Tenno Komatsu Anzaisho (Emperor Meiji's Place of Sojourn in Komatsu) | H.S. | H.S. | Nov. 1933 | Mokuren-ji (Temple) | Saiku-machi, Komatsu City |
| Meiji Tenno Morimoto Goshokaijo (Emperor Meiji's Resting Place in Morimoto) | H.S. | H.S. | Nov. 1934 | Morimoto Village | Morimoto Village, Kawakita-gun |
| Meiji Tenno Tsukizu Goshokaijo (Emperor Meiji's Resting Place in Tsukizu) | H.S. | H.S. | Nov. 1934 | Kosoji (Temple) | Tsukizu Village, Enuma-gun |
| Nanao Joshi (Ruins of Nanao Castle) | H.S. | H.S. | Dec. 1934 | Nanao City | Kofukoya-machi, Shikitake, Nanao City |
| Obuka Sugi (Obuka Japanese Cedar) | N.H.P. | B. | Aug. 1938 | Yoshinoya Village | Yoshinoya Village, Ishikawa-gun |

AR-231-CR-E-1

| NAME | CLASSIFICATION | REASON FOR DESIG. | DATE OF DESIG. | ADMINISTRATOR | LOCATION |
|---|----------------|-------------------|----------------|---------------------|---|
| Kashima no Mori (Forest at Kashima) | N.H.P. | S. | Aug. 1938 | Shioya Village | Shioya Village, Enuma-gun |
| Suematsu Haiji-ato (Ruins of Suematsu, Former Temple) | H.S. | H.S. | Sept. 1939 | Tomioka Village | Tomioka Village, Ishikawa-gun |
| Meiji Tenno Iburibashi Goshokaijo (Emperor Meiji's Resting Place in Iburibashi) | H.S. | H.S. | July 1940 | Iburibashi Village | Iburibashi Village, Enuma-gun |
| Yamashinano Dai Keiwa So-kaseki Sanchi to Okatsu (Great Bed of Fossil Mulberry Trees in Yamashina and Holes) | N.H.P. | G.M. | June 1941 | Kanazawa City | Yamashina Township, Kanazawa City |
| Sosogi Kaigan (Sosogi Coast) | S.S. | S.S. | Mar. 1942 | Machino Township | Machino Township, Fuzeshi-gun |
| Dogata no Shii no Ki (Pasania Tree at Dogata) | N.H.P. | B. | Aug. 1943 | Not given | Hirosaka-dori, Kanazawa City |
| Shogetsuji no Sakara (Cherry Tree at Shogetsuji (Temple)) | N.H.P. | B. | " | " | 4-chome, nodadera-machi, Kanazawa City |
| Iwanonesha no Okayaki (Giant Zelkova Tree at Iwanone Shrine) | N.H.P. | B. | " | " | Shiramine Village, Nobi-gun |
| Hachiman Jinja no Osugi (Giant Japanese Cedar at Hachiman Shrine) | N.H.P. | B. | " | " | Nishitani Village, Enuma-gun |
| Inunosawa Kommyo-dake (Kommyo Bamboo at Inunosawa) | N.H.P. | B. | " | " | Daiseiji Township, Enuma-gun |
| Shinmyo no Keyaki (Zelkova Tree in Shinmyo) | N.H.P. | B. | " | " | 1-chome Nomachi, Kanazawa City |
| Meiji Tenno Kushijaya Goshokaijo (Emperor Meiji's Resting Place in Kushijaya) | H.S. | H.S. | June 1944 | " | Kushijaya Township, Komatsu City |
| <u>FUKUI</u> | | | | | |
| Tomyoji Nawate Nitta Yoshisada Senbotsu Den- setsuchi (Tomyoji Nawate, place where Yoshisada Nitta Alleged. to have/killed in Battle) been | H.S. | H.S. | Dec. 1924 | Not given | Nishi-fujishima Village, Yoshida- gun |
| Ishidoshiro no Sugi Japanese Cedar Tree in Ishidoshiro) | N.H.P. | B. | " | Ishidoshiro Village | Ishidoshiro Village, Ono-gun |
| Joshin no Sotetsu (Palm Tree (Cycad) in Joshin) | N.H.P. | B. | " | Nishida Village | Nishida Village, Mikata-gun |
| Kihi no Matsubara (Pine Grove in Kihi) | S.S. | S.S. | June 1928 | Min. of Agriculture | Tsuruga City |

AR-231-CR-E-1

| NAME | CLASSIFICATION | REASON FOR DESIG. | DATE OF DESIG. | ADMINISTRATOR | LOCATION |
|--|-----------------|-------------------|----------------|--|--|
| Rokokuji Tei-en (Garden of Rokokuji) (Temple) | S.S. | S.S. | Dec. 1929 | Rokokuji (Temple) | Mikuni Township, Sakai-gun |
| Nishiyama Koshoji-ato (Ruins of Nishiyama Koshoji) (Temple) | H.S. | H.S. | July 1930 | Ichijodani Village | Ichijodani Village, Asuka-gun |
| Ichijodani Asakurashi Yakata-ato fu Nanjoji- ato (Ruins of Mansion of Asakura Family in Ichijo- dani and Ruins of Nanjoji) (Temple) | H.S. | H.S. | " | " | " |
| Maruyama-han Hodai-ato (Ruins of Battery of the Maruyama Clan) | H.S. | H.S. | Aug. 1930 | Oshima Village | Oshima Village, Sakai-gun |
| Kyu Gensei-in Tei-en (Old Garden of Gensei-in) (Private Home) | S.S. | S.S. | Oct. 1930 | Heisenji Village | Heisenji Village, Ono-gun |
| Obama Jinja no Kyuhon Damo (Nine Damo Plants at Obama Shrine) | N.H.P. | B. | Mar. 1931 | Obama Shrine | Obama Township, Oniu-gun |
| Mantokuji no Yamamomi miji (Wild Maple Trees in Mantokuji) (Temple) | N.H.P. | B. | June 1931 | Mantokuji (Temple) | Oniu Village, Oniu-gun |
| Mantokuji Tei-en (Garden of Mantokuji) Temple) | S.S. | S.S. | Mar. 1932 | " | " |
| Seifukuji Shoin Tei-en (Garden of Seifukuji) (Temple) | S.S. | S.S. | Apr. 1932 | Seifukuji (Temple) | Tsuruga-City |
| Takura-mura Itoshi Tei- en (Ito Garden in Takura Village) | S.S. | S.S. | " | Takura Village | Takura Village, Nanjo-gun |
| Awano-mura Shibatashi Tei-en (Shibata Garden in Awano Village) | S.S. | S.S. | " | Private Owner | Awano Village, Tsuruga-gun |
| Meiji Tenno Maruoka Anzaisho (Emperor Meiji's Place of Sojourn in Maruoka) | H.S. | H.S. | Nov. 1933 | Maruoka Township | Maruoka Township, Sakai-gun |
| Meiji Tenno Tsuruga An- zaisho (Emperor Meiji's Place of Sojourn in Tsuruga) | H.S. | H.S. | " | Tsuruga City | Tsuruga City, |
| Wakasa Sodomon (Sodo Gate in Wakasa) | S.S. | S.S. | June 1934 | Uchisotomi Village | Uchisotomi Village, Oniu-gun |
| Kanegasaki Joshin (Ruins of Kanegasaki Castle) | H.S. | H.S. | Mar. 1934 | Tsuruga City | Tsuruga City |
| Somayama Joshi (Ruins of Somayama Castle) | H.S. | H.S. | " | Minamisoma- yama Village, Unoo Village | Minamisoma-yama- yama Village, Unoo Village, Nanjo-gun |

AR-231-CR-E-1

| NAME | CLASSIFICATION | REASON FOR DESIGN. | DATE OF DESIGN. | ADMINISTRATOR | LOCATION |
|---|----------------|--------------------|-----------------|--------------------------|---|
| Hongan Shimizu Itoyo Seisokuchi (Eutliyopteroma Virgatum Houttuya) Fish Habitat in Hongan Shimizu) | N.H.P. | Z. | May 1934 | Ono Village | Ono Village, Ono-gun |
| Meiji Tenno Inajo Anzaisho (Emperor Meiji's Place of Sojourn in Inajo) | H.S. | H.S. | Nov. 1934 | Foundation Inajo Society | Inajo Village Nanjo-gun |
| Meiji Tenno Takefu Anzaisho (Emperor Meiji's Place of Sojourn in Takefu) | H.S. | H.S. | " | Insetsuji (Temple) | Takefu Township, Nanjo-gun |
| Meiji Tenno Wakimoto Goshokeijo (Emperor Meiji's Resting Place in Wakimoto) | H.S. | H.S. | " | Minami-hino-Village | Minami-hino-Village, Nanjo-gun |
| Meiji Tenno Asamizu Goshokeijo (Emperor Meiji's Resting Place in Asamizu) | H.S. | H.S. | " | Asozu Village | Asozu Village, Asuka-gun |
| Takeda Komsai Tono Haka (Tomb of Komsai Takeda) | H.S.; | H.S. | Dec. 1934 | Tsuruga City | Tsuruga City |
| Tojinbo (Sea Coast) | N.H.P. S.S. | G.M. S.S. | June 1935 | Oshima Village | Oshima Village, Sakai-gun |
| Araregai Seisokuchi Unusual Plant Habitat (Nassarius Gemmulatus) | N.H.P. | Z. | " | Fukui Prefecture | Sakaya Village, Ono-gun; Nakafujishima Village, Yoshida-gun |
| Senpukuji no Okeyaki (Giant Zelkova Tree in Senpukuji (Temple)) | N.H.P. | B. | " | Senpuku-ji (Temple) | Kamijo Village, Ono-gun |
| Hakusan Heisenji Joshi (Ruins of Hakusan Heisenji Castle) | H.S. | H.S. | Aug. 1935 | Hakusan Shrine | Heisenji Village, Ono-gun |
| Sugimori Jinja no Ohatsuki-icho (Ohatsuki Ginko Tree in Sugimori Shrine) | N.H.P. | B. | " | Sugimori Shrine | Seigo Village, Oii-gun |
| Nishizuka Kofun (Nishizuka Old Mound) | H.S. | H.S. | Dec. 1935 | Uryu Village | Uryu Village, Oniu-gun |
| Uenotsuka Kofun (Uenotsuka Old Mound) | H.S. | H.S. | " | " | " |
| Nakazuka Kofun (Nakazuka Old Mound) | H.S. | H.S. | " | " | " |
| Kamifunazuka Kofun (Kamifunazuka Old Mound) | H.S. | H.S. | " | Miyake Village | Miyake Village, Toshiki-gun |
| Shimofunazuka Kofun (Shimofunazuka Old Mound) | H.S. | H.S. | " | " | " |
| Meiji Tenno Yunoo Goshokeijo (Emperor Meiji's Resting Place in Yunoo) | H.S. | H.S. | Nov. 1936 | Yunoo Village | Yunoo Village, Nanjo-gun |
| Meiji Tenno Yunoo-toge Goshokeijo-ato oyobi Tate-noho (Ruins of Emperor Meiji's Resting Place in Yunoo Ridge and Structure) | H.S. | H.S. | " | " | " |

AR-231-CR-E-1

| NAME | CLASSIFICATION | REASON FOR DESIG. | DATE OF DESIG. | ADMINISTRATOR | LOCATION |
|--|----------------|-------------------|----------------|-------------------------|--|
| Meiji Tenno Sabaha Goshokeijo (Emperor Meiji's Resting Place in Sabaha) | H.S. | H.S. | Nov. 1936 | Minami-somayama Village | Minami-somayama Village, Nanjo-gun |
| Meiji Tenno Shindo Goshokeijo (Emperor Meiji's Resting Place in Shindo) | H.S. | H.S. | " | Shinpukuji (Temple) | Kaheru Village, Nanjo-gun |
| Meiji Tenno Kinometoge Goshokeijo (Emperor Meiji's Resting Place in Kinometoge (Ridge)) | H.S. | H.S. | " | Togo Village | Togo Village, Tsuruga-gun |
| Meiji Tenno Kashinagari Goshokeijo (Emperor Meiji's Resting Place in Kashinagari) | H.S. | H.S. | " | " | " |
| Meiji Tenno Tone Goshokeijo (Emperor Meiji's Resting Place in Tone) | H.S. | H.S. | " | Private Owner | Arachi Village, Tsuruga-gun |
| Mikata Goko (Five Lakes in Mikata) | S.S. | S.S. | June 1937 | | Hachi, Nishida, Minami Saigo, Kitasaigo Villages, Mikata-gun |
| Meiji Tenno Habara Goshokeijo (Emperor Meiji's Resting Place in Habara) | H.S. | H.S. | Feb. 1940 | Togo Village | Togo Village, Tsuruga-gun |
| Meiji Tenno Kihimatsubara Onodachijo (Emperor Meiji's Field Headquarters in Kihimatsubara) | H.S. | H.S. | July 1940 | Dept. of Agriculture | Tsuruga City |
| <u>YAMANASHI</u> | | | | | |
| Kai Kokubunji-ato (Ruins of Kai Kokubunji) (Temple) | H.S. | H.S. | Oct. 1922 | Ichinomiya Village | Ichinomiya Village, Yatsushiro-gun |
| Yamataka Komiyo-zakura (Old Cherry Tree in Yamataka) | H.S. | H.S. | Oct. 1922 | Takekawa Village | Takekawa Village, Kitakoma-gun |
| Ontake Shosenkyo (Shosen Valley in Mt. Ontake) | N.H.P. | B. | Mar. 1923 | Yamanashi Prefecture | Nishiyamanashi-gun, Nakakoma-gun |
| Hashidate no Osugi (Giant Japanese Cedar at Hashidate) | S.S. | S.S. | Dec. 1924 | Kaina Shrine | Ichinomiya Village, Higashi-yatsushiro-gun |
| Fuji-san Genshirin (Primeval Forest on Mt. Fuji) | N.H.P. | B. | Feb. 1926 | Yamanashi Prefecture | Higashi-yatsushiro-gun, Minamitsuru-gun |
| Yamanokami no Fuji (Wistaria in Yamanokami) | N.H.P. | B. | June 1928 | Yamanokami Shrine | Nishikatsura Village, Minamitsuru-gun |
| Shoji no Osugi (Giant Japanese Cedar in Shoji) | N.H.P. | B. | " | Suwa Shrine | Kanikuishiki Village, Nishiyatsushiro-gun |

AR-231-CR-E-1

| NAME | CLASSIFICATION | REASON FOR DESIGN. | DATE OF DESIGN. | ADMINISTRATOR | LOCATION |
|---|----------------|--------------------|-----------------|----------------------|---|
| Mishima Jinja no Okeyaki N.H.P. (Giant Zelkova Tree at Mishima Shrine) | N.H.P. | B. | June 1928 | Mishima Shrine | Otsuki Township, Kitatsuru-gun |
| Kawaguchi no Ohinoki N.H.P. (Giant Japan Cypress in Kawaguchi) | N.H.P. | B. | Feb. 1928 | Sengen Shrine | Kawaguchi Village, Minamitsuru-gun |
| Tsutsujigahara no Renge N.H.P. Tsutsuji oyobi Fuji-zakura Gunsei (Wild Rhododendron Japonica & Wild Prunus Incisa Habitat in Tsutsujigahara) | N.H.P. | B. | Mar. 1928 | Yamanashi Prefecture | Fukuchi Village, Minamitsuru-gun |
| Sankei-mura no Okeyaki N.H.P. (Giant Zelkova Tree in Sankei Village) | N.H.P. | B. | Nov. 1928 | Sankei Village | Sankei Village, Minamitsuru-gun |
| Jotakuji no Ohatsuki-icho (Ohatsuki Ginko Tree at Jotakuji (Temple)) | N.H.P. | B. | Apr. 1929 | Jotakuji (Temple) | Shinoyama Village, Minamitsuru-gun |
| Funatsu Tainai Jukei N.H.P. (Tree-mould in Funatsu Cave) | N.H.P. | G.M. | Dec. 1929 | Yamanashi Prefecture | Funatsu Township, Minamitsuru-gun |
| Hongokuji no Ohatsuki-icho (Ohatsuki Ginko Tree at Hongokuji (Temple)) | N.H.P. | B. | Apr. 1929 | Hongokuji (Temple) | Shinoyama Village, Minamitsuru-gun |
| Nishiko Komori-ana oyobi Komori (Bat Cave and Bats at Nishiko) | N.H.P. | Z. | Dec. 1929 | Yamanashi Prefecture | Nishiko Village, Minamitsuru-gun |
| Fuji Fuketsu N.H.P. (Mt. Fuji Wind Tunnel) | N.H.P. | G.M. | " | " | Kami-ishiki Village, Nishiyatsushiro-gun |
| Motosu Fuketsu N.H.P. (Motosu Wind Tunnel) | N.H.P. | G.M. | " | " | " |
| Kanza Fuketsu fu Kama-boko-ana oyobi Megane-ana (Kanza Wind Tunnel and Semi-circular Cave, "Spectacles" Cave) | N.H.P. | G.M. | " | " | Narusawa Village, Minamitsuru-gun |
| Omuro Koketsu N.H.P. (Omuro Cave) | N.H.P. | G.M. | " | " | " |
| Fugaku Fuketsu N.H.P. (Fugaku Wind Tunnel) | N.H.P. | G.M. | " | " | Kamikaishiki Village, Nishiyatsushiro-gun |
| Ryugu Koketsu N.H.P. (Ryugu Wind Tunnel) | N.H.P. | G.M. | " | " | Nishiko Village, Minamitsuru-gun |
| Narusawa Hyoketsu N.H.P. (Narusawa Ice Cave) | N.H.P. | G.M. | " | " | Narusawa Village, Minamitsuru-gun |
| Narusawa Jukei N.H.P. (Tree-mould at Narusawa) | N.H.P. | G.M. | " | Narusawa Village | " |
| Yoshida Tainai Jukei N.H.P. (Tree-mould in Yoshida Cave) | N.H.P. | G.M. | " | Yamanashi Prefecture | Fukuchi Village, Minamitsuru-gun |

AR-231-CR-E-1

| NAME | CLASSIFICATION | REASON FOR DESIGN. | DATE OF DESIGN. | ADMINISTRATOR | LOCATION |
|---|----------------|--------------------|-----------------|----------------------|--|
| Choshizuka Kofun fu Maruyamazuka Kofun (Choseizuka Old Mound and Maruyamazuka Old Mound) | H.S. | H.S. | Feb. 1930 | Shimosone Village | Shimosone Village Higashiyatsushiro-gun. |
| Momitoge no Onomi (Giant Fir Tree on Momi (Fir) Ridge) | N.H.P. | B. | " | Uenohara Village | Uenohara Village Kitatsuru-gun |
| Kamatagawa Genjibotaru Hasseichi (Firefly (Luciocruciata) Habitat by the River Kamata) | N.H.P. | B. | " | Nishijo Village | Nishijo Village, Nakakoma-gun |
| Saruhashi (Monkey Bridge) | S.S. | S.S. | Mar. 1932 | Ohara Village | Ohara Village, Kitatsuru-gun |
| Gan no Ana (Cave of Gan) | N.H.P. | G.M. | Oct. 1932 | Fukuchi Village | Fukuchi Village, Minamitsuru-gun |
| Meiji Tenno Sugawara Anzaisho (Emperor Meiji's Place of Sojourn in Sugawara) | H.S. | H.S. | Nov. 1933 | Private Owner | Sugawara Village, Kitakoma-gun |
| Meiji Tenno Uenohara Anzaisho (Emperor Meiji's Place of Sojourn in Uenohara) | H.S. | H.S. | " | Uenohara Village | Uenohara Village, Kitatsuru-gun |
| Bankyuin no Maizurumatsu (Maizuru Pine Tree at Bankyuin (Temple)) | N.H.P. | B. | June 1934 | Bankyu-in (Temple) | Takegawa Village, Kitakoma-gun |
| Ogatayama no Okuyaki (Giant Zelkova Tree on Mt. Ogata) | N.H.P. | B. | May 1934 | Inamura Shrine | Kanou Village, Minamitsuru-gun |
| Oshino Hakcai (Oshino Eight Small Volcanic Lakes) | N.H.P. | G.M. | " | Yamanashi Prefecture | Oshino Village, Minamitsuru-gun |
| Shiro-risu Seisokuchi (Habitat of White Squirrel) | N.H.P. | Z. | Aug. 1934 | Kiyoharu Village | Kiyoharu Village, Oshino-gun |
| Tsubakuroiwa Garmyaku (Tsubakuroiwa Stone Dyke) | N.H.P. | G.M. | Dec. 1934 | Miyamoto Village | Miyamoto Village, Nakakoma-gun |
| Kurokoma no O-ume (Giant Plum Tree in Kurokoma) | N.H.P. | B. | June 1935 | Private Owner | Kurokoma-Village, Higashiyatsushiro-gun |
| Utsukashimori Otsutsuji (Giant Wild Azalea in Utsukashimori) | N.H.P. | B. | " | Yamanashi Prefecture | Oizumi Village, Kitakoma-gun |
| Meiji Tenno Katsunuma Anzaisho (Emperor Meiji's Place of Sojourn in Katsunuma) | H.S. | H.S. | Nov. 1935 | Katsunuma Village | Katsunuma Village, Higashiyamanashi-gun |
| Meiji Tenno Hanasaki Goshokuejo (Emperor Meiji's Resting Place in Hanasaki) | H.S. | H.S. | " | Private Owner | Otsuki Township, Kitatsuru-gun |

AR-231-CR-E-1

| NAME | CLASSIFICATION | REASON FOR DESIGN. | DATE OF DESIGN. | ADMINISTRATOR | LOCATION |
|---|----------------|--------------------|-----------------|--------------------------|---|
| Meiji Tenno Maruno Go-shokeijo (Emperor Meiji's Resting place in Maruno) | H.S. | H.S. | Nov. 1935 | Private Owner | Maruno Village, Kitakoma-gun |
| Minobu-machi Bupposo Hanshokuchi (Habitat of Broad-billed Roller Cuckoo in Minobu Township) | N.H.P. | Z. | Dec. 1937 | Minobu Township | Minobu Township, Minamikoma-gun |
| Takedashi Yakata-ato (Ruins of Takeda Family's Mansion) | H.S. | H.S. | May 1938 | Kofu City, Takeda Shrine | Kofuchu-machi, Kofu City |
| Yagisawa no Ohatsuki-icho (Ohatsuki Ginko Tree in Yagisawa) | N.H.P. | B. | July 1940 | Miyanome Shrine | Okochi Village, Nishiyatsushiro-gun |
| Meiji Tenno Suwa Goshoe Keijo-ato (Ruins of Emperor Meiji's Resting Place in Suwa) | H.S. | H.S. | June 1944 | Not given | Uenohara Township, Kitatsuru-gun |
| Keirinji Tei-en (Garden of Keirinji) (Temple) | S.S. | S.S. | June 1944 | " | Matsusato Village, Higashiyamanochi-gun |
| Uenohara no Okayaki (Giant Zelkova Tree in Uenohara) | N.H.P. | B. | Nov. 1944 | " | Uenohara Township, Kitatsuru-gun |
| <u>NAGANO</u> | | | | | |
| Higashi-uchimura Shidare Enoki (Weeping Nettle Tree in Higashiuchi Village) | N.H.P. | B. | July 1920 | Higashiuchi Village | Higashiuchi Village, Chisagata-gun |
| Ono-mura Shidare-guri Jiseichi (Weeping Wild Chestnut Tree in Ono Village) | N.H.P. | B. | " | Ono Village | Ono Village, Kami-ina-gun |
| Nishiuchi-mura Shidare-guri Jiseichi (Weeping Wild Chestnut Tree in Nishiuchi Village) | N.H.P. | B. | " | Nishiuchi Village | Nishiuchi Village, Chisagata-gun |
| Iwamura Hikarigoke Sanchi (Schistostoga Osmundced Schimp) Luminous Moss Habitat in Iwamura) | N.H.P. | B. | Mar. 1921 | Iwamura Township | Iwamura Township, Kitasaku-gun |
| Tengu no Mugimeshi Sanchi (Habitat of Wheat-like Plant (Cyana Phyceae)) | N.H.P. | B. | " | Konoro Township | Komoro Township, Kitasaku-gun |
| Azumi-mura Wakiyunooka Oyobi Kyujo Sekaigan (Hot Spring Hill and Round Lime Stone in Azumi Village) | N.H.P. | G.M. | Mar. 1922 | Azumi Village | Azumi Village, Minami-azumi-gun |

AR-231-CR-E-1

| NAME | CLASSIFICATION | REASON FOR DESIGN. | DATE OF DESIGN. | ADMINISTRATOR | LOCATION |
|--|----------------|--------------------|-----------------|----------------------------------|--|
| Asake-mura Hananoki Jiseichi (Wild Acer Rubrum var Pycnanthum Habitat) | N.H.P. | B. | Mar. 1922 | Asake Village | Asake Village, Shimoina-gun |
| Taira-mura Wakiyu no oka oyobi Kyujo Sekkaigan (Hot Spring Hill and Round Lime Stone in Taira Village) | N.H.P. | G.M. | " | Dept. of Agriculture | Taira Village, Kita-azumi-gun |
| Nezame no Toko (Nezame-no-toko, Rocky Valley) | S.S. | S.S. | Mar. 1923 | Not given | Nishichikuma-gun |
| Yatsugatake Oka-shakunage Jiseichi (Wild Yellow Rhododendron on Mt. Yatsugatake) | N.H.P. | B. | Mar. 1923 | Min. of Agriculture | Minamaki Village, Saku-gun |
| Shibuno Jigokudani Funsen (Spring in Jigoku Valley in Shibu) | N.H.P. | G.M. | Apr. 1927 | Heion Village | Heion Village, Shimotakai-gun |
| Kamigochi (Kamigochi Plateau) | S.S. N.H.P. | S.S. N.H.P. | Mar. 1928 | Min. of Agriculture | Azumi Village, Minami-azumi-gun |
| Nakabo Onsen no Kejo Keisan oyobi Keika (Gluey Silicic Acid (Siliceous Sinter) in Nakabo Hot Springs) | N.H.P. | G.M. | Oct. 1928 | | Ariake Village, Minami-azumi-gun |
| Matsumoto-jo (Matsumoto Castle) | H.S. | H.S. | Nov. 1930 | Matsumoto City | Kita-fukashi, Matsumoto City |
| Shinano Koubunji-ato (Ruins of Shinano Koubunji (Temple)) | H.S. | H.S. | " | Kamikawa Village | Kamikawa Village, Chisagata-gun |
| Intate Sekkijidai Jukyo-ato (Ruins of (Stone Age) Dwellings in Intate) | H.S. | H.S. | Feb. 1933 | Shigeno Village | Shigeno Village, Chisagata-gun |
| Teranoura Sekkijidai Jukyo-ato (Ruins of (Stone Age) Dwellings in Teranoura) | H.S. | H.S. | " | " | " |
| Meiji Tenno Nagano Anzaisho (Emperor Meiji's Place of Sojourn in Nagano) | H.S. | H.S. | Nov. 1933 | Daikanjin Society | Motozen Township, Nagano City |
| Meiji Tenno Narai Anzaisho (Emperor Meiji's Place of Sojourn in Narai) | H.S. | H.S. | " | Narakawa Village | Narakawa Village, Nishi-chikuma-gun |
| Meiji Tenno Shiojiri-toge Onodachijo (Emperor Meiji's Field Headquarters in Shiojiri Ridge) | H.S. | " | " | Shiojiri Township | Shiojiri Township, Higashi-chikuma-gun |
| Tenryukyo (Tenryu Valley) | S.S. | S.S. | June 1934 | Tatsue Village Kawaji Village | Tatsue-Village, Kawaji Village, Shimoina-gun |
| Tatsuoka Joshi (Ruins of Tatsuoka Castle) | H.S. | H.S. | May 1934 | Taguchi Village | Taguchi Village, Minami-saku-gun |

AR-231-CR-E-1

| NAME | CLASSI- FICATION | REASON for DESIG. | DATE or DESIG. | ADMINIS- TRATOR | LOCATION |
|---|---------------------|-------------------------|----------------------|----------------------------------|--------------------------------------|
| Meiji Tenno Maseguchi Goshokeijo (Emperor Meiji's Resting Place in Maseguchi) | H.S. | H.S. | Nov. 1934 | Onuma Village | Onuma Village, Kita-saku-gun |
| Ueda Joshi (Ruins of Ueda Castle) | H.S. | H.S. | Dec. 1934 | Ueda City | Ueda City |
| Mitsudake-mura Bupposo Hanshokuchi (Habitat of Broad-billed Roller Cuckoo at Mitsudake Village) | N.H.P. | Z. | June 1935 | Ontake Shrine, Hachiman Shrine | Mitsudake Village, Nishi-chiluma-gun |
| Meiji Tenno Gyokojo Kaichi Gakko (Kaichi School Visited by Emperor Meiji) | H.S. | H.S. | Nov. 1935 | Matsumoto City | Minami-fukashi, Matsumoto City |
| Meiji Tenno Shinraku Goshokeijo (Emperor Meiji's Resting Place in Shinraku) | H.S. | H.S. | " | " | Idegawa, Matsumoto City |
| Suzakura Jinja no Kami- yo-zakura (Old Cherry Tree at Suzakura Shrine) | N.H.P. | B. | Dec. 1935 | Suzakura Shrine | Imoi Village, Kami-minachi-gun |
| Iimori Matsu (Iimori Fine Tree) | N.H.P. | B. | " | Oguma Shrine | Nobotoku Village, Shimo-takai-gun |
| Iwamura no Aioi Matsu (Aioi Fine Tree in Iwamura) | N.H.P. | B. | " | Iwamura Township | Iwamura Township, Kita-saku-gun |
| Meiji Tenno Oiwake An- zaisho (Emperor Meiji's Place of Sojourn in Oiwake) | H.S. | H.S. | Nov. 1936 | Nishinaga- kura Village | Nishinagakura Village, Kita-saku-gun |
| Meiji Tenno Iwasita Goshokeijo (Emperor Meiji's Resting Place in Iwasita) | H.S. | H.S. | Nov. 1936 | Kamikawa Village | Kamikawa Village, Chisagata-gun |
| Meiji Tenno Nezumijuku Goshokeijo (Emperor Meiji's Resting Place in Nezumijuku) | H.S. | H.S. | " | Nanjo Village | Nanjo Village, Ianishimi-gun |
| Meiji Tenno Imai Goshokeijo (Emperor Meiji's Resting Place in Imai) | H.S. | H.S. | " | Private Owner | Imai, Okaya City |
| Meiji Tenno Tago Goshokeijo (Emperor Meiji's Resting Place in Tago) | H.S. | H.S. | Apr. 1927 | Wakatsuki Village, (Togo Shrine) | Wakatsuki Village, Kamiminachi-gun |
| Yashimagahara Shitsugen Shokubutsu Gunraku (Swamp Plants in Yashimagahara) | N.H.P. | B. | Sept. 1939 | Shika Village | Shika Village, Suwa-gun |
| Odoriba Shitsugen Shokubutsu Gunraku (Swamp Plants in Odoriba) | N.H.P. | B. | " | " | " |
| Kurumayama no Juro Shitsugen Shokubutsu Gunraku (Bushes, Swamp Plants on Mt. Kuruma) | N.H.P. | B. | " | " | " |

AR-231-CR-E-1

| NAME | CLASSI- FICATION | REASON FOR DESIG. | DATE OF DESIG. | ADMINIS- TRATOR | LOCATION |
|---|---------------------|-------------------------|----------------------|--------------------|---------------------------------------|
| Meiji Tenno Kayano Go-shokeijo (Emperor Meiji's Resting Place in Kgyano) | H.S. | H.S. | Feb. 1940 | Miyagawa Village | Miyagawa Village, Suwa-gun |
| Meiji Tenno Shimo-suwa Goshokeijo (Emperor Meiji's Resting Place in Shimo-suwa) | H.S. | H.S. | " | Private Owner | Shimo-suwa Township Suwa-gun |
| Meiji Tenno Hirooka Go-shokeijo (Emperor Meiji's Resting Place in Hirooka) | H.S. | H.S. | " | Hirooka Village | Hirooka Village, Higashi-chikuma-gun |
| Shiayama no Mato-iwa (Mato Rock on Mt. Shia) | N.H.P. | G.M. | " | Osa Village | Osa Village, Chisagata-gun |
| Meiji Tenno Gohara Go-shokeijo (Emperor Meiji's Resting Place in Gohara) | H.S. | H.S. | July 1940 | Gofukaji (Temple) | Hirooka Village, Higashi-chikuma-gun |
| Yokogawa no Hebi-ishi (Snake Rock in Yokogawa) | N.H.P. | G.M. | " | Kawashima Village | Kawashima Village, Kami-ina-gun |
| Meiji Tenno Tsunagome Goshokeijo (Emperor Meiji's Resting Place in Tsunagome) | H.S. | H.S. | Aug. 1940 | Azuma Village | Azuma Village, Nishi-chikuma-gun |
| Meiji Tenno Sakurazawa Goshokeijo (Emperor Meiji's Resting Place in Sakurazawa) | H.S. | H.S. | " | Narakawa Village | Narakawa Village, Nishi-chikuma-gun |
| Meiji Tenno Nezame Go-shokeijo (Emperor Meiji's Resting Place in Nezame) | H.S. | H.S. | " | Kaminatsu Township | Kaminatsu Township, Nishi-chikuma-gun |
| Meiji Tenno HaraGoshokeijo (Emperor Meiji's Resting Place in Hara) | H.S. | H.S. | June 1941 | Nakatsu Village | Nakatsu Village, Sarashina-gun |
| Meiji Tenno Subara Anzaisho (Emperor Meiji's Place of Sojourn in Subara) | H.S. | H.S. | Feb. 1941 | Joshoji (Temple) | Taiso Village, Nishi-chikuma-gun |
| Senseki Sekkijidai Isseki (Remains of Stone Age in Kaminodai) | H.S. | H.S. | Oct. 1942 | Toyohira Village | Toyohira Village, Suwa-gun |
| Meiji Tenno Togemachi Goshokeijo (Emperor Meiji's Resting Place in Toge Township) | H.S. | H.S. | Sept. 1943 | Not given | Karuizawa Township, Kitasaku-gun |
| Meiji Tenno Miyanokoshi Goshokeijo (Emperor Meiji's Resting Place in Miyanokoshi) | H.S. | H.S. | June 1944 | " | Hiyoshi Village, Nishi-chikuma-gun |
| Shinmyo-gu no Osugi (Giant Japanese Cedar at Shinmyo Shrine) | N.H.P. | B. | June 1944 | " | Yashiro Village, Kita-azumi-gun |
| Tsukigase no Osugi (Giant Japanese Cedar at Tsukigase) | N.H.P. | B. | Nov. 1944 | " | Noha Village, Shimoina-gun |

AR-231-CR-E-1

| NAME | CLASSIFICATION | REASON FOR DESIG. | DATE OF DESIG. | ADMINISTRATOR | LOCATION |
|--|----------------|-------------------|----------------|---------------------------|-------------------------------------|
| <u>GIFU</u> | | | | | |
| Sakamoto-mura Hananoki Jiseichi (Wild Maples (Acer Rubrum Var Pycnanthum) Habitat in Sakamoto Village) | N.H.P. | B. | July 1920 | Sakamoto Village | Sakamoto Village, Ena-gun |
| Kukuri-mura Sakuraiso Jiseichi (Wild Primrose Habitat in Kukuri Village) | N.H.P. | B. | " | Kukuri Village | Kukuri Village, Kani-gun |
| Mino Kokubunji-ato (Ruins of Mino Kokubunji (Temple)) | H.S. | H.S. | Mar. 1921 | Aohaka Village | Aohaka Village, Fuwa-gun |
| Takehara-mura Shidare-guri Jiseichi (Wild Weeping Chestnut Tree Habitat in Takehara Village) | N.H.P. | B. | " | Takehara Village | Takehara Village, Masuda-gun |
| Neo Dani Usuzumi-zakura (Usuzumi Cherry Trees in Neo Valley) | N.H.P. | B. | Oct. 1922 | Neo Village | Neo Village, Motosu-gun |
| Yazochi Hananoki (Acer Rubrum Var. Pycnanthum) Wild Maples at Yazochi) | N.H.P. | B. | " | Tsukechi Township | Tsukechi Township, Ena-gun |
| Tomita Hananoki Jiseichi (Wild Maples (Acer Rubrum Var Pycnanthum) Habitat at Tomita) | N.H.P. | B. | " | Hongo Village | Hongo Village, Ena-gun |
| Machidaira Hananoki Jiseichi (Wild Maples (Acer Rubrum Var Pycnanthum) Habitat at Machidaira) | N.H.P. | B. | " | Naegi Township | Naegi Township, Ena-gun |
| Kanato Hananoki Jiseichi (Wild Maples (Acer Rubrum Var Pycnanthum) at Kanato) | N.H.P. | B. | " | Kanato Village | Kanato Village, Toki-gun |
| Koshihara Hananoki Jiseichi (Wild Maples (Acer Rubrum Var Pycnanthum) at Koshihara) | N.H.P. | B. | " | Higashi-shirakawa Village | Higashi-shirakawa Village, Kamo-gun |
| Ibi Nido-zakura (Nido Cherry Tree (Bi-annual) In Ibi) | N.H.P. | B. | Mar. 1923 | Kawai Village | Kawai Village, Ibi-gun |
| Kayugawa Unagi Seisokuchi (Eel Habitat in Kayu River) | N.H.P. | Z. | Dec. 1924 | Kasada Village | Kasada Village, Gujo-gun |
| Kashimo no Sugi (Japanese Cedar in Kashimo) | N.H.P. | B. | " | Kashimo Village | Kashimo Village, Ena-gun |
| Kurayama Ichii Genshirin (Virgin Yew Forest at Mt. Kurai) | N.H.P. | B. | Apr. 1927 | Dept. of Agriculture | Yamanokuchi Village, Ono-gun |
| Neodani Danso (Geological Fault in Neo Valley) | N.H.P. | G.M. | June 1927 | Neo Village | Neo Village, Motosu-gun |

AR-231-CR-E-1

| NAME | CLASSIFICATION | REASON FOR DESIG. | DATE OF DESIG. | ADMINISTRATOR | LOCATION |
|--|-----------------|-------------------|----------------|-----------------------------------|----------------------------------|
| Kamaga Tani (Sakura) (Kama Valley Cherry Trees) | S.S./ N.H.P. | S.S. B. | Feb. 1928 | Hongo, Ikeda Villages Union | Hongo Village, Ibi-gun |
| Hisatsu Hachiman Jinja no Meoto-sugi (Two Japanese Cedars at Hi- satsu Hachiman Shrine) | N.H.P. | B. | Nov. 1928 | Hisatsu Hachiman Shrine | Hagiwara Village, Masuda-gun |
| Gero no Osugi (Giant Japanese Cedar in Gero) | N.H.P. | B. | " | Gero Hachiman Shrine | Gero Township, Masuda-gun |
| Zenshoji no Osugi (Giant Japanese Cedar at Zenshoji (Temple)) | N.H.P. | B. | Apr. 1929 | Hagiwara Village | Hagiwara Village, Masuda-gun |
| Senkoji no Gohon Sugi (Great Cedar in Sen- koji (Temple)) | N.H.P. | B. | Apr. 1929 | Nifugawa Village | Nifugawa Village, Ono-gun |
| Chujohime Seigon-zakura (Cherry Tree to which Chujohime Offered Prayers) | N.H.P. | B. | " | Akutami Village | Akutami Village, Inaba-gun |
| Hida Kokubunji-to-ato (Ruins of Tower of Hida Kokubunji (Temple)) | H.S. | H.S. | Dec. 1929 | Kokubunji (Temple) | Takayama City |
| Takayama Jinya-ato (Ruins of Camps in Takayama) | H.S. | H.S. | " | Gifu Prefecture | " |
| Shinen Jinja no Osugi (Giant Cedar in Shinen Shrine) | N.H.P. | B. | Feb. 1930 | Shinen Shrine | Shinen Village, Mugi-gun |
| Tarui Ichirizuka (Mile Stone at Tarui) | H.S. | H.S. | Oct. 1930 | Tarui Township | Tarui Township, Fuwa-gun |
| Kaededani no Yamamomi- ji Jurin (Wild Maple Forest in Kaede Valley) | N.H.P. | B. | Nov. 1930 | Oyada Village | Oyada Village, Mugi-gun |
| Sekigahara Kosenjo (Sekigahara Old Battle Field) | H.S. | H.S. | Mar. 1931 | Sekigahara Township | Sekigahara Township, Fuwa-gun |
| Tokugawa Ieyasu Saisho no Jinchi (First Battle Position of Ieyasu Tokugawa) | | | | | |
| Tokugawa Ieyasu Saigo no Jinchi (Last Battle Position of Ieyasu Tokugawa) | | | | | |
| Ishida Mitsunari no Jinchi (Battle Position of Mitsunari Ishida) | | | | | |
| Okayama Noroshi-ba (Okayama Signal Fire Tower) | | | | | |
| Otani Yoshitaka Haka (Tomb of Yoshitaka Otani) | | | | | |
| Higashi Kubizuka (Eastern Kubi Mound) | | | | | |
| Nishi Kubizuka (Western Kubi Mound) | | | | | |

AR-231-CR-E-1

| NAME | CLASSIFICATION | REASON FOR DESIGN. | DATE OF DESIGN. | ADMINISTRATOR | LOCATION |
|---|----------------|--------------------|-----------------|--|---|
| Ichinose-mura Honshaku-nage Gunraku (Stand of Rhododendron in Ichinose Village) | N.H.P. | B. | July 1931 | Ichinose Village | Ichinose Village, Yoro-gun |
| Shimono no Meoto-matsu (Two Pine Trees at Shimono) | N.H.P. | B. | " | Fukuoka Village | Fukuoka Village, Ena-gun |
| Oyama Sanshono Seisokuchi (Giant Salamander Habitat in Oyama) | N.H.P. | Z. | Feb. 1932 | Yatomi Village | Yatomi Village, Gujo-gun |
| Meiji Tenno Gifu Anzaisho (Emperor Meiji's Place of Sojourn in Gifu) | H.S. | H.S. | Nov. 1932 | Shinshu Honganji Branch Temple | Nishino Village, Gifu-gun |
| Meiji Tenno Oi Anzaisho (Emperor Meiji's Place of Sojourn in Oi) | H.S. | H.S. | " | Foundation Service Society for Emperor Meiji's Virtues | Oi Township, Ena-gun |
| Oni-iwa (Devils' Rock) | G.S. | S.S. | June 1934 | Kaminogo Village, Hiyoshi Village | Kaminogo Village, Kani-gun Hiyoshi Village, Toki-gun |
| Minno no Tsubo-ishi (Tsubo Stone in Minno) | N.H.P. | G.M. | " | Tokitsu Township | Tokitsu Township, Toki-gun |
| Kawa Iwa (Umbrella Rock) | N.H.P. | G.M. | " | Oi Township | Oi Township, Ena-gun |
| Kami no Otsue-sugi (Kami no Otsue (God's Stock) Japanese Cedar) | N.H.P. | B. | May 1934 | Kumano Shrine | Kasada Village, Gujo-gun |
| Kotozuka Kofun (Kotozuka Old Mound) | H.S. | H.S. | Aug. 1934 | Kitanagamori Village | Kitanagamori Village, Inaba-gun |
| Meiji Tenno Tarui Goshokeijo (Emperor Meiji's Resting Place in Tarui) | H.S. | H.S. | Nov. 1934 | Honryuji (Temple) | Tarui Township, Fuwa-gun |
| Meiji Tenno Sekigahara Goshokeijo (Emperor Meiji's Resting Place in Sekigahara) | H.S. | H.S. | Nov. 1934 | Sotokuji (Temple) | Sekigahara Township, Fuwa-gun |
| Suhara Jinja Bupposo Hanshokuchi (Habitat of Broad-billed Roller Cuckoo at Suhara Shrine) | N.H.P. | Z. | June 1935 | Suhara Shrine | Suhara Village, Mugi-gun |
| Meiji Tenno Nakatsugawa Anzaisho (Emperor Meiji's Place of Sojourn in Nakatsugawa) | H.S. | H.S. | Nov. 1935 | Nakatsu Township | Nakatsu Township, Ena-gun |
| Meiji Tenno Kamato Anzaisho (Emperor Meiji's Place of Sojourn in Kamato) | H.S. | H.S.- | " | Kamato Village | Kamato Village, Toki-gun |
| Meiji Tenno Nasugawa Goshokeijo (Emperor Meiji's Resting Place in Nasugawa) | H.S. | H.S. | " | Private Owner | Sakanoto Village, Ena-gun |

AR-231-CR-E-1

| NAME | CLASSIFICATION | REASON FOR DESIG. | DATE OF DESIG. | ADMINISTRATOR | LOCATION |
|---|----------------|-------------------|----------------|-----------------------|-----------------------------------|
| Meiji Tenno Ochiai Goshokeijo (Emperor Meiji's Resting Place in Ochiai) | H.S. | H.S. | Nov. 1935 | Ochiai Village | Ochiai Village, Ena-gun |
| Meiji Tenno Toki Goshokeijo (Emperor Meiji's Resting Place in Toki) | H.S. | H.S. | " | Toki Township | Toki Township, Toki-gun |
| Meiji Tenno Takayama Goshokeijo (Emperor Meiji's Resting Place in Takayama) | H.S. | H.S. | Nov. 1936 | Tokitsu Township | Tokitsu Township, Toki-gun |
| Suido no Shidare-moni (Weeping Fir Tree in Suido) | N.H.P. | B. | Dec. 1937 | Tsukechi Township | Tsukechi Township, Ena-gun |
| Otozuka Kofun fu Danjirimaki Kofun (Otozuka Old Mound and Danjirimaki Old Mound) | H.S. | H.S. | Dec. 1938 | Izumi Township | Izumi Township, Toki-gun |
| Sami no Meoto-sugi (Two Japanese Cedars in Sami) | N.H.P. | B. | " | Sami Township | Sami Township, Kamo-gun |
| Aburashima Senbon Matsu Shimokiri-zutsumi (Pine Tree Grove on Shimokiri Banks in Aburashima) | H.S. | H.S. | July 1940 | Dept. of Home Affairs | Oe Village, Kaizu-gun |
| Meiji Tenno Takeori Goshokeijo (Emperor Meiji's Resting Place in Takeori) | H.S. | H.S. | Dec. 1941 | Takenami Village | Takenami Village, Ena-gun |
| Neo Dani no Kikumaseki (Chrysanthemum-shaped Stone in Neo Valley) | N.H.P. | G.M. | " | Neo Village | Neo Village, Motosu-gun |
| Hakusan Jinja no Hito-tsubatago Jiscichi (Wild Olive Trees (Chionanthus Retusus) Habitat at Hakusan Shrine) | N.H.P. | B. | Oct. 1942 | | Izumi Township, Toki-gun |
| Hakusan Jinja no Hananoki (Maples (Acer Rubrum Var Pycnanthum) at Hakusan Shrine) | N.H.P. | B. | Nov. 1943 | | " |
| Oyama no Ougi (Giant Japanese Cedar in Oyama) | N.H.P. | B. | Aug. 1943 | | Nishi-shirakawa Village, Kamo-gun |
| Tara no Muju Kaya (Smooth Torreya Tree in Tara) | N.H.P. | B. | Mar. 1944 | | Tara Village, Yoro-gun |
| Meiji Tenno Ogaki Anzaisho (Emperor Meiji's Place of Sojourn in Ogaki) | H.S. | H.S. | Dec. 1944 | | Takeshima Township, Ogaki City |
| SHIZUOKA | | | | | |
| Arai Seki-ato (Ruins of Arai Barrier Gate) | H.S. | H.S. | Mar. 1921 | Arai Township | Arai Township, Hamana-gun |

AR-231-CR-E-1

| NAME | CLASSIFICATION | REASON FOR DESIG. | DATE OF DESIG. | ADMINISTRATOR | LOCATION |
|---|----------------|-------------------|----------------|-------------------|-------------------------------|
| Nirayama Hansharo (Old Furnace in Nirayama) | H.S. | H.S. | Mar. 1922 | Nirayama Village | Nirayama Village, Tagata-gun |
| Nishikida Ichirizuka (Mile Stone in Nishikida) | H.S. | H.S. | " | Nishikida Village | Nishikida Village, Tagata-gun |
| Miho no Matsubara (Miho Pine Grove) | S.S. | S.S. | " | Shinizu City | Shinizu City |
| Jono-ike Tokayu Gyorui Seisokuchi (Special Fish Habitat in Jono Pond) | N.H.P. | Z. | " | Ito Township | Ito Township, Tagata-gun |
| Yorozuno Fuketsu (Yorozuno Wind Tunnel) | N.H.P. | G.M. | " | Kitayama Village | Kitayama Village, Fuji-gun |
| Komakado Fuketsu (Komakado Wind Tunnel) | N.H.P. | G.M. | " | Fujioka Village | Fujioka Village, Sunto-gun |
| Kariyado Geba-zakura (Geba Cherry Trees in Kariyado) | N.H.F. | B. | Oct. 1922 | Shiraito Village | Shiraito Village, Fuji-gun |
| Totomi Kokubunji-ato (Ruins of Totomi Kokubunji (Temple)) | H.S. | H.S. | Mar. 1923 | Iwata Township | Iwata Township, Iwata-gun |
| Ryugeji no Setetsu (Palm-like plant (Cycad) in Ryugeji (Temple)) | N.H.P. | B. | Dec. 1924 | Ryugeji (Temple) | Shinizu City |
| Nomanji no Setetsu (Palm-like Plant (Cycad) in Nomanji (Temple)) | N.H.P. | B. | " | Nomanji (Temple) | Yoshida-Village, Haibara-gun |
| Inno-mura Yogan Zuido (Lava Tunnel in Inno Village) | N.H.P. | G.M. | Apr. 1927 | Inno Village | Inno-Village, Sunto-gun |
| Osezaki no Hakusin Jurin (Forest of Oak and Chinese Black Pine in Osezaki) | N.H.P. | B. | July 1932 | Nishiura Village | Nishiura Village, Tagata-gun |
| Yuga no Nagafuji (Weeping Wistaria in Yuga) | N.H.P. | B. | " | Ikeda Village | Ikeda Village, Iwata-gun |
| Kuzumi Jinja no Okusu (Giant Camphor Tree in Kuzumi Shrine) | N.H.F. | B. | Feb. 1933 | Ito Township | Ito Township, Tagata-gun |
| Azu Sawake Jinja no Okusu (Giant Camphor Tree in Azu Sawake Shrine) | N.H.P. | B. | " | Atami City | Atami City |
| Kyu Shizuoka Goyotei (Former Imperial Villa in Shizuoka) | H.S. | H.S. | Nov. 1933 | Shizuoka City | Oite Township, Shizuoka City |
| Meiji Tenno Okitsu Anzaisho (Emperor Meiji's Place of Sojourn in Okitsu) | H.S. | H.S. | " | Seikenji (Temple) | Okitsu Township, Ihara-gun |
| Meiji Tenno Kakegawa Anzaisho (Emperor Meiji's Place of Sojourn in Kakegawa) | H.S. | H.S. | " | Kakegawa Township | Kakegawa Township, Ogasa-gun |

AR-231-CR-E-1

| NAME | CLASSIFICATION | REASON FOR DESIG. | DATE OF DESIG. | ADMINISTRATOR | LOCATION |
|---|----------------|-------------------|----------------|-------------------------------------|--|
| Meiji Tenno Arai Anzaisho oyobi Kyushi (Emperor Meiji's Place of Sojourn and its Ruins in Arai) | H.S. | H.S. | Nov. 1933 | Hokoji (Temple) | Okayama Village, Inasa-gun, Arai Village, Hamana-gun |
| Yamanaka Joshi (Ruins of Yamanaka Castle) | H.S. | H.S. | June 1934 | Nishikida Village | Nishikida Village, Tagata-gun |
| Kisho no O-mikanju (Giant Mandarin Orange Tree in Kisho) | N.H.P. | B. | " | Private Owner | Nishiura Village, Tagata-gun |
| Jishindo no Sakkon (Earthquake Fault) | N.H.P. | G.M. | " | Ena Village | Ena Village, Tagata-gun |
| Mishima Jinja no Kinokusei (Golden Fragrant Olive at Mishima Shrine) | N.H.P. | B. | May 1934 | Mishima Shrine | Mishima City |
| Yawatano Hachimangu, Kurumiya Jinja Shaso (Bush Hachiman Shrine, Kurumiya Shrine in Yawatano) | N.H.P. | B. | Aug. 1934 | Hachimangu (Shrine) Kurumiya Shrine | Tsushima Village, Tagata-gun |
| Teishi no Mida no Iwaya (Cavern of Mada in Teishi) | N.H.P. | G.M. | Dec. 1934 | Chikama Village, | Chikama Village, Kano-gun |
| Tanna Danso (Geographical Fault in Tanna) | N.H.P. | G.M. | June 1935 | Kannami Village | Kannami Village, Tagata-gun |
| Dogashima Tensodo (Tenso Cave on Dogashima) (Island) | N.H.P. | G.M. | Aug. 1935 | Nishina Village | Nishina Village, Kano-gun |
| Meiji Tenno Shinada Anzaisho (Emperor Meiji's Place of Sojourn in Shinada) | H.S. | H.S. | Nov. 1935 | Shinada Village | Shinada Village, Shida-gun |
| Meiji Tenno Maisaka Goshokeijo (Emperor Meiji's Resting Place in Maisaka) | H.S. | H.S. | " | Maisaka Township | Maisaka Township, Hamana-gun |
| Shibaya-ji Tei-en (Garden in Shibayaji (Temple)) | H.S. S.S. | H.S. S.S. | Sept. 1936 | Shibayaji (Temple) | Maruko, Shizuoka City |
| Seikenji Tei-en (Garden in Seikenji (Temple)) | S.S. | S.S. | " | Seikenji (Temple) | Okitsu Township, Ihara-gun |
| Rinsaiji Tei-en (Garden in Rinsaiji (Temple)) | S.S. | S.S. | " | Rinsaiji (Temple) | Oiwa, Shizuoka City |
| Ryutanji Tei-en (Garden in Ryutanji (Temple)) | S.S. | S.S. | " | Ryutanji (Temple) | Iiya Village, Inasa-gun |
| Shiraito no Taki (Shiraito Falls) | S.S. | S.S. | " | Shiraito, Kamiide Villages | Shiraito, Kamiide Villages, Fuji-gun |
| Shinmachi no Daisotetsu (Giant Palm-like Plant (Cycad) in Shin Township) | N.H.P. | B. | Sept. 1936 | Private Owner | Shimo-kawazu Village, Kano-gun |

AR-231-CR-E-1

| NAME | CLASSI- FICATION | REASON FOR DESIG. | DATE OF DESIG. | ADMINIS- TRATOR | LOCATION |
|--|---------------------|-------------------------|----------------------|---|--------------------------------------|
| Izu Seinan Kaigan (South-western Coast of Izu) | S.S. | S.S. | June 1937 | Matsuzaki Township, Chikama, Nishina, Iwashina, Mihama, Misaka, Minamizaki, Tago Villages | Kano-gun |
| Sugiboko Betsuno Mi- koto Jinja no Okasu (Giant Japanese Cedar in Sugiboko Betsuno Mikoto Shrine) | N.H.P. | B. | Sept. 1936 | | Shimokawazu Village, Kano-gun |
| Kaizoji no Nagi (Se... Aculealus) in Kaizoji (Temple) | N.H.P. | B. | Dec. 1937 | Atami City | Atami City |
| Shoen no Matsu (Pine Tree at Shoen) | N.H.P. | B. | Dec. 1938 | Hachimangu Shrine | Kitahama Village, Hamana-gun |
| Hachiman Jinja no Isu- noki (Unusual Tree (Dis- tylium Vaccemosum) at Hachiman Shrine) | N.H.P. | B. | Feb. 1941 | Hachiman Shrine | Asahi Village, Kano-gun |
| Meiji Tenno Shizuoka Anzaisho (Emperor Meiji's Resting Place in Shizuoka) | H.S. | H.S. | Dec. 1941 | Shizuoka Prefecture | Oite Township, Shizuoka City |
| Meiji Tenno Yui Goshou- keijo (Emperor Meiji's Resting Place in Yui) | H.S. | H.S. | " | Private Owner | Yui Township, Ihara-gun |
| Meiji Tenno Mitsudani Shinden Goshokaijo (Emperor Meiji's Resting Place in Mitsudani Shinden) | H.S. | H.S. | " | Shounji (Temple) | Mishima City |
| Shiraha-mura Fushokure- ki Sanchi (Wind Eroded Stones in Shiraha Village) | N.H.P. | G.M. | Aug. 1943 | Not given | Shiraha Village, Haibara-gun |
| Mitsudake Joshi (Ruins of Mitsudake Castle) | H.S. | H.S. | Mar. 1944 | " | Ihira Village, Inasa-gun |
| Yugyoku-ike (Yugyoku Pond) | N.H.P. | G.M. | Nov. 1944 | " | Oniya, Fujinoya City |
| Meiji Tenno Mishima An- zaisho-ato (Ruins of Emperor Meiji's Place of so- journ in Mishima) | H.S. | H.S. | " | " | Konakajima Township, Mishima City |
| Meiji Tenno Nakano- uchi Goshokaijo-ato (Ruins of Emperor Meiji's Resting Place in Nakano Township) | H.S. | H.S. | " | " | Nakano Township, Hamana-gun |
| Ikonahime-no-mikoto Jinja no Aogiri no Ji- seichi (Wild Sultan's Parasol Tree Habitat in Ikonahime-no-mikoto Shrine) | N.H.P. | B. | " | " | Shirahama Township, Kano-gun |

AR-231-CR-E-1

| NAME | CLASSIFICATION | REASON FOR DESIGN. | DATE OF DESIGN. | ADMINISTRATOR | LOCATION |
|--|----------------|--------------------|-----------------|-------------------|---|
| <u>AICHI</u> | | | | | |
| Mikawa Kokubunji-ato (Ruins of Mikawa Kokubunji (Temple) | H.S. | H.S. | Oct. 1922 | Yawata Village | Yawata Village, Hoi-gun |
| Mikawa Kokubunji-ato (Ruins of Mikawa Kokubunji (Nunnery) | H.S. | H.S. | " | " | " |
| Kawaure Hananoki Jisei- chi (Wild Maples (Acer Rubrum Var Pycnanthum) Habitat in Kawaure) | N.H.P. | B. | " | Toyone Village | Toyone Village, Kitashidara-gun |
| Momo Toki Yoshi Ruins of Chinese Kiln in Momo) | H.S. | H.S. | Mar. 1922 | Sugiyama Village | Sugiyama Village, Atsumi-gun |
| Oakami Hongoso Jiseichi (Unusual Grass (Sciaphila Japonica) Habitat in Oakami) | N.H.P. | B. | Apr. 1927 | | |
| Kisogawa-zutusmi (Sakura) (Bank of River Kiso)(Cherry Trees) | S.S. | S.S. N.H.P. B. | Aug. 1927 | Aichi Prefecture | Kusai, Kitagata villages, Miyata, Asai Townships, Haguri-gun, Ichinomiya City |
| Komaki-yama (Komaki Hill) | H.S. | H.S. | Oct. 1927 | Komaki Township | Komaki Township, Higashi-kasugai-gun |
| Futago Kofun (Futago Old Mound) | H.S. | H.S. | " | Sakurai Village | Sakurai Village, Aoni-gun |
| Himekogawa Kofun (Himekogawa Old Mound) | H.S. | H.S. | " | " | " |
| Kitano Haiji-ato (Ruins of Former Temple in Kitano) | H.S. | H.S. | Dec. 1929 | Yahagi Township | Yahagi Township, Aoni-gun |
| Oyama Haiji-ato (Ruins of Former Temple in Oyama) | H.S. | H.S. | " | Shinooka Village | Shinooka Village, Higashi-kasugai-gun |
| Maigi Haiji-ato (Ruins of Former Temple in Maigi) | H.S. | H.S. | " | Sanage Village | Sanage Village, Nishikano-gun |
| Nagashino Joshi (Ruins of Nagashino Castle) | H.S. | H.S. | " | Nagashino Village | Nagashino Village, Minami-shidara-gun |
| Kiyoda no Okusu (Giant Camphor Tree in Kiyoda) | N.H.P. | B. | " | Ganagori Township | Ganagori Township, Hoi-gun |
| Yaotani Jinja no Shaso (Bush in Yaotani Shrine) | N.H.P. | B. | Aug. 1930 | Yaotani Shrine | " |
| Sanageyama no Kyujo Kakogan (Round Granite in Sanage Hill) | N.H.P. | G.M. | Feb. 1931 | Sanage Village | Sanage Village, Nishikano-gun |
| Hachimanyama Kofun (Hachiman Hill Old Mound) | H.S. | H.S. | May 1931 | Nagoya City | Naka-ku, Nagoya City |

AR-231-CR-E-1

| NAME | CLASSIFICATION | REASON FOR DESIGN. | DATE OF DESIGN. | ADMINISTRATOR | LOCATION |
|--|----------------|--------------------|-----------------|------------------------------------|--|
| Horaiji-zan (Horaiji Hill) | S.S. N.H.P. | S.S. G.M. | July 1931 | Horaiji (Temple) | Horaiji Village, Minami-shidara-gun |
| Shimmeisha no Oshii (Giant Ficus Tree in Shimmeisha (Shrine)) | N.H.P. | B. | Apr. 1932 | Shimmeisha (Shrine) | Sanwa Village, Inzu-gun |
| Nagoyajo no Kaya (Torreya Tree at Nagoya Castle) | N.H.P. | B. | July 1932 | Nagoya City | Minami-sotobori Township, Nishi-ku, Nagoya City |
| Nagoya-jo (Nagoya Castle) | H.S. | H.S. | Dec. 1932 | Nagoya City (Min. of War) | " |
| Sako no Matsu (Pine Trees at Sako) | N.H.P. | B. | Apr. 1933 | Sako-sha | Yokosuka Village, Hazu-gun |
| Meiji Tenno Nagoya Dai- honei (Emperor Meiji's Former Headquarters in Nagoya) | H.S. | H.S. | Dec. 1933 | Nagoya City | Shinojaya Township, Naka-ku, Nagoya City |
| Meiji Tenno Hatchonawa- te Onodachijo (Emperor Meiji's Former Field Headquarters in Hatchonawa- te) | H.S. | H.S. | " | " | Atsuta-higashi Township, Minami-ku Nagoya City |
| Meiji Tenno Handa Dai- honei oyobi Kyushi (Emperor Meiji's Former Head- quarters and its Ruins in Handa) | H.S. | H.S. | " | Handa City | Handa City |
| Meiji Tenno Nagaoyama Onodachijo (Emperor Meiji's Former Field Headquarters on Nagao Mountain) | H.S. | H.S. | " | Taketoyo Township | Taketoyo Township, Chita-gun |
| Adera no Shichitaki (Seven Falls at Adera (Temple)) | S.S. N.H.P. | S.S. G.M. | June 1934 | Yamayoshida | Yamayoshida Village, Yana-gun |
| Nyugan oyobi Nyugan-kyo (Milky Quartz and Milky Quartz Valley) | N.H.P. S.S. | G.M. | " | Miwa Village | Miwa Village, Kita-shidara-gun |
| Unoyama U Hanshokuchi (Cormorant Nesting Area in Unoyama) | N.H.P. | B. | June 1934 | Kosuzuya Village | Kosuzuya Village, Chita-gun |
| Uto Jinja no Shaso (Unusual Bush at Uto Shrine) | N.H.P. | B. | " | Uto Shrine | Shizaki Township, Chita-gun |
| Hogan no Matsu (Pine Trees at Hogan) | N.H.P. | B. | " | Takahashi Village | Takahashi Village, Nishi-kamo-gun |
| Umanose-iwa (Umanose (Horse-back) Rock) | N.H.P. | G.M. | May 1934 | Nagashino, Shichigo Villages | Nagashino Village, Minami-shidara-gun, Shichigo Village, Yana-gun |
| Meiji Tenno Gandarejuku Onodachijo (Emperor Meiji's Former Field Headquarters in Gandarejuku) | H.S. | H.S. | Nov. 1934 | Handa City | Handa City |