

**DATA
FOR
WELLS
IN THE
DOS PALOS-
KETTLEMAN CITY
AREA
SAN JOAQUIN VALLEY
CALIFORNIA**



OPEN-FILE REPORT

**U.S. DEPARTMENT OF THE INTERIOR
GEOLOGICAL SURVEY**

Water Resources Division

Menlo Park, California, 1970

Prepared in cooperation with the

CALIFORNIA DEPARTMENT OF WATER RESOURCES

U.S. BUREAU OF RECLAMATION and

WESTLANDS WATER DISTRICT



UNITED STATES
DEPARTMENT OF THE INTERIOR
GEOLOGICAL SURVEY
Water Resources Division

DATA FOR WELLS IN THE DOS PALOS-KETTLEMAN CITY AREA

SAN JOAQUIN VALLEY, CALIFORNIA

By

R. A. LeBlanc

Prepared in cooperation with the
California Department of Water Resources
U.S. Bureau of Reclamation, and Westlands
Water District

OPEN-FILE REPORT

Menlo Park, California
January 21, 1970

CONTENTS

	Page
Text-----	1
Maps showing location of wells-----	71

ILLUSTRATIONS

	Page
Figure 1. Index map-----	III
2. Well-numbering system-----	IV

TABLES

	Page
Table 1. Description of wells-----	2
2. Preempted well numbers, July 1969-----	52

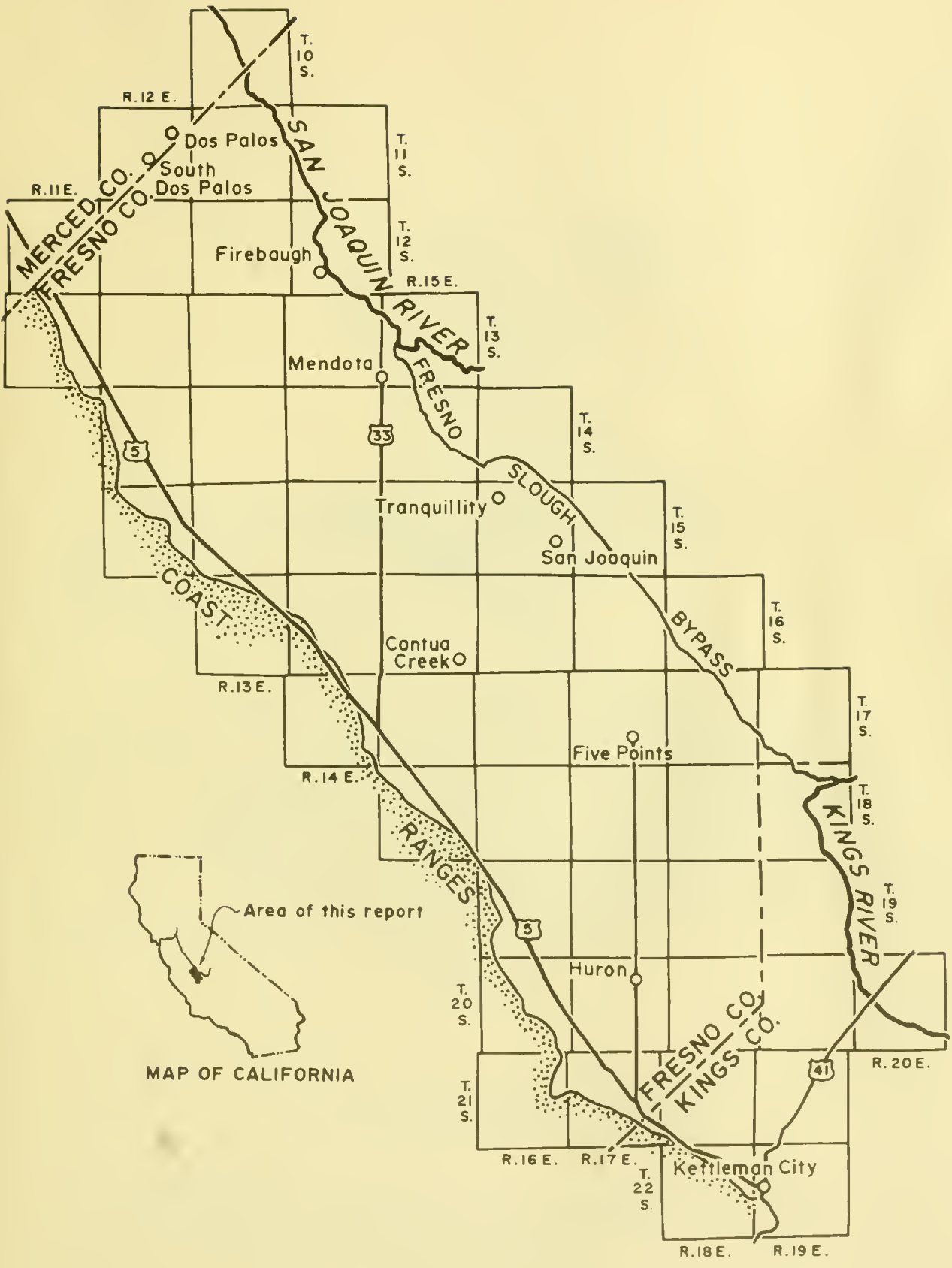


FIGURE I.—Index map.

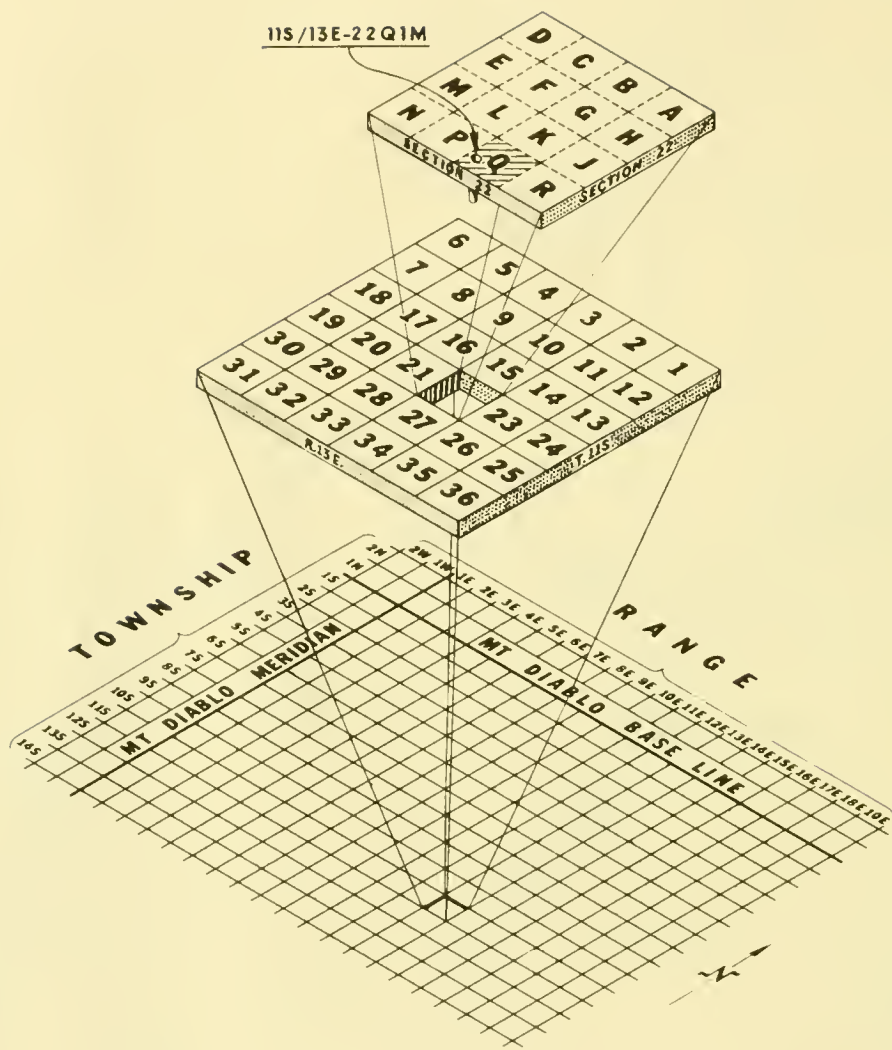


FIGURE 2.--Well-numbering system.

DATA FOR WELLS IN THE DOS PALOS-KETTLEMAN CITY AREA

SAN JOAQUIN VALLEY, CALIFORNIA

By R. A. LeBlanc

The Dos Palos-Kettleman City area is in the west-central part of the San Joaquin Valley, in western Fresno and western Kings Counties, Calif. The area is 1,353 square miles and the boundaries are: Northwest, the Merced-Fresno County line; northeast, from north to south, the San Joaquin River, Fresno Slough Bypass, and Kings River; southeast, State Highway 41; and southwest, from south to north, the edge of the eastern slopes of the Coast Ranges.

Between December 1967 and July 1968, 2,690 wells previously canvassed (Ireland, 1963)¹ were field checked for use and horsepower changes, and an additional 1,035 wells were canvassed. Selected data for water wells with a minimum of depth or chemical information are listed in table 1, and the location of these wells is shown on maps 1-56. Table 2 is a listing of all preempted well numbers assigned by the Geological Survey and cooperating agencies through July 1968.

Additional data such as drillers' logs are on file in the Geological Survey, Water Resources Division, office at 2800 Cottage Way, Sacramento, Calif.

1. Ireland, R. L., 1963, Description of wells in the Los Banos-Kettleman City area, Merced, Fresno, and Kings Counties, California: U.S. Geol. Survey open-file rept., 519 p.

TABLE 1.--Description of wells

[Boxhead explanations are abstracted from U.S. Geological Survey "Instructions for Using the Punch-Card System for the Storage and Retrieval of Ground-Water Data"]

State well number: The wells are identified according to their location in the rectangular system for the subdivision of public land. The identification consists of the township number, north or south; the range number, east or west; and the section number. The section is further subdivided into sixteen 40-acre tracts lettered consecutively (excepting I and O), beginning with A in the northeast corner of the section and progressing in a sinusoidal manner to R in the southeast corner. Wells within the 40-acre tract are numbered sequentially. The base line and meridian are indicated by the final letter, as follows: H, Humboldt; M, Mount Diablo; S, San Bernardino.

Owner or user: The apparent owner or user on the date indicated. In some cases, the local name of the well or spring is given.

Ownership:	Use of water:	Use of well:
C County	A Air conditioning	A Anode
F Federal Government	B Bottling	D Drainage
M City, town, or unincorporated village	C Commercial	G Seismic hole
N Corporation or company, churches, lodges, and other nonprofit, nongovernment groups	J Dewatering	H Heat reservoir
P Private	E Power generation	O Observation
S State agency	F Fire protection	P Oil or gas
W Water district.	M Domestic	R Recharge
	I Irrigation	X Desalination, public supply
	N Industrial, including mining	Y Desalination, other use
		Z Other.
		W Withdraw water
		X Waste disposal
		Z Destroyed.

Well data: In tabulation below, C, complete data; N, no data; P, partial data. Complete physical data include depth, diameter, and finish. Complete geologic data include lithology and aquifer thickness. Complete water-level data include altitude of land-surface datum, in feet above mean sea level; water level, in feet above(+) or below land-surface datum; and date of measurement. Complete yield data include rate of pumping and drawdown.

Chemical analyses:

C Complete
G Dissolved gases
J Conductance and chloride
K Conductance
L Chloride
M Multiple (complete and one or more partials)
P Partial
R Radiochemical (plus partial or complete chemical)
S Special (tritium, carbon-14, and all other special determinations)
T Trace elements (spectrographic).

Code symbol	1	2	3	4	5	6	7	8	9	0
Physical	C	C	P	C	P	P	C	C	P	P
Geologic	C	C	P	C	C	N	C	N	P	N
Water level	C	C	C	N	N	P	P	C	C	N
Yield	C	N	C	C	N	P	C	N	N	P

Log data:

A Drilling-time	B Dipmeter or directional (inclinometer) survey	T Temperature
B Casing-collar	L Laterolog	U Temperature and fluid-conductivity (resistivity)
C Caliper (diameter) survey	M Microlog	V Fluid-velocity
D Driller's	N Neutron	W Electric and radiation
E Electric	O Microlaterolog	X Electric, radiation, caliper, and fluid-velocity
F Fluid-conductivity or fluid-resistivity	P Photographic	Y Electric, radiation, and sample (or driller's)
G Geologist or sample	Q Radioactive-tracer	Z Electric, radiation, temperature, and fluid-conductivity.
H Magnetic	R Radiation (includes both neutron and gamma-ray)	
I Induction	S Sonic	
J Gamma-ray		

Depth of well: Depth, in feet below land-surface datum, as reported by owner, driller, or others, or as measured by the Geological Survey.

Depth cased: Length of casing, in feet below land-surface datum, to the top of the first perforations.

Diameter: Inside diameter of the well, in inches; nominal inside diameter, in inches, of the innermost casing at the surface for drilled cased wells

Well finish:	Method drilled:	Lift type:
C Porous concrete	A Rotary	A Air
F Gravel wall, perforated or slotted casing	B Bored or augered	B Bucket
G Gravel wall, commercial screen	C Cable-tool	C Centrifugal
M Horizontal gallery or collector	D Dug	J Jet
O Open end	H Hydraulic-rotary	L Multiple (centrifugal)
P Perforated or slotted casing	J Jetted	M Multiple (turbine)
S Screen	P Air percussion	N None
T Sand point	R Reverse-rotary	P Piston
W Walled or shored	T Trenching	P Rotary
X Open hole in aquifer (generally cased to aquifer)	V Driven	S Submergible
Z Other.	W Drive-wash	T Turbine
	Z Other.	Z Other.

Power:	1 Hand	3 Gasoline engine	4 Diesel engine	5 Electric motor	7 LP gas engine (propane or butane)
	2 Natural gas engine	F 0-5 hp	M 0-50 hp	S 0-1 hp	A 0-20 hp
	A 0-20 hp	G >5-20	N >50-150	T >1-5	B >20-50
	B >20-50	H >20-50	P >150-400	U >5-15	C >50-100
	C >50-100	J >50-100	Q >400-750	V >15-100	D >100-200
	D >100-200	K >100-200	R >750	W >100	E >200
	E >200	L >200		6 Wind	
					B Other.

Altitude of lsd: Altitude of land-surface datum, in feet, above mean sea level. Land-surface datum is an arbitrary plane closely approximating land surface at the time of the first measurement and used as the plane of reference for all subsequent measurements.

Water level: Depth to water, in feet, above(+) or below land-surface datum.

Date measured: Month and year of the water-level measurement; other data given generally apply for this date.

Yield of well: Yield, in gallons per minute; drawdown, in feet.

State well number	Owner or user	Ownership	Use of water	Use of well	Well data	Chemical analyses	Log data	Depth of well (feet below lsd)	Depth cased (feet below lsd)	Diameter (inches)	Well finish	Method drilled	Year drilled	Lift type	Tower	Altitude of lsd (feet)	Water level (feet below lsd)	Date measured	Yield of well	
																			Gallons per minute	Drawdown (feet)
10S/13F-22N01M	FRANK SDOZA	P I U I						280	40	16	F H	1946	T V			117	15	10-66	2722	41
10S/13E-27M01M	STANLEY COTTA	P I W 1 M						232	90	16	F H	1951	T V			120	13	10-66	1596	50
10S/13E-32A01M	CALIF DWR	S U 2 5 P						18		6		1958	N			115				
10S/13E-33R01M	POSD SOIL CON.D	S U 0 8						17		2		1959	N			118	11	10-66		
10S/13E-33J01M	WOLFSON BRDS	P H W 8						120		12				T T		119	8	3-50		
10S/13F-33L01M	J.GAMRONI&SONS	P I W 8 M						250		16	F H	1950	T V			118	9	10-66		
10S/13E-33N01M	A.SWINDLE	P S W 8						20		6			P 6			116	6	3-50		
10S/13E-34D01M	HYDE RANCH	P U 0 8						210	47	16	F H	1954	T V			120	12	10-66	2052	51
10S/13E-34D02M	HYDE RANCH	P H W 0 C						210			F H		T 5			120				
10S/13E-34E01M	HYDE RANCH	P I W 9						200		16		1932	T V			121	8	4-51		
10S/13E-34F01M	WOLFSON BRDS	P U 0 8						200	60	18	F H		N			123	12	3-50		
11S/12E-12P01M	DDS PALOS DD	W I W 4 M						48	0	16	F H	1930	T U			115	6	3-50	809	15
11S/12E-13H01M	DDS PALOS DD	W U 2 5 M						60	20				N			117				
11S/12E-13H02M	DDS PALOS DD	W U 2 8 M D						116	20	16	F H	1954	T U			117				
11S/12E-13H03M	DDS PALOS DD	W I W 5 D						87	20	14	F R	1967	T U			117				
11S/12E-13N01M	DDS PALOS DD	W U 2 5 M						54					N			125				
11S/12E-14A01M	USBR	F U 2 8 M						48		4			N			115	4	7-39		
11S/12E-14K01M	DDS PALOS DD	W U 2 3 M						20				1930	N			115	7	11-56	860	15
11S/12E-14K02M	DDS PALOS DD	W I W 5 C						100	25	14			T U			115				
11S/12E-22R01M	CALIF DWR	S U 2 5 P						20					N			118				
11S/12E-23A02M	CALIF OWR	S U 2 5 P						19				1958	N			120				
11S/12E-23C01M	POSD SOIL CON.D	F U 0 8 P						15		2		1959	N			116	3	12-66		
11S/12E-24P01M	POSD SOIL CON.D	F U 0 8 M						13		2		1959	N			117	1	12-66		
11S/12E-27N01M	POSD SOIL CON.D	F U 0 8						15		2		1959	N			122	2	12-66		
11S/12E-28A01M	CALIF DWR	S U 2 5 P						20				1958	N			118				
11S/12E-28K01M	CALIF DWR	S U 2 8 P						20				1965	N			120	9	8-65		
11S/12E-32A01M	CALIF DWR	S U 2 5 P						20					N			125				
11S/12E-32R01M	CALIF DWR	S U 0 8						125		3			N			133	6	12-66		
11S/12E-33G01M	CALIF DWR	S U 2 5 P						20				1965	N			127	7	8-65		
11S/12E-34C01M	DDS PALOS DD	W U 0 5 P						20					N			127				
11S/12E-34D01M	CALIF DWR	S U 2 4 P						20				1958	N			122	5	5-58		
11S/12E-34N01M	CALIF DWR	S U 2 4 P						20				1958	N			137	8	5-58		
11S/12E-36E01M	POSD SOIL CON.D	W U 0 5 P						17		2		1959	N			127				
11S/13E-02C01M	WOLFSON RANCH	P I W 8 C						200		20	F R	1950	T 4			125	13	3-50		
11S/13E-03A01M	WOLFSON RANCH	P I W 8						200		20	F R		T 4			122	10	4-50		
11S/13E-05Q01M		P I W 8						300		16	F		T V			119	6	11-56		
11S/13E-06L02M	VANDENBERG BRDS	P H W 8						25		4		1968	C 5			116				
11S/13E-07A01M	VANDENBERG BRDS	P I W 3 M						300		16	F H	1956	T V			118	10	11-56		
11S/13E-07H01M	LINNEMAN	P I 2 0						145					N			118				
11S/13E-08R01M	POSD SOIL CON.D	S U 0 0 P						19		2		1959	N			116				
11S/13E-08D01M		P H W 0						24					V		J 5	119				
11S/13E-08J01M		P I W 8						120		12			T U			120	8	3-50		
11S/13E-10A01M	CALIF OWR	S U 2 8 P						21				1958	N			122	5	4-58		
11S/13E-10G01M	A.SWINDLE	P I U 0 M						224	124	16			T V			120				
11S/13E-11D01M	POSD SOIL CON.D	S U 0 0 M						17		2		1959	N			122				
11S/13E-12P01M	POSD CANAL CD	S H W 0 M						135		6			T T			129				
11S/13E-14J01M	A.SWINDLE	P I W 1 P D						227	72	16	F		T V			125	11	3-50		
11S/13E-14N01M	P.H.CHAMBERS	P I W 3 C						20		12	F		T V			124	5	11-56		
11S/13E-14R01M	CALIF DWR	S U 2 9 P						20				1958	N			127	8	4-58		
11S/13E-16D01M	POSD SOIL CON.D	S U 0 0 P						20		2		1959	N			120				
11S/13E-16D02M	CCID	W I W 0 C						120		18	F H	1963	T V			120				
11S/13E-17D02M	CALIF DWR	S U 2 9 P						20				1958	N			121	3	4-58		
11S/13E-17E01M	CCID	W I W 4 0						185	60	16	F H	1959	T V			120				
11S/13E-17L01M	CCID	W I W 5 M ED						161	60	18	F J	1954	T V			120				
11S/13E-17N01M	CALIF DWR	S U 2 8 P						20				1958	N			120	5	4-58		

State well number	Owner or user	Ownership	Use of water	Use of well	Well data	Chemical analyses	Log data	Depth of well (feet below lsd)	Depth cased (feet below lsd)	Diameter (inches)	Well finish	Method drilled	Year drilled	Lift type	Power	Altitude of lsd (feet)	Water level (feet below lsd)	Date measured	Yield of well	
																			Gallons per minute	Drawdown (feet)
11S/13E-17R01M	CCID	W I W 5	D					155	60	18	F H	1957	T V			122				
11S/13E-18A01M	L.F.BAKER	P H W 0						21		6				N S		118				
11S/13E-19A02M	L.F.BAKER	P H W 0						32		6				C S		120				
11S/13E-18001M	POSO SOIL CON.D	S U 7 0	M					17		2			1959	N		119				
11S/13E-19L01M	J.T.GALE	P I W 0	P					184		16	F R	1948	T V			120				
11S/13E-20P01M	POSO SOIL CON.D	S U 0 0	P					19		2			1959	N		121				
11S/13E-21N02M	CCID	W I W 2	C D					208	70	18	F H	1957	T V			122				
11S/13E-22C01M		P I W 0						139		14	F		T U			120				
11S/13E-22001M	C.V.GEORGE	P I W 2	C D					200	90	16	F H	1952	T V			125				
11S/13E-23E01M	J.SANCHEZ E. SON	P I W 2	C D					185	75	14	F	1953	T V			125				
11S/13E-23M01M	CCID	W I W 0						155					1960	T V		125				
11S/13E-25C01M	EMORY ORANION	P I W 3	C							14	F		T V			130	7	11-56		
11S/13E-25D01M	POSO SOIL CON.D	S U 0 0	M					17		2			1959	N		127				
11S/13E-26A01M		P I W 9						166		16	F H		T V			129	7	11-56		
11S/13E-26E01M	CCID	W I W 2	C D					231	80	18	F H	1961	T V			126				
11S/13E-26L01M	FRANK LOPES	P I W 0	C							14	F		T V			126				
11S/13E-27D01M	CALIF DWR	S U 7 4	P					19		6			1958	N		124	10	1-58		
11S/13E-28F01M	CCID	W I W 4	C D					208	70	18	F H	1962	T V			124				
11S/13E-28K01M	L.R.HUMF	P I W 3	M							16	F		T V			125	7	11-56		
11S/13E-28N01M	E.S.GULER	P I W 1	O					150		14	F H	1948	N S			125	6	11-50		
11S/13E-28N03M	E.S.GULER	P I W 5	C D					156	72	16	F R	1968	T V			125				
11S/13E-28N04M	E.S.GULER	P H W 0	C					30		6			1965	J S		125				
11S/13E-28R01M	CCID	W I W 5	C D					180	84	16	F H	1967	T V			125				
11S/13E-29A01M	LEONARD FRAZER	P H W 5	C D					20	15	6	F H	1968	C S			125				
11S/13E-30B01M	R.H.HOWARD	P H W 0						30		4			J T			122				
11S/13E-30G01M	R.H.HOWARD	P U 2 5	F					417				H	1950	N		122				
11S/13E-30001M	POSO SOIL CON.D	S U 0 0	P					14		2			1959	N		124				
11S/13E-32C01M	KEITH ERICKSON	P H W 0						80		6			T S			125				
11S/13E-33K01M	BERTA BRDS	P I W 9						180		16	F R	1948	T V			129	9	11-65		
11S/13E-33K03M	BERTA BRDS	P H W 0	C					140	132	4	P H	1962	T S			125				
11S/13E-33L01M	BERTA BRDS	P H W 9						240		8			1929	T S		129	6	11-56		
11S/13E-33R01M	CALIF DWR	S U 2 9	P					21		6			1958	N		128	17	1-58		
11S/13E-34C01M	CCID	W I W 2	C D					208	70	18	F H	1962	T V			125				
11S/13E-34E01M	CCID	W I W 0	C					185			F		1967	T V		126				
11S/13E-34N01M	BERTA BRDS	P I W 2	E					590		16	F H	1951	T V			129				
11S/13E-35G01M	CCID	W I W 2	C E					275		16	F R	1951	T V			129			4-51	
11S/13E-35J01M	CCID	W I W 0						241					1961	T V		128				
11S/13E-35R01M	MILLER-LUX	N I W 3						170		16	F R		T V			129	6	3-56		
11S/13E-36A01M	MILLER-LUX	P I W 1	M O					230	75	16	F H	1954	T V			135	7	11-56		
11S/13E-36G01M	CCID	W I W 2	C F					170			F H	1964	T V			135				
11S/14E-18N01M	REDFERN FARMS	N I W 9	C					180		18			1957	T V		133	15	3-50		
11S/14E-31R01M	POSO SOIL CON.D	W U 0 0	P					19		2			1959	N		130				
11S/14E-31J01M	MILLER-LUX	N I W 3						196	82	16	F	1948	T V			135	6	5-55		
11S/14E-32F01M	EMORY ORANION	P I W 3	C					136		14	F H		T V			135	11	11-56		
11S/14E-32Q01M	R.G.FROELICH	P I W 3	C							16	F H		T V			137	10	11-56		
12S/11E-12A01M	TEXAS PAC C&CO	N U 2 5	G					460					1931	N		157				
12S/11E-12H01M	HUGH BENNETT	N H W 4	M D					831	431	16	F H	1951	S T			162			1683	26
12S/11E-12L01M	TEXAS PAC C&CO	N U 2 5	G					1703					1931	N		170				
12S/11E-12L02M	USRR	E U 7 0						8					N			177				
12S/11E-13R01M	HUGH BENNETT	N H W 2	D					683		8	D		T U			182				
12S/11E-13D02M	HUGH BENNETT	N I W 1	M D					827	512	16	F H	1948	T W			182	196	4-52	1660	35
12S/11E-14A01M	RE AL FARMS	N I W 1	M D					812	481	16	F H	1948	S S			178	241	5-59		
12S/11E-14A02M	TEXAS PAC C&CO	N U 2 5	G					396					1931	N		183				
12S/11E-14N01M	HUGH BENNETT	N U 7 9	D					481		10			N			201	290	5-53		
12S/11E-14N02M	HUGH BENNETT	N U 2 3	M								F H		T W			201	267	11-66	1951	37

State well number	Owner or user	Ownership	Use of water	Use of well	Well data	Chemical analyses	Log data	Depth of well (feet below lsd)	Depth cased (feet below lsd)	Diameter (inches)	Well finish	Method drilled	Year drilled	Lift type	Power	Altitude of lsd (feet)	Water level (feet below lsd)	Date measured	Yield of well	
																			Gallons per minute	Drawdown (feet)
12S/11F-22A01M	TEXAS PAC C&OCD	N	U	Z	5	G		310					1931	N		205				
12S/11F-23E01M	USRR	F	U	Z	0	M		19		3				N		213				
12S/11F-23E02M	USRR	F	U	D	9			19		1			1966	N		213	9	11-66		
12S/11F-23J01M	USRR	F	U	D	9	M		19		2				N		213	10	11-66		
12S/11F-23N01M	HUGH BENNETT	N	U	D	2	C	D	1104		16				N		238	238	11-66		
12S/11F-23N02M	USRR	F	U	D	9			19		2				N		183	ORY	11-66		
12S/11F-23R02M	HUGH BENNETT	N	U	Z	0			1000	560	16	H			T	W	225				
12S/11F-24C01M	HUGH BENNETT	N	U	Z	4	D		628						N		199	35	5-54		
12S/11F-24F01M	HUGH BENNETT	N	U	Z	5	D		600		10				N		211				
12S/11F-24L01M	HUGH BENNETT	N	U	Z	0			212		10				N		212				
12S/11F-24L02M	HUGH BENNETT	N	I	W	D	P				16	F	H		T	W	225	282	12-68	1879	39
12S/11F-24P01M	HUGH BENNETT	N	U	Z	3	C		900		16				N		225	240	4-50		
12S/11E-25001M	D.A. DREW	P	I	W	3	M		1050	450	16			1938	T	W	259	301	4-52	1152	44
12S/11F-33A01M	CALIF DWR	S	U	Z	5	G		101					1959	N		358				
12S/11F-33A02M	CALIF DWR	S	U	Z	5	G		271			A		1960	N		358				
12S/11F-34R01M	HUGH BENNETT	N	U	Z	5	RE		1117	594	16	F	H	1952	N		337				
12S/11F-35P01M	HUGH BENNETT	N	U	U	1	R		996	596	16			1953	N		318	317	11-66	1067	92
12S/11F-35001M	HUGH BENNETT	N	U	Z	3	P		392		18				N		305	271	4-50		
12S/11F-36001M	HUGH BENNETT	N	U	U	5	B		956	409	18	F	H	1952	T	W	289				
12S/12E-02N01M	JOHN HARMON	P	U	U	5	C	D	352		16	F	H	1950	N		144				
12S/12F-03N01M	USRR	F	U	U	0	C				16				N		147				
12S/12F-03P01M	JOHN HARMON	P	U	U	9	C				16	F			N		144	44	5-55		
12S/12F-06H01M	EMORY DRANION	P	I	W	5	C	E	690	200	16	F	R	1950	N		145				
12S/12F-06L01M	TEXAS PAC C&OCD	N	U	Z	5	D		470					1931	N		151				
12S/12F-08N01M	CALIF DWR	S	U	Z	0	P		20					1958	N		167				
12S/12F-08R01M	WESTSIDE CLUB	N	P	U	R	D		994	687	14	R			T	V	162	160	12-59		
12S/12F-10D01M	L.C.GEORGE	P	U	Z	3	P				16	F	R		T	V	147	56	4-51		
12S/12F-10E01M	WOLFSEN LAND CO	P	U	U	3	P				16	F	R		T	V	149	60	4-51		
12S/12F-10E02M	USRR	F	U	Z	0	C		20		3	P			N		150				
12S/12F-10H01M	L.C.GEORGE	P	U	Z	0	C		16					1949	N		147				
12S/12F-10N01M	MATHIS BROS	N	I	W	0	M				18	F	H		T	V	165				
12S/12F-10N02M	MATHIS BROS	N	U	U	9	P					F			T	T	159	57	5-50		
12S/12F-11M01M	WOLFSEN LAND CO	P	U	U	3	P				16	F	R		T	V	154	45	3-51		
12S/12F-12R01M	USRR	F	U	Z	0	C		20		4			1957	N		152				
12S/12F-14N02M	CALIF DWR	S	U	Z	9	P		20					1958	N		165	13	5-58		
12S/12F-15E01M	L.C.GEORGE	P	U	Z	0			780		R			1950	N		162				
12S/12F-15H01M	USRR	F	U	Z	0	M		16						N		159				
12S/12F-15N01M	L.C.GEORGE	P	U	Z	3	C		900		16			1941	N		169	167	4-52	600	
12S/12F-15N02M	WOLFSEN LAND CO	P	H	W	3	M		1220	400	16				T	S	169	193	4-51		
12S/12F-15N03M	WOLFSEN LAND CO	P	U	U	9	C				16	F			T	S	169	141	3-51		
12S/12F-15N06M	CALIF DWR	S	U	Z	5	G		581			H		1959	N		167				
12S/12F-16H01M	USGS	F	U	Z	5	4G		1007		6	Z	H	1957	N		165				
12S/12F-16H02M	USGS	F	U	D	9			1000	964	4	D	H	1958	N		165	168	4-60		
12S/12F-16H03M	USGS	F	U	D	9			350	320	4	D	H	1958	N		165	57	4-60		
12S/12F-16H04M	USGS	F	U	D	9			500	470	4	D	H	1958	N		165	58	4-60		
12S/12F-16H05M	USGS	F	U	D	9			720	670	4	P	H	1958	N		165	123	4-58		
12S/12F-16H06M	USGS	F	U	D	8	R		926	770	8	P	H	1960	N		165	54	4-51		
12S/12F-16J01M	PG&F	N	U	U	8	M	D	739	539	10	R		1934	T	U	163	121	6-56		
12S/12F-17E01M	W.C.ODA	P	H	W	4	M	D	770		12				S	S	172				
12S/12F-17N01M	J. OFPAVD	P	I	W	2	P	D	825		10			1913	T	V	187	193	4-51		
12S/12F-18A01M	HUGH BENNETT	N	N	W	9	C				10	F			T	T	171	31	8-51		
12S/12F-18C01M	TEXAS PAC C&OCD	N	U	Z	8	G		465		10			1931	N	T	170	40	5-60		
12S/12F-18D01M	HUGH BENNETT	N	U	U	4	M	D	812	500	14	F		1948	T	W	180				
12S/12F-18E01M	TEXAS PAC C&OCD	N	U	Z	R	D		465		4			1931	N		180	168	4-60		
12S/12F-18E02M	USRR	F	U	D	9	M								N		180	7	9-67		

State well number	Owner or user	Ownership	Use of water	Use of well	Well data	Chemical analyses	Log data	Depth of well (feet below lsd)	Depth cased (feet below lsd)	Diameter (inches)	Well finish	Method drilled	Year drilled	Lift type	Power	Altitude of lsd (feet)	Water level (feet below lsd)	Date measured	Yield of well	
																			Gallons per minute	Drawdown (feet)
12S/12F-19A01M	LYDN-HDAG	P U Z 9						67		8						187	123	4-58		
12S/12F-19E01M	CALIF DWR	S U O O M						19	14	2			1958	N		206				
12S/12F-19N01M	PAUL HANSEN	P H W 2 M D						965	441	16	F R		1950	S T		222	264	3-51		
12S/12E-20J01M	USRR	F U Z 5 M FG						430					1952	N		183				
12S/12F-20N01M	LYDN-HDAG	P H W 4 M D						800		14	F H		1937	P T		207				
12S/12F-21E01M	LYDN-HDAG	P U Z 8 D						931	820	10			1912	N		185	20	6-56		
12S/12F-23J01M	USRR	F U O O C						16						N		172				
12S/12F-24H01M	USRR	F U Z O C						15						N		170				
12S/12F-25D01M	USRR	F U O 5 M EG						420	325				1952	N		180	58	12-68		
12S/12F-25D02M	USRR	F U O O P						191					1952	N		177				
12S/12F-25J02M	V.C.BRITTON	P H W 5 M DF						741	530	6	P H		1953	T T		182				
12S/12E-25N01M	LYDN-HDAG	P H W 2 M D						1131	355	10			1930	S T		186	219	4-52		
12S/12E-25N02M	CALIF DWR	S U O O C						19	14	2			1958	N		186				
12S/12F-25R01M	CALIF DWR	S U O O M						19	14	2			1958	N		188				
12S/12F-30E01M	D.A.DREW	P I W O M									F H		1951	T W		234				
12S/12F-31M01M	D.A.DREW	P I W 2 M D						970	449	16	F R		1950	T W		265	317	4-52		
12S/12F-31N01M	D.A.DREW	P H W 4 M						800	480	16				5		278				
12S/12F-31N02M	D.A.DREW	P I W 4 R						995	411	16	R		1957	T W		278	378	12-68		
12S/12F-33A01M	CALIF DWR	S U O O M						19	14	2			1958	N		193				
12S/12F-34O01M	PRODUCERS CNC	N U U R D						724	581	6			1946	N		194	197	5-55		
12S/12E-34N01M	THOMAS-THOMAS	P H W 2 M D						1176	830	10	F		1930	S T		202	269	4-50		
12S/12E-34N02M	CALIF DWR	S U O O M						19	14	2			1958	N		202				
12S/12E-34P01M	THOMAS-THOMAS	P I W 2 M FR						1057	551	12	F R		1951	T W		198	257	5-58		
12S/13E-01G01M	R.G.FOURCH	P I W O C												T V		135				
12S/13E-01K01M	P.L.PARSONS	P I W 3 C												T V		138	126	9-64	2692	
12S/13E-01R01M	P.L.PARSONS	P H W O												T T		135				
12S/13E-02A01M	CC10	W I W 4 C D						210	80	18	F H		1961	T V		130				
12S/13E-02R01M	CC10	W I W O C						215					1964	T V		130				
12S/13E-05R01M	CALIF DWR	S U Z O P						20					1958	N		131				
12S/13E-07N01M	LYDN-HDAG	P I U R D						400	190	16	F R		1953	T V		152	3	5-57		
12S/13E-09A01M	REDFERN RANCH	N U Z 5 E						369						N		141				
12S/13E-09R01M	REDFERN RANCH	N U U O M						151						T V		139				
12S/13E-10G01M	S.BIANCUCCI	P U Z 9						1218						T V		140	17	3-50		
12S/13E-11R01M	RPITZ CHEMICAL	N H W 8 M D						50		6	F			S S		138	10	8-47		
12S/13E-11L01M	S.BIANCUCCI	P U Z 9 P								16	F			N		140	16	3-50		
12S/13E-11Q01M	J.R.HAILE	P I W 2						180	120	16	F		1948	T V		140	15	11-56		
12S/13E-13J01M	HOWARD HAY CD	N I W 3						117		14	F R			T V		140	11	3-50		
12S/13E-15R01M	USRR	F U Z 9 C						16					1949	N		155	5	4-50		
12S/13E-16N01M	USRR	F U O 9 M						13		4			1949	N		158	4	12-46		
12S/13E-17H01M	USRR	F U O 9 C						15		4			1949	N		157	5	12-49		
12S/13E-17M01M	E.R.LEWIS	P U Z 5 DE						622				H	1950	N		157				
12S/13E-18M01M	USRR	F U Z O C						15		4			1949	N		162				
12S/13E-19K01M	V.C.BRITTON	P I W 3 P						1250	400	16	P			T W		172	165	3-50		
12S/13E-21C01M	LORENZETTI BRDS	N U Z 8 D						965	346	16	F H		1950	N		158	70	5-55		
12S/13E-21F01M	USRR	F U Z 9 M						15		4			1949	N		167	7	12-50		
12S/13E-22G01M	CONFORT FARMS	N U Z 8 D						712	412	16	F H		1951	N		163	66	5-53		
12S/13E-25G01M	SHIREY	P U Z 8 F						620		16	F H		1948	N		157	60	3-51		
12S/13E-25M01M	USRR	F U Z O M						15		4			1949	N		165				
12S/13E-25R02M	USRR	F U Z 9 M						15		4			1949	N		165	5	12-49		
12S/13E-27O01M	V.C.BRITTON	P U Z O						600						N		185				
12S/13E-28O01M	USRR	F U Z O M						13		4				N		172				
12S/13E-29C01M	R.R.BRITTON	P U Z 9						17								172	9	8-51		
12S/13E-30R01M	CALIF DWR	S U Z 9 P						20					1958	N		184	19	4-58		
12S/13E-32A01M	SAN JOAQUIN CDC	N N W O O								12	F			T T		184				
12S/13E-32A02M	SAN JOAQUIN CDC	N U U 9						161		16				N		184	34	3-51		

State well number	Owner or user	Ownership	Use of water	Use of well	Well data	Chemical analyses	Log data	Depth of well (feet below lsd)	Depth cased (feet below lsd)	Diameter (inches)	Well finish	Method drilled	Year drilled	Lift type	Power	Altitude of lsd (feet)	Water level (feet below lsd)	Date measured	Yield of well		
																			Gallons per minute	Drawdown (feet)	
12S/13F-32D01M	USRR	F	U	O	O	C		16		4		1949	N			184					
12S/13F-32R01M	CALIF DWR	S	U	O	O	M		19	14	2		195R	N			196					
12S/13F-33N01M	BROADVIEW FARMS	N	U	Z	Z	M	F	121R		16			T	V		195	136	5-60			
12S/13F-33Q01M	BROADVIEW FARMS	N	U	U	Z	P	O	703	30R	14	F	R	1950	N		195	113	5-59			
12S/13F-34P01M	JOHN NAKAMURA	P	I	U	3	M		800	300	16	F		1947			191	101	4-52			
12S/13F-35D01M	USRR	F	U	Z	O	C		15		4		1949	N			183					
12S/13F-36A01M	USRR	F	U	7	O	C		20					N			164					
12S/14F-04N01M	CCIO	W	I	W	O	C		305				1967	T	V		141					
12S/14F-05G01M	R.G.FROELICH	P	I	W	3	C				18	F	R		T	V	139	11	11-56			
12S/14E-07D01M	POZO RANCH	P	I	W	O	C					F			T	V	140					
12S/14F-07K01M	CCIO	W	I	W	O	M		260			F	H	1967	T	V	135					
12S/14F-07R01M	POZO RANCH	P	I	W	4	C	D	240	100	18	F	H	1952	T	V	140					
12S/14E-08R01M	R.G.FROELICH	P	I	W	3	C				18	F	R		T	V	143	11	4-51			
12S/14F-17E01M	LINDEMAN FARMS	P	I	W	3	C				16	F			T	V	137	10	11-56			
12S/14E-17L01M	CCIO	W	I	W	5	M	D	260	90	16	F	R	1966	T	V	140					
12S/14E-17Q01M	LINDEMAN FARMS	P	I	W	O	C					F			T	V	13R					
12S/14F-18D01M	CALIF DWR	S	U	Z	O	P		20					N			137					
12S/14E-20E01M	J.G.INDART	P	U	Z	R	O		212	66		F	R	1951	N		145	9	1-57			
12S/14F-20K01M	CCIO	W	I	W	5	E		24R					1964	T	V	145					
12S/14E-20R01M	CCIO	W	I	W	5	C	D	236	86	16	F	H	1967	T	V	148					
12S/14E-28L03M	FIREBAUGH	M	U	U	5	D		182	100	16	F	C	1962	N		145					
12S/14F-28L04M	FIREBAUGH	M	P	W	O	M								T	V	145					
12S/14F-29A01M	FIREBAUGH	M	P	W	4	M	D	19R	86		F		1957	T	V	149					
12S/14F-29R01M	J.G.INDART	P	I	W	2	M		250	100	16	F		1953	T	V	145	15	11-56			
12S/14E-29H01M	FIREBAUGH	M	U	U	5	D		192		14	H		1940	5		146					
12S/14E-29P01M	LORENZETTI BROS	P	I	W	4	DE		306	100	16	F	R	1954	T	V	152					
12S/14E-31A01M	USRR	F	U	O	O	C				4				N		15R					
12S/14E-31O03M	FRESNO COUNTY	C	D	W	5	C	D	204	175		R	F	H	1954	J	T	161				
12S/14F-33Q01M	CCIO	W	I	W	5	C	D	20R		18	F	H	1962	T	V	150					
12S/14E-34L01M	PAUL SPEAKS	P	U	U	5	D		280	100	16			1951	T	V	150					
12S/13F-34M02M	PAUL SPEAKS	P	I	W	O			220			F	H	1964	T	V	145					
13S/11E-11A01M	P.CHOPPERENA	P	U	Z	O	P				16			1957	T	W	341					
13S/11E-12N01M	F.H.HOGUE	N	U	Z	R	M								N		364	393	5-58			
13S/11F-12Q01M	USRR	F	U	U	9			240		4			1961	N		335	107	4-67			
13S/11F-13N01M	F.H.HOGUE	N	U	Z	R	M	E	800	600	10				N		416	265	5-55			
13S/11E-14E01M	DESERT RANCH	N	U	Z	3					16				N		410	367	5-60			
13S/11E-23E01M	ROGERS V.CLARK	U	Z	5	F		1R23			16			1951	N		497					
13S/12E-01F01M	HAMMOND RANCH	N	H	W	R	M	D	1206		18			1941	N		202	93	4-52			
13S/12E-01H01M	USRR	F	U	O	C			29		1			1966	N		203	15	7-66			
13S/12E-02O01M	TILLES RANCH	N	I	W	2	M	ER	1046	544	16	F	R	1951	T	W	19R	252	4-52			
13S/12E-02F01M	THOMAS-THOMAS	P	U	U	2	M	OE	1164	400	16	F	R	1941	N		203	296	5-59	679	15	
13S/12E-03N01M	DESERT RANCH	N	H	W	2	D		1032	3R2	18	H		192R	T	U	219	86	5-60			
13S/12F-04M01M	DESERT RANCH	N	I	W	2	P	DR	763		18	F	R	1953	T	W	229	350	12-63			
13S/12F-04N01M	DESERT RANCH	N	U	7	R	M	D	93R		18			1928	N		230	111	5-58			
13S/12F-05D01M	SAN JUANQUIN CDC	N	H	W	3	C				16	F			T	U	256	232	8-56			
13S/12E-05N01M	DESERT RANCH	N	U	Z	2	M	D	1060	4R4	16			1950	N		263	310	5-51			
13S/12E-05P01M	DESERT RANCH	N	U	Z	R	C	D	945	373	18	F	R	1929	N		247	292	5-60			
13S/12E-06P01M	DESERT RANCH	N	U	Z	5	D		121R	450	1R			1933	N		282					
13S/12E-07R01M	HAMMOND RANCH	N	U	Z	R	O		1002	540	1R			1953	N		273	416	5-60			
13S/12F-07R02M	DESERT RANCH	N	U	U	2	R		1019	610	12			1961	T	W	282	421	7-62			
13S/12F-09H02M	ORA LOMA SCHOOL	C	H	W	O			900	400	12	F	H	1967	T	U	225					
13S/12F-09M01M	DESERT RANCH	N	I	W	4	M	D	802		16	F	R	1951	T	W	240					
13S/12E-09N01M	DESERT RANCH	N	I	W	2	DE		1000	500	16	F	H	1962	T	W	248	429	9-66	1000	59	
13S/12E-09Q01M	DESERT RANCH	N	I	W	2	DR		901	550	16	F	R	1953	T	W	236	376	12-63			
13S/12F-09R01M	DESERT RANCH	N	U	Z	5	M	D	1092	3R8	18			1934	N		235					

State well number	Owner or user	Ownership	Use of water	Use of well	Well data	Chemical analyses	Log data	Depth of well (feet below lsd)	Depth cased (feet below lsd)	Diameter (inches)	Well finish	Method drilled	Year drilled	Lift type	Power	Altitude of lsd (feet)	Water level (feet below lsd)	Date measured	Yield of well	
																			Gallons per minute	Drawdown (feet)
13S/12E-10N01M	DESERT RANCH	N H W R M D						1077	573	16			1950	T U		234	422	8-56	1598	35
13S/12E-10O01M	DESERT RANCH	N U U 2 P DR						1031	570	16	F R		1952	N		232	392	3-66		
13S/12E-10R01M	DESERT RANCH	N H W 5 M DR						1050	498	10	R		1927	S 5		231	320	12-68		
13S/12E-11R01M	DESERT RANCH	N U 7 R M D						1154	525	18			1927	N		238	307	5-60		
13S/12E-12B01M	O.E.FREEMAN	N U U 5						610		14	H		1947	N		216				
13S/12E-12P01M	O.F.FREEMAN	N H W 9 P						735		14				S 5		237	294	8-56		
13S/12E-13E01M	D.F.FREEMAN	N U 2 4 C D						1240		16				N		242				
13S/12E-13F01M	H.P.GARIN	N U 2 9								16				N		240	246	5-54		
13S/12E-13N01M	HAMMOND RANCH	N U 2 R C D						1255	500	16	F H		1950	N		253	306	5-51		
13S/12E-14N01M	HAMMOND RANCH	N I W 1						1087		10	F		1953	T W		250	441	12-65	1497	59
13S/12E-14O01M	HAMMOND RANCH	N U 2 R M O						1160	380	18			1929	N		258	328	5-51		
13S/12E-15N01M	HAMMOND RANCH	N U U 2 P DR						996	580	12	F R		1953	N		254	376	5-57		
13S/12E-16N01M	HAMMOND RANCH	N U U 2						845	600	18			1953	T W		284	424	11-56		
13S/12E-17N01M	USRR	F U 0 9						200		4	H		1967	N		324	40	5-67		
13S/12E-18M01M	F.H.HOGUE	N U U 3 C								16	F			N		356				
13S/12E-20O01M	USRR	F U 0 0						681	425	4	P H		1961	N		347				
13S/12E-20D02M	USRR	F U 0 9						230	170	4	H		1961	N		339	77	6-67		
13S/12E-20J01M	USRR	F U 0 9						51	10	1	F Z		1967	N		324	34	5-67		
13S/12E-20N01M	F.H.HOGUE	N U 2 6 P								16	F R			N		406				
13S/12E-20R02M	USRR	F U 0 9						220	154	4	P H		1961	N		338	107	6-67		
13S/12E-22E01M	HAMMOND RANCH	N U U 0						1007	503	12				N		267				
13S/12E-22F01M	HAMMOND RANCH	N H W 5 M O						1250	425	10	R		1933	T V		267				
13S/12E-22K01M	HAMMOND RANCH	N I W 4 M D						1008	601	16			1952	T V		265			326	14
13S/12E-22N01M	HAMMOND RANCH	N H W R M O						1223	395	10	F R		1933	T U		281	192	5-59		
13S/12E-22Q01M	HAMMOND RANCH	N I W 2 M DR						1090	602	10	F R		1950	T W		274	418	3-51		
13S/12E-24N01M	HAMMOND RANCH	N U 2 3						1080	600		F R		1950	N		275	355	5-51		
13S/12E-24N02M	HAMMOND RANCH	N I W 2 C D						1054	644	16			1960	T W		275	455	12-66		
13S/12E-26H01M	HAMMOND RANCH	N I W 1 M DR						1025	560	10	F		1953	T W		285	492	9-66	1503	37
13S/12E-26N01M	HAMMOND RANCH	N U 2 2						1130	597	16	F		1961	N		294	545	9-66		
13S/12E-26Q01M	HAMMOND RANCH	N U 2 R R						1075	571	16	F H		1950	N		294	265	5-51		
13S/12E-26Q02M	HAMMOND RANCH	N U 2 R M D						1080	574	16	P		1936	N		294	367	5-52		
13S/12E-26Q03M	HAMMOND RANCH	N U 2 R M D						1065	571	16	F R		1951	N		294	427	5-58		
13S/12E-27K01M	HAMMOND RANCH	N U U 1						840		18	F		1963	T W		287	514	9-66	1214	97
13S/12E-27N01M	HAMMOND RANCH	N I W 1 C D						1100	500	16	F H		1963	T W		305	505	12-65	1478	44
13S/12E-27Q01M	HAMMOND RANCH	N I W 1 C DR						895		16	F R		1951	T W		293	542	3-66	1362	38
13S/12E-28D03M	USRR	F U 0 9						200	0	4	P H		1963	N		326	92	4-67		
13S/12E-30N01M	AZHOERIAN	P U 7 R F						1860	350	16			1952	N		538	480	5-58		
13S/12E-33C01M	AZHOERIAN	P U 2 R P ER						1408	488	12	F		1954	N		345	500	5-58		
13S/12E-33C02M	AZHOERIAN	P U 0 R F						1380		16	R		1952	N		339	469	5-61		
13S/12E-33F01M	AZHOERIAN	P U 0 R P E						1229			F R		1952	N		350	498	5-60		
13S/12E-34P01M	HAMMOND RANCH	N U 2 R D						1235		16			1951	N		320	398	5-52		
13S/12E-34P02M	USRR	F U 0 9 P						210	60	4	P H		1961	N		318	159	4-67		
13S/12E-35C01M	HAMMOND RANCH	N U 2 9						221		8			1951	N		294	157	5-52		
13S/12E-35D01M	HAMMOND RANCH	N U 2 2 M D						1083	528	16	H		1942	N		293	309	5-59		
13S/12E-35N01M	WOODS RANCH	N U 2 4 M D						1083	500	16	F R		1943	N		316				
13S/12E-35N02M	WOODS RANCH	N I W 2 C RD						1141	551	16			1953	T W		316	520	12-65		
13S/12E-35Q01M	SIERRA DAWN FMS	N U 2 7 E						1147		16	F B		1951	T W		316	408	7-56		
13S/12E-35Q02M	SIERRA DAWN FMS	N U 0 5 E						1215			F H		1967	N		315	526	12-68		
13S/12E-36D01M	SIERRA DAWN FMS	N U 2 5 D						1306	456	16	P			N		294				
13S/12E-36D02M	SIERRA DAWN FMS	N H W 2 M O						1295	491	10	F R			S T		294	292	5-59		
13S/12E-36D04M	USRR	F U 0 0 M						242	20	4	P H		1962	N		294				
13S/12E-36E01M	J.MAINA	P H W 5 D						1129		16				S V		300				
13S/12E-36E02M	SIERRA DAWN FMS	N U 2 9						1305	495	14				N		300	374	5-60		
13S/12E-36M01M	SIERRA DAWN FMS	N U 7 C						1305	495	16				N		308	448	1-54	500	43
13S/13E-03N01M	BROADVIEW FARMS	N U 2 3 M								16				N		206	51	6-56		

State well number	Owner or user	Ownership	Use of water	Use of well	Well data	Chemical analyses	Log data	Depth of well (feet below lsd)	Depth cased (feet below lsd)	Diameter (inches)	Well finish	Method drilled	Year drilled	Lift type	Power	Altitude of lsd (feet)	Water level (feet below lsd)	Date measured	Yield of well	
																			Gallons per minute	Drawdown (feet)
13S/13E-03001M	BROADVIEW FARMS	N	U	7	3	P				16				N		203	157	5-50		
13S/13E-03002M	BROADVIEW FARMS	N	U	2	5		D	1111					1936	N		203				
13S/13E-05N01M	HAMMOND RANCH	N	U	2	2		DR	1169		16	P		1943	N		211	203	5-50		
13S/13E-05N02M	HAMMOND RANCH	N	H	W	8		D	1231		16	F	H		S	T	212	196	4-52		
13S/13E-05N03M	HAMMOND RANCH	N	U	2	2		D	1223		16	P		1933	N		212	151	5-57		
13S/13E-06P01M	HAMMOND RANCH	N	U	2	4		D	1218	450	18	P	H	1933	N		213				
13S/13E-06P02M	TELLES RANCH	N	H	W	2	M	D	1145	600	16	F	R	1951	S	U	213	272	4-52		
13S/13E-07M01M	SPROUTIE CORP	N	U	7	5		R	1186	536	18	P	H	1952	N		226				
13S/13E-07M01M	SPROUTIE CORP	N	U	2	2		DF	1223	606	16	F		1950	N		228	289	4-52		
13S/13E-08N01M	JAMES ROGGERD	P	U	W	3	C				18				T	V	223	259	5-58		
13S/13E-09D01M	CALIF DWR	S	U	D	0	M		19		2	P		1958	N		210				
13S/13E-09E03M	BROADVIEW FARMS	N	U	2	4	C	D	1206	545	16	F	H	1950	N		212				
13S/13E-09N01M	BROADVIEW FARMS	N	U	2	3	P				18				N		221	261	5-50		
13S/13E-09Q01M	BROADVIEW FARMS	N	U	7	3	C		1484	450	18	F	H		N		220	285	5-59		
13S/13E-10A01M	USRR	F	U	D	0	C		16		4			1949	N		202				
13S/13E-10R01M	BROADVIEW FARMS	N	H	W	2	M	DF	1430	424	16	F		1950	S	T	211	228	5-54		
13S/13E-11N01M	BROADVIEW FARMS	N	U	7	4	D		1354	400	16			1945	N		211				
13S/13E-11N02M	BROADVIEW FARMS	N	U	2	0	M				16				N		210				
13S/13E-12A01M	USRR	F	U	D	0	M		16		4			1949	N		183				
13S/13E-13A01M	USRR	F	U	2	9	C		16		4			1949	N		197		R	12-49	
13S/13E-13N01M	W. RIANCUCCI	P	H	W	0	M				16				P	T	213				
13S/13E-13P01M	C. RIANCUCCI	P	U	2	3	M				18	F	H		N		210	265	5-50		
13S/13E-13R01M	W. RIANCUCCI	P	U	2	3	P				16			1949	N		207	139	5-50		
13S/13E-14N01M	BROADVIEW FARMS	N	U	2	2	M	D	1432	497	16	F			N		222	243	5-50		
13S/13E-15A01M	USRR	F	U	2	9	M		21		2			1962	N		211	15	11-62		
13S/13E-15L01M	BROADVIEW FARMS	N	U	7	3	C		400		16				N		222	224	5-51		
13S/13E-15M01M	BROADVIEW FARMS	N	U	11	2	C	D	1490	404	16	F	H	1944	N		223	224	5-52		
13S/13E-15M02M	BROADVIEW FARMS	N	U	2	3			111		16				N		224	37	11-51		
13S/13E-15N01M	BROADVIEW FARMS	N	U	7	0	P		1228						N		228				
13S/13E-15Q01M	BROADVIEW FARMS	N	U	2	9			181		16				N		225	104	12-50		
13S/13E-15R01M	BROADVIEW FARMS	N	U	2	3			385		16				N		222	259	5-51		
13S/13E-16D01M	HOTCHKISS EST	P	U	2	2	C	D	1393	450	20	F			N		222	308	5-50		
13S/13E-16E01M	BROADVIEW FARMS	N	U	2	0	M				18				N		227				
13S/13E-16E02M	VISTA DEL LLAND	N	H	W	H	C	R	1211	585	16			1962	S	5	227	260	5-59		
13S/13E-16N01M	BROADVIEW FARMS	N	U	7	2	C	DF	1625	495	16	F	H	1950	N		235	285	5-57		
13S/13E-16R01M	BROADVIEW FARMS	N	U	2	2	M	DF	1377	504	16	F	H	1947	N		228	283	5-50		
13S/13E-18Q01M	HAMMOND RANCH	N	U	2	4		D	1328	470	18	F	H	1927	N		244				
13S/13E-20D01M	CALIF DWR	S	U	7	0	P		25					1958	N		242				
13S/13E-20N01M	PEREZ BROS	N	I	W	2		R	1323	602	18	F	R	1955	T	W	254	376	5-57		
13S/13E-20Q01M	VISTA DEL LLAND	N	U	2	0			1555	602	16	F	H		N		252				
13S/13E-20Q02M	VISTA DEL LLAND	N	U	2	3	M				16	F	H	1950	N		251	308	12-50		
13S/13E-20Q03M	VISTA DEL LLAND	N	I	W	4	C	F	1601		18			1955	T	W	251	358	12-68		
13S/13E-22N01M	VISTA DEL LLAND	N	U	7	3	M		1354	429	16	F	H		N		240	277	5-50		
13S/13E-23N01M	VISTA DEL LLAND	N	U	7	3	M		1575	456	16	F	H		N		233	247	5-50		
13S/13E-23P01M	VISTA DEL LLAND	N	U	11	3	P				16	F	H		N		232	382	1-62	725	118
13S/13E-23Q01M	VISTA DEL LLAND	N	U	2	0	M						H		N		230				
13S/13E-23Q02M	USRR	F	U	D	0	C		21		2	H		1962	N		230				
13S/13E-25N01M	PAPPAS AND CO	N	U	11	2	C	D	1220	504	18	F	H	1951	N		240	269	5-53		
13S/13E-25N02M	PAPPAS AND CO	N	I	W	4		FR	1301	461	16	F	H	1954	T	W	239	192	12-68		
13S/13E-25P01M	PAPPAS AND CO	N	H	W	3	M				16				T	U	238	213	5-50		
13S/13E-26M01M	PAPPAS AND CO	N	I	W	4		FR	1230	455	18	F	H	1961	T	W	242	210	12-68		
13S/13E-26N02M	PAPPAS AND CO	N	U	11	2	C	R	1250	380	16	F			N		250	334	5-50		
13S/13E-26N03M	PAPPAS AND CO	N	I	W	4	C	DF	1215	603	16	F	R	1954	T	W	246	259	12-68		
13S/13E-26P02M	PAPPAS AND CO	N	U	11	5		FR	1103	450	18	F		1960	N		246				
13S/13E-26Q01M	PAPPAS AND CO	N	I	W	1		FR	1194	454	18	F	H	1959	T	W	243	309	1-62	1221	50

State well number	Owner or user	Ownership	Use of water	Well data	Chemical analyses	Log data	Depth of well (feet below lsd)	Depth cased (feet below lsd)	Diameter (inches)	Well finish	Method drilled	Year drilled	Lift type	Power	Altitude of lsd (feet)	Water level (feet below lsd)	Date measured	Yield of well				
																		Gallons per minute	Drawdown (feet)			
13S/13E-27N01M	VISTA DEL LLANO	N	U	Z	4	D	1535	450		F	H	1940	N		256							
13S/13E-27P01M	VISTA DEL LLANO	N	U	Z	3	C	1553	501	16	F	H		N		253	302	5-50					
13S/13E-28M01M	VISTA DEL LLANO	N	1	W	8	C	B	1487	700	18	F	H	1959	T	W	257	384	12-62				
13S/13E-28M02M	VISTA DEL LLANO	N	U	Z	4	R		1305	707	18	F	H	1956	N		257						
13S/13E-28N02M	VISTA DEL LLANO	N	U	Z	0	C		1620	442	16	F	H		N		262						
13S/13E-30D01M	USRR	F	U	D	9			160	60	4	P	H	1966	N		265	89	11-66				
13S/13E-30E01M	BELMONT FARMS	N	U	Z	3	C		1306	320	16	F	H		N		270	329	5-50				
13S/13E-30Q01M	BELMONT FARMS	N	U	Z	3	M				16	F	H		N		272	330	5-50				
13S/13E-30R01M	BELMONT FARMS	N	U	Z	2	C	D	B	1277	599	16	F	H	1950	N		271	354	5-51			
13S/13E-31D01M	BELMONT FARMS	N	1	W	4	B		1262	576	18	F	H	1960	T	W	279						
13S/13E-31M01M	BELMONT FARMS	N	1	W	0	C				18				N		392	465	12-68				
13S/13E-31M02M	USRR	F	U	D	9			150	20	4	P	H	1966	N		290	73	11-66				
13S/13E-31N01M	BELMONT FARMS	N	U	Z	3	M					F	H		N		299	404	6-50				
13S/13E-31N02M	BELMONT FARMS	N	U	Z	0	C		1118		12				N		303						
13S/13E-32N01M	BELMONT FARMS	N	U	Z	4	C	D		1251	14	F			N		295						
13S/13E-32N02M	BELMONT FARMS	N	U	Z	4	C	D		1338	549	16	F	H		N		294					
13S/13E-32N03M	PRICE GIFFEN	N	1	W	5	M	E	R	1110	647	18	F	H	1965	T	W	256	432	12-68			
13S/13E-33N01M	BELMONT FARMS	N	U	Z	3	M				16				N		284	350	5-50				
13S/13E-33N02M	BELMONT FARMS	N	U	Z	2	C	D		1250	613	16	F	H	1950	N		279	379	5-58			
13S/13E-33N03M	CHEEK	N	U	Z	0			1124						N		282						
13S/13E-34N01M	VISTA DEL LLANO	N	U	Z	2	C	D		1535	413	16	F	H		N		272	292	5-50			
13S/13E-34N03M	VISTA DEL LLANO	N	U	U	3	C				16	F	H		N		269	318	5-58				
13S/13E-34N04M	VISTA DEL LLANO	N	1	W	2	C	D	E	1232	465	18	F	H	1960	T	W	269	437	5-61			
13S/13E-34P01M	VISTA DEL LLANO	N	U	Z	3	C			612		16			N		270	308	5-50				
13S/13E-35N01M	VISTA DEL LLANO	N	U	Z	3	M		1331	448	16	F	H		N		260	286	5-50				
13S/13E-35P01M	COIT RANCH INC	N	U	Z	3	C				16		H	1951	N		257	310	5-52				
13S/13E-36F01M	COIT RANCH INC	N	1	W	4	C	F	R	1041	476	18	F	H	1961	T	W	242	182	12-68			
13S/13E-36M01M	COIT RANCH INC	N	1	W	5	C	E	R	1025		18	F	H	1964	T	W	247	120	12-68			
13S/13E-36N01M	COIT RANCH INC	N	U	Z	2	C			1517	677	16	F	H	1951	N		251	311	5-52			
13S/13E-36N03M	COIT RANCH INC	N	U	U	2	C	D	F	1004	480	18	F	H	1960	N		251	295	5-61			
13S/13E-36P01M	COIT RANCH INC	N	U	Z	3	C				16	F			N		252	308	5-50				
13S/13E-36P02M	COIT RANCH INC	N	1	W	2	C	D	E	1024	471	18	F	H	1960	T	W	252	328	5-61			
13S/14E-02M01M	CCID	W	1	W	4	D		208	75	18	F	H	1961	T	V	150						
13S/14E-02P01M	CCID	W	1	W	5	C	D		208	60	18	F	H	1959	T	V	165					
13S/14E-03C01M	CCID	W	1	W	5	C	D		208	80	18	F	H	1961	T	V	160					2950
13S/14E-03E01M	REDFERN RANCHES	N	U	U	5	D		250	100	18			1953	N		165						
13S/14E-03G01M	HENEGARD	P	U	Z	9			108		6				N		150	13	5-59				
13S/14E-03G02M	CALIF DWR	S	U	Z	9	P		20					1958	N		150	12	5-58				
13S/14E-03L01M	F.F.REDFERN	P	U	Z	5	D		250	100	18	F		1953	N		155						
13S/14E-03M01M	CALIF DWR	S	U	Z	0	M		20		4				N		158						
13S/14E-03N01M	BRITZ CHEMICAL	N	N	W	0			400			F			T	T	160						
13S/14E-04N01M	V.C.BRITTON	P	U	U	2	C	E		223		F	H		N		162	38	8-51				
13S/14E-04N02M	USRR	F	U	Z	9	M		17		4		1949	N		169	14	12-49					
13S/14E-04Q01M	CALIF DWR	S	U	D	0	P		17		14				N		163						
13S/14E-04R02M	USRR	F	U	0	9	C		17		4		1949	N		160	15	1-50					
13S/14E-06N01M	CALIF DWR	S	U	Z	9	P		20					1958	N		182	9	4-58				
13S/14E-07N01M	VIDLA JOHNSON	P	U	Z	2	M	D		825	507	16	F	H	1946	N		193	252	7-50			
13S/14E-07N02M	VIDLA JOHNSON	P	U	U	3	M				12				N		194	150	12-50				
13S/14E-07N04M	USRR	F	U	0	0	M				2		1962	N		194							
13S/14E-09A01M	CALIF DWR	S	U	Z	0	P		16				1958	N		160							
13S/14E-10C01M	FIRERAUGH DRIVE	P	U	Z	5	D		712	445	5	F	H	1950	N		160						
13S/14E-10D01M	FIRERAUGH GIN	N	F	W	5	M	D		500	440	8	F	R	1950	T	T	160					
13S/14E-10D02M	FIRERAUGH GIN	N	U	Z	5	D		502	450	8	P	H	1950	N		159						
13S/14E-10N02M		U	Z	9				60		R				N		167	6	9-51				
13S/14E-11R01M	DES JARDINS BRD	P	U	Z	3	P		180			F	H		N		150	13	7-50				

State well number	Owner or user	Ownership	Use of water	Use of well	Well data	Chemical analyses	Log data	Depth of well (feet below lsd)	Depth cased (feet below lsd)	Diameter (inches)	Well finish	Method drilled	Year drilled	Lift type	Power	Altitude of lsd (feet)	Water level (feet below lsd)	Date measured	Yield of well	
																			Gallons per minute	Drawdown (feet)
13S/14F-12R01M	CCIO	W	I	W	5	C	D	290	92	16	F	H	1966	T	V	155			2128	83
13S/14F-12L01M	CCIO	W	I	W	5	M	D	319	90	16	F	H	1966	T	V	165			3718	82
13S/14F-13C01M	CCIO	W	I	W	0	C		278			F		1963	T	V	156				
13S/14F-13L01M	CCIO	W	I	W	0	C		235		18	F	H	1964	T	V	155				
13S/14F-14L01M	LORENZETTI	P	U	Z	0		DE	331				H	1950	N		161				
13S/14F-15R01M	LAS DELTAS	W	P	U	R	M	D	603	20	11	F		1949	T	V	164	131	5-59		
13S/14E-15R02M	LAS DELTAS	W	U	Z	5	C	D	555	505	10	F	H	1941	N		164				
13S/14F-15R03M	SWIFT E CO	N	N	W	5	M	D	726	301	12	F	H	1962	T	V	165				
13S/14F-15D01M	LAS DELTAS	W	P	W	4	P	DE	897			F	H	1948	T	V	168				
13S/14F-15R01M	CALIF DWR	S	U	Z	0	P		19		6			1958	N		168				
13S/14F-16D01M	CALIF DWR	S	U	D	0	C		17		4				N		177				
13S/14F-17R01M	CALIF DWR	S	U	Z	9	P		20		6			1958	N		181	10	1-58		
13S/14F-17D01M	USRR	F	U	Z	9	M		16		4			1949	N		189	5	12-49		
13S/14F-17N01M	CROCKER ANGLO	N	H	W	2	M	E	987		16	F			T		195	257	5-50		
13S/14F-17N02M	CROCKER ANGLO	N	U	Z	3			196		12				N		195	81	9-50		
13S/14F-17N03M	CROCKER ANGLO	N	U	Z	0	M								N		195				
13S/14E-17N04M	CROCKER ANGLO	N	I	W	2	M	R	925	463	16	F	H	1956	T	W	195	189	5-57		
13S/14F-17R01M	CALIF DWR	S	U	Z	0	P		17		4				N		188				
13S/14F-18A01M	CALIF DWR	S	U	Z	0	P		13					1958	N		184	9	4-58		
13S/14F-18M01M	S. RIANCIUCCI	P	U	Z	3	C				16	F	H	1951	N		203	204	5-52		
13S/14E-21D01M	CALIF DWR	S	U	Z	0	P		11					1958	N		188	6	5-58		
13S/14E-21N01M	NEVILLE KNOWLES	P	U	Z	3	C		1250	400	16	P			N		199	248	5-50		
13S/14E-21N03M	NEVILLE KNOWLES	P	U	Z	0	M		1936					1936	N		199				
13S/14E-21N04M	USRR	F	U	D	9			151	100	4	P	H	1962	N		200	22	6-62		
13S/14E-21N05M	USRR	F	U	D	0			30	0	4	P	H	1962	N		200				
13S/14E-21Q01M	USRR	F	U	D	0	P		20		4	Z		1951	N		193				
13S/14E-22D01M	USRR	F	U	Z	9	M		16		4			1949	N		180	1	12-49		
13S/14E-24R01M	CCIO	W	I	W	0	C		234			F	H	1964	T	V	159				
13S/14E-24J01M	H. LOUKENON	P	I	W	2	C	D	246	92	16	F	R	1951	T	V	160	29	5-52		
13S/14E-24M01M	FIREBAUGH CANAL	W	I	W	2	C	D	265	100	16	F	H	1953	T	V	163	37	5-58		
13S/14E-25R01M	H. LOUKENON	P	U	U	5	D		279	192	6	F	H	1951	N		163				
13S/14E-25R03M	H. LOUKENON	P	I	W	3	O		263	170	20	F	H	1963	T	V	162				
13S/14E-25C01M	TIDEWATER	N	U	Z	8	D		150	127		P	H	1942	N		167	96	1-51		
13S/14E-25C02M	TIDEWATER	N	N	W	9			527			F			T	T	167	38	1-51		
13S/14E-25C03M	H. LOUKENON	P	I	W	4	F		318		16			1949	T	V	165				
13S/14E-25D02M			I	W	9			264			F		1952	T	V	167	52	5-61		
13S/14E-25H01M	FIREBAUGH CANAL	W	I	W	8	C	D	243	72	16	F	H	1948	N		165	32	5-58		
13S/14E-25H02M	FIREBAUGH CANAL	W	I	W	0			261	112	18	F	H	1966	T	V	165				
13S/14E-25J01M	FIREBAUGH CANAL	W	U	Z	9	C		221	72	16	F	H		N		165	33	5-58		
13S/14E-25J02M	SCHENKER	P	I	W	5	C	O	234	109	16	F	R	1951	T	V	164				
13S/14E-25J03M	FIREBAUGH CANAL	W	I	W	5	D		252		18	F	H	1966	T	V	165				
13S/14E-25K01M	FIREBAUGH CANAL	W	U	U	5	C	DE	225	96	16	F	H	1947	N		167				
13S/14E-25N01M	USRR	F	U	D	0	M		12	12	2	P		1962	N		176				
13S/14E-27D02M	USRR	F	U	D	9	M		12		2			1962	N		187	6	8-62		
13S/14E-29N01M	USRR	F	U	U	9	M		13		2	H		1962	N		221	6	11-62		
13S/14F-30N01M	VISTA DEL LLANO	N	H	W	3	M		1441	402	16	F			T	U	228	269	5-55		
13S/14F-31E01M	VISTA DEL LLANO	N	I	W	2	EB		1262	620	18		R	1955	T	W	231	312	5-59		
13S/14F-31N01M	VISTA DEL LLANO	N	U	U	3	C		1381	442	16	F	H		N		239	322	5-50		
13S/14F-31N02M	USRR	F	U	D	9	M		28	10	4	P	Z	1962	N		239	26	1-62		
13S/14F-31N03M	USRR	F	U	D	9	M		153	100	4	P	H	1962	N		240	32	5-62		
13S/14E-31N04M	VISTA DEL LLANO	N	I	W	4	C	D	1130	400	16	F	H	1963	T	W	238				
13S/14E-31Q01M	VISTA DEL LLANO	N	U	Z	0	M		1472	441	16	F	H		N		235				
13S/14E-31Q02M	VISTA DEL LLANO	N	H	W	2	C	R	1309	643	18	P	H		T	U	236	234	5-58		
13S/14E-32Q01M	VISTA DEL LLANO	N	U	U	0			335						N		224				
13S/14E-32Q03M	VISTA DEL LLANO	N	U	U	2	C	E	1556		16	F	H	1952	N		222	191	12-66		

State well number	Owner or user	Ownership	Use of water	Use of well	Well data	Chemical analyses	Log data	Depth of well (feet below lsd)	Depth cased (feet below lsd)	Diameter (inches)	Well finish	Method drilled	Year drilled	Lift type	Power	Altitude of lsd (feet)	Water level (feet below lsd)	Date measured	Yield of well	
																			Gallons per minute	Drawdown (feet)
13S/14F-32004M	VISTA DEL LLANO	N I W 4 C	FR					1100	447	16	F H	1961	T W			216				
13S/14F-33N01M	VISTA DEL LLANO	N I U 3 C						1420	470	16	F H		N			216	219	5-51		
13S/14E-34M01M	NEVILLE KNOWLES	P U 2 0 M						900	220		P		N			200				
13S/14E-34M03M	J-J FARMS	N U U 4 F						1030			F H	1962	T W			203	216	12-68		
13S/14F-35E01M	USRR	F U 0 9						21		2	H	1962	N			185	7	8-62		
13S/14F-35001M	J-J FARMS	N U 2 0						1100					N			188				
13S/14E-35002M	J-J FARMS	N U U 2 B						1045	508	16	P	1958	N			188	164	5-58		
13S/15F-07L01M	LOCKE BROS	N I W 3 C						265	102	16	F H	1953	T V			155	27	5-60		
13S/15F-18R01M	LOCKE BROS	N I W 3 C							155	16	F H		T V			157	22	5-60		
13S/15E-18G01M	LOCKE BROS	N I W 2 M D						330	120	18		1954	T V			155	25	5-60		
13S/15F-18M01M	LOCKE BROS	N H W 0						152				1949	T U			155				
13S/15F-18M02M	HELM RANCH	N I 7 0 M						100					T 5			155				
13S/15F-18P01M	LOCKE BROS	N H W 0 P											T V			160				
13S/15F-18Q01M	LOCKE BROS	N I W 0 C									F H		T V			160				
13S/15F-19R01M	LOCKE BROS	N I 2 9 P								16	F H		T V			163	15	5-60		
13S/15F-19E01M	LOCKE BROS	N I W 2 C 0						350	90	16	F H	1963	T V			155	36	5-61		
13S/15E-19K01M	H. LOUKENON	P H W 5 D						200	85	15		1951	T U			155				
13S/15F-19K02M	MILLER-LUX	N U 2 0						38					N			159				
13S/15F-19K03M	H. LOUKENON	P I W 5 D						132	90	10	F H	1956	T 5			155				
13S/15F-19R01M	USRR	F H W 9						247		8		1956	T T			155	22	4-58		
13S/15F-30A01M	FIREBAUGH CANAL	W I W R C E						265	69	16	F H	1948	T V			165	41	9-62		
13S/15F-30R01M	MENDOTA	M U 2 5 M D						270	152	16			1949	N		160				
13S/15E-30R02M	FIREBAUGH CANAL	W U 2 R C ED						240	79	16	F H	1948	N			161	28	5-59		
13S/15F-30R03M	MENDOTA	M U 7 4 0						266	122	16		1951	N			160				
13S/15F-30R04M	MENDOTA	M P W 5 C D						250	140	16	F H	1964	T V			160				
13S/15F-30R05M	MENDOTA	M P W 5 D						270	134	14	F R	1966	T 5			160				
13S/15F-30R06M	FIREBAUGH CANAL	W I W 5 C D						240	105	18	F H	1965	T V			163				
13S/15F-30R07M	J. MACIAS	P U U 5 D						172	167	8	0 C	1961	N			159				
13S/15F-30E01M	FIREBAUGH CANAL	W U 2 9 C						240	79	16	F H		N			160	34	5-60		
13S/15F-30E03M	FIREBAUGH CANAL	W I W 5 D						225	100	18	F H	1964	T V			160				
13S/15E-30E01M	FIREBAUGH CANAL	W U 2 R C D						260	85	18	F H	1948	N			160	37	5-60		
13S/15F-30E02M	FIREBAUGH CANAL	W U 2 R C F						225	77	16		1947	N			162	38	5-60		
13S/15F-30E03M	FIREBAUGH CANAL	W I W R 0						275	100	18	F H	1966	T V			160				
13S/15F-30E04M	FIREBAUGH CANAL	W I W 5 D						235	105	18	F H	1965	T V			160				
13S/15E-30F01M	FIREBAUGH CANAL	W U 2 2 C DE						265	80	18	F H	1948	N			160	35	5-60		
13S/15F-30F02M	FIREBAUGH CANAL	W I W 5 D						242	100	18	F H	1966	T V			160				
13S/15F-30G01M	LOUIS GALLARON	P U U 5 D						80	56	6		1956	N			159				
13S/15F-31R01M	HENRY SMITH	P H W R D						324	215	12		1953	T V			165	51	5-59		
14S/12F-01E01M	SIERRA DAWN FMS	N U 2 2 R						1132	562	16	F H	1953	N			324	545	12-66		
14S/12F-02H01M	SIERRA DAWN FMS	N I W 5 F						1130			F H	1963	T W			325	550	12-68		
14S/12F-02N01M	WOODS RANCH	N U 2 3 C						1440	500	16	F		N			339	490	5-58		
14S/12F-02N02M	WOODS RANCH	N U 2 8 DF						1124	602	18	P	1958	N			338	540	12-65		
14S/12F-02R01M	SIERRA DAWN FMS	N I W 2 R						1140	544	16	F H	1957	T W			334	578	12-65		
14S/12F-02R02M	SIERRA DAWN FMS	N I W 5 C DF						1150	700		F H	1964	T W			333				
14S/12F-03M01M	F. CHOUNET	P U 2 8 B						1093	419	16	F H	1952	N			352	425	1-65		
14S/12F-03N01M	F. CHOUNET	P U 2 8 B						1104	491	16	F H	1953	N			358	509	5-60		
14S/12F-03Q01M	F. CHOUNET	P U 2 3 M						1166	480	16	F H	1947	N			355	494	6-50		
14S/12F-03Q02M	F. CHOUNET	P U U 5 RF						1060	505	16	F H	1956	N			347				
14S/12F-03R01M	F. CHOUNET	P U 7 0						900					N			333				
14S/12F-03R01M	F. CHOUNET	P U 2 8 E						897		16		1951	N			469	499	4-57		
14S/12F-09R01M		U 7 0						33		8			N			410				
14S/12F-11E01M	R. CLARK	P U 2 2 C F						1440	300	16	F		N			350	439	6-50		
14S/12F-11F01M	SIERRA DAWN FMS	N U 2 2 C D						1700	682	16	F H	1948	N			347	357	6-50		
14S/12F-11P01M	EMP ENT INC	N I W 4 C R						913	617	18		1963	T W			355	608	12-68		
14S/12F-12H01M	USRR	F U 0 5 FG						936	740	6	P H	1964	N			338				

State well number	Owner or user	Ownership	Use of water	Use of well	Well data	Chemical analyses	Log data	Depth of well (feet below lsd)	Depth cased (feet below lsd)	Diameter (inches)	Well finish	Method drilled	Year drilled	Lift type	Power	Altitude of lsd (feet)	Water level (feet below lsd)	Date measured	Yield of well	
																			Gallons per minute	Drawdown (feet)
14S/12E-12J01M	USBR	F U O 9						280	60	4 P H			1966	N		337	193	11-66		
14S/12E-12N01M	EMP ENT INC	N I W 2 M R						1668	550	16 F H			1946	T W		352	476	6-50		
14S/12E-13N01M	EMP ENT INC	N U Z 4 M C						1695	600	16 F H			1946	N		375				
14S/12E-14D01M	EMP ENT INC	N U Z 2 M B						1768	606	16 F H			1947	N		364	480	6-50		
14S/12E-14F01M	EMP ENT INC	N U Z 2 ER						1220	603	18 F H			1960	N		362	570	5-60		
14S/12E-14P01M	EMP ENT INC	N U Z 2 M R						1580	600	16 F H			1946	N		382	517	6-50		
14S/12E-21801M	USBR	F U O 9						340	240	6 P H			1966	N		500	322	2-66		
14S/12E-23A01M	EMP ENT INC	N I W 2 M R						1026	593	18 F H			1962	T W		380	644	8-66		
14S/12E-23H01M	EMP ENT INC	N U Z 2 C R						2065	695	18 P H			1957	N		388	555	5-60		
14S/12E-23P01M	FMP ENT INC	N U Z 2 M R						1710	644	16 F H			1947	N		405	522	6-50		
14S/12E-23P02M	EMP ENT INC	N U U 5 C ED						1138	557	18 P H			1961	N		398				
14S/12E-24N01M	EMP ENT INC	N U Z 4 C R						1657	594	16 F H			1946	N		393				
14S/12E-25A01M	EMP ENT INC	N U Z 4 C R						1811	752	18 P H			1959	T W		392				
14S/12E-25D01M	EMP ENT INC	N I W 4 C FR						1001	649	18			1962	T W		394				
14S/12E-25E01M	EMP ENT INC	N U U 2 M R						1800	651	16 F H			1947	N		408	508	5-52		
14S/12E-25Q01M	EMP ENT INC	N U Z 2 M R						1773	666	16 F H			1947	N		409	575	5-56		
14S/12E-25Q02M	EMP ENT INC	N I W 4 C R						1252	781	18 F H			1963	T W		409				
14S/12E-26H01M	USBR	F U O 9						501	400	6 P H			1966	N		407	264	4-66		
14S/12E-29C01M	USBR	F U O 0						250	200	6 P H			1966	N		635				
14S/12E-29N01M	C.C. PETERSON	P U Z 5 F						225		8			1961	N		750				
14S/12E-35H01M	EMP ENT INC	N I W 2 M FR						1242	623	18 F H			1960	T W		426	622	12-66		
14S/12E-35J01M	EMP ENT INC	N I W 4 C RE						1035	654	18 F H			1962	T W		433				
14S/12E-35K01M	EMP ENT INC	N U Z 7 M R						1920	866	20 F H			1952	N		435	651	5-60		
14S/12E-35Q01M	EMP ENT INC	N U Z 2 C R						1862	871	18 F H			1951	N		446	300	5-52		
14S/12E-36M01M	EMP ENT INC	N U Z 2 M R						1806	649	18 F H			1947	N		433	533	5-51		
14S/12E-36Q01M	EMP ENT INC	N U Z 2 M R						1808	511	18 F H			1947	N		427	554	5-52		
14S/13E-01G01M	COIT RANCH INC	N I W 5 C D						950	390	16 F H			1964	T W		250				
14S/13E-01G02M	COIT RANCH INC	N I W 5 R						966	482	18 F			1967	T W		253	194	12-68		
14S/13E-01N01M	COIT RANCH INC	N U Z 2 C F						1475		16 P H			1948	N		267	308	5-58		
14S/13E-01N02M	COIT RANCH INC	N U Z 2 C RE						1161	492	18 P H			1960	N		267	379	12-60		
14S/13E-03N01M	EMP ENT INC	N I W 4 M R						1586	455	16 F H				T W		291				
14S/13E-04N01M	EMP ENT INC	N U Z 0 M						1665	448	16 P H				N		302				
14S/13E-04P01M	EMP ENT INC	N H W 4 M R						1630	642	16 F H			1950	S 5		299				
14S/13E-06P01M	R. CLARK	P U Z 8 RF						1153	761	F H			1954	N		317	484	5-55		
14S/13E-06P02M	UNITED PACKING	N I W 4 R						1214	702	18 P H			1960	T W		321	499	12-68		
14S/13E-07A01M	EMP ENT INC	N U Z 4 C R						2005	720	18 F H			1957	N		318				
14S/13E-07E01M	R. CLARK	P U U 0 M						1440	500	16 F H				T T		338				
14S/13E-07E02M	UNITED PACKING	N U U 4 RE						1343	512	18 F H			1962	N		336	538	12-68		
14S/13E-07E03M	UNITED PACKING	N I W 5 E						1750					1966	T W		336				
14S/13E-07N01M	EMP ENT INC	N U Z 4 C R						1760	558	F			1946	N		340	426	4-52		
14S/13E-07N02M	EMP ENT INC	N I W 2 R						2180	869	16 F H			1952	T W		342	481	5-58		
14S/13E-07R01M	EMP ENT INC	N I W 2 R						1835	750	18 P H			1959	T W		325	527	5-61		
14S/13E-08N01M	EMP ENT INC	N U Z 2 M R						1670	600	16 F			1946	N		329	451	5-51		
14S/13E-09E01M	EMP ENT INC	N U U 4 OF						1294	441	18 F			1963	N		428	241	12-68		
14S/13E-11D01M	USGS	F U Z 5 4G						1500		6 Z H			1957	N		284				
14S/13E-11D02M	USGS	F U Z 5 FK						1480		6 Z H			1957	N		284				
14S/13E-11D03M	USGS	F U O 9						240	180	4 P H			1960	N		284	128	8-60		
14S/13E-11D04M	USGS	F U O 8 BK						780	714	8 P H			1960	N		284	379	9-60		
14S/13E-11D05M	USGS	F U 7 5 BK						1350	1114	8 P H			1960	N		284				
14S/13E-11D06M	USGS	F U O 8 BK						1358	1133	8 P H			1961	N		284	461	4-61		
14S/13E-11R01M	PAPPAS AND CO	N I W 2 C ER						1458	695	16 F H			1951	T V		279	437	9-55		
14S/13E-12N01M	PAPPAS AND CO	N U U 2 M O						1450	599	16 F H			1948	N		275	425	5-59		
14S/13E-12N02M	PAPPAS AND CO	N I W 8 RE						1447	700	16 F H			1963	T W		275	469	1-67		
14S/13E-13E01M	PAPPAS AND CO	N U U 2 C E						1486		16 F H			1947	N		284	418	7-50		
14S/13E-13E02M	PAPPAS AND CO	N I W 2 R						1405	703	18 F H			1955	T W		283	429	5-57		

State well number	Owner or user	Ownership	Use of water	Use of well	Well data	Chemical analyses	Log data	Depth of well (feet below lsd)	Depth cased (feet below lsd)	Diameter (inches)	Well finish	Method drilled	Year drilled	Lift type	Power	Altitude of lsd (feet)	Water level (feet below lsd)	Date measured	Yield of well	
																			Gallons per minute	Drawdown (feet)
14S/13E-14D01M	EMP ENT INC	N I W 2	E	1213						18	F H	1965	T W		292	452	12-65			
14S/13E-15M01M	EMP ENT INC	N I W 2	M R	1585				600		16	F H		T W		321	321	4-52			
14S/13E-15Q01M	EMP ENT INC	N U Z 2	C R	1700				600			F H	1947	N		323	388	5-61			
14S/13E-16N01M	EMP ENT INC	N U Z 4	M R	1764				589		16	F H	1947	N		342					
14S/13E-17E01M	EMP ENT INC	N U Z 2	M R D	2051				760		18	F H	1951	N		343	509	5-56			
14S/13E-18E01M	EMP ENT INC	N I W 4	C R	1838				809		18	F H	1958	T W		352					
14S/13E-18N01M	EMP ENT INC	N U Z 2	C R	1732				600		16	F H	1946	N		360	454	4-52			
14S/13E-18N02M	EMP ENT INC	N I W 4	M R	1836				810		18	F H	1959	T W		360	650	12-68			
14S/13E-18Q01M	EMP ENT INC	N I W 2	M R	1840				819		18	F H	1960	T W		356	628	7-61			
14S/13E-19N01M	V. JOHNSTON	P U Z 2	M D	1448				536		16	F H	1946	N		380	510	5-61			
14S/13E-19N02M	V. JOHNSTON	P I W 2	M R	1630				695		18	F H	1957	T W		379	614	9-59			
14S/13E-19Q01M	HANSEN	P U U 3	C										N		374	510	5-61			
14S/13E-19R01M	EMP ENT INC	N I W 4	M R	1373				790		18	F H	1960	T W		370					
14S/13E-20L01M	EMP ENT INC	N U Z 4	C R	1837				806		18	F H	1958	N		360					
14S/13E-21O01M	EMP ENT INC	N I W 2	C F D	1446				807		16	F H	1962	T W		342	632	12-65			
14S/13E-21N01M	EMP ENT INC	N H W 4	M R	1710				482		16	F H	1946	S 5		355					
14S/13E-22A01M	EMP ENT INC	N I W 2	R E	1400				800			F H	1965	T W		312	505	12-65			
14S/13E-22N01M	EMP ENT INC	N U Z 3	M	1830				656		16	F H	1946	N		341	502	5-60			
14S/13E-22O01M	EMP ENT INC	N I W 2	C R	1609				756		18	F H	1959	T W		334	546	5-61			
14S/13E-23E01M	EMP ENT INC	N U Z 2	M R	1956				762		18	F H	1953	N		316	499	5-60			
14S/13E-23R01M		U Z 9	C	233						6			N		304	170	5-61			
14S/13E-24N01M	PILIBROS BROS	N N W 2	M F	1408				550		16	F H	1946	T W		303	315	5-60			
14S/13E-25E01M	PILIBROS BROS	N I W 4	C F	1487				799		18	P	1958	T W		308	484	12-68			
14S/13E-25M01M	PILIBROS BROS	N U U 3	C							16	F H		N		307	410	6-52			
14S/13E-25N01M	PILIBROS BROS	N U Z 2	M R D	1692				790		16	F H	1950	N		307	506	5-60			
14S/13E-26D01M	STAMOULES	N I W 8	M E	1515				754		16	F H	1951	T W		324	206	3-51			
14S/13E-26E01M	STAMOULES	N H W 2	M F	1358						16	F H	1947	S T		327	474	5-55			
14S/13E-26E02M	STAMOULES	N I W 2	R	1526				809		18	F H	1956	T W		326	545	5-61			
14S/13E-26M01M	PILIBROS BROS	N U Z 4	C	1516				834		16	F H	1951	N		327					
14S/13E-26M02M	PILIBROS BROS	N I W 5	R	1408				857		18	F H	1961	T W		327	521	12-68			
14S/13E-26N01M	PILIBROS BROS	N U Z 2	M R F	1409				525		16	F H	1945	N		328	403	5-54			
14S/13E-26N02M	PILIBROS BROS	N U Z 8	R	1703				831		16	F H	1952	N		328	325	5-59			
14S/13E-26P01M	PILIBROS BROS	N I W 4	R F	1632				795		18	F H	1960	T W		317	503	12-68			
14S/13E-27O01M	EMP ENT INC	N I W 4	C R	1400				793		18	F H	1961	T W		355	632	12-68			
14S/13E-28J01M	EMP ENT INC	N U U 4	C R	1819				795		18	F H	1958	N		352	512	12-68			
14S/13E-28M01M	EMP ENT INC	N I W 2	C R	1756				804		18	F H	1960	T W		362	586	5-60			
14S/13E-28P01M	EMP ENT INC	N U Z 2	M R	1789				601		16	F H	1947	N		364	388	5-60			
14S/13E-29N01M	EMP ENT INC	N U Z 2	C R	1676				595		16	F H		N		384	508	5-57			
14S/13E-29O01M	EMP ENT INC	N U Z 2	M R	1800				622		16	F H	1947	N		376	545	5-57			
14S/13E-29R01M	EMP ENT INC	N I W 2	M R	1213				700		18	F H	1963	T W		373	632	12-65			
14S/13E-30N01M	EMP ENT INC	N U Z 4	C R	1766				604		16	F H	1947	N		400					
14S/13E-30N02M	USAR	F U U 5	G	48				8		4	P H	1962	N		396					
14S/13E-30N03M	USAR	F U U 0	C	275				20		4	P H	1962	N		396					
14S/13E-30N04M	USAR	F U U 0	C	350				250		4	P H	1967	N		396					
14S/13E-30O01M	EMP ENT INC	N U Z 4	M R	1800				571		16	F H	1947	N		392	569	5-60			
14S/13E-32D01M	EMP ENT INC	N I W 4	C R	1756				748		18	F H	1960	T W		387					
14S/13E-33E01M	EMP ENT INC	N U U 4	C R	1833				853		18	F H	1952	N		375					
14S/13E-34N01M	EMP ENT INC	N I W 2	M R	1967				765		18	F H	1951	T W		361	578	5-60			
14S/13E-35E01M	PILIBROS BROS	N U Z 2	C D	1659				740		16	F H	1948	N		328	454	5-53			
14S/13E-35E02M	PILIBROS BROS	N I W 2	R	1592				876		18	F H	1959	T W		328	554	5-61			
14S/13E-35N01M	PILIBROS BROS	N U Z 2	C D	1550				661		16	F H	1947	N		333	440	5-60			
14S/13E-35N02M	PILIBROS BROS	N I W 8	R	1945				832		18	F H	1953	T W		331					
14S/13E-36N01M	PILIBROS BROS	N U Z 2	M R E	1249				520		16	F H	1946	N		309	353	5-61			
14S/14E-01E01M	P. PRANDINI	P I W 9	P							16	F		T V		174	83	5-61			
14S/14E-01G01M	C. RICOU	P U Z 0		700						10		1911	N		179					

State well number	Owner or user	Ownership	Use of water	Use of well	Well data	Chemical analyses	Log data	Depth of well (feet below lsd)	Depth cased (feet below lsd)	Diameter (inches)	Well finish	Method drilled	Year drilled	Lift type	Power	Altitude of lsd (feet)	Water level (feet below lsd)	Date measured	Yield of well		
																			Gallons per minute	Drawdown (feet)	
14S/14E-01N01M	HOWARD MURPHY	P U Z 0						1479					1943	N		186					
14S/14E-01Q01M	R.ALLEN	P U Z 3 C						750		16	H		1937	N		182	149	7-50	1000		
14S/14E-02G01M	COIT RANCH INC	N U Z 9 P								12				N		190	187	5-54			
14S/14E-02N01M	COIT RANCH INC	N U Z 3						1213					1947	N		200	50	4-51			
14S/14E-02N02M	COIT RANCH INC	N I W 2	A					1000		16	F H		1947	T V		199	318	12-66			
14S/14E-02N03M	COIT RANCH INC	N U Z 2	E					1198		18	F H		1951	N		199	175	5-52			
14S/14E-02P01M	COIT RANCH INC	N J W 2	C R					1070	550	18	F H		1958	T W		195	256	12-66			
14S/14E-03D01M	SILVER CRK GIN	N U Z 9						320		R				N		203	36	10-56			
14S/14E-03D02M	SILVER CRK GIN	N U Z 0						500		10				N		203					
14S/14E-03N01M	VISTA DEL LLANO	N U Z 3 P						1237	41R	16	F H			N		211	203	2-53			
14S/14E-03N02M	VISTA DEL LLANO	N I W 2	R					1073	493	16	P H		1956	T W		212	221	5-58			
14S/14E-04F01M	VISTA DEL LLANO	N U Z 0						1267	430	16	P			N		214					
14S/14E-04N01M	PAPPAS AND CO	N H W 3	P							16				S U		225	173	5-59			
14S/14E-05D01M	USRR	F U O 9	M					32	0	1			1965	N		231	13	8-65			
14S/14E-05E01M	VISTA DEL LLANO	N I W 3	M							16				T W		231	183	5-52			
14S/14E-05E02M	VISTA DEL LLANO	N U U 3	C							16	F H			N		233	346	10-61			
14S/14E-05H01M	VISTA DEL LLANO	N U Z 3	P					401		16	F H			N		221	86	4-61			
14S/14E-05N01M	VISTA DEL LLANO	N U U 3	P							16				N		239	250	7-50			
14S/14E-06M01M	COIT RANCH INC	N I W 4	M RE					1136	492	18	F H		1960	T W		246					
14S/14E-06N02M	COIT RANCH INC	N I W 2	M RE					1133	491	18	F H		1960	T W		249	269	12-65			
14S/14E-07E02M	VISTA DEL LLANO	N U Z 0	C					1300	400				1934	N		253					
14S/14E-07M01M	VISTA DEL LLANO	N U U 3	C					1640	600	16	F H			N		258	388	5-60			
14S/14E-07N01M	VISTA DEL LLANO	N U Z 3	P							16				N		260	236	7-50			
14S/14E-07P01M	VISTA DEL LLANO	N U U 3	C						340	16	F H		1949	N		259	360	5-60			
14S/14E-08A02M	CALIF DWR	S U Z 9	P					20					1960	N		227	19	3-60			
14S/14E-08N01M	VISTA DEL LLANO	N U Z 0	P							10	F H			N		246					
14S/14E-08N02M	VISTA DEL LLANO	N U Z 0						1400		14				N		246					
14S/14E-08N03M	VISTA DEL LLANO	N U U 3	C							16	F H			N		244	352	4-52			
14S/14E-09E02M	PAPPAS AND CO	N H W 2	R					1245	594	16	F H		1952	S 5		231	314	12-63			
14S/14E-09E04M	PAPPAS AND CO	N I W 2	C R					1103	601	18	F H		1964	T W		230	324	12-66			
14S/14E-09M01M	PAPPAS AND CO	N U Z 2	M D					1400	696	16	F H		1949	N		233	356	5-61			
14S/14E-09Q01M	PAPPAS AND CO	N I W 2	C FR					1249	612	16	F B		1953	T W		230	350	12-66			
14S/14E-10D01M	USRR	F U Z 0	M					20		2			1962	N		215					
14S/14E-10N01M	PAPPAS AND CO	N U U 3	M					1463	540	16	F H			N		221	257	5-58			
14S/14E-10N02M	PAPPAS AND CO	N U U 5	E					747					1949	N		221					
14S/14E-10N04M	PAPPAS AND CO	N I W 8	C ER					1073	602	18	F H		1958	T W		221	323	12-63			
14S/14E-11N01M	VISTA DEL LLANO	N U U 0	M					696	305	16	F H			N		205					
14S/14E-12M01M	ARMAS-DELTFESTAS	N U U 9	P							16	F H			N		190	88	4-56			
14S/14E-12N01M	ARMAS-DELTFESTAS	N U U 3	M					900	520	16	F H			N		191	247	5-60			
14S/14E-12N02M	ARMAS-DELTFESTAS	N I W 2	M E					920	480	16	F H		1950	T W		188	98	11-50			
14S/14E-12Q01M		U U 9						244		10				N		185	77	12-50			
14S/14E-13E01M	L.M.CHRISTOPHER	P U 7 9	P							10				N		192	6	8-66			
14S/14E-13E02M	USRR	F U O 5	G					10	0	4	Z		1962	N		191					
14S/14E-13E03M	USRR	F U O 8	G					499	312	1	F H		1963	N		191	175	5-63			
14S/14E-13E04M	USRR	F U O 0	C							1				N		192					
14S/14E-13N01M	K.H.KRUSE	P U Z 3	P							16				N		196	72	12-50			
14S/14E-13N02M	K.H.KRUSE	P U Z 0	C											N		196					
14S/14E-14D01M	USRR	F U O 9	C					30	0	1	P J		1967	N		211	11	5-67			
14S/14E-14G01M	FEDDRA FARMS	N U 7 4	P E					1007		16	F H		1947	N		199					
14S/14E-14G02M	FEDDRA FARMS	N H W 9	P							16	F H			S T		201	275	12-65			
14S/14E-15N01M	ENSHER	N U U 3	P					1250	600	12	F H			N		227	64	5-61			
14S/14E-15N02M	ENSHER	N U 7 5	R					685	440	8	P		1952	N		226					
14S/14E-15N03M	USRR	F U O 9	M					20	0	1	P J		1965	N		227	4	5-65			
14S/14E-16N01M	STAMOULES	N H W 8	M D					580	391	R	P		1951	T U		245	161	5-61			
14S/14E-17E01M	COIT RANCH INC	N U Z 0	M					1260		16				N		253					
14S/14E-17F01M	COIT RANCH INC	N I W 4	M FR					1205	511	18	H		1962	T W		248	189	12-68			
14S/14E-17M01M	COIT RANCH INC	N U U 2	M R					1186	552	18	F H		1958	N		255	389	12-63			
14S/14E-17Q01M	W.M.GIACONE	P I W 2	M RE					1250		16	F H		1945	T V		253	314	4-51			
14S/14E-17Q02M	W.M.GIACONE	P H W 8	C FR					1411	744	16	P		1946	T U		253	220	11-50			
14S/14E-17Q03M	W.M.GIACONE	P I W 2	R					1224	560	16	F H		1956	T W		250	319	5-61			

State well number	Owner or user	Ownership	Use of water	Use of well	Well data	Chemical analyses	Log data	Depth of well (feet below lsd)	Depth cased (feet below lsd)	Diameter (inches)	Well finish	Method drilled	Year drilled	Lift type	Power	Altitude of lsd (feet)	Water level (feet below lsd)	Date measured	Yield of well			
																			Gallons per minute	Drawdown (feet)		
14S/14E-18N01M	PAPPAS AND CO	N	U	Z	Z	C	E	1435	500	16	F	H	1944	N		274	242	5-61				
14S/14E-18N02M	PAPPAS AND CO	N	I	W	Z	C	E	1483	712	18	F	H	1957	T	W		272	437	5-60			
14S/14E-20001M	COIT RANCH INC	N	U	Z	4	M	R	E	1300	450	16	F	H	1944	N			261				
14S/14E-20E01M	COIT RANCH INC	N	U	Z	4	R	E	1250	590	18	F	H	1952	N				264				
14S/14E-20N01M	COIT RANCH INC	N	I	W	Z	M	D	E	1352	563	16	F	H	1947	T	W		267	367	5-54		
14S/14E-20P01M	COIT RANCH INC	N	I	W	3	M	R		1250	711	18	F	H	1958	T	V		257				
14S/14E-21R01M	ENSHER	N	U	Z	4	P	R	E	1252	464	16	F	H	1946	N			237				
14S/14E-21E01M	STAMBOULES	N	U	Z	3	P				16				N			246	329	5-54			
14S/14E-21E02M	STAMBOULES	N	I	W	Z	C	E		1306		F	H	1952	T	W		246	389	5-59			
14S/14E-21G02M	ENSHER	N	I	W	1	R			1246	460	16	F	H	1954	T	W		237	280	8-61	1136	29
14S/14E-21K01M	ENSHER	N	I	W	4	M	R	E	1240	464	16	F	H	1947	T	W		238				
14S/14E-22E01M	MURJETTA FARMS	N	I	W	Z	C	O	B	1100	600	16	P	H	1957	T	V		227	290	5-58		
14S/14E-22G01M	MURJETTA FARMS	N	U	Z	3			1047						N			221	102	10-56			
14S/14E-22N01M	MURJETTA FARMS	N	U	Z	3	C		1200	361	12	F	H		N			230	156	5-61			
14S/14E-22N03M	USRR	F	U	Z	3	M		20	5	4	P	Z	1962	N			231	16	2-62			
14S/14E-22N04M	USRR	F	U	O	9	M		150	100	4	P	H	1962	N			231	56	6-62			
14S/14E-22P01M	MURJETTA FARMS	N	U	Z	8	R		1508	617	16	F	H	1952	N			223	161	5-58			
14S/14E-23E01M	MURJETTA FARMS	N	I	W	Z	C	R	1115	603	18	P	H	1957	T	W		214	347	5-61			
14S/14E-24D01M	AIR-WAY FARMS	N	I	W	Z	R	E	1054	553	18	F	H	1960	T	W		196	305	5-61			
14S/14E-24E01M	AIR-WAY FARMS	N	U	Z	Z	P	R	E	903	581	16	F	H	1946	N			198	206	7-50		
14S/14E-24E02M	AIR-WAY FARMS	N	I	W	4	C	R	E	1089	615	16	F		1957	T	W		198	273	12-68		
14S/14E-24N01M	AIR-WAY FARMS	N	U	Z	3	M								N			199	216	5-52			
14S/14E-24N04M	AIR-WAY FARMS	N	I	W	0	C				16	F	H		T	W		198					
14S/14E-25D01M	USRR	F	U	O	9	M		20	1	2	P	H	1962	N			200	10	9-62			
14S/14E-25M01M	MURJETTA FARMS	N	U	Z	3	C		217		20	F			N			201	118	5-59			
14S/14E-26D01M	MURJETTA FARMS	N	I	W	Z	C	B	1108	595	18	P	H	1957	T	W		216	361	5-61			
14S/14E-26N01M	MURJETTA FARMS	N	I	W	Z	C	B	1102	596	18	P	H	1957	T	W		217	327	12-65			
14S/14E-27D01M	MURJETTA FARMS	N	I	W	Z	C	R	1734	603	16	P	H	1957	T	W		231	348	12-65			
14S/14E-27Q01M	MURJETTA FARMS	N	U	Z	3	C		1170	485	16	F			N			226	313	5-52			
14S/14E-28E01M	MURJETTA FARMS	N	U	Z	3	M		1195	488	16	F	H		N			248	268	5-53			
14S/14E-28E02M	MURJETTA FARMS	N	U	U	2	O		437		16				N			247	53	1-67			
14S/14E-28G01M	MURJETTA FARMS	N	U	U	4	R		1722	505	16	F	H	1952	T	W		241					
14S/14E-28N01M	MURJETTA FARMS	N	I	W	3	M		1505	605	16	F	H	1943	S	V		250	373	7-50			
14S/14E-28N03M	USRR	F	U	I	4	M		29	0	1			1965	N			250	22	8-65			
14S/14E-28R01M	MURJETTA FARMS	N	U	U	0	P		1475	602	16	F	H	1948	N			238	274	12-68			
14S/14E-28R02M	USRR	F	U	U	9	M		32	0	1	P	H	1965	N			235	13	8-65			
14S/14E-29K01M	MURJETTA FARMS	N	U	Z	3	M		2000		16				N			256	248	7-50			
14S/14E-29N01M	USRR	F	U	U	9	M		66	28	4	P	Z	1962	N			269	64	2-62			
14S/14E-29N02M	USRR	F	U	U	9	M		149	100	4	P	H	1962	N			269	64	5-62			
14S/14E-29Q01M	MURJETTA FARMS	N	I	W	Z	P	R	1681	606	16	F	H	1949	T	W		260	425	5-60			
14S/14E-29R01M	MURJETTA FARMS	N	I	W	Z	R	E	960	753	18	X	H	1959	T	W		256	405	12-65			
14S/14E-30E01M	STAMBOULES	N	U	Z	0	P				12	F	H		N			285					
14S/14E-30E02M	STAMBOULES	N	H	W	Z	O		1234		16	F	H		S	5		286	285	5-61			
14S/14E-30E03M	STAMBOULES	N	I	W	4	M	R	1503	797	18	P	H	1956	T	W		285	454	12-68			
14S/14E-30K01M	COIT RANCH INC	N	U	U	Z	M	R	E	1490	725	18	F	H	1952	T	W		278	466	5-60		
14S/14E-30M01M	STAMBOULES	N	I	W	Z	F		1555		16	F	H	1952	T	W		286	474	12-65			
14S/14E-30N01M	STAMBOULES	N	U	Z	3	M				16	F	H		N			286	492	5-60			
14S/14E-31G01M	COIT RANCH INC	N	U	Z	3	M		1320	416	16	F	H		N			279	370	5-53			
14S/14E-31G02M	COIT RANCH INC	N	I	V	R	M	B	1406	802	18	P	H	1962	T	W		278	504	12-65			
14S/14E-31Q01M	COIT RANCH INC	N	U	Z	0			1385	454					N			288					
14S/14E-32F01M	COIT RANCH INC	N	U	Z	4	P	R	E	1440	687	16	F	H	1951	N			271				
14S/14E-32F02M	COIT RANCH INC	N	I	W	Z	C	R	1343	601	16	F	H	1963	T	W		271	322	12-65			
14S/14E-33F01M	STAMBOULES	N	U	Z	Z	C	F	1417		16	F	H	1952	N			253	422	5-61			
14S/14E-33E02M	STAMBOULES	N	I	W	Z	C	F	R	1292	707	18	P	H	1961	T	W		253	423	12-62		
14S/14E-33J01M	MURJETTA FARMS	N	U	Z	Z	P	O	1404	504	16	F	H	1948	N			236	235	10-56			
14S/14E-33L01M	MURJETTA FARMS	N	U	U	Z	R		1438		16	F	H	1953	N			248	339	5-58			
14S/14E-33N01M	MURJETTA FARMS	N	I	W	Z	M	R	E	1564	630	16	F	H	1961	T	W		254	399	12-68		
14S/14E-33Q01M	MURJETTA FARMS	N	U	Z	2	M	R	O	1348	554	16	F	H	1948	N			245	306	5-52		
14S/14E-34D01M	MURJETTA FARMS	N	I	W	4	D	F	1220	550	18	F	H	1960	T	W		240					
14S/14E-34N01M	MURJETTA FARMS	N	U	Z	8	B		984	600	16	F	H	1957	N			237	395	5-61			

State well number	Owner or user	Ownership	Use of water	Use of well	Well data	Chemical analyses	Log data	Depth of well (feet below lsd)	Depth cased (feet below lsd)	Diameter (inches)	Well finish	Method drilled	Year drilled	Lift type	Power	Altitude of lsd (feet)	Water level (feet below lsd)	Date measured	Yield of well	
																			Gallons per minute	Drawdown (feet)
14S/14F-34P01M	MURIETTA FARMS	N U U 2	R					981	573	16	F H	1957	T W			227	350	12-66		
14S/14F-35001M	MURIETTA FARMS	N U 7 0						1300		16				N		217				
14S/14F-35N01M	MURIETTA FARMS	N I W 2	RF					1112	565	18	F H	1957	S V			222	225	5-58		
14S/14F-35N02M	USRR	F U D 9 M						20		2	H	1962	N			220	8	10-62		
14S/14F-36A01M	USRR	F U D 9 M						20		2	H	1962	N			188	6	10-62		
14S/14F-36N01M	ENSHER	N U Z 2	RF					1299	414	16	F H	1947	N			206	153	5-60		
14S/14F-36N02M	ENSHER	N U U 2	R					1312	657	16	F H	1959	T W			206	311	5-60		
14S/15F-05A01M	M.L.DUDLEY	P I W 8 D	D					265	123	16	F H	1955	T V			160	42	5-60		
14S/15F-05A02M	M.L.DUDLEY	P U U 8 D	D					276	77	16	F H	1955	N			160	36	5-60		
14S/15F-05A03M	M.L.DUDLEY	P I W 8 C D	D					247	107	16	F H	1955	T V			160	44	5-60		
14S/15E-05A04M	M.L.DUDLEY	P I W 8 D	D					242	114	16	F H	1955	T W			160	44	5-60		
14S/15E-05A05M	M.L.DUDLEY	P I W 8 D	D					240	121	16	F H	1955	T W			160	42	5-60		
14S/15E-08C03M	USRR	F U D 8 C G						42	2	4		1962	N			161	39	2-62		
14S/15E-08C04M	USRR	F U D 8 G						174	100	4	P H	1962	N			161	74	6-62		
14S/15E-16D01M	FISH AND GAME	S U Z 8 E	E					762		16	F H	1950	N			158	101	8-50		
14S/15E-18E01M	SILVERIA BRDS	P U U 2 C DF						850	530	16	F H	1949	N			178	197	7-50		
14S/15E-18E02M	SILVERIA BRDS	P I W 1 M D	D					890	525	16	F H	1951	T W			178	233	2-65	1500	
14S/15E-18M01M	SILVERIA BRDS	P U U 2 P E						330		16		1944	N			178	73	7-50		
14S/15E-18N01M	SILVERIA BRDS	P I W 4 D	D					945	525		F H	1967	T W			182	222	12-68		
14S/15E-19N01M	AIR-WAY FARMS	N I W 4 C RF	RF					1033	581	16	F H	1956	T W			185	251	12-68		
14S/15E-20N01M	D.F.MATHESON	N I W 8 R	R					888	522	16	F H	1952	T W			174	206	5-59		
14S/15E-28L01M	FISH AND GAME	S U Z 9 M								14			N			165	127	5-51		
14S/15E-28L02M	FISH AND GAME	S U U 0 M						950	727	10		1957	T W			164	193	12-68		
14S/15E-28L03M	USRR	F U D 9						53	0	4	P R		N			164	50	2-62		
14S/15E-28L04M	USRR	F U U 0 M						151	100	4	P H	1967	N			164	49	6-62		
14S/15E-28N01M	CALIF DWR	S U Z 9 P						21				1965	N			167	18	7-65		
14S/15E-29C01M	CALIF DWR	S U Z 0 P						21				1965	N			167				
14S/15E-29C02M	CALIF DWR	S U Z 0 P						21				1965	N			170				
14S/15E-29D01M	P.MATHESON	P I W 2 F	F					910		14	F H	1960	T V			174	232	5-61		
14S/15E-29F01M	CALIF DWR	S U Z 9 P						21				1965	N			169	15	7-65		
14S/15E-29L01M	CALIF DWR	S U Z 9 P						20				1965	N			170	16	7-65		
14S/15E-30D01M	CALIF DWR	S U Z 9 P						20				1960	N			185	6	2-60		
14S/15E-30M01M	KRIESANT OP CD	N I W 2 C E	E					1260	670	16	F H	1947	T V			187	258	12-65		
14S/15E-30N01M	M.J.RYAN	P U U 3						1087	500	10	F H	1941	N			182	95	6-56		
14S/15E-31A01M	USRR	F U U 9 C						20	0	1	P J	1967	N			176	9	5-67		
14S/15E-31N01M	M.J.RYAN	P U U 8 M E	E					1200	300	16	F H	1947	N			192	110	5-57		
14S/15E-32M01M	D.F.MATHESON	P U Z 4 RD	RD					904	561	16	F H	1951	N			178	137	5-54		
14S/15E-32N01M	D.F.MATHESON	P U Z 2 F	F					1238		16	F H	1947	N			181	89	5-52		
14S/15E-32N02M	D.F.MATHESON	P I W 8 C ER	ER					986	544	16	F H	1955	T W			178	271	12-66		
14S/15E-32R01M	USRR	F U D 0 C						18	0	1	P J	1967	N			170				
14S/15E-33N01M	CALIF DWR	S U Z 9 P						21				1965	N			168	17	7-65		
14S/15E-35N01M	FISH AND GAME	S U U 9						500	300	16	F H		T V			161	52	4-51		
14S/15E-35R01M	FISH AND GAME	S U U 9						530		16	F		T V			160	47	4-51		
14S/15E-36J01M	D.P.SHIRLEY	P H W 5 D	D					270	260	8	P C	1949	J S			160				
14S/15E-36J02M	D.P.SHIRLEY	P H W 5 C D	D					434	399	8	D C	1951	S T			160				
14S/16E-28M01M		P U U 0 C						119	110				N			166				
14S/16E-28N02M		P U Z 0 M						107		5			N			166				
14S/16E-29J01M	MANUAL ARAMUS	P H W 0 P											J S			166				
14S/16E-31N01M	CALIF DWR	S U Z 9 P						25				1958	N			159	14	9-58		
14S/16E-32A03M	USRR	F U U 9 M						30	1	4	F Z	1964	N			158	7	3-64		
14S/16E-33N01M	TRANQUILLITY ID	W U U 2 M D	D					456	120	14	F H	1948	T V			167	10	8-50		
14S/16E-35P01M	JAMES ID	W I W 8 C D	D					500	273	16	P C	1957	T V			166	61	8-57		
15S/12E-01R01M	EMP ENT INC	N I W 2 M ER	ER					1400	635	18	F H	1961	T W			427	728	12-66		
15S/12E-01E01M	EMP ENT INC	N U Z 2 M R	R					1820	561	16	F H	1947	N			447	653	5-60		
15S/12E-01H01M	EMP ENT INC	N I W 2 M R	R					1859	828	18	F H	1959	T W			427	693	12-65		
15S/12E-01N01M	EMP ENT INC	N U Z 4 M D	D					1835	600	16	F H	1947	N			461				
15S/12E-01N02M	EMP ENT INC	N I W 1 C ER	ER					1392	642	18	F H	1962	T W			455	739	12-66	1100	
15S/12E-01R01M	EMP ENT INC	N I W 2 M ER	ER					1183	640	18	P H	1960	T W			448	688	12-62		
15S/12E-02A01M	USRR	F U D 8						500	260	6	P H	1966	N			440	264	2-66		
15S/12E-02G01M	EMP ENT INC	N U U 4 M R	R					1992	852	18	F H	1952	N			447				

State well number	Owner or user	Ownership	Use of water	Use of well	Well data	Chemical analyses	Log data	Depth of well (feet below lsd)	Depth cased (feet below lsd)	Diameter (inches)	Well finish	Method drilled	Year drilled	Lift type	Power	Altitude of lsd (feet)	Water level (feet below lsd)	Date measured	Yield of well	
																			Gallons per minute	Drawdown (feet)
15S/12F-02N01M	EMP ENT INC	N U Z 9						791		16				N		483	463	5-55		
15S/12F-02P01M	EMP ENT INC	N U Z 5	OF					1732					1951	N		470				
15S/12E-12E01M	EMP ENT INC	N U Z 2	M DR					2106	863	20	F H	1951	N			468	608	5-59		
15S/12F-12Q01M	EMP ENT INC	N U Z 4	M R					1820	70R	16	F H	1949	N			493				
15S/12F-12Q02M	EMP ENT INC	N U Z 2	M ER					1480	606	18	P H	1960	T W			495	752	12-64		
15S/12E-15A01M	SAGARDIA	P U Z 9	M							12			1930	N		502	258	5-54		
15S/12E-15A02M	SAGARDIA	P S W 0						810		R			1961	S 5		502				
15S/12F-23Q01M	USRR	F U D 5	OF					850	510				1951	N		765				
15S/13E-01D01M	PILLBOS BRDS	N U Z 2	R					1920	825	18	F H	1953	T W			311	532	5-60		
15S/13F-01N01M	PILLBOS BRDS	N U Z 2	C DR					1621	719	16	F H	1949	N			318	467	5-54		
15S/13E-02E01M	M.GRAMMIS	P U Z 9						1628	716	16	F			T W		341	516	5-59		
15S/13F-02N01M	M.GRAMMIS	P U Z 2	M DR					1628	716	16	F H	1949	N			348	516	5-59		
15S/13F-02N02M	M.GRAMMIS	P U Z 2	P R					1959	880	18	F H	1959	T W			349	562	5-60		
15S/13E-03N01M	EMP ENT INC	N U Z 2	M R					1800	631	16	F H	1948	N			378	587	5-61		
15S/13E-03N02M	EMP ENT INC	N U Z 4	M E					1535	828	18	F H	1962	T W			376	652	12-68		
15S/13F-04E01M	EMP ENT INC	N U Z 2	M R					1805	654	16	F H	1948	N			387	548	5-60		
15S/13F-04E02M	EMP ENT INC	N U Z 2	M OE					1404	800	18	P H	1961	T W			386	630	12-62		
15S/13E-04P01M	EMP ENT INC	N U Z 4	C R					1845	815	18	P H	1957	T W			393				
15S/13E-05D01M	EMP ENT INC	N H W 4	M R					1450	556	18	P		1945	T V		402				
15S/13E-05F01M	EMP ENT INC	N U Z 0	M					1000						N		403				
15S/13E-05M01M	PG&F	N N W 4	R					1520	522	16	F H	1944	T U			417				
15S/13E-05N01M	EMP ENT INC	N U Z 2	M R					1544	548	16	P		1944	N		423	511	5-54		
15S/13E-05R01M	EMP ENT INC	N U Z 2	M R					1528	591	18	F H	1945	T W			408	528	5-51		
15S/13E-06J01M	EMP ENT INC	N U Z 4	M ER					1399	727	18	F H	1961	T W			418				
15S/13E-06M01M	EMP ENT INC	N U Z 8	R					1884	801	18	P H	1957	N			432	607	5-59		
15S/13F-06N01M	EMP ENT INC	N U Z 4	M R					1704	590	16	F H	1947	N			440				
15S/13E-07M01M	EMP ENT INC	N U Z 4	M OE					1207	652	18	F H	1960	T W			452				
15S/13E-07N01M	EMP ENT INC	N U Z 2	M R					1904	784	20	F H	1951	N			489	662	5-58		
15S/13E-08E01M	EMP ENT INC	N U Z 2	M ER					1400	784	18	P H	1961	T W			438	678	12-62		
15S/13E-08N01M	EMP ENT INC	N U Z 4	M R					1806	639	18	F H	1947	N			469				
15S/13F-08N02M	EMP ENT INC	N U Z 4	C RF					1387	850	18	F H	1963	T W			466	785	12-68		
15S/13E-09E01M	EMP ENT INC	N U Z 2	M R					1800	660	16	F H	1947	N			427	643	5-61		
15S/13E-09F02M	EMP ENT INC	N U Z 4	C RF					1426	842	18	P H	1961	T W			418				
15S/13E-09N01M	EMP ENT INC	N U Z 3	M					1783	528	16	F H		N			450	585	5-55		
15S/13E-09N02M	EMP ENT INC	N U Z 4	M R					2080	885	18	F R	1953	T W			448	664	12-68		
15S/13E-10F01M	EMP ENT INC	N U Z 2	C R					2109	856	18	F H	1952	N			389	618	5-61		
15S/13E-10M01M	EMP ENT INC	N U Z 8	R					1615	883	18	F H	1965	T F			416	658	12-65		
15S/13E-10N01M	EMP ENT INC	N U Z 4	M R					1807	870	18	F H	1951	N			427				
15S/13E-11001M	M.GRAMMIS	P U Z 5	F					1452	50R	16	F H	1945	N			353				
15S/13E-11002M	USRR	F U D 1	OG					960	900	6	P H	1964	N			346				
15S/13F-12M01M	EMP ENT INC	N U Z 2	M R					1810	794	18	P		1958	T W		337	547	6-59		
15S/13E-12N01M	EMP ENT INC	N U Z 2	C R					1837	649	16	F H	1948	N			346	589	5-55		
15S/13F-13R01M	EMP ENT INC	N U Z 4	M RF					1611	860	18	F H	1961	T W			325				
15S/13E-13C01M	USRR	F U U 9	C					30						N		330	20	9-65		
15S/13E-13G01M	EMP ENT INC	N U Z 4	M R					1884	878	18	F H	1952	T W			339	536	12-68		
15S/13F-13H01M		N N W 0						1000						S U		318				
15S/13F-14001M	EMP ENT INC	N U Z 2	C R					1909	874	18	F H	1959	N			392	574	5-61		
15S/13F-14L01M	EMP ENT INC	N U Z 2	M R					2100	865	18	F H	1952	T W			390	603	5-60		
15S/13E-14M01M	RUSSELL GIFFEN	N U Z 5	BE					1613	930	18	F H		T W			406				
15S/13E-14N01M	EMP ENT INC	N U Z 3	M					1800	599	16	F H		N			430	430	7-56		
15S/13F-14R01M	USRR	F U T 8	G					780	680	4	P H	1966	N			388	501	5-66		
15S/13E-15F01M	H.B.HUBBARD	P U Z 4	R					1414	822	18	P		1961	T W		424				
15S/13E-15P01M	H.B.HUBBARD	P U U 9	C							16			1951	N		460	687	5-61		
15S/13F-15Q01M	H.B.HUBBARD	P U Z 0						23		R				N		444	DRY	3-51		
15S/13E-16K01M	H.B.HUBBARD	P U Z 2	C F					1820		16	F H	1949	N			470	626	5-61		
15S/13F-16N01M	RICHARD TELLIS	P U U 3	C					1911	696	16	F H		N			507	681	5-60		
15S/13F-16N02M	RICHARD TELLIS	P U U 4	R					1491	781	18	F H	1955	T W			507				
15S/13E-18N01M	H.B.HUBBARD	P U U 2	C F					2048		18	F H	1951	N			574	780	5-61		
15S/13F-18R01M	H.B.HUBBARD	P U Z 2	C ER					1432	834	18	F R	1953	T W			532	768	5-61		
15S/13F-20C01M	RICHARD TELLIS	P U Z 8	M ER					1485	870	18	F H	1962	T W			528	798	12-65		

State well number	Owner or user	Ownership	Use of water	Use of well	Well data	Chemical analyses	Log data	Depth of well (feet below lsd)	Depth cased (feet below lsd)	Diameter (inches)	Well finish	Method drilled	Year drilled	Lift type	Tower	Altitude of lsd (feet)	Water level (feet below lsd)	Date measured	Yield of well			
																			Gallons per minute	Drawdown (feet)		
15S/13F-20F01M	H.F. HUBBARD	P	H	H	4	M	E	1980	751	16	F	H	1948	N		562						
15S/13F-22M01M	PRICE GIFFEN	N	I	W	4	C	R	1765	918	18	F	H	1965	T	W		492					
15S/13F-22N01M	WESTSIDE FARMS	N	I	W	4	C	R	1838		20	F	H	1951	N		508						
15S/13F-22P01M	PRICE GIFFEN	N	I	W	5	C	R	1770	920	18	F	H	1968	T	W		481					
15S/13F-22Q01M	PRICE GIFFEN	N	I	W	2	9		1770		18	F	H	1965	N		485	652	12-65				
15S/13F-23H01M	PRICE GIFFEN	N	I	W	4	C	R	2050	864	18	F	H	1959	T	W		392	636	12-68			
15S/13F-23N01M	PRICE GIFFEN	N	I	W	0	C				16	F	R		T	W		452	703	12-68			
15S/13F-24N01M	PRICE GIFFEN	N	I	W	4	C	R	1849	917	18	P		1962	T	W		398	657	12-68			
15S/13F-25M01M	PRICE GIFFEN	N	I	W	4	C	H	2015	864	18	P	R	1959	T	W		410					
15S/13F-26R01M	PRICE GIFFEN	N	I	W	8		E	2384		16	F	H	1952	V		426	676	5-61				
15S/13F-26J01M	PRICE GIFFEN	N	I	W	2	M	O	1870	698	16	F	H	1948	N		422	625	5-61				
15S/13F-26K01M	PRICE GIFFEN	N	I	W	3	M	O			16	F	H		N		438	562	4-51				
15S/13F-26N01M	PRICE GIFFEN	N	I	W	3	M	O			20	F	R	1951	T	W		473	691	5-60			
15S/13F-26Q01M	CHANEY PUMP STA	N	I	W	4		O	1100	904	10	P	H	1942	N		435						
15S/13F-26Q02M	CHANEY PUMP STA	N	I	W	5	M	O	980	940	12	P		1937	T	V		448					
15S/13F-26Q03M	CHANEY PUMP STA	N	I	W	9					14	F			T	V		442	704	5-61			
15S/13F-34Q01M	PRICE GIFFEN	N	I	W	0	C								T	W		484					
15S/13F-36M01M	PRICE GIFFEN	N	I	W	2	3	C	1900		16	F	H		N		420	538	5-52				
15S/13F-36N01M	PRICE GIFFEN	N	I	W	4	M	O	1930	646	16	F	H	1948	N		435						
15S/13F-36N02M	PRICE GIFFEN	N	I	W	2	3				14	F			N		435	679	5-60				
15S/13F-36P01M	PRICE GIFFEN	N	I	W	8		O	1804	705	16			1949	N		400	610	5-60				
15S/13F-36P02M	PRICE GIFFEN	N	I	W	0	C		1800	582	16				T	W		400					
15S/14F-01Q01M	ENSHER	N	I	W	4	C	F	1272		16	H			N		205						
15S/14F-01K01M	F. CARVALHO	P	I	W	8	C	D	912	405	16	F	H	1951	N		197	157	3-51				
15S/14F-01K02M	F. CARVALHO	P	I	W	8	C	F	904					1958	T	W		197	160	5-59			
15S/14F-01N02M	ENSHER	N	I	W	9			1200		1				N		205	105	3-51				
15S/14F-01N03M	USBR	F	I	W	0	C				1				N		205						
15S/14F-02R01M	MURIELTA FARMS	N	I	W	4		O	1220	550	18	F	H	1960	T	W		214	325	12-68			
15S/14F-03G01M	MURIELTA FARMS	N	I	W	4		R	1544	599	16	F	H	1951	N		221						
15S/14F-03H01M	MURIELTA FARMS	N	I	W	2	C	D	1220	484	18	F	H	1960	T	W		223	310	5-60			
15S/14F-03Q01M	MURIELTA FARMS	N	I	W	4		H	1120	554	16	F	H	1961	T	W		230	191	12-68			
15S/14F-04D01M	MURIELTA FARMS	N	I	W	3	P		1655	470	16	F	H		S	V		256	328	5-53			
15S/14F-04J01M	MURIELTA FARMS	N	I	W	2	P	D	1230	553	16	F	H	1948	S	V		244	317	5-58			
15S/14F-04L01M	MURIELTA FARMS	N	I	W	2	D	F	1183	600	16	F	H	1960	T	W		251	363	5-60			
15S/14F-04M01M	MURIELTA FARMS	N	I	W	4	P	R	1685	609	16	F	H	1949	N		255						
15S/14F-04M02M	MURIELTA FARMS	N	I	W	0	C		1700		16	F			N		254						
15S/14F-06D01M	COIT RANCH INC	N	I	W	2	C	R	1458	600	16	F	H	1948	N		294	421	5-57				
15S/14F-06D02M	COIT RANCH INC	N	I	W	4	F	R	1594	657	18	F	H	1952	N		289						
15S/14F-06H01M	COIT RANCH INC	N	I	W	2	M	R	1549	662	16	F	H	1948	N		275	395	5-57				
15S/14F-06H02M	COIT RANCH INC	N	I	W	2	M	R	1507	591	18	P	H	1961	T	W		274	416	12-65			
15S/14F-06M01M	COIT RANCH INC	N	I	W	2	C	H	1505	808	18	P	H	1957	T	W		294	493	5-59			
15S/14F-06N01M	COIT RANCH INC	N	I	W	5	C	R	1456		20			1951	N		294						
15S/14F-06Q01M	COIT RANCH INC	N	I	W	4	M	F	1400		16	F		1963	T	W		284					
15S/14F-07R01M	COIT RANCH INC	N	I	W	4	P	R	1573	674	16			1950	N		284						
15S/14F-07R02M	COIT RANCH INC	N	I	W	3	C		850		16				N		294	249	7-50				
15S/14F-07N01M	COIT RANCH INC	N	I	W	2	C	H	1728	869	18	P	H	1957	N		309	491	5-54				
15S/14F-08L01M	COIT RANCH INC	N	I	W	2	C	H	1420	780	18	P	H	1958	T	W		271	457	5-59			
15S/14F-09C01M	MURIELTA FARMS	N	I	W	3			1350		16			1960	T	W		247	410	5-60			
15S/14F-09F01M	MURIELTA FARMS	N	I	W	2	P	R	1618	613	16	F	H	1949	N		254	466	5-61				
15S/14F-09H01M	MURIELTA FARMS	N	I	W	2	P	D	1444	498	16	F	H	1948	N		239	341	7-50				
15S/14F-09N01M	MURIELTA FARMS	N	I	W	2	M	R	1460	501	16	F	H	1948	T	W		254	466	5-61			
15S/14F-10N01M	MURIELTA FARMS	N	I	W	2	R		1400	667	18	F	H	1958	T	W		239	382	5-59			
15S/14F-11Q01M	EDWIN C. RYAN	P	I	W	2	M	R	1000	400	16	F	H	1948	N		222	205	5-61				
15S/14F-11Q02M	USBR	F	I	W	9	M		30		1				N		222	8	8-65				
15S/14F-11E01M	EDWIN C. RYAN	P	I	W	9	M		369		16				N		221	218	3-51				
15S/14F-11E02M	EDWIN C. RYAN	P	I	W	8	P	R	995	444	16	F	H	1951	N		221	231	5-61				
15S/14F-11R01M	EDWIN C. RYAN	P	I	W	11			205		8				N		208	DRY	3-51				
15S/14F-12F01M	ENSHER	N	I	W	2		H	1507	649	16	F	H		N		206	320	5-61				
15S/14F-12M01M	ENSHER	N	I	W	2	M	H	1294	403	16	F	H	1947	N		207	214	5-55				
15S/14F-16H01M	M. J. RYAN	P	I	W	2	R		900	400	14	F	H	1957	T	W		209	200	5-61			

State well number	Owner or user	Ownership	Use of water	Use of well	Well data	Chemical analyses	Log data	Depth of well (feet below lsd)	Depth cased (feet below lsd)	Diameter (inches)	Well finish	Method drilled	Year drilled	Lift type	Power	Altitude of lsd (feet)	Water level (feet below lsd)	Date measured	Yield of well	
																			Gallons per minute	Drawdown (feet)
15S/14F-14J01M	TIOFWATER	N	U	O	R	J		1010		10	P		1913	N		207	358			
15S/14F-14J02M	TIOFWATER	N	U	U	O	M		825		10			1941	N		207				
15S/14F-14Q01M	M. J. RYAN	P	I	W	O	C					F		1963	T	W	209				
15S/14F-15B01M	W. J. DFAL	N	I	W	Z	C	FR	1409	740	18	F	H	1960	T	W	231	379	12-62		
15S/14F-15F01M	USSR	F	U	O	Z	M	OG	801	0	1	O		1950	N		236	53	1-67		
15S/14F-15F02M	USSR	F	U	O	Z	M	OG	801	300	1	O		1950	N		236	170	1-67		
15S/14F-15F03M	USSR	F	U	O	Z	M	OG	801	480	1	O		1950	N		236	247	1-67		
15S/14F-15E04M	USSR	F	U	O	Z	C	OG	801	720	1	O		1950	N		236	403	1-67		
15S/14F-17G01M	W. J. DFAL	N	I	W	Z	C	R	1845	600	16	P	H	1951	T	W	268	450	12-65		
15S/14F-17J01M	W. J. DFAL	N	H	W	Z	P	D	1300	489	16	F	H		S	V	256	312	5-60		
15S/14F-17Q01M	MURietta FARMS	N	U	Z	R	P	R	1750	599	16	P	H	1948	N		268	232	5-57		
15S/14F-18A01M	COIT RANCH INC	N	U	Z	Z	C	R	1447	812				1952	N		278	480	5-60		
15S/14F-18A02M	USSR	F	U	U	9	C		29		1			1965	N		279	25	9-65		
15S/14F-18A03M	COIT RANCH INC	N	U	U	O	M					F		1962	T	W	278	397	12-65		
15S/14F-18B01M	COIT RANCH INC	N	U	Z	Z	P	RF	1410	509	16	F	H	1946	N		284	392	5-53		
15S/14F-18D01M	COIT RANCH INC	N	U	U	Z	M	R	1560	496	16	F	H	1946	N		307	426	5-53		
15S/14F-18F01M	COIT RANCH INC	N	U	Z	Z	C	H	1601	839	18	P	H	1957	N		302	500	5-59		
15S/14F-18Q01M	COIT RANCH INC	N	U	Z	Z	C	RF	1572	686	16	F	H	1950	N		311	432	12-68		
15S/14F-18Q02M	COIT RANCH INC	N	U	Z	Z	M	HE	1710	844	18	P	H	1960	N		311	517	12-63		
15S/14F-19E01M	PRICE GIFFEN	N	I	W	Z	C	R	1813	913	16	F	H	1958	T	W	340	554	12-68		
15S/14F-19P01M	USSR	F	U	Z	9	M		30					1965	N		330	3	9-65		
15S/14F-19R01M	USSR	F	U	O	9			240	100	4	P	H	1966	N		305	98	9-66		
15S/14F-21E01M	W. J. DFAL	N	I	W	Z	C	R	1942	714	16	F	H	1951	T	W	258	468	12-66		
15S/14F-21N01M	W. J. DFAL	N	U	Z	Z	P	O	1202	413	16	P	H	1944	N		263				
15S/14F-21P01M	W. J. DFAL	N	I	W	Z	C	FR	1262	743	18	F	H	1961	T	W	248	458	12-64		
15S/14F-22R01M	USSR	F	U	Z	9	M		30					1965	N		217	14	9-65		
15S/14F-23B01M	M. J. RYAN	P	U	U	Z	P	D	719		16	F	H	1949	N		209	197	5-59		
15S/14F-23B02M	M. J. RYAN	P	U	Z	Z	C	O	685	330	12	P	H	1946	N		210	162	3-51		
15S/14F-23B03M	M. J. RYAN	P	I	W	Z	C	RD	810	410	16	F	H	1955	T	W	208	226	5-60		
15S/14F-23C01M	M. J. RYAN	P	U	Z	Z	P	D	1278		16			1947	N		213	152	6-56		
15S/14E-23D01M	M. J. RYAN	P	U	U	4		RD	600	240	12	P	H	1947	N		217				
15S/14E-23D02M	M. J. RYAN	P	U	U	Z	P	RD	600	240	12	F	H	1947	N		217	148	5-61		
15S/14E-23D03M	M. J. RYAN	P	U	U	R		DF	805	402	16	F	H	1954	N		217	198	5-59		
15S/14E-24N01M	M. J. RYAN	P	I	W	Z	C	R	995	448	14	P		1958	T	V	204	200	5-61		
15S/14E-25Q01M	M. J. RYAN	P	I	W	Z	C	R	800	400	14	F	H	1956	T	W	210	212	5-61		
15S/14E-28D01M	W. J. DFAL	N	U	Z	R	C	R	1850	625	16	F	H	1951	N		264	441	5-60		
15S/14E-28Q01M	W. J. DFAL	N	I	W	Z	C	DF	1310	762	18	F	H	1962	T	W	253	287	5-60		
15S/14E-29A01M	USSR	F	U	O	9	M		30		1			1965	N		265	18	9-65		
15S/14E-29Q01M	MURietta FARMS	N	U	U	Z	P	R	1600	624	16	F	H	1948	N		292	287	5-60		
15S/14E-29R01M	MURietta FARMS	N	U	Z	Z	P	D	1619	606	10	F	H	1948	N		273	424	5-59		
15S/14E-30E01M	PRICE GIFFEN	N	U	Z	Z	M		1689	746	16	F	H		N		353	492	5-53		
15S/14E-30J01M	PRICE GIFFEN	N	U	U	O	C				16	F			N		314				
15S/14E-30N01M	PRICE GIFFEN	N	U	Z	Z	P		1700	606	16	P			N		356	509	5-61		
15S/14E-30R01M	PRICE GIFFEN	N	I	W	R	C	E	1850					1965	T	W	313	546	12-65		
15S/14E-31N01M	PRICE GIFFEN	N	U	Z	Z	O	C	1830	722	16	F	H		N		366				
15S/14E-31N02M	PRICE GIFFEN	N	U	U	Z	3	P			16	F		1951	N		367	623	5-61		
15S/14E-31N03M	PRICE GIFFEN	N	I	W	R	C	F	1918					1965	T	W	370	626	12-65		
15S/14E-32N01M	PRICE GIFFEN	N	U	Z	9	P		1690	596	16	P			N		329	402	5-59		
15S/14E-32N02M	PRICE GIFFEN	N	I	V	Z	C	B	1766	769	16	F	R	1957	T	W	324	556			
15S/14E-33G01M	W. J. DFAL	N	U	Z	R	P	R	1590	596	16	F	H	1948	N		262	366	5-53		
15S/14E-33N01M	USSR	F	U	O	9	M		29	0	1			1965	N		290	15	8-65		
15S/14E-34E01M	W. J. DFAL	N	I	W	Z	M	F	1628	731	18	P	H	1960	T	W	246	441			
15S/14E-35B01M	KRIFsANT OP CO	N	I	W	Z	C	B	1130	700	16	F	H	1961	T	W	226	435	10-61		
15S/14E-35K01M	KRIFsANT OP CO	N	U	U	3			1530	600	16	F	H	1960	N		238	420	5-60		
15S/14E-36Q01M	SUMNER PECK RCH	N	U	Z	Z	M		1600	400	16	F	H	1945	N		239	238	4-51		
15S/14E-36Q02M	SUMNER PECK RCH	N	I	W	Z	M	DR	1750	732	20	F	R	1951	T	W	238	364	4-56		
15S/15E-01C01M	USSR	F	U	O	O	M		49	1	4			1964	N		159				
15S/15E-01J01M	FRANK MARTIN	P	H	W	O	M		1030		4			1950	J	T	161				
15S/15E-02R01M	SHIRLEY	P	U	Z	9	P				14	F			N		162	50	5-56		
15S/15E-04N01M	F. MAXWELL	P	U	U	Z	M	F	550		16	F	H	1947	N		172	68	5-60		

State well number	Owner or user	Ownership	Use of water	Use of well	Well data	Chemical analyses	Log data	Depth of well (feet below lsd)	Depth cased (feet below lsd)	Diameter (inches)	Well finish	Method drilled	Year drilled	Lift type	Tower	Altitude of lsd (feet)	Water level (feet below lsd)	Date measured	Yield of well		
																			Gallons per minute	Drawdown (feet)	
15S/15F-05E01M	E.F.CHINN	P	U	Z	9			260		10				N		181	88	9-51			
15S/15F-06N01M	FRANK AYERZA	P	U	U	2	P	F	1321		16	F		1947	N		192	106	3-59			
15S/15F-07P01M	SAN JOAQUIN CO.	N	N	W	5	C	D	500	440	10	F	H	1958	S	U		190				
15S/15F-08R01M	REFCE BROS	P	I	W	5	C	R	533	204	16	P	H	1961	T	V		179				
15S/15F-08C01M	REFCE BROS	P	U	Z	2	P	F	531		16	F	H	1947	N			179	93	5-60		
15S/15F-08N01M	S&M LAWRENCE	P	U	Z	4	P	E	1220		16			1947	N			183				
15S/15F-08N02M	S&M LAWRENCE	P	I	W	2	R		510	240	14	F	H	1954	T	W		183	114	5-60		
15S/15F-09D01M	USRR	F	U	7	H	P	G	30		4		R	1962	N			173	1	3-62		
15S/15F-09D02M	USRR	F	U	11	R	C	G	524	322	1	F	H	1963	N			173	65	7-63		
15S/15F-09D03M	USRR	F	U	10	9	C		250	189	1	F	H	1963	N			173	38	7-63		
15S/15F-10N01M	S&M LAWRENCE	P	U	7	R	M	F	582		14			1948	N			167	66	5-59		
15S/15F-11J01M	ODIE CARLYLE	P	U	11	9			900	800	4			1955	S	5		162	129	11-56		
15S/15F-11J02M	ODIE CARLYLE	P	U	2	9			700		2				N			162	61	10-54		
15S/15F-11K01M	WEST SIDE FARMS	N	U	11	5	F		910		8			1951	N			163				
15S/15F-11N02M	REFCE BROS	P	U	11	5	D		500	356	10	F	H	1964	T			164				
15S/15F-12G01M	FRANK MACHADO	P	H	W	5	C	O	802	741	6	P	H	1951	S	T		163				
15S/15F-12L01M	VERN COVINGTON	P	H	W	11			700					1949	P	T		163				
15S/15F-13D02M	MARTIN COSTALES	P	H	W	8	O	F	1008		4	F	H	1951	S	5		164	196	12-65		
15S/15F-14A01M	MARTIN COSTALES	P	U	2	8	M	D	627	168	16	F	H	1948	N			164	53	4-51		
15S/15F-15H01M	USRR	F	U	10	4	C		20	0	1	J			N			166	5	5-67		
15S/15F-16K01M	M.J.RYAN	P	I	W	2	P	R	500	300	14	F	H	1948	T	V		173	115	9-63		
15S/15F-16K02M	M.J.RYAN	P	U	7	2	D		501	200	14	F	H	1951	N			172	99	5-58		
15S/15F-17A01M	PRODUCERS CO.	N	N	W	5	C	FB	420	323	10	P	H	1955	T			174				
15S/15F-17A02M	CALIF OWP	S	U	2	0	P		20					1960	N			173				
15S/15F-17D01M	M.J.RYAN	P	U	11	4	P	D	613	240	12	P	H	1947	T	S		184				
15S/15F-17D02M	M.J.RYAN	P	I	W	3	P								T	V		183	110	5-61		
15S/15F-17M01M	MARIE PUCHEU	P	U	2	5	D		1030		6	F			N			184				
15S/15F-17M03M	MARIE PUCHEU	P	H	W	5	F		819		6	F		1951	T	T		184				
15S/15F-18F01M	L.RLAIRE & SONS	P	U	11	8	P	ED	1036		16	F		1951	N			194	135	5-61		
15S/15F-18E02M	L.RLAIRE & SONS	P	U	11	2	RE		1121	653	16	F	H	1955	N			194	317	12-64		
15S/15F-18N01M	USRR	F	U	11	0			175	17	4	P	H	1961	N			195				
15S/15F-18N02M	USRR	F	U	11	9			40	2	4	Z	1962	N				195	37	3-62		
15S/15F-19M01M	REFCE BROS	P	I	W	8	DE		1046		16	F		1951	N			197	165	5-61		
15S/15F-19N01M	REFCE BROS	P	U	11	8			828		16	F	H	1948	N			197	119	5-58		
15S/15F-20D01M	MARIE PUCHEU	P	U	2	2	P		1120		12	R		1947	N			196	175	7-50		
15S/15F-20M01M	MARIE PUCHEU	P	U	11	2	RE		864	644	16	F	H	1954	N			189	306	5-60		
15S/15F-20N01M	MARIE PUCHEU	P	U	7	4	M				16	F	H		N			188	265	5-56		
15S/15F-20N02M	MARIE PUCHEU	P	I	W	2	M	R	1059	465	16	F	H	1950	T	W		189	154	5-60		
15S/15F-20N05M	MARIE PUCHEU	P	I	W	3	C		525	350		F	H		T	W		189	138	12-66		
15S/15F-21R01M	M.J.RYAN	P	I	W	3	M		965		14	F	H		T	V		177	110	5-60		
15S/15F-21M01M	TSCD	C	U	10	0	M		19	4	1			1960	N			182				
15S/15F-22N01M	REFCE BROS	P	I	W	2	M	ED	792		14	F	H	1947	T	V		175	94	5-58		
15S/15F-22D01M	REFCE BROS	P	I	W	2	M	ED	749		16	F	H	1947	T	V		176	103	5-60		
15S/15F-23M01M	RALF MINNITE	P	I	W	8	D		142	104	12			1967	T	U		173	85	1-67		
15S/15F-25N01M	REFCE BROS	P	U	2	8	M	F	532		12	F		1948	N			180	93	5-60		
15S/15F-25N02M	REFCE BROS	P	I	W	4	C		494		15			1964	T	V		180	126			
15S/15F-27C01M	M.J.RYAN	P	I	W	2	R		500	250	14	F	H	1956	T	V		180	128	5-61		
15S/15F-27D01M	M.J.RYAN	P	U	7	2	P	D	613	240	12	P	H	1947	N			179	120	7-50		
15S/15F-27N01M	REFCE BROS	P	I	W	8	M	F	589		16	F		1948	T	W		189	131	5-60		
15S/15F-30N01M	M.FRIC HANSEN	P	U	11	9	M				16	F			N			206	170	5-59		
15S/15F-30N02M	FRANK DREF	P	I	W	2	FD		805	404	16	F	H	1953	T	W		206	182	5-58		
15S/15F-31J01M	FRANK DREF	P	U	11	3	P				16	F		1951	N			219	355	5-61		
15S/15F-33E01M	REFCE BROS	P	U	11	8	P	ED	1188	400	16	F	H	1951	N			199	326	5-61		
15S/15F-34P01M	H.R.SAMPLE	P	I	W	2	C	D	600	355	16	F	H	1961	T	W		204	264	12-61		
15S/15F-34Q01M	L.GRAGNANI	P	U	2	8	RF		1161	658	16	F		1954	N			204	151	5-60		
15S/15F-35H01M	REFCE BROS	P	U	2	4	P		400		10	F			N			188	34	5-57		
15S/15F-35N01M	REFCE BROS	P	I	W	8	M	F	833		12	F	H		T	W		203	141	5-60		
15S/16F-01L01M		U	7	0	M			183		12	F			N			171				
15S/16F-01M01M	JAMES ID	W	I	W	5	C	D	488	200	16	P	C	1965	T	W		170				
15S/16F-01N01M		P	U	7	0			70		5				N			168				

State well number	Owner or user	Ownership	Use of water	Use of well	Well data	Chemical analyses	Log data	Depth of well (feet below lsd)	Depth cased (feet below lsd)	Diameter (inches)	Well finish	Method drilled	Year drilled	Lift type	Power	Altitude of lsd (feet)	Water level (feet below lsd)	Date measured	Yield of well	
																			Gallons per minute	Drawdown (feet)
15S/16F-01001M	CALIF DWR	S	U	Z	S	C	D	18					1959	N		171				
15S/16F-02R01M	JAMES ID	W	I	W	H		D	482	218	16	F		1960	T	V	170	43	6-60		
15S/16F-02H01M	JAMES ID	W	I	W	S		D	485	212	16	P	C	1963	T	V	170				
15S/16F-03D01M	CALIF DWR	S	U	Z	9	P		20					1960	N		170	8	2-60		
15S/16F-05F02M	USRR	F	U	D	0		M	35					1964	N		161				
15S/16F-05E03M	GROWERS ASSN	N	H	W	5	C	D	92	62	6	P	C	1961	J	S	161				
15S/16F-05G01M	J.C.MACHADO	P	H	W	0			103		4					T	165				
15S/16F-05K01M	TRANQUILLITY ID	W	U	Z	5	M	E	1003						N		165				
15S/16F-05L01M	TRANQUILLITY ID	W	H	W	4	M	E	390					1960	T	V	161				
15S/16F-05N01M	TRANQUILLITY ID	W	U	Z	3	M		1049		14			1934	N		162	95	5-52		
15S/16F-05N02M	TRANQUILLITY ID	W	P	W	9	M		977	670	14			1958	T	V	162	145	5-61		
15S/16F-05Q01M	TRAN. CREAMERY	N	U	Z	0	C		993						N		165				
15S/16F-06D01M	TSCD	F	U	T	0	C				1	P			N		159				
15S/16F-07A01M														N		162				
15S/16F-07C01M	HARRY MARCHINI	P	H	W	5	M	OE	1007	970	4	F	H	1951	T	T	162				
15S/16F-07D01M	FRED FRANCHINI	P	U	U	5		F	854		6	H		1948	J	U	162				
15S/16F-07H01M	TRANQUILLITY ID	W	U	Z	8	D		766	520					N		167	128	5-60		
15S/16F-07J01M														N		165				
15S/16F-07Q01M	TRANQUILLITY ID	W	U	U	2	M	D	1100		14				N		163	47	5-59		
15S/16F-07Q02M	LEF BLAIR	P	H	W	5	M	D	990	950	4	P	H	1951	T	T	163				
15S/16F-07R01M	TRANQUILLITY ID	W	I	W	H	C	F	682						F		T	V	163	48	5-61
15S/16F-07R02M	D.GRAGNANI	P	H	W	3	M		416		6			1959	S	T	164	55	9-67		
15S/16F-08E01M	M.R.DAVIS	P	U	U	5		OE	730	700	6	F	H	1951	N		163				
15S/16F-08P01M	TRANQUILLITY ID	W	P	W	9			730		6				S	T	163	140	59		
15S/16F-09R01M	MILLARD HALF	P	H	U	0		D	139	120	P	P		1950	N		164				
15S/16F-09R02M	MILLARD HALF	P	H	W	5		D	265	247	6	F	R	1968	T	T	166				
15S/16F-09G01M	EVERETT SNEED	P	H	W	5		D	70	70		D	C	1963	S	S	164				
15S/16F-09K01M	TRANQUILLITY ID	W	U	Z	0	M		627		14	F	H		N		165				
15S/16F-09N01M	W.F.GLOTZ	P	H	W	0			825		16				T	T	165				
15S/16F-09Q01M	TRANQUILLITY ID	W	I	W	2	M	D	627	192	14	F	H	1948	T	V	165	35	5-60		
15S/16F-10J01M	WAYNE CHANNEY	P	H	W	0		D	177	161	8	P	C	1959	T	T	169				
15S/16F-10N01M	HAROLD HALF	P	H	W	5	C	D	248	223	12	P	C	1950	J	S	167				
15S/16F-10R01M	CALIF DWR	S	U	Z	0	P		20					1960	N		169				
15S/16F-11E01M	GLENN CHANNEY	P	H	W	0			142	124	8				T	T	169				
15S/16F-11F01M	STANLEY BULLA	P	H	W	5	C	D	223	204	8	P	C	1962	S	T	165				
15S/16F-12R01M	JAMES ID	W	U	Z	0			205		12				T	V	173				
15S/16F-12R02M	JAMES ID	W	I	W	5	C	D	495	250	16	P	C	1967	T	V	173				
15S/16F-12C01M	USRR	F	U	0	5	M	OE	719	225	1			1950	N		171				
15S/16F-12C02M	USRR	F	U	0	0	M		467	440	1				N		170				
15S/16F-12C03M	USRR	F	U	0	0	M		732	540	1			1951	N		171				
15S/16F-12G01M	WILLIAM RUSCONI	P	U	Z	5		D	143	104	8	P	C	1960	N		172				
15S/16F-12G02M	WILLIAM RUSCONI	P	H	W	5		D	223	192	8	P	C	1965	S	T	172				
15S/16F-13F01M	JAMES ID	W	U	Z	5		D	1095	494		P		1914	N		171				
15S/16F-13J01M	USRR	F	U	0	9	M		66	5	6	P	R	1964	N		170	3	1-64		
15S/16F-13N01M	JAMES ID	W	U	Z	5		D	1136	733	14			1915	N		170				
15S/16F-13P01M	J.ROMFIRO	P	H	W	5		D	163	157	8	D	C	1964	N		170				
15S/16F-13Q01M	JAMES ID	W	U	U	8		D	1129	750	14			1914	N		175	104	8-56		
15S/16F-13Q02M	K.WILLIAMSON	P	H	W	5	C	D	185	136	8	F	H	1959	S	S	171				
15S/16F-14G01M	JAMES ID	W	U	Z	8		D	1143	700	14			1915	N		170	123	8-56		
15S/16F-14N01M	JAMES ID	W	U	Z	0			1068		10			1915	N		168				
15S/16F-14P01M	K.WILLIAMSON	P	U	U	5		D	80	60	8	D	C	1956	N		170	DRY	5-68		
15S/16F-15G01M	G.H.BERRY	P	H	W	0	C		213		8	F	C	1952	T	T	168				
15S/16F-17C01M	TRANQUILLITY ID	W	U	Z	2	M	D	647	186	14	F	H	1948	N		163	39	2-51		
15S/16F-17C03M	TRANQUILLITY ID	W	I	W	0			900						T	V	169				
15S/16F-17L01M	USRR	F	U	0	8	M	OG	800	0	1	0		1950	N		165	38	1-67		
15S/16F-17L02M	USRR	F	U	0	8	M	OG	800	310		D		1950	N		165	30	1-67		
15S/16F-17L03M	USRR	F	U	0	8	M	OG	800	600		0		1950	N		165	58	1-67		
15S/16F-17R01M	TRANQUILLITY ID	W	U	Z	2	M	D	981	499		P		1934	N		167	27	5-58		
15S/16F-18F01M	TRANQUILLITY ID	W	U	Z	4	M	D	1217		14				N		165				
15S/16F-18G01M	TORRAND	P	U	Z	9			750		14				N		165	75	8-50		

State well number	Owner or user	Ownership	Use of water	Use of well	Well data	Chemical analyses	Log data	Depth of well (feet below lsd)	Depth cased (feet below lsd)	Diameter (inches)	Well finish	Method drilled	Year drilled	Lift type	Power	Altitude of lsd (feet)	Water level (feet below lsd)	Date measured	Yield of well	
																			Gallons per minute	Drawdown (feet)
15S/16E-18L01M			U	U	0	C								N		169				
15S/16E-20D01M	TRANQUILLITY ID	W	U	U	2	C	D	940						N		166	52	5-60		
15S/16E-20R01M	TRANQUILLITY ID	W	U	0	8	M	D	1250	490	16	P			N		168	43	1-51		
15S/16E-21E01M	TRANQUILLITY ID	W	U	U	8	F		788		16	F H	1951		N		170	60	5-60		
15S/16E-21Q01M	TRANQUILLITY ID	W	U	W	2	M	D	890		14				T V		172	53	5-60		
15S/16E-22G01M		P	H	W	0			110		4				T S		170				
15S/16E-23F01M	JAMES ID	W	U	U	0	C		1149		10		1915		N		169				
15S/16E-23J01M	SAN JDAQUIN	M	P	W	0	M	E	473						T V		173				
15S/16E-23L01M	MYRA TEED	P	H	W	5	C	D	176	172	8	D	C	1960	J T		170				
15S/16E-23P02M	JAMES ID	W	U	W	9			1068		10				N		169	111	8-56		
15S/16E-23R01M	SAN JDAQUIN	M	P	W	8	C	E	495			F	1954		T V		170	39	5-58		
15S/16E-24Q01M	JAMES ID	W	U	Z	5	D		1145	700	10		1915		N		173				
15S/16E-24Q03M	RICHARD HALL	P	H	W	5	D		232	230	8	P	C	1966	S T		174				
15S/16E-25G01M	JAMES ID	W	U	Z	5	D		1152	700	10		1915		N		174				
15S/16E-25P01M	JAMES ID	W	U	Z	5	P	D	1141	676			1915		N		174				
15S/16E-25R01M	JAMES ID	W	U	U	9	C		881	287	18	F			N		176	85	5-58		
15S/16E-26A01M	USBR	F	U	0	9	M		85	5	6		1964		N		171	35	1-64		
15S/16E-26B01M	WILLIAM RUSCONI	P	U	Z	5	D		265	245	8	P	C	1953	N		166				
15S/16E-26E01M	A.PERSCILLI	P	H	W	5	D		266	246	8	P	C	1951	S S		170				
15S/16E-26F01M		U	Z	0	C			227		7				N		174				
15S/16E-26G01M	JAMES ID	W	U	Z	5	D		1135	700	10		1915		N		173				
15S/16E-26H01M	SCHRAMM RANCHES	N	H	W	0	C		265	220	6	F	H	1967	S S		175				
15S/16E-26Q01M	JAMES ID	W	U	Z	0	C		1150		10		1916		N		175				
15S/16E-28A01M	USBR	F	U	0	8	M	DG	0	75	1	D	1950		N		170	48	1-67		
15S/16E-28A02M	USBR	F	U	0	8	M	DG	120	193	1	D	1950		N		170	55	1-67		
15S/16E-28A03M	USBR	F	U	0	8	M	DG	240	328	1	D	1950		N		170	63	1-67		
15S/16E-28A04M	USBR	F	U	0	8	M	DG	620	748	1	D	1950		N		170	179	1-67		
15S/16E-28C01M	HANSEN	P	U	U	8	D		81	61			1950		N		172	30	6-50		
15S/16E-29D01M	TRANQUILLITY ID	W	U	Z	5	M	D	1034		14				N		170				
15S/16E-29N01M	JAMES ID	W	U	U	8	M	D	1147	850	14		1915		N		173	160	5-54		
15S/16E-31N02M	CALIF DWR	S	U	0	5	C	EG	807	667	6	P	H	1967	N		188				
15S/16E-31N03M	CALIF DWR	S	U	0	5	G		595	497	6	F	H	1967	N		188				
15S/16E-33D01M	USBR	F	U	0	9	M		41	5	6	F	1964		N		170	2	2-64		
15S/16E-33Q01M	JAMES ID	W	U	Z	5	D		1085	700	14		1915		N		178				
15S/16E-36E01M	JAMES ID	W	U	Z	5	D		1119	700	10		1915		N		177				
15S/17E-18801M	JAMES ID	W	I	W	9			606		16	F	H		T V		175	41	5-60		
15S/17E-19F01M	JAMES ID	W	U	Z	9			1149		10		1915		N		175	108	5-57		
15S/17E-19K01M	M.B.BARCELLOS	P	U	Z	5	D		142	130	8	P	C		N		175				
15S/17E-19K02M	M.B.BARCELLOS	N	S	W	5	D		144	124	8	P	C	1960	S T		175				
15S/17E-19L01M	M.B.BARCELLOS	P	H	W	5	C	D	100	86	8	P	C	1950	S T		175				
15S/17E-19M01M	FRANK SNYDER	P	U	U	8	D		222	202	6		1952		N		175	22	7-56		
15S/17E-19M02M	FRANK SNYDER	P	H	W	5	D		91	1	8	P	C	1955	S T		175				
15S/17E-19N01M	GLENN HANNEMAN	P	H	W	5	C	D	216	184	8	P	C	1960	S S		175				
15S/17E-20G01M	JAMES ID	W	U	Z	5	D		711	372	10		1915		N		175				
15S/17E-20K02M	JAMES ID	W	I	W	5	D		900	252	18	F	H	1960	T V		175				
15S/17E-28K01M	JAMES ID	W	I	W	8	S	D	808	208	18	F	1948		T V		179	64	5-60		
15S/17E-29E01M	H.PIRFFERINI	P	H	W	0	M		99		6				S T		175				
15S/17E-29P01M	JAMES ID	W	U	Z	5	D		861		18		1949		N		177				
15S/17E-30B02M	HOWARD WEACHTER	P	H	W	5	D		242	222	8	P	C	1950	S T		175				
15S/17E-30B03M	HOWARD WEACHTER	P	H	W	5	C	D	272	154	8	P	C	1952	S T		175				
15S/17E-30D01M	JAMES ID	W	U	Z	8	D		1139	800	10		1914		N		175	111	10-56		
15S/17E-30D02M	BALANDA	P	H	W	5	D		228	224	8	P	1954		S S		175				
15S/17E-30F01M	JAMES IO	W	U	Z	5	D		1005	697			P C	1914	N		180				
15S/17E-30F02M	GARY HANNEMAN	P	H	W	5	D		265	251	8	P	C	1963	S T		175				
15S/17E-30P01M	JAMES ID	W	U	Z	5	D		1309	792			1913		N		176				
15S/17E-31A01M	HOWARD WEACHTER	P	H	W	0	C				8				S S		175				
15S/17E-31E03M	JAMES ID	W	U	U	9	C		1100		12	P			N		176	116	10-56		
15S/17E-31H01M	SCHRAMM RANCHES	N	H	W	0	P				6				S S		175				
15S/17E-31P01M	JAMES ID	W	U	Z	5	D		900				C	1913	N		180				
15S/17E-32K02M		H	W	0	C					4				S S		177				

State well number	Owner or user	Ownership	Use of water	Use of well	Well data	Chemical analyses	Log data	Depth of well (feet below lsd)	Depth cased (feet below lsd)	Diameter (inches)	Well finish	Method drilled	Year drilled	Lift type	Power	Altitude of lsd (feet)	Water level (feet below lsd)	Date measured	Yield of well	
																			Gallons per minute	Drawdown (feet)
15S/17E-32L01M	ARTHUR KEISSON	P H W O C								6				N		178				
15S/17E-32L03M	ARTHUR KEISSON	P H W R D					220	201	8	P C			1962	S S		175	58	10-62		
15S/17E-33A01M	JAMES ID	W I W R D					806	276	16	F			1952	T V		180	62	5-59		
15S/17E-33E01M	JAMES ID	W U Z O M					1142	700	12					N		177				
15S/17E-33Q01M	JAMES ID	W U Z 9					1107	700	12				1914	N		181	113	10-56		
15S/17E-34E01M	JAMES ID	W I W R M D					760	602	18	F H				T V		180	80	2-63		
15S/17E-34L01M	JAMES ID	W U Z R P D					981	695					1914	N		180	107	10-56		
15S/17E-34L02M	JAMES ID	W U U R C D					1081	486		F			1914	N		180	108	10-56		
15S/17E-34L03M	JAMES ID	W U U 3 C							16	F				N		180	45	5-58		
15S/17E-34Q01M	JAMES ID	W U Z O					910						1913	N		180				
15S/17E-34Q03M	JAMES ID	W I W 5 C D					477		16	D C			1963	T V		189				
15S/17E-34Q04M	JAMES ID	W U Z O					990	695	12				1914	N		180				
16S/13E-01A01M	USRR	F U O 9					400	300	4				1966	N		388	222	5-66		
16S/14E-01Q01M	SUMNER PECK RCH	N U Z 4 D					1645	420	16	F				N		270				
16S/14E-01Q02M	SUMNER PECK RCH	N I W 2 M DB					1610	663	16	F B			1950	T W		268	377	5-58		
16S/14E-02J01M	EARL GUENTHER	N U U 3 C					1781	627	16	F H				N		281	221	5-59		
16S/14E-02J02M	EARL GUENTHER	N I W O					1800		18	F H			1953	T W		281	501	12-68		
16S/14E-02N01M	USRR	F U O 9					200	80	4	H			1966	N		293	100	10-66		
16S/14E-03B01M	W.J.DEAL	N I W 2 D					1558						1962	T W		255	475	12-65		
16S/14E-03E01M	MURIETTA FARMS	N U U 2 M BD					1252	408	16	F H			1944	N		282	312	5-59		
16S/14E-03H01M	W.J.DEAL	N I W 2 M R					2018	718	16	P B			1951	T W		273	393	5-58		
16S/14E-04D01M	W.J.DEAL	N I W 2 M B					1747	731	18	F B			1956	T W		292	554	5-61		
16S/14E-04E01M	MURIETTA FARMS	N U Z 3 C					1655	567	16	F H				N		311	264	5-56		
16S/14E-04F01M	MURIETTA FARMS	N I W 4 B					1743	734	18	P H			1957	T W		305	555	12-68		
16S/14E-04H01M	W.J.DEAL	N I W 2 M B					1935	626	16	P H			1951	T W		283	411	5-53		
16S/14E-04M01M	USRR	F U U 9 C					29	0	1				1965	N		326	24	8-65		
16S/14E-04N01M	MURIETTA FARMS	N U Z O C					1681	504	16	F H				N		341				
16S/14E-05L01M	RARR RRDS	N I W 4 B					1769	813	18	P H			1956	T W		338	589	12-68		
16S/14E-05N01M	MURIETTA FARMS	N U Z 8 M B					1763	626	16	P H			1948	N		388	514	5-55		
16S/14E-05N02M	MURIETTA FARMS	N U Z 8 B					1803		18	H			1953	N		388	495	5-58		
16S/14E-05R01M	MURIETTA FARMS	N I W 3 C							16					T W		350	474	5-54		
16S/14E-07Q01M	RAYMOND MINETTE	P H W 5 M D					1080		12				1930	S S		503				
16S/14E-09N01M	USRR	F U O 9					481	380	4	P H			1966	N		415	262	5-66		
16S/14E-10N01M	W.J.DEAL	N U U 2 M R					1700	700	16	F H			1951	T W		358	601	5-59		
16S/14E-10Q01M	W.J.DEAL	N I W 2 M EB					1685	736	16	F B			1950	T W		343	497	5-55		
16S/14E-11B01M	W.J.DEAL	N U U 3 M					1724	408	16	F H				N		291	417	8-56		
16S/14E-11G01M	W.J.DEAL	N U Z 9 C					1856		16	F				N		314	356	4-51		
16S/14E-11G02M	W.J.DEAL	N I W 2 B					1672	716	16	F H			1956	T W		311	463	5-58		
16S/14E-12K01M	SUMNER PECK RCH	N I W 4 M EB					2075	884	18	F H			1952	T W		302	517	12-68		
16S/14E-13F01M	USRR	F U Z 9 C							1				1965	N		336	22	8-65		
16S/14E-14F01M	RUSSELL GIFFEN	N I W 4 M B					2803	1000	18	F H			1958	T W		357	628	12-68		
16S/14E-14N01M	RUSSELL GIFFEN	N U Z 2 M DB					2106	705	16	F H			1948	N		382	456	5-58		
16S/14E-15Q01M	W.J.DEAL	N I W 2 C B					1948	837	18	F R			1955	T W		406	587	5-58		
16S/14E-16N01M	CALIF DWR	S Z W R C ED					2027	900	7	F H			1959	T S		498	754	5-61		
16S/14E-17H01M	W.J.DEAL	N I W 8 M EB					2100	960	18	F H			1967	T W		452	753	1-67		
16S/14E-20D01M	USRR	F U O O					356	256	4	P H			1966	N		540	DRY	3-66		
16S/14E-22K01M	W.J.DEAL	N I W 4 C B					2117	908	18	F			1959	T W		430	719	12-68		
16S/14E-23N01M	RUSSELL GIFFEN	N U Z 2 M B					2105	720	16	P				N		426	385	5-58		
16S/14E-23P01M	RUSSELL GIFFEN	N U Z 4 M B					2761	978	18	F H			1953	N		432				
16S/14E-24B01M	RUSSELL GIFFEN	N I W 5 EB					2760	867	18	F H			1964	T W		355				
16S/14E-24E01M	RUSSELL GIFFEN	N I W 2 M EB					2690	756	18	F H			1961	T W		390	625	12-63		
16S/14E-24P01M	RUSSELL GIFFEN	N I W 3 M					2040	756	18	F H			1951	T W		395	534	4-51		
16S/14E-24R01M	RUSSELL GIFFEN	N I W 4 M B					2060	781	16	F H			1951	T W		378				
16S/14E-25D01M	RUSSELL GIFFEN	N I W 4 M B					2077	771	16	F H			1951	T W		422				
16S/14E-25R01M	FRESNO COUNTY	C P W R C EB					1509	830	12	F H			1967	S S		417	651	4-67		
16S/14E-26A01M	USRR	F U D 9					406	300	4	P H			1966	N		420	257	5-66		
16S/14E-27P01M	W.J.DEAL	N I W 2 C EB					2050	964	18	F H			1966	T W		502	759	1-66		
16S/14E-36A01M	THREE ROCKS	P H W 9					1000		8					S S		420	342	1-51		
16S/14E-36E01M	PETROLEUM SER	N I W 4 C EB					2200	841	16	F H			1966	T W		475				
16S/15E-02N01M	SULLIVAN	N I W 2 D					1216	501	16	F H			1948	T W		218	265	5-54		

State well number	Owner or user	Ownership	Use of water	Use of well	Well data	Chemical analyses	Log data	Depth of well (feet below lad)	Depth cased (feet below lad)	Diameter (inches)	Well finish	Method drilled	Year drilled	Lift type	Power	Altitude of lad (feet)	Water level (feet below lad)	Date measured	Yield of well	
																			Gallons per minute	Drawdown (feet)
16S/15E-02N02M	SULLIVAN	N H W 3 C						349		20				S 5	218	78	1-51			
16S/15E-03M01M	SULLIVAN	N I W 2 C DB						656	296	16 F	H	1966 T W			218	260	4-66			
16S/15E-06G01M	SUMNER PECK RCH	N I W 4 EB						616	442	16 P	F	1959 T W			237					
16S/15E-06K01M	SUMNER PECK RCH	N U U 4 EB						1083	460	16 F	H	1961 T W			243	299	12-68			
16S/15E-06N01M	SUMNER PECK RCH	N U U 9 C						1673	396	16 F	H	1944 N			261	273	5-58			
16S/15E-06P01M	SUMNER PECK RCH	N I W 4 C B						1890	734	18 F	H	1959 T W			254					
16S/15E-06P02M	SUMNER PECK RCH	N I W 2 C EB						1110	464	18 F	H	1966 T W			248	359	6-66			
16S/15E-08N01M	SUMNER PECK RCH	N I W 2 M DB						1706	515	16 F	H	1950 T W			272	342	5-58			
16S/15E-08N02M	SUMNER PECK RCH	N U Z 0 M								16 F		N			272					
16S/15E-08Q01M	SUMNER PECK RCH	N U U 3 M						550		12 F	H	N			266	181	8-56			
16S/15E-09E01M	CLAYTON BROWN	N I W 2 C EB						1380	656	16 P	H	1956 T W			244	420	5-61			
16S/15E-09Q01M	CLAYTON BROWN	N U Z 2 M ED						1261	516	16 F	H	1947 N			246	269	5-59			
16S/15E-09Q02M	CLAYTON BROWN	N I W 2 C B						1223	615	18 P		1961 T W			247	419	12-62			
16S/15E-10N02M	CLAYTON BROWN	N U U 2 C B						1398	464	16 F	H	1949 N			242	289	5-54			
16S/15E-10N03M	CLAYTON BROWN	N U Z 0 P										N			243					
16S/15E-10N04M	CLAYTON BROWN	N I W 1 ED						1212	420	16 F	H	1964 T W			242	352	2-65	1327	53	
16S/15E-11L01M	VISTA DEL LLANO	N U U 3 M						614		16 F	H	N			231	139	5-60			
16S/15E-12N01M	VISTA DEL LLANO	N I W 4 C E						950	380	16 F	H	1965 T W			228					
16S/15E-13A01M	USBR	F U Z 5 C G						150	20	4 P	H	1961 N			221					
16S/15E-13N01M	VISTA DEL LLANO	N U Z 2 C O						1300	400	16 P	H	1940 N			241	63	5-57			
16S/15E-16H01M	A.M. CARVALHO	P I W 5 C DE						860	440	16 F	H	1966 T W			254					
16S/15E-16Q01M	GRAGNANI BRDS	N U U 3 M								14 F		N			272	293	5-61			
16S/15E-16Q02M	GRAGNANI BRDS	N U Z 0 M						1220		10		1937 N			272					
16S/15E-17E01M	SUMNER PECK RCH	N I W 1 EB						1750	717	18 F	H	1966 T W			283	513	12-66	1347		
16S/15E-17M01M	SUMNER PECK RCH	N I W 2 C B						1920	790	18 F	H	1953 T W			294	417	5-55			
16S/15E-17N01M	SUMNER PECK RCH	N U U 2 C B						1672	606	16 F	H	1948 N			311	422	8-56			
16S/15E-17N02M	SUMNER PECK RCH	N U U 2 B						1905	806	18 F	H	1953 N			310	446	5-55			
16S/15E-18M01M	SUMNER PECK RCH	N I W 2 C B						1980	806	18 F	H	1953 T W			326	459	9-55			
16S/15E-18N01M	SUMNER PECK RCH	N U U 2 C B						1706	609	16 F	H	1948 N			342	440	7-50			
16S/15E-19Q01M	RUSSELL GIFFEN	N I W 2 M B						2049	721	16 F	H	1951 T W			358	486	4-51			
16S/15E-19R01M	RUSSELL GIFFEN	N I W 4 C EB						2750	859	18 F	H	1964 T W			348					
16S/15E-20E01M	USBR	F U Z 9 C								1		1965 N			327	21	9-65			
16S/15E-20G01M	VISTA DEL LLANO	N U Z 3 M						2010	452	16 F	H	N			308	311	5-58			
16S/15E-20G03M	VISTA DEL LLANO	N I W 4 C DB						1791	706	16 F	H	1950 T W			305					
16S/15E-22D01M	VISTA DEL LLANO	N I W 2 C EB						1801	750	18 P	H	1960 T W			267	416	5-60			
16S/15E-22R01M	USBR	F U D 0 M						150	20	4 P	H	1961 N			278					
16S/15E-23E01M	W.C. BROWN	P H W 3 M						1600	400	16 P		S 5			266	318	10-56			
16S/15E-23E02M	W.C. BROWN	P U U 4 C D						1600		16		N			265					
16S/15E-23E03M	W.C. BROWN	P I W 2 C B						1757	603	18 F	H	1953 T W			264	363	5-55			
16S/15E-23F01M	W.C. BROWN	P U U 2 C DB						1376	535	16 F	H	1950 N			263	383	5-61			
16S/15E-23F02M	W.C. BROWN	P I W 5 E						1210			F H	1967 T W			262	366	12-68			
16S/15E-23N01M	VISTA DEL LLANO	N U Z 2 B						1725	702	16 F	H	1953 N			277	385	5-58			
16S/15E-23N02M	VISTA DEL LLANO	N I W 5 DE						1525	510	16 F	H	1967 T W			275					
16S/15E-24N01M	SULLIVAN	N U Z 2 EB						1593	487	16 F	H	1947 N			262	276	7-50			
16S/15E-24N02M	SULLIVAN	N U Z 9 M								16 F		N			262	367	5-60			
16S/15E-24N03M	SULLIVAN	N U Z 2 D						1294	697	16 F	H	1950 N			259	293	8-56			
16S/15E-24P01M	SULLIVAN	N I W 4 FO						1104		18 F	H	1959 T W			256					
16S/15E-25K01M	VISTA DEL LLANO	N I W 5 DF						1100	401	16 F	H	1967 T W			266					
16S/15E-25Q01M	VISTA DEL LLANO	N U Z 2 M D						1694	409	16 P		1937 N			272	330	7-50			
16S/15E-25Q02M	VISTA DEL LLANO	N U U 2 M R						1646	603	18 F	H	1953 N			271	309	5-60			
16S/15E-26M01M	VISTA DEL LLANO	N U U R M D						1701	468	16 P	H	N			286	288	5-52			
16S/15E-26N01M	VISTA DEL LLANO	N I W 0 M						709	361	12 P		T V			292					
16S/15E-26N02M	VISTA DEL LLANO	N U Z 4 C D						1737				N			293					
16S/15E-26N03M	VISTA DEL LLANO	N I W 4 C F						1650		16 F		1951 T W			291					
16S/15E-26P01M	VISTA DEL LLANO	N U Z 2 C D						1662	393	16 P	H	N			287	179	7-50			
16S/15E-27D01M	VISTA DEL LLANO	N I W 4 C DB						1330	510	16 F	H	1964 T W			291					
16S/15E-27E01M	VISTA DEL LLANO	N U Z 3 M						1689	605	16 F		N			300	384	4-51			
16S/15E-27N01M	VISTA DEL LLANO	N U Z 0 C						1800	490	16 P		N			308					
16S/15E-27N02M	VISTA DEL LLANO	N U U 4 EB						1973	786	16 F	H	1953 N			307					
16S/15E-27P01M	VISTA DEL LLANO	N U Z 0 C						1890	512	16 F	H	N			301					

State well number	Owner or user	Ownership	Use of water	Use of well	Well data	Chemical analyses	Log data	Depth of well (feet below lsd)	Depth cased (feet below lsd)	Diameter (inches)	Well finish	Method drilled	Year drilled	Lift type	Power	Altitude of lsd (feet)	Water level (feet below lsd)	Date measured	Yield of well	
																			Gallons per minute	Drawdown (feet)
16S/15E-27001M	CANTUA SCH DIST	C P W 5	E	1800							F H	1952	T V		298					
16S/15E-29J01M	RUSSELL GIFFEN	N U Z 0		20						R			N			320	DRY	3-51		
16S/15E-29J02M	RUSSELL GIFFEN	N I W 5	ER	2350	680				18	F H	1966	T W			318					
16S/15E-29N01M	RUSSELL GIFFEN	N I W 4	M B	2806	1011				18	P H	1960	T W			364					
16S/15E-31J01M	RUSSELL GIFFEN	N I W 2	M B	2047	740				16	F H	1951	T W			370	480	5-52			
16S/15E-31L01M	RUSSELL GIFFEN	N I W 4	C EB	2607	802				18	F H	1963	T W			399	679	12-68			
16S/15E-31Q01M	RUSSELL GIFFEN	N U Z 2	M O	2202	699				16	F H	1948	N			393	502	5-58			
16S/15E-31R01M	RUSSELL GIFFEN	N U Z 2	M B	2118	705				16	F H		N			368	346	5-58			
16S/15E-32A01M	USRR	F U U 9	C						1		1965	N			328	16	8-65			
16S/15E-32Q01M	RUSSELL GIFFEN	N I W 5	C ER	2350	680				18	F H	1966	T W			356					
16S/15E-33J01M	RUSSELL GIFFEN	N I W 2	M B	2792	1013				18	F H	1959	T W			325	540	4-60			
16S/15E-34N01M	USGS	F U D R	Y 4G	2007					4	D H	1958	N			334	531	5-61			
16S/15E-34N02M	USGS	F U D R	4G	703	660				4	D H	1958	N			334	309	5-61			
16S/15E-34N03M	USGS	F U D R	4G	503	457				4	O H	1958	N			334	248	5-61			
16S/15E-34N04M	USGS	F U D R	4G	1130	1052				8	P H	1960	N			334	548	12-61			
16S/15E-34N05M	USGS	F U D R	4G	300	240				4	P H	1960	N			334	192	12-61			
16S/15E-35D01M	VISTA DEL LLANO	N U Z 3	C	600					12			N			299	143	5-59			
16S/15E-35E01M	VISTA DEL LLANO	N U U 0	C	1906	423					P		N			303					
16S/15E-35E02M	VISTA DEL LLANO	N I W 2	C B	1817	722				18	P H	1956	T W			306	504	5-61			
16S/15E-35M01M	VISTA DEL LLANO	N U U 0	M	585					12			N			310					
16S/15E-35N01M	CULP RANCH	N U Z 2	D	1790					16			N			314	217	5-59			
16S/15E-35N02M	CULP RANCH	N U Z 0	M		600				14			N			313					
16S/15E-35Q01M	VISTA DEL LLANO	N U Z 9	C	1797	404					P		N			304	387	5-59			
16S/15E-35Q02M	VISTA DEL LLANO	N I W 2	C B	1749	721				18	P H	1957	T W			302	490	5-61			
16S/15E-36N01M	VISTA DEL LLANO	N U Z 2	O	1750					16			N			296	208	7-50			
16S/15E-36Q01M	VISTA DEL LLANO	N U Z 2	C D	1465	376				16	F H		N			288	347	5-57			
16S/15E-36R01M	VISTA DEL LLANO	N I W 2	C ER	1814	606				16	F H	1951	T W			278	350	5-52			
16S/16E-01N01M	JAMES ID	W U U R	R	1143	636				16	F H		N			180	143	5-58			
16S/16E-01R01M	USRR	F U D 0	M	55	5				6	F	1964	N			175					
16S/16E-02M01M	JAMES ID	W U U 9		1047	600				18	F H		N			180	170	5-61			
16S/16E-03E01M	USRR	F U D 0	M	50	5				6	F Z	1964	N			174					
16S/16E-03G01M	JAMES ID	W U Z 5	D	751	700				12	P	1914	N			179					
16S/16E-04N01M	F.H.WAECHTER	P U Z 2	M B	737	264				16	F H		N			189	106	5-51			
16S/16E-04P02M	S.COMBRS	P I W 5		950	450						1965	T V			188					
16S/16E-04P03M	S.COMBRS	P I W 2	OE	1024	430				16	F H	1964	T V			187	215	12-64			
16S/16E-05N01M	DDIS HORN	P I W 8	M O	895	250				17	P	1951	T V			194	111	5-61			
16S/16E-05N02M	DDIS HORN	P I W 8	C D	550	240				12	P	1957	T W			194	107	5-58			
16S/16E-05R01M	USRR	F U U 9	C	25	0				4	Z	1962	N			188	8	3-62			
16S/16E-05R02M	USRR	F U D 0	M	85	52				4	P R	1963	N			188					
16S/16E-06N01M	JOHN EDGAR	P I W 3	M	896	250				16	F H		T V			202	113	5-58			
16S/16E-06P01M	JOHN EDGAR	P I W 5	DC	669	313				16	F H	1967	T W			198					
16S/16E-06Q01M	JOHN EDGAR	P U U 0	C						18	F H		T W			198					
16S/16E-08E01M	JOHN EDGAR	P I W 2	D	801	400				14	F H	1960	T W			198	113	5-61			
16S/16E-08N01M	JOHN EDGAR	P U W 2	O	900	200				16	F H	1950	N			206	129	5-60			
16S/16E-08N02M	JOHN EDGAR	P I W 4	D	745	270				16	F H	1957	S W			204					
16S/16E-09N01M	RARR BRDS	N U U 9	M	560					18	F H		N			202	106	9-51			
16S/16E-09N02M	RARR BRDS	N I W 3	M	760					16		1959	T W			201	124	5-59			
16S/16E-09N03M	RARR BRDS	N I W 3		756					14	F H	1959	T W			202	132	5-61			
16S/16E-10N01M	SULLIVAN	P U Z 9	C	750	300				16	F H		N			192	104	5-57			
16S/16E-10N03M	SULLIVAN	N N W 5	C D	520	395				R		1962	S T			190					
16S/16E-10N04M	SULLIVAN	N I W 2	O	750	300				16	P H	1962	S W			186	100	3-62			
16S/16E-11N02M	RARR BRDS	P I W 9		537	240				16		1963	T W			181	111	9-63			
16S/16E-15N01M	RARR BRDS	N I W 3		611					16	F		T W			202	125	5-56			
16S/16E-18A01M	VISTA DEL LLANO	N I W 2	M E	1040	288				16	F H	1965	T W			207	159	12-65			
16S/16E-18D01M	USRR	F U T 9	C	564	330				1	F H	1963	N			220	196	7-63			
16S/16E-18N01M	VISTA DEL LLANO	N U Z 2	M O	521	275				12	F H		N			233	120	5-60			
16S/16E-18P01M	VISTA DEL LLANO	N I W 2	C ER	1540	655				16	F H	1960	T W			228	348	12-66			
16S/16E-20N01M	VISTA DEL LLANO	N U Z 2	M O	560	300				14	P H		N			235	131	5-60			
16S/16E-20R01M	VISTA DEL LLANO	N I W 2	C ER	1469	639				18	P H	1961	T W			221	314	5-61			
16S/16E-22E01M	VISTA DEL LLANO	N I W R	C D	750	320				16	F H	1962	T W			208	171	9-64			

State well number	Owner or user	Ownership	Use of water	Use of well	Well data	Chemical analyses	Log data	Depth of well (feet below lsd)	Depth cased (feet below lsd)	Diameter (inches)	Well finish	Method drilled	Year drilled	Lift type	Power	Altitude of lsd (feet)	Water level (feet below lsd)	Date measured	Yield of well	
																			Gallons per minute	Drawdown (feet)
16S/16E-28J01M	VISTA DEL LLANO	N I W 4 C FR						1107	421	16 F H		1959	T W			220				
16S/16E-28M01M	VISTA DEL LLANO	N U Z R M D						540	269	12 F			N			235	120	5-61		
16S/16E-28R01M	USRR	F U Z 9 M						21		2		1962	N			223		8	10-62	
16S/16E-30A01M	USRR	F U Z 9 M						21		2	H	1962	N			235	17	10-62		
16S/16E-30B01M	VISTA DEL LLANO	N I W 2 C DE						1227	450	16 F H		1963	T W			243	334	6-63		
16S/16E-30G01M	VISTA DEL LLANO	N U Z 2 D						1641	397	16 P			N			248	226	5-51		
16S/16E-30M01M	VISTA DEL LLANO	N I W 2 C R						1725	622	18 F H		1953	T W			257	382	5-61		
16S/16E-30N01M	VISTA DEL LLANO	N U Z 2 M ER						1509	516	16 P		1948	N			265	317	5-54		
16S/16E-30N02M	VISTA DEL LLANO	N U Z 4 P D						1260	600	16 P H		1937	N			263				
16S/16E-32E01M	VISTA DEL LLANO	N U Z 8 D						1400	422	16 P H			N			253	191	7-50		
16S/16E-32E02M	VISTA DEL LLANO	N I W 4 M RD						1457	503	16 F H		1949	T W			254				
16S/16E-32F01M	VISTA DEL LLANO	N I W 4 M ER						1618	579	16 F H		1952	T W			248				
16S/16E-32G01M	VISTA DEL LLANO	N U Z 5 P D						1520	353	16 P			N			243				
16S/16E-32N01M	VISTA DEL LLANO	N U Z 4 P D						1602	396	16 P		1936	N			258				
16S/16E-32P01M	VISTA DEL LLANO	N U Z 2 D						1668	400	16 P			N			251	245	5-52		
16S/16E-34H01M	VISTA DEL LLANO	N I W R C D						750	320	16 F H		1962	T W			207	159	9-62		
16S/16E-34N01M	USRR	F U D O C						37		1		1967	N			226				
16S/16E-34N02M	VISTA DEL LLANO	N I W 2 C DE						1430	354	16 F H		1965	T W			225	247	11-65		
16S/16E-35R01M	USRR	F U D 9 C						32	0	4 P Z		1962	N			205	28	3-62		
16S/17E-03B01M	JAMES ID	W I W 5 R						744		18 F			T V			189				
16S/17E-03D02M	JOHN W. RDWERS	P H W 5 C D						268	243	8 P C		1964	S S			180				
16S/17E-03M01M	GEDRGE MILLER	P H W 0						220		6			T T			182				
16S/17E-03N01M	JAMES ID	W U U 9						833		20		1949	N			179	55	9-56		
16S/17E-04C01M	SCHRAMM RANCH	N H W 0						300		8		1963	S T			180				
16S/17E-04H02M	W. KINNUNEN	P H W 5 D						225	164	6 P C		1956	S S			180				
16S/17E-04M02M	ARTHUR KEISSON	P H W 0						60		8			S S			178				
16S/17E-04R02M	FRED GARRISON	P H W 0 M						224		6	C		T T			179				
16S/17E-04R03M	USRR	F U D 9 C						100				1964	N			178	35	3-64		
16S/17E-05B01M	SCHRAMM RANCH	N H W 0 M						205	165	6		1946	S T			180				
16S/17E-05H01M	HEDMAN	P H W 0						200		6			S T			178				
16S/17E-07H01M	W. H. NORBLE	N I W 0						468	262		F		T W			180				
16S/17E-07L01M	W. H. NORBLE	N I W 2 P ER						1010	369		F H	1966	T W			182	203	6-66		
16S/17E-07N01M	W. H. NORBLE	N U Z 5 P E						605	270	16 F H		1959	T W			183				
16S/17E-07Q01M	W. H. NORBLE	N U U 8 M DE						901	450	16 F H		1953	N			183	97	5-61		
16S/17E-08F02M	W. J. DEAL	N I W 5 C ER						1141	377	16 F H		1962	T W			179				
16S/17E-08M01M	HURFRT BEENE	P H W 0						1100		8		1967	S S			180				
16S/17E-10F01M	W. H. NORBLE	N I W 0 M						600	271	16			T V			180				
16S/17E-10L01M	VALLEY NITROGEN	N N W 0 M						500	200	12		1959	T W			180				
16S/17E-10L02M	VALLEY NITROGEN	N N W 5 C DE						530	300	12 F H		1964	T W			185				
16S/17E-10P01M	VALLEY NITROGEN	N N W 0 M						616	200	12		1959	T W			180				
16S/17E-10R01M	W. H. NORBLE	N U Z 0 M						785		14 F			N			185				
16S/17E-13E01M	W. H. NORBLE	N I W 3						720	250	16 F H			T V			185	101	9-62		
16S/17E-13N02M	W. H. NORBLE	N U U 3						688		16 F			N			185	79	5-61		
16S/17E-15L01M	W. H. NORBLE	N U U 3 C						620		16			N			185	105	9-64		
16S/17E-15L02M	W. H. NORBLE	N I W 5 D						550	240	16 F P		1966	T V			185				
16S/17E-15N01M	W. H. NORBLE	N I W 5 D						600	258	16 F R		1966	T W			186				
16S/17E-15R01M	W. H. NORBLE	N U Z 2 E						894		16 F		1949	N			185	104	5-61		
16S/17E-16A01M	W. H. NORBLE	N I W 0						600	240	16		1968	T V			184	105	12-68		
16S/17E-16B01M	W. H. NORBLE	N I W 0 P						940		18		1950	T V			183				
16S/17E-16B02M	W. H. NORBLE	N U Z 0 C						520					N			183				
16S/17E-16F01M	BEENE-DARE	N I W 9 P								14 F H			T W			185	85	5-59		
16S/17E-16J01M	BEENE-DARE	N U Z 9 C						498		16 F H			N			185	95	2-64		
16S/17E-16P01M	SULLIVAN	N I W 2 D						750	270	16 P H		1963	T V			186	105	12-65		
16S/17E-17H01M	W. H. NORBLE	N U Z 0						948	210	14 F H		1950	N			184				
16S/17E-17N01M	M. M. BEENE	N I W 3						960	440	16 F H		1961	T W			184	161	3-62		
16S/17E-17P01M	M. M. BEENE	N H W 8 E						860		16 F H		1956	T V			185	86	5-57		
16S/17E-17Q01M	M. M. BEENE	N U Z 9						960		14 F			N			185	82	8-56		
16S/17E-18M01M	SULLIVAN	N I W 8 D						746	266	16 F H		1965	T W			182	111	2-66		
16S/17E-18N01M	A. METZLER	P U Z 9 C						800		16			N			187	73	7-50		
16S/17E-18P01M	A. METZLER	P U Z 9						198		16			N			187	95	7-50		

State well number	Owner or user	Ownership	Use of water	Use of well	Well data	Chemical analyses	Log data	Depth of well (feet below led)	Depth cased (feet below led)	Diameter (inches)	Well finish	Method drilled	Year drilled	Lift type	Power	Altitude of lad (feet)	Water level (feet below led)	Date measured	Yield of well	
																			Gallons per minute	Drawdown (feet)
16S/17E-20N02M	USRR	F U O O M						150	100	4 P H	1963 N					190				
16S/17E-20N03M	SULLIVAN	N I W 3 C						900		14 F H	1961 T W					188	155	3-66		
16S/17E-21C01M	D.HARQUINDEGAY	P H W 5 C D						766	715	F R	1954 S 5					183	175	12-68		
16S/17E-22A01M	A.METZLER	P H W 9 C						300		8 F H	1934 S T					185	68	8-50		
16S/17E-22801M	A.METZLER	P U U 5 M						168	147	6 F H	1950 N					186				
16S/17E-23D01M	G.C.SHORTES	P U U O C								16				N		186				
16S/17E-23D02M	PRODUCERS COC	N U U 9						210		8				N		186	48	8-50		
16S/17E-23N01M	G.C.SHORTES	P U U O C						552		14 F H				N		189				
16S/17E-24F01M	W.H.NORLF	N I W 3 C						805	200	16 F H	1951 T V					185	85	5-61		
16S/17E-24R01M	W.H.NORLF	N I W 3						583		16 F H				T V		190	61	5-58		
16S/17E-26N01M	R.ROGERS	P U Z O C						856	300	16 F H	1952 N					192				
16S/17E-26N02M	R.W.WALKER	P I W O E						603		14 F H	1960 T W					192				
16S/17E-27N01M	E.A.WEYENT	P I W 3 C								16 F	1965 T V					191	154	10-65		
16S/17E-28N01M	SCHRAMM RANCH	N I W 8						923	299	16 F H	1960 T W					196	168	5-61		
16S/17E-28R01M	A.METZLER	P U U 9 M								16 F H				N		196	57	7-50		
16S/17E-28R02M	SCHRAMM RANCH	N I W O						812		16 F H				T V		196				
16S/17E-30M01M	HARNISH BROS	N I W 2 C D						463	267	14 P	1950 T V					189	114	5-58		
16S/17E-30O01M	HARNISH BROS	N U U 2 C DB						710	230	18 F H	1948 N					195	124	5-56		
16S/17E-30O02M	HARNISH BROS	N I W 4 R						728	265	16 F H	1961 T V					195				
16S/17E-31O01M	AIR-WAY FARMS	N U Z 2 C DB						650	240	16 F H				N		199	122	5-52		
16S/17E-31O02M	AIR-WAY FARMS	N U U 2 RE						788	348	20 P H	1952 N					199	147	5-57		
16S/17E-32N01M	AIR-WAY FARMS	N I W 2 C RE						909	345	16 F H	1954 T W					199	164	5-61		
16S/17E-33R01M	METZLER & SON	P I W 8 D						700	350	16 F H	1964 T W					194	154	12-65		
16S/17E-34A01M		U U O P								6				N		192				
16S/17E-34N01M	SCHRAMM RANCH	N U Z 3 M						883		16 F H				N		196	195	5-61		
16S/17E-34N02M	SCHRAMM RANCH	N I W O						640		14 F H	1945 T V					195				
16S/17E-34O01M	A.METZLER	P U Z 9						600		12				N		195	86	9-51		
16S/17E-35M01M	R.W.RODGERS	P U U 3 M						600		16				N		193	115	5-60		
16S/17E-35N01M	R.W.RODGERS	P H W 9 M								14 F H				S 5		194	120	8-50		
16S/17E-35N02M	R.W.RODGERS	P I W 4 D						695	300	16 F H	1966 T V					194				
16S/17E-35O02M	PHILIP GORDON	P U Z 9 M								14				N		193	111	5-57		
16S/17E-36N01M	J.H.MONTGOMERY	P U U 9 C								16				N		193	112	8-50		
16S/18E-30R01M	W.H.NORLE	N I W 9						700		16 F H				T V		190	60	8-50		
16S/18E-31O01M	W.H.NORLE	N U U 9						417	208	14				N		192	75	5-58		
16S/18E-33P02M	W.H.NORLE	N I W O						621	421	16 F H				T V		195	107	12-68		
17S/14E-01A01M	RUSSELL GIFFEN	N I W 5 M 8						2875	1235	20 F H	1952 T W					451				
17S/14E-02D01M	USRR	F U D 9						525	425	4 P H	1966 N					546	401	3-66		
17S/14E-13H01M	RUSSELL GIFFEN	N I W 3 M 8						2400	1197	20 F H	1952 T W					449	739	12-65		
17S/14E-13R01M	RUSSELL GIFFEN	N I W 3 M EB						2270	883	18 F H	1952 T W					457	447	5-52		
17S/14E-14A01M		U Z 9						375		6				N		495	DRY	8-50		
17S/14E-14A02M	USRR	F U D O						480	380	4 P H	1966 N					494				
17S/14E-24G01M		U Z 9						89		12				N		488	DRY	9-51		
17S/15E-01N01M	VISTA DEL LLANO	N I W 2 C DE						1886	465	16 F H	1944 T W					315	389	7-50		
17S/15E-01P01M	VISTA DEL LLANO	N I W 2 C ER						1973	716	16 F H	1953 T W					312	468	5-60		
17S/15E-02N01M	RUSSELL GIFFEN	N I W 2 M EB						2480	905	18 F H	1960 T W					333	514	5-60		
17S/15E-04E01M	RUSSELL GIFFEN	N I W 2 M 8						2811	965	20 F H	1952 T W					360	563	5-59		
17S/15E-05A01M	RUSSELL GIFFEN	N U Z 8 ER						2550	648	18 F H	1964 N					352	580	12-66		
17S/15E-05N01M	RUSSELL GIFFEN	N U Z 4 DE						2106		16 F H	1948 N					395				
17S/15E-05O01M	RUSSELL GIFFEN	N U Z 2 M 8						2110	729	16 F H				N		381	285	5-61		
17S/15E-06M01M	RUSSELL GIFFEN	N H W 4 M 8						2071	695	16 F H				T V		438				
17S/15E-06N01M	RUSSELL GIFFEN	N U U 2 C DB						2208	717	16 F H	1948 N					443	637	5-61		
17S/15E-06P02M	USRR	F U O 9 C						385	50	4 P H	1962 N					419	359	6-62		
17S/15E-06O01M	RUSSELL GIFFEN	N I W 2 M 8						2033	773	18 F H	1950 T W					417	600	5-58		
17S/15E-07D01M	TIDEWATER	N U U 5 C D						1078	1006	10	1942 N					443				
17S/15E-07D02M	TIDEWATER	N U Z 8 O						808		12				N		443	306	8-50		
17S/15E-07D03M	TIDEWATER	N U U 5 C D						750		12				N		443				
17S/15E-07N01M	RUSSELL GIFFEN	N U Z 2 M 8						2070	700	16 F H				N		438	524	5-59		
17S/15E-08D01M	RUSSELL GIFFEN	N I W 2 C 8						2530	898	18 P H	1961 T W					398	642	12-65		
17S/15E-08G01M	RUSSELL GIFFEN	N I W 4 M RE						2158	799	18 F H	1960 T W					393				
17S/15E-08N01M	RUSSELL GIFFEN	N U Z 2 M 8						2112	687	16 F H				N		411	362	5-58		

State well number	Owner or user	Ownership	Use of water	Use of well	Well data	Chemical analyses	Log data	Depth of well (feet below lsd)	Depth cased (feet below lsd)	Diameter (inches)	Well finish	Method drilled	Year drilled	Lift type	Power	Altitude of lsd (feet)	Water level (feet below lsd)	Date measured	Yield of well	
																			Gallons per minute	Drawdown (feet)
17S/15E-08P01M	RUSSELL GIFFEN	N U Z 2 C R						2120	697	16	F H		N		405	435	7-56			
17S/15E-08P02M	RUSSELL GIFFEN	N U Z 2 M R						2988	985	18	F H	1953	N		407	559	5-55			
17S/15E-09N01M	RUSSELL GIFFEN	N U Z 2 C 8E						2910	810	16	F H	1951	N		395	470	5-60			
17S/15E-09N02M	RUSSELL GIFFEN	N I W 3						2529	861	18			T W		389	645	12-65			
17S/15E-10001M	RUSSELL GIFFEN	N I W 2 M R						2772	1002	18	F H	1958	T W		355	556	5-59			
17S/15E-10N01M	RUSSELL GIFFEN	N I W 4 M ER						2795	873	18	F H	1952	T W		371	597	12-68			
17S/15E-13A01M	VISTA DEL LLANO	N I W 4 M D						1730	600	16		1964	T W		310					
17S/15E-13D01M	VISTA DEL LLANO	N U Z 3 M						1859	581	16	F H		N		331	512	5-60			
17S/15E-13N01M	VISTA DEL LLANO	N U U 2 M DR						2019	714	16	F H	1950	N		333	555	5-61			
17S/15E-13N02M	VISTA DEL LLANO	N U Z 0						1886	490		F H		N		334					
17S/15E-14001M	RUSSELL GIFFEN	N I W 4 M R						2810	992	18	F H	1958	T W		348	592	12-68			
17S/15E-14E01M	RUSSELL GIFFEN	N U Z 2 M R						2104	687	16	F H		N		352	403	5-58			
17S/15E-15N01M	RUSSELL GIFFEN	N U Z 2 M DR						2119	700	16	F H	1948	N		390	515	5-58			
17S/15E-16R01M	RUSSELL GIFFEN	N I W 4 C R						2600	902	18	F H	1960	T W		384					
17S/15E-16N01M	RUSSELL GIFFEN	N U Z 2 M R						2105	710	16	F H		N		415	577	5-59			
17S/15E-16Q01M	RUSSELL GIFFEN	N U Z 2 C R						2105	703	16	F H		N		402	429	5-58			
17S/15E-16R01M	RUSSELL GIFFEN	N I W 2 M R						2953	902	18	F H	1953	T W		386	631	5-61			
17S/15E-17O01M	RUSSELL GIFFEN	N I W 4 M ER						1861	602	18	F H	1964	T W		417				1381	
17S/15E-17N01M	RUSSELL GIFFEN	N U Z 2 C R						2045	682	16	F H		N		438	455	5-58			
17S/15E-17R01M	USRR	F U D 0						456	376	4	P H	1966	N		416					
17S/15E-18R01M	RUSSELL GIFFEN	N I W 4 C 8E						2797	807	18	F H	1962	T W		422				1268	
17S/15E-18K01M	RUSSELL GIFFEN	N I W 4 M R						2204	697	16	F H		T W		436					
17S/15E-18Q01M	RUSSELL GIFFEN	N U Z 2 C R						2050	707	18	F H		N		443	564	5-58			
17S/15E-19E01M	RUSSELL GIFFEN	N I W 2 M R						2040	873	20	F H	1951	T W		464	458	5-52			
17S/15E-19K01M	RUSSELL GIFFEN	N I W 1 C ER						2591	615	18	F H	1963	T W		473				1323	
17S/15E-19N01M	RUSSELL GIFFEN	N U Z 2 M DR						2036	806	18	F H	1951	N		482	704	5-61			
17S/15E-20C01M	RUSSELL GIFFEN	N I W 4 M R						2767	999	18	F H	1959	T W		429	687	12-68			
17S/15E-20E01M	RUSSELL GIFFEN	N U Z 2 M R						2631	875	18	F H	1952	N		451	675	5-60			
17S/15E-20N01M	RUSSELL GIFFEN	N U Z 2 C D						2151	725		F H	1949	N		448	544	5-58			
17S/15E-20Q01M	RUSSELL GIFFEN	N U Z 4 C R						1921	714	18	F H		N		450					
17S/15E-21E01M	RUSSELL GIFFEN	N I W 2 M ER						2823	924	18	P H	1960	T W		425	675	5-60			
17S/15E-21M01M	RUSSELL GIFFEN	N U Z 2 C R						2111	709	16	F H		N		432	406	5-59			
17S/15E-21N01M	RUSSELL GIFFEN	N I W 1 C ER						3024	857	18	F H	1964	T W		430	603	12-66		1328	
17S/15E-21O01M	RUSSELL GIFFEN	N U Z 2 M O						2084	709	16	F H	1948	N		415	311	5-60			
17S/15E-21R01M	RUSSELL GIFFEN	N I W 2 ER						3144	860	18	P H	1964	T W		403	622	12-65			
17S/15E-22A01M	RUSSELL GIFFEN	N I W 4 C BE						2600	857	18	P H	1961	T W		362					
17S/15E-22B01M	RUSSELL GIFFEN	N U Z 4 C R						2163	713	16	F H	1948	N		377					
17S/15E-22E01M	RUSSELL GIFFEN	N U Z 2 M OE						3045	1152		F H	1952	N		398	637	5-59			
17S/15E-23H01M	RUSSELL GIFFEN	N U Z 5 C R						2584	850	18	F H		T W		340					
17S/15E-23J01M	RUSSELL GIFFEN	N I W 4 C E						1881	850	18	F H	1963	T W		340	632	12-68			
17S/15E-23N01M	TRES PICOS	N U Z 4 M DR						2130	703	16	F H	1948	N		377					
17S/15E-23N02M	RUSSELL GIFFEN	N I W 4 R						1765	714	18	F H	1963	T W		372					
17S/15E-25N01M	TRES PICOS	N U Z 2 C R						1930	617	16	F H	1949	N		357	456	5-59			
17S/15E-26C01M	TRES PICOS	N I W 4 C 8E						2700	905	18	P	1960	T W		363	632	12-68			
17S/15E-26H01M	TRES PICOS	N I W 4 C BE						3010	1019	18	F H	1958	T W		351	617	12-68			
17S/15E-26L01M	RUSSELL GIFFEN	N I W 2 ER						2818	1476	18	F H	1967	T W		373	648	1-67			
17S/15E-27B01M	TRES PICOS	N U Z 2 C RO						2148	706	16	F H	1948	N		393	367	5-59			
17S/15E-27K01M	TRES PICOS	N U Z 2 C DC						2130	912	16	F H	1949	N		402	519	5-60			
17S/15E-27O01M	TRES PICOS	N U Z 2 C E						2170	713	16	F H	1948	N		408	364	5-61			
17S/15E-27Q02M	TRES PICOS	N U U 4 C R						3251	1844	18	F H	1959	I W		407	606	12-68			
17S/15E-27R01M	TRES PICOS	N U Z 3 C						2129	691	16	F H		N		392	375	5-60			
17S/15E-28A01M	USRR	F U O 9						441	361	4	P H	1966	N		410	482	6-66			
17S/15E-28R01M	TRES PICOS	N U Z 0 C								8			N		435					
17S/15E-29H01M	RUSSELL GIFFEN	N I W 2 C BE						2975	905	18	F H	1961	T W		449	574	5-60			
17S/15E-29N01M	RUSSELL GIFFEN	N I W 2 M ER						2835	1534	20	F H	1951	T W		491	563	7-64			
17S/15E-29P01M	RUSSELL GIFFEN	N U Z 8 R						2833	946	20	F H	1952	N		481	600	5-58			
17S/15E-30G01M	RUSSELL GIFFEN	N I W 2 M R						2117	819	16	F H	1951	T W		492	503	5-52			
17S/15E-30M01M	RUSSELL GIFFEN	N I W 2 M R						2165	866	18	F H	1951	T W		515	696	5-58			
17S/15E-31G01M	RUSSELL GIFFEN	N I W 2 M R						2852	1230	18	F H	1951	T W		518	615	5-55			
17S/15E-31H01M	RUSSELL GIFFEN	N U Z 2 M R						2610	867	18	F H	1952	N		512	703	5-57			

State well number	Owner or user	Ownership	Use of water	Use of well	Well data	Chemical analyses	Log data	Depth of well (feet below lad)	Depth cased (feet below lad)	Diameter (inches)	Well finish	Method drilled	Year drilled	Lift type	Power	Altitude of lsd (feet)	Water level (feet below lad)	Date measured	Yield of well	
																			Gallons per minute	Drawdown (feet)
17S/15E-32N01M	RUSSELL GIFFEN	N I W 4 M	RE	2820	877	20 F H	1951 T W	525	886	12-68										
17S/15E-33E02M	RUSSELL GIFFEN	N I W 4 F B	2995	1032	18 F H	1963 T W	470													
17S/15E-33N01M	RUSSELL GIFFEN	N U Z 4 M	8	2970	1305	18 F H	1951 N	485												
17S/15E-34O01M	FIVE POINTS RCH	N I W 2 P	OE	3320	1274	18 F H	1961 T W	430	711	12-65										
17S/15E-34N01M	M&A ODMENGINE	N U Z 8	DE	3114	819	16 F H	1951 N	445	681	5-61										
17S/15E-35801M	TRES PICOS	N U Z 2 C	R	1930	727	16 F H	1949 N	373	458	5-58										
17S/15E-35J01M	TRES PICOS	N U Z 8	RE	2945	1455	18 F H	1953 N	364	491	5-55										
17S/15E-35M01M	TRES PICOS	N U Z 4 C	RD	2123	701	16 F H	1948 N	398												
17S/15E-35M02M	TRES PICOS	N U Z 0		2106	705	16 F H	N	398												
17S/15E-35N01M	RUSSELL GIFFEN	N I W 4 M	EB	3111	1204	20 F H	1951 T W	404												
17S/15E-35N02M	TRES PICOS	N U Z 5	80	2128	691	16 F H	1948 N	404												
17S/15E-35O01M	RUSSELL GIFFEN	N I W 4 C	8	3012	1285	18 F H	1952 T W	387	652	12-68										
17S/15E-35R01M	TRES PICOS	N U W 8	8E	2794	1612	16 F H	1951 N	372	599	5-61										
17S/15E-36B01M	RUSSELL GIFFEN	N I W 2 M	ER	2600	1136	18 P H	1961 T W	342	552	12-62										
17S/15E-36K01M	TRES PICOS	N U U 4 C	RE	2988	951	18 F H	1953 N	349												
17S/15E-36Q01M	TRES PICOS	N U Z 8	BE	2977	960	18 F H	1953 N	351	348	5-61										
17S/15E-36Q02M	RUSSELL GIFFEN	N I W 4 C	B	2900	1615	18 F H	1960 T W	344	609	12-68										
17S/16E-01N01M	AIR-WAY FARMS	N U Z 0	C			16	N	215												
17S/16E-01N02M	AIR-WAY FARMS	N I W 1	C	ER	826	392	20 F H	1952 T W	215	263	5-56	1444	75							
17S/16E-02E01M	VISTA OEL LLAND	N U U 2	C	D	561	290	P	N	218	200	5-60									
17S/16E-03D01M	CALIF DWR	S U Z 9	P		20		1960 N	235	7	3-60										
17S/16E-03E01M	RUSSELL GIFFEN	N I W 4	EB	2516	586	18 F H	1963 T W	344												
17S/16E-04E01M	VISTA DEL LLAND	N U U 4	C	D	1580	416	16 P	N	250											
17S/16E-04G01M	VISTA DEL LLAND	N U Z 2	C	D	1516	346	16 F H	N	237	285	5-52									
17S/16E-04M01M	VISTA DEL LLAND	N I W 2	C	E	1235		16 F H	1967 T W	253	400	1-67									
17S/16E-04N01M	VISTA DEL LLANO	N U Z 2	M	D	1554	416	16 P	N	255	271	4-52									
17S/16E-04N02M	VISTA DEL LLAND	N U Z 2	B	RE	1431	601	16 F H	1956 N	254	397	5-61									
17S/16E-04R01M	VISTA DEL LLAND	N U Z 2	C	RE	1391	650	18	1960 N	237	381	12-62									
17S/16E-04R02M	VISTA DEL LLAND	N I W 2	C	8	1391	440	18	1963 T W	237	312	6-63									
17S/16E-05E01M	VISTA DEL LLAND	N U Z 5	BE	1628	607	16 F H	1952 N	268												
17S/16E-05K01M	VISTA DEL LLAND	N I W 4	M	ER	1621	642	16 F H	1952 T W	260											
17S/16E-05M02M	AG RES SERVICE	F U Z 0		80	0	4 F	1962 N	268												
17S/16E-05N01M	VISTA DEL LLAND	N U Z 3		1821	417	16 P	N	274	289	5-59										
17S/16E-05G01M	VISTA DEL LLAND	N U Z 4	D	1669			N	266												
17S/16E-06E01M	VISTA DEL LLAND	N H W 2	P	8	1653	631	16 F H	1949 T U	288	345	4-51									
17S/16E-06G01M	VISTA DEL LLAND	N I W 8	DB	1637	596	16 F H	1951 T W	282	361	5-61										
17S/16E-06N01M	VISTA DEL LLAND	N I W 3	C	1750	465	16 P	T W	296	328	5-59										
17S/16E-06P01M	VISTA DEL LLAND	N U Z 4	D	1560			1937 N	287												
17S/16E-07M01M	VISTA DEL LLAND	N U Z 4	P	D	1924	420	16 P	N	306											
17S/16E-07N01M	VISTA DEL LLAND	N U Z 3	C	1671	400	16 F H	N	308	383	5-52										
17S/16E-07R01M	VISTA DEL LLAND	N I W 4	C	E	1822		16 F H	1952 T W	291	499	12-68									
17S/16E-08G01M	VISTA DEL LLAND	N U U 2	D	1530		16	N	270	168	5-58										
17S/16E-08L01M	VISTA DEL LLAND	N U U 3	C	1800	553	16 F H	N	274	438	5-61										
17S/16E-08M01M	VISTA DEL LLAND	N U Z 2	D	1661	415	16 P	N	284	319	4-51										
17S/16E-08M02M	VISTA DEL LLAND	N I W 2	C	RE	1888	574	18 F H	1959 T W	284	392	5-60									
17S/16E-09R01M	USRR	F U Z 9	C		12		4 P Z	1962 N	242	10	3-62									
17S/16E-09R02M	USRR	F U 0 0	P		126	76	4 P H	1963 N	242											
17S/16E-10M01M	VISTA DEL LLAND	N U Z 0		1576			N	241												
17S/16E-10N01M	VISTA DEL LLAND	N I W 4	C	DE	1378	500	16 F H	1962 T W	241	355	12-68									
17S/16E-11N01M	VERNDN L.THOMAS	N U Z 0	P		903	500	16 F H	N	228											
17S/16E-11N02M	VERNDN L.THOMAS	N U Z 4	B	578	268	12 F H	1941 N	228												
17S/16E-11N03M	D.F.MATHESON	P I W 4	C	R	1033	509	16 F H	1952 T W	228	259	12-68	1392								
17S/16E-11Q01M	VERNDN L.THOMAS	N I W 2	C	OB	1530	450	16 F H	1966 T W	223	363	10-66									
17S/16E-13D01M	VERNDN L.THOMAS	N U U 2	C	BO	930	376	16 F H	1948 N	221	209	5-60									
17S/16E-13N01M	VERNDN L.THOMAS	N U U 2	P	BD	905	363	16 F H	N	226	267	5-59									
17S/16E-13N02M	VERNDN L.THOMAS	N I W 2	C	BD	1330	450	16 F H	1966 T W	226	368	10-66									
17S/16E-14N01M	W.A.KLEPPER	P I W 4	8E	1118	478	16 F H	1962 T W	231	313	12-68										
17S/16E-14N02M	USRR	F U 0 9	C		30		1 J	1965 N	231	27	8-65									
17S/16E-16N01M	VISTA DEL LLAND	N U Z 8	D	1761		16	N	263	211	1-51										
17S/16E-17O01M	VISTA DEL LLAND	N U Z 4	O	1730		16	N	285												

State well number	Owner or user	Ownership	Use of water	Use of well	Well data	Chemical analyses	Log data	Depth of well (feet below lsd)	Depth cased (feet below lsd)	Diameter (inches)	Well finish	Method drilled	Year drilled	Lift type	Power	Altitude of lsd (feet)	Water level (feet below lsd)	Date measured	Yield of well	
																			Gallons per minute	Drawdown (feet)
17S/16F-18E01M	VISTA DEL LLANO	N I W 3 M						1615	667	16	P H			T W		308	477	5-59		
17S/16F-18N01M	VISTA DEL LLANO	N U Z 3						1818	507	16	F H			N		308	478	5-59		
17S/16F-18Q01M	VISTA DEL LLANO	N U Z 3 M						1800	340	16	G H			N		292	379	5-52		
17S/16F-18Q02M	VISTA DEL LLANO	N I W 2 B						1930	774	18	P H	1957		T W		282	401	5-58		
17S/16E-19N01M	S.T.TERRY	P U U 3 P						1600	600	16	F H			N		315	412	5-52		
17S/16E-20F01M	FIVE POINTS RCH	N I W 3 P										1957		T W		275	457	10-60	968	24
17S/16E-20N01M	FIVE POINTS RCH	N U Z 2 M D					1486			16				N		287	207	5-52		
17S/16E-20N02M	USRR	F U U 9 M					50			1				N		288	41	10-65		
17S/16E-22E01M	FIVE POINTS RCH	N I W 2 M ER					1600	700	16	F H	1956			T W		247	395	5-60		
17S/16E-23N01M	VERNON L.THOMAS	N U Z 4 D					1665	406	10	F H				N		239				
17S/16E-23N02M	VERNON L.THOMAS	N H W 2 P D					1431	524	16	F H	1951			S W		238	352	5-61		
17S/16E-23N04M	VERNON L.THOMAS	N I W 3 M					1284							T W		238	409	7-59	1529	22
17S/16E-23R01M	USRR	F U Z 9 C								1	J	1965		N		235	22	8-65		
17S/16E-24N01M	HARNISH BRDS	N U Z 8 M D					1525	441	16	F H	1946			N		235	305	4-57		
17S/16E-24R01M	HARNISH BRDS	N U U 8 M					543	200	14	F	1940			N		233	177	1-67		
17S/16E-25M01M	HARNISH BRDS	N I W 2 C DE					1350	504	16	F H	1963			T W		239	344	1-63		
17S/16E-25N01M	HARNISH BRDS	N U U 5 M RE					1449	515	16	F H	1948			N		244				
17S/16E-25N02M	HARNISH BRDS	N U U 3 C					1288	324	16	P H	1936			N		244	188	5-60		
17S/16E-25P01M	HARNISH BRDS	N I W 0					804	515	16	F H	1961			T W		244				
17S/16E-25Q01M	HARNISH BRDS	N U U 2 C RE					1366	493	16	F H	1958			N		243	362	5-58		
17S/16E-26N01M	HARNISH BRDS	N U Z 2 M DR					1802	683	16	F H	1946			N		247	316	5-52		
17S/16E-26N02M	HARNISH BRDS	N U Z 3					1784	600				1936		N		247	265	2-51		
17S/16E-26N03M	USRR	F U U 9 M					28			1		1965		N		247	27	9-65		
17S/16E-26N04M	HARNISH BRDS	N I W 1 C B					1591	581	16	F H	1963			T W		247	419	4-63	1091	
17S/16E-26Q01M	HARNISH BRDS	N U Z 3					1021	371	12	P H	1936			N		246	293	10-56		
17S/16E-26Q02M	HARNISH BRDS	N I W 4 C RD					1350	566	16	F H	1960			T W		246	390	12-68		
17S/16E-26R01M	USRR	F U U 0 C					41			1	J	1967		N		244				
17S/16E-27N01M	HARNISH BRDS	N U Z 2 P B					1517	461	16	P H	1936			N		251	86	5-58		
17S/16E-27Q01M	HARNISH BRDS	N U U 2 M B					1748	462	18	F H	1945			N		248	268	5-60		
17S/16E-28F01M	FIVE POINTS RCH	N I W 8 M DE					1650	712	18	F H	1965			T W		258	436	12-65		
17S/16E-28N01M	MT.WHITNEY FRMS	N U Z 0					1686	370	16	P				N		272				
17S/16E-28N02M	MT.WHITNEY FRMS	N U Z 8 M DR					1520	716	18	F H	1951			N		271	453	5-61		
17S/16E-29N01M	MT.WHITNEY FRMS	N U Z 2 C RD					1935	718	16	F H	1949			N		297	405	5-52		
17S/16E-30A01M	MT.WHITNEY FRMS	N U U 4 M RD					1867	603	16	F H	1948			N		288				
17S/16E-30A02M	USRR	F U U 0 D					1500							N		292				
17S/16E-30A03M	USRR	F U U 2 M DG					550	0	1	0		1952		N		292	63	1-67		
17S/16E-30A04M	USRR	F U U 0 M DG					860	570	1	P		1952		N		302				
17S/16E-30A05M	USRR	F U U 2 C OG					1500	1071	1			1952		N		292	386	1-67		
17S/16E-30A06M	USRR	F U U 2 C DG					1500	1281	1	0		1952		N		292	502	1-67		
17S/16E-30E01M	MT.WHITNEY FRMS	N U Z 8 P DE					2605	699	16	F H	1952			N		316	521	5-61		
17S/16E-30G01M	MT.WHITNEY FRMS	N I W 2 DE					2600					H	1960	T W		305	501	12-65		
17S/16E-30N01M	MT.WHITNEY FRMS	N U Z 2 C RD					1525	670	16	F H	1950			N		322	522	5-59		
17S/16E-30N03M	MT.WHITNEY FRMS	N U Z 0					1410							N		324				
17S/16E-32A01M	MT.WHITNEY FRMS	N I W 4 P DE					1505	521	16	F H	1951			T W		281				
17S/16E-32D01M	FIVE POINTS RCH	N I W 4 M ER					2391	819	18	P H	1961			T W		297	515	12-68		
17S/16E-32N01M	MT.WHITNEY FRMS	N U Z 2 M D					1820	605	16	F H				N		303	402	5-58		
17S/16E-33A01M	CALIF DWR	S U U 9 P					18					1960		N		260	13	1-60		
17S/16E-33D01M	USRR	F U U 9 M					28			1		1965		N		272	17	9-65		
17S/16E-33N01M	FIVE POINTS RCH	N U U 2 M RD					1965	695	16	F H	1949			N		278	392	5-58		
17S/16E-35N01M	M.E.WILLSON	P I W 2 ER					1509	653	18	F H	1958			T W		254	333	5-61		
17S/16E-35P01M	M.E.WILLSON	P U Z 3 C					1445	396	16	F H				N		254	142	5-58		
17S/16E-36N01M	M.E.WILLSON	P U Z 2 D					1402		16	F				N		254	166	5-54		
17S/17E-02N01M	A.CUELHO	P U U 2 C D					543	198	14	F H	1947			N		199	143	5-61		
17S/17E-02N02M	A.CUELHO	P I W 5 D					740	320	16	F R	1966			T W		200				
17S/17E-04N01M	AIR-WAY FARMS	N I W 2 C RD					915	398	16	P H	1951			T W		201	174	5-61		
17S/17E-04P01M	AIR-WAY FARMS	N I W 2 P RE					882	386	16	G H	1953			T W		200	132	5-58		
17S/17E-05N02M	AIR-WAY FARMS	N I W 4 F					980		18	F H	1964			T W		204	237	12-68		
17S/17E-08B01M	ANGEL LARREA	P U U 9 C					1100		17					N		203	155	8-50		
17S/17E-08B02M	ANGEL LARREA	P U U 9					830		10					N		203	36	5-53		
17S/17E-11R01M	A.CUELHO	P I W 5 D					780	300	16	F R	1966			T W		204				

State well number	Owner or user	Ownership	Use of water	Well data	Chemical analyses		Log data	Depth of well (feet below lsd)	Depth cased (feet below lsd)	Diameter (inches)	Well finish	Method drilled	Year drilled	Lift type	Power	Altitude of lsd (feet)	Water level (feet below lsd)	Date measured	Yield of well	
																			Gallons per minute	Drawdown (feet)
17S/17E-13D01M	A.CUJLHD	P	U	U	3	C			14	F		N				203	110	5-58		
17S/17E-15N01M	AIR-WAY FARMS	N	U	Z	2	C	BD	669	343	16	F	H	1948	N		214	176	5-60		
17S/17E-15N02M	AIR-WAY FARMS	N	I	W	1	E	BE	1005	418	16	F	H	1966	T	W	215	298	4-66	1473	
17S/17E-17N01M	AIR-WAY FARMS	N	I	W	2	C	BE	1050	450	16	F	H	1948	N		219	129	10-56		
17S/17E-17N02M	AIR-WAY FARMS	N	U	Z	2		DB	1045	403	16	F	H	1950	T	W	219	173	5-58		
17S/17E-19N01M	HARNISH BRDS	N	U	Z	4	C	B	833	444	16	F	H	1950	N		232				
17S/17E-19N02M	HARNISH BRDS	N	I	W	2	C	BD	1122	460	16	P		1960	T	W	232	345	12-65		
17S/17E-19001M	HARNISH BRDS	N	I	W	2	C	BD	915	437	18	F	H		T	W	230	284	5-55		
17S/17E-20N01M	BRITZ CHEMICAL	N	I	W	2	B		1098	447	16	F		1959	T	W	228	325	5-59		
17S/17E-21001M	AIR-WAY FARMS	N	U	U	2	C	B	1423	399	16	F	H		N		218	280	5-60		
17S/17E-21E01M	AIR-WAY FARMS	N	I	W	2	E		1060	398	16	F	H	1965	T	W	218	192	12-66		
17S/17E-21N01M	AIR-WAY FARMS	N	I	W	4	M	DB	1005	404	16	F	H	1950	T	W	225				
17S/17E-21N02M	AIR-WAY FARMS	N	U	Z	2	M	B	1397	403	16	F	H	1941	N		225	214	1-51		
17S/17E-21R01M	AIR-WAY FARMS	N	I	W	2	C	B	1454	470	16	P		1946	T	W	224	279	5-60		
17S/17E-23H01M	USBR	F	U	0	9	C		18		4	Z		1962	N		213	9	3-62		
17S/17E-23N01M	H&T DEAVENPORT	N	H	W	2	M	B	626	251	12	F		1941	T	U	220	161	5-59		
17S/17E-23N02M	BRITZ CHEMICAL	N	H	W	9	C		1418	593	10				S	5	220	205	11-51		
17S/17E-23001M	H.W.DEAVENPORT	N	U	Z	5	M	BD	589	278	16	F		1947	N		221				
17S/17E-23Q02M	H.W.DEAVENPORT	N	I	W	2	M	D	804	346	16	F	H	1953	T	W	220	273	7-66		
17S/17E-24N01M	H.W.DEAVENPORT	N	U	Z	3	M		634	220	16	F	H		N		216	167	5-60		
17S/17E-24N02M	H.W.DEAVENPORT	N	I	W	2	D		780	320	16	F	H	1966	T	W	217	273	7-66		
17S/17E-24P01M	H.W.DEAVENPORT	N	I	W	3	M		522	300	16				T	V	215	120	4-52		
17S/17E-25A01M	USBR	F	U	0	9	C		29		1			1967	N		214	10	2-67		
17S/17E-25N01M	J.YRACERURU	P	I	W	2	M	D	580	360	14	F	H	1948	T	V	227	225	5-61		
17S/17E-26E01M	ALLIED EQUIP	N	U	Z	5	E		834		8	P		1950	N		223				
17S/17E-26E02M	ALLIED EQUIP	N	U	Z	5	D		432	336	8	F	H	1950	N		223				
17S/17E-26E03M	ALLIED EQUIP	N	N	W	8	C	EO	1530	1040		P		1951	T	U	223	215	1-52		
17S/17E-26E04M	A.D.RUFF	P	H	W	B	B		456	384	8	F	B	1953	T	U	224	42	5-54		
17S/17E-27A01M	USBR	F	U	0	0	C		36		1	J		1967	N		223				
17S/17E-27Q01M	H.W.DEAVENPORT	N	U	Z	2	C	D	771	312	16	F	H	1948	N		231	227	5-60		
17S/17E-27Q02M	H.W.DEAVENPORT	N	I	W	2	BD		770	312	16	F	H	1959	T	W	230	275	5-61		
17S/17E-27R01M	H.W.DEAVENPORT	N	U	U	2	M	D	660	300	16	F	H		T	W	230	174	4-52		
17S/17E-27R02M	H.W.DEAVENPORT	N	N	W	8	DE		640	490	8	P	H	1951	T	U	229	210	6-51		
17S/17E-27R03M	H.W.DEAVENPORT	N	I	W	8	D		706	344	16			1953	T	W	221	178	5-58		
17S/17E-28001M	BRITZ CHEMICAL	N	I	W	2	B		1516	812	16	F	H		T	W	234	308	5-61		
17S/17E-28R01M	SAN JOAQUIN CDC	N	N	W	0	M		168						T	S	235				
17S/17E-28R03M	USBR	F	U	0	9	M		29	0	4	P	Z	1962	N		234	26	3-62		
17S/17E-28R05M	SAN JOAQUIN CDC	N	N	W	5	C	D	432	360	10	F	H	1963	S	U	235				
17S/17E-29N01M	HARNISH BRDS	N	U	U	4	M	B	1195	390	16	F	H	1936	N		238				
17S/17E-29N02M	HARNISH BRDS	N	I	W	2	C	BE	1205	479	16	P	H	1957	T	W	238	265	5-58		
17S/17E-29P01M	HARNISH BRDS	N	U	Z	2	M	BE	1300	445	20	F	H	1947	N		237	280	5-59		
17S/17E-29R01M	USBR	F	U	0	9	C		30		1	P	J	1966	N		235	18	6-66		
17S/17E-30M01M	HARNISH BRDS	N	U	U	2	C	BD	1310	516	20	F	H	1951	N		238	274	5-52		
17S/17E-30N01M	HARNISH BRDS	N	I	W	2	M	BD	1420	394	16	F	H	1946	T	W	242	322	5-59		
17S/17E-30P01M	HARNISH BRDS	N	U	Z	3	M		1410		16	F	H	1941	N		239	236	5-61		
17S/17E-30P02M	BRITZ CHEMICAL	N	I	W	4	B		1232	420	16	F	H	1961	T	W	238	357	12-68		
17S/17E-31Q01M	RAYMOND GILKEY	N	U	Z	2	M	D	1551	600	16			1937	N		250	349	5-61		
17S/17E-31Q02M	RAYMOND GILKEY	N	I	W	4	C	B	1534	727	16	P	H	1952	T	W	249	400	12-68		
17S/17E-31R01M	RAYMOND GILKEY	N	H	W	2	C	ER	1100	350	12	F	H	1942	S	U	250	273	5-60		
17S/17E-32P01M	RAYMOND GILKEY	N	U	Z	2	BD		1525	759	20	F	H	1951	T	W	250	334	5-56		
17S/17E-33N01M	J.E.DNEILL	N	U	U	2	C	OE	659	449	16				T	V	246	295	5-60		
17S/17E-33N02M	J.E.DNEILL	N	U	Z	2	OE		498		12				N		247	154	7-50		
17S/17E-33N03M	J.E.DNEILL	N	U	Z	0	M		1700	900					N		247				
17S/17E-34N01M	P.W.MCAVOY	P	H	W	3			1287	299	16	P			T	U	244	264	9-59		
17S/17E-34N02M	P.W.MCAVOY	P	I	W	3	C				16				T	W	244	278	5-60		
17S/17E-34P01M	P.W.MCAVOY	P	I	W	4	D		1020	450	16	F	H	1963	T	W	243	309	12-68		
17S/17E-35A01M	USBR	F	U	0	9	M		14		2	H		1962	N		226	10	10-62		
17S/17E-35D01M	PRODUCERS CDC	N	N	W	0	C				8				T	U	230				
17S/17E-35E01M	J.YRACERURU	P	U	Z	3	M		600	240	16	F	H		N		234	203	5-54		
17S/17E-35E03M	J.YRACERURU	P	I	W	0			650		16			1957	T	W	234				

State well number	Owner or user	Ownership	Use of water	Use of well	Well data	Chemical analysis	Log data	Depth of well (feet below lad)	Depth cased (feet below lad)	Diameter (inches)	Well finish	Method drilled	Year drilled	Lift type	Power	Altitude of lad (feet)	Water level (feet below lad)	Date measured	Yield of well	
																			Gallons per minute	Drawdown (feet)
17S/17E-35N01M	J.YRACERURU	P I W 3 C						1178	298	14	P			T U		237	234	5-52		
17S/17E-35N02M	J.YRACERURU	P U Z 5 B						851	405	16	F			N		236				
17S/17E-35P01M	J.YRACERURU	P I W 2 C DB						652	363	16	F	1957	T W			234	260	5-61		
17S/17E-35R01M	J.YRACERURU	P U Z 3 C						722	330	16	F H	1948	N			234	230	5-60		
17S/18E-03N01M	W.H.NDRLE	N H W 0 M												S S		195				
17S/18E-03P01M	W.H.NDRLE	N I W 2 D						714	210	16		1951	T V			195	96	5-61		
17S/18E-04D01M	W.H.NDRLE	N H W 8 C D						201	156	8	F H	1965	S U			193	89	9-65		
17S/18E-05A01M	W.H.NDRLE	N I W 0 C						610	198	16	F H	1963	T W			192				
17S/18E-05D01M	W.H.NDRLE	N I W 0						717	470	16		1965	T W			192	122	12-68		
17S/18E-05Q01M	W.H.NDRLE	N I W 3						545		16				T V		195	102	5-57		
17S/18E-06A01M	W.H.NDRLE	N H W 0 P								10	F			T U		193				
17S/18E-06E01M	SCHRAMM RANCH	N I W 9 M						525		16	F H			T V		195	107	5-60		
17S/18E-06L01M	SCHRAMM RANCH	N I W 3 M						440		14		1949	T V			194	154	4-68		
17S/18E-06R01M	W.H.NDRLE	N I W 8 C E						1020			F	1950	T W			195	199	5-61		
17S/18E-07N03M	A.CUELMD	P I W 0						485		16		1961	T W			199				
17S/18E-08Q01M	G.C.SHORTES	P I W 8 M D						480	150	14	F H			T V		197	57	9-50		
17S/18E-08R01M	W.H.NDRLE	N U U 0						177		10				N		198				
17S/18E-09C01M	W.H.NDRLE	N I W 2 E						997	444	16		1950	T W			194	116	12-65		
17S/18E-09D01M	W.H.NDRLE	N I W 3 P						505		12	F H			T V		195	80	5-58		
17S/18E-09E01M	W.H.NDRLE	N U Z 9 C						800		16				N		195	55			
17S/18E-09K01M	W.H.NDRLE	N I W 2 C D						924	264	16	P	1950	T V			195	100	5-59		
17S/18E-09N01M	W.H.NDRLE	N U U 5 D						792	625	14	P			N		197				
17S/18E-09N02M	W.H.NDRLE	N I W 2 P E						835	250	16	F H	1961	T W			198	128	5-61		
17S/18E-09R01M	W.H.NDRLE	N I W 2 M D						566	400	16	F			T V		195	50	1-51		
17S/18E-10K01M	W.H.NDRLE	N I W 3 P						628		14	F			T V		195	89	5-60		
17S/18E-15G01M	M.S.PECK	P I W 0 M								16	F			T V		198				
17S/18E-15H01M	AIR-WAY FARMS	N I W 8 0						812	300	16	F H			T V		195	111	5-59		
17S/18E-15P02M	AIR-WAY FARMS	N I W 0 C												T T		197				
17S/18E-15Q01M	O.LDEWEN	P U Z 0 M									F			N		198				
17S/18E-16N01M	A.METZLER	P U Z 9 C						400	105	16	F			N		200	100	5-57		
17S/18E-18N01M	J&D COOPER	P U Z 9 C								14	F	1951	N			205	18	9-51		
17S/18E-20H01M	J.B.HAWKINS	N I W 2 M B						532		14	F H			T V		206	58	8-50		
17S/18E-20N01M	H.W.DEAVENPORT	N U Z 4 D						529	300	16	F H	1946	N			211				
17S/18E-21K01M	E.C.SWEARINGEN	P U Z 9 C						460	188	16	F H			N		203	116	5-60		
17S/18E-21P01M	A.METZLER	P U Z 8 E						1520	810	16	F H			N		205	85	8-56		
17S/18E-21Q01M	E.C.SWEARINGEN	P I W 0						1000		14	F			T V		204				
17S/18E-21Q02M	E.C.SWEARINGEN	P I W 9						420		16	F	1961	T V			203	120	5-61		
17S/18E-21R01M	R.E.SWEARINGEN	P U Z 0 P						152		8	F			N		202				
17S/18E-21R02M	R.E.SWEARINGEN	P H W 5 D						250	220	8	F H	1966	S 5			201				
17S/18E-22E01M	E.C.SWEARINGEN	P U Z 9						88						N		199	49	1-51		
17S/18E-22N02M	V.SWEARINGEN	P I W 4 C E						490			F H	1962	T V			201				1269
17S/18E-22N03M	V.SWEARINGEN	P I W 5 D						260	160	8	F H	1958	S 5			202				
17S/18E-23N02M	JOHN YPARREA	P H W 5 C D						180	155	6	F H	1956	T 5			201				
17S/18E-24N01M	GEORGE MCKEEND	P H W 9 C								6	F	1948	T U			200	60	5-60		
17S/18E-24P01M	T.FLOCK	P I W 9 C						390		16	F			T V		200	59	9-57		
17S/18E-26M01M	V.SWEARINGEN	P I W 5 D						840	318	16	F R	1966	T W			204	144	12-68		
17S/18E-27E01M	V.SWEARINGEN	P I W 5 0						820	237	16	F R	1966	T W			204				
17S/18E-28D01M	J.B.HAWKINS	N U Z 5 D						195	171	10	F H	1951	N			207				
17S/18E-28D02M	J.B.HAWKINS	N H W 2 M 0						252	200	10	S H	1956	T 5			208	117	10-56		
17S/18E-28P01M	J.B.HAWKINS	N I W 3 C						500		16	F	1951	T V			212	114	4-52		
17S/18E-29N01M	AIR-WAY FARMS	N I W 2 M 0B						605		16	F H	1947	T V			218	143	8-56		
17S/18E-30Q01M	AIR-WAY FARMS	N I W 4 EB						962	305	16		1965	T 5			222				
17S/18E-31N02M	J.B.HAWKINS	N I W 5 D						605	300	16	F H	1967	T V			234				
17S/18E-33N01M	J.B.HAWKINS	N I W 2 M 0B						592	350	16	F H	1949	T V			222	149	5-60		
17S/18E-34N01M	J.B.HAWKINS	N I W 8 M B						804	324	16	F H	1950	T V			211	108	1-51		
17S/18E-35Q01M	J.ERRATABERRY	P U Z 9 M						395	120	16	F			N		210	128	5-61		
17S/18E-35Q02M	G.ERRATABERRY	P I W 5 M 0						480	120	16	F H	1955	T V			213				
17S/18E-35R01M	J.ERRATABERRY	P H W 0						220		6		1948	T 5			212				
17S/18E-36K01M	WOOD-HAMMOND	P U Z 9						330		12	F			N		210	101	5-57		
17S/18E-36L01M	GOODRICH RANCH	P U Z 9						136		16				N		210	70	8-50		

State well number	Owner or user	Ownership	Use of water	Use of well	Well data	Chemical analyses	Log data	Depth of well (feet below lsd)	Depth cased (feet below lsd)	Diameter (inches)	Well finish	Method drilled	Year drilled	Lift type	Power	Altitude of lsd (feet)	Water level (feet below lsd)	Date measured	Yield of well	
																			Gallons per minute	Drawdown (feet)
17S/18E-36P01M	GODDRICH RANCH	P	U	Z	9			330		12	F			N		210	33	5-57		
17S/19E-31N01M	H.L.BROWN	P	I	W	9	C		600	160	14	F	H		T	V	210	120	5-55		
17S/19F-31P02M	G.DAMERDN	P	U	Z	0	C				8				N		210				
17S/19E-32M01M	RALF HALL	P	H	W	R	C	D	512	210	16	F	H	1964	T	V	204	108	5-64		
17S/19E-32M02M	RALF HALL	P	H	W	R		D	221	20	6	F	H	1964	S	S	204	109	5-64		
17S/19E-32P01M	RALPH HALL	P	I	W	5	D		510	200	16	F	H	1964	T	4	211				
18S/15E-01N01M	TRES PICOS	N	U	Z	2	D		2104	705	16	F	H	1948	N		383	345	8-50		
18S/15E-01N02M	TRES PICOS	N	I	W	R		8E	3487	1895	18	P		1952	T	W	383	470	4-52		
18S/15E-02D01M	FIVE POINTS RCH	N	U	Z	9	C				8				N		407	217	5-52		
18S/15F-02G01M	FIVE POINTS RCH	N	I	W	4	P	ER	3519	1002	18	F	H	1962	T	W	388				
18S/15E-02N01M	FIVE POINTS RCH	N	U	Z	8	C	E	3100		16	F		1951	N		431	632	10-56		
18S/15E-02N02M	FIVE PDINTS RCH	N	I	W	4	P	DE	3816	2365	18	F	H	1952	T	W	430	735	12-68		
18S/15E-03A02M	USRR	F	U	0	0	C		401	20	4	P	H	1962	N		408				
18S/15E-03N01M	FIVE POINTS RCH	N	U	R	M	DE		2809		16	F	H	1951	N		481	452	10-56		
18S/15E-04N01M	FIVE POINTS RCH	N	I	W	4	M	ER	2495	1513	16	F	H	1952	T	W	504				
18S/15F-04N02M	USRR	F	U	0	9			540	460	4	P	H	1966	N		505	337	6-66		
18S/15E-05E01M	FIVE POINTS RCH	N	I	W	R		E	2103		16	F	H	1952	T	W	529	830	5-60		
18S/15E-05N01M	FIVE POINTS RCH	N	U	W	8	DE		2104	962	18	F	H	1951	N		558	576	5-53		
18S/15F-09N01M	FIVE POINTS RCH	N	I	W	4	P	RE	2100	901	16	F	H	1951	T	W	582				
18S/15E-10N01M	FIVE POINTS RCH	N	U	Z	4	M	DE	2580	1200	16	F	H	1951	N		538				
18S/15E-11N01M	FIVE POINTS RCH	N	I	W	2	P	DE	3037		18	F	H	1951	T	W	464	475	4-52		
18S/15E-13N01M	JACK HARRIS	N	I	W	2	M	DE	3285	793	16	F	H	1951	T	W	450	401	4-53		
18S/15E-14N01M	JACK HARRIS	N	I	W	2	M	DE	2710	822	16	F	H	1951	T	W	502	759	5-59		
18S/15E-15M01M	FIVE POINTS RCH	N	I	W	4	C	DE	2092	1538	16	F	H	1951	T	W	576				
18S/15E-16M01M	FIVE POINTS RCH	N	U	U	4	DE		2712	878	18	F	H	1952	N		634	923	12-68		
18S/15E-22E01M	FIVE POINTS RCH	N	I	W	4	P	DE	2085	915	18	F	H	1952	T	W	597	978	12-68		
18S/15E-23E01M	JACK HARRIS	N	I	W	2	C	ER	2379	891	16	P	H	1951	T	W	528	809	5-60		
18S/15E-23K01M	JACK HARRIS	N	I	W	2	C	ER	2500	1007	18	F	H	1965	T	W	509	799	12-65		
18S/15E-24H01M	JACK HARRIS	N	U	Z	0			300		7				N		420				
18S/15E-24N01M	JACK HARRIS	N	I	W	2	M	DE	2760	805	16	F	H	1952	T	W	480	421	5-55		
18S/15F-24R01M	JACK HARRIS	N	U	Z	9	P		260		4	C		1942	N		426	215	8-50		
18S/15E-24R02M	JACK HARRIS	N	U	Z	0			260		7	Z		1908	N		426				
18S/16E-01E01M	WILLSON FARMS	N	U	Z	2	C	R	1549	615	16	F	H	1951	N		261	440	5-61		
18S/16E-01E02M	WILLSON FARMS	N	I	W	2	ED		1300	450	16	F	H	1964	T	W	257	452	1-65		
18S/16E-01N01M	WILLSON FARMS	N	I	W	2	M	R	1825	620	16	F	H	1947	T	W	263	343	5-60		
18S/16E-01N02M	WILLSON FARMS	N	U	Z	2	R		1348	350	16	P		1936	N		263	216	4-51		
18S/16E-01Q01M	WILLSON FARMS	N	I	W	4	C	DE	1345	602	16	F	H	1964	T	W	261			1288	
18S/16E-02N01M	JACK HARRIS	N	I	W	2	DB		2120	705	16	F	H	1951	T	W	265	442	5-61		
18S/16E-03R01M	USRR	F	U	0	9	M		30		1			1965	N		265	24	9-65		
18S/16E-04N01M	SUNSET FARMS	N	H	W	3	M		1798	498	16				T	5	283	182	5-59		
18S/16E-05R01M	USRR	F	U	0	9	M		28		1			1965	N		283	24			
18S/16E-06D01M	FIVE POINTS RCH	N	U	Z	4	M	RD	2093	770	18	F	H	1951	N		337				
18S/16E-06F01M	FIVE POINTS RCH	N	I	W	4	DE		2996	1203	18	F	H	1965	T	W	320				
18S/16E-06M01M	FIVE POINTS RCH	N	I	W	2	R		2913	1963		P		1961	T	W	342	565	12-65		
18S/16E-07F01M	SUNSET FARMS	N	I	W	3			2100		18				T	W	341	532	5-60		
18S/16E-07N01M	SUNSET FARMS	N	U	Z	3	C		1896	576	16	F	H		N		368	573	5-59		
18S/16E-07P01M	SUNSET FARMS	N	U	Z	4	F		1820	530	16	F	H	1947	N		352				
18S/16E-08N01M	SUNSET FARMS	N	I	W	4	DE		2550	1900	18			1958	T	W	333				
18S/16E-08N01M	USRR	F	U	0	9	M		30	0	1			1965	N		333	13	9-65		
18S/16E-08P01M	SUNSET FARMS	N	U	Z	3	C	E	1875	625	16	F	H	1947	N		322				
18S/16E-08R01M	SUNSET FARMS	N	I	W	2	C	ER	1855	645	16	P	H	1949	T	W	305	508	5-61		
18S/16E-09N01M	SUNSET FARMS	N	U	U	3			577		16	F	H		N		300	394	8-50		
18S/16E-09N02M	USRR	F	U	0	9	M		30		1	J		1965	N		302	4	8-65		
18S/16E-10D01M	USRR	F	U	0	9	M				1	J			N		267	12	8-65		
18S/16E-12K01M	WILLSON FARMS	N	U	Z	4	C	RE	1865	645	16	F	H	1949	N		270				
18S/16E-12K02M	WILLSON FARMS	N	I	W	1	D		1450	553	16	F	H	1962	T	W	270	438	4-62	1137	22
18S/16E-14D01M	JACK HARRIS	N	I	W	2	C	R	2056	662	18	P		1958	T	W	275	444	5-61		
18S/16E-14D02M	USRR	F	U	0	9	M					J		1965	N		276	22	8-65		
18S/16E-14N01M	JACK HARRIS	N	U	Z	2	D		1790		16				N		284	284	5-59		
18S/16E-14N02M	JACK HARRIS	N	I	W	2	M	DR	1904	720	16	F	H	1950	T	W	284	476	5-61		

State well number	Owner or user	Ownership	Use of water	Use of well	Well data	Chemical analyses	Log data	Depth of well (feet below lsd)	Depth cased (feet below lsd)	Diameter (inches)	Well finish	Method drilled	Year drilled	Lift type	Power	Altitude of lsd (feet)	Water level (feet below lsd)	Date measured	Yield of well	
																			Gallons per minute	Drawdown (feet)
18S/16E-14R01M	JACK HARRIS	N	U	U	3	C		2000		16	F		N			284	372	5-59		
18S/16E-14R02M	JACK HARRIS	N	I	W	4	B		2022	705	18	F	H	1962	T	W	284				1417
18S/16E-15N02M	JACK HARRIS	N	I	W	4	C	ER	2050	763	18	F	H	1965	T	W	292	495	1-65		1416
18S/16E-17R01M	SUNSET FARMS	N	U	Z	2	OE		1892		18	F	H	1958	N		319	521	5-60		
18S/16E-17M01M	SUNSET FARMS	N	U	Z	4	C	BE	2435	800	16	F	H	1949	N		350				
18S/16E-17N02M	SUNSET FARMS	N	I	W	2	DE		2300	700	18	F	H	1967	T	W	357	639	3-67		
18S/16E-18A02M	SUNSET FARMS	N	I	W	8	O		2175	725	18	F	H	1962	T	W	340	655	7-62		
18S/16E-19M01M	JACK HARRIS	N	U	Z	8	DE		3012	852	16	F	H	1951	N		418	498	5-53		
18S/16E-20C01M	SUNSET FARMS	N	I	W	2	C	DE	2315	800	18	F	H	1964	T	W	341	586	12-64		1348
18S/16E-20E01M	SUNSET FARMS	N	U	Z	2	E		2460		16	F	H	1951	N		362	582	5-61		
18S/16E-20N02M	JACK HARRIS	N	U	U	8	M	DE	2980	747	20	F	H	1951	N		367	576	5-61		
18S/16E-21R01M	JACK HARRIS	N	I	W	4	B		1708	829	18	P		1956	T	W	297	531	12-68		
18S/16E-21N01M	JACK HARRIS	N	U	Z	9	M	WB	2015	616	16	F	H	1947	N		325	436	5-61		
18S/16E-22G01M	JACK HARRIS	N	I	W	2	B		2130	848	18	P	H	1959	T	W	292	505	5-60		
18S/16E-22K01M	JACK HARRIS	N	U	Z	3	C		1873		16	F			N		293	202	4-51		
18S/16E-22M01M	JACK HARRIS	N	H	W	8	C	OB	1987	680	16	F	H	1950	S	U	303	437	5-59		
18S/16E-22O01M	JACK HARRIS	N	U	Z	3	B		1900	603	16	F	H	1947	N		297	334	5-59		
18S/16E-22Q02M	JACK HARRIS	N	I	W	8	C	B	2020	702	18	F	H	1951	T	W	297	442	4-52		
18S/16E-22R01M	JACK HARRIS	N	U	Z	4	C	D	1873			F			N		295				
18S/16E-22R02M	JACK HARRIS	N	I	W	3	C				16			1951	T	W	295	513	5-60		
18S/16E-23A01M	USRR	F	U	Z	9	C		40	24	4	Z		1962	N		385	40	3-62		
18S/16E-23Q01M	JACK HARRIS	N	U	Z	2	M	DR	1946	695	16	F	H	1949	N		294	226	5-56		
18S/16E-24D01M	H&H COTTON CO	N	U	U	5	C	D	772		8				N		289				
18S/16E-24Q02M	H&H COTTON CO	N	N	W	0	C		680	518	8	P			T	U	285				
18S/16E-24E01M	JACK HARRIS	N	U	U	3	M		2015		16	F			N		289	404	5-54		
18S/16E-24H01M	JACK HARRIS	N	U	U	0	C			456	16				N		291	DRY	10-56		
18S/16E-24H02M	JACK HARRIS	N	I	W	2	M	B	2000	817	18	P	H	1957	T	W	291	487	5-61		
18S/16E-24N01M	JACK HARRIS	N	I	W	2	M	B	2020	823	18	F	H	1956	T	W	295	486	5-61		
18S/16E-24P01M	JACK HARRIS	N	U	U	2	C	B	1905	866	16	F	H	1948	N		295	370	8-56		
18S/16E-24Q01M	JACK HARRIS	N	I	W	2	C	B	2020	814	16	F	H	1955	N		296	491	5-61		
18S/16E-24Q02M	JACK HARRIS	N	I	W	1	B		2014	724	18	F	H	1965	T	W	295	482	12-65		1330
18S/16E-25N01M	JACK HARRIS	N	I	W	2	C	R	1950	753	16	F	H	1952	T	W	310	521	5-61		
18S/16E-25Q01M	JACK HARRIS	N	U	Z	2	C	BD	2052	608	16	P		1947	N		321	367	5-59		
18S/16E-25R01M	JACK HARRIS	N	I	W	2	B		2107	797	20	P	H	1958	T	W	318	525	5-50		
18S/16E-26E01M	JACK HARRIS	N	U	U	2	C	R	2375	801	18	P		1953	N		303	464	5-60		
18S/16E-26F01M	JACK HARRIS	N	U	U	3	M		1800		16	F	H		N		303	406	7-50		
18S/16E-26F02M	JACK HARRIS	N	U	U	2	C	BE	1814	634	16	F	H	1950	N		302	459	5-61		
18S/16E-26F03M	JACK HARRIS	N	I	W	4	R		2022	814	18	F	H	1964	T	W	295				1545
18S/16E-30E01M	JACK HARRIS	N	I	W	2	C	DE	3047	899	18	F	H	1953	T	W	423	518	5-58		
18S/16E-30R01M	JACK HARRIS	N	I	W	4	M	B	2013	714	16	F	H	1948	T	W	402				
18S/16E-32N01M	JACK HARRIS	N	I	W	2	OE		2270	872	16	F	H	1952	T	W	422	409	5-56		
18S/16E-33A01M	USRR	F	U	U	0	EG		1070	858	8	P	H	1964	N		320				
18S/16E-33Q01M	JACK HARRIS	N	I	W	4	C	DE	2141	594	16	F	H	1948	T	W	348				
18S/16E-34N01M	JACK HARRIS	N	I	W	2	C	EB	2150	881	18	F	H	1966	T	W	334	610	12-66		
18S/16E-34Q01M	JACK HARRIS	N	U	U	4	M	BD	1897	450	16	F	H	1940	N		333				
18S/16E-34R01M	JACK HARRIS	N	H	W	4	M	B	1940	440	13	P		1941	T	U	331				
18S/16E-35N01M	JACK HARRIS	N	U	U	2	C	B	2072	730	16	F	H		N		330	378	5-60		
18S/16E-36G01M	RAYMOND THOMAS	N	I	W	4	OB		1512	698	16	F		1960	T	W	317				
18S/16E-36P01M	RAYMOND THOMAS	N	U	U	2	P	BE	2098	627	16	F	H	1947	N		326	513	5-60		
18S/17E-01P01M	F.C.DIENER	N	I	W	1	EB		1355	435	18	F	H	1963	T	W	242	367	6-66		1241
18S/17E-03M01M	P.W.MCAVDY	N	I	W	4	R		1004	441	16	F	H	1964	T	W	252				1137
18S/17E-03N01M	P.W.MCAVDY	N	U	Z	2	C	D	940	400	16	P		1949	N		253	184	5-52		
18S/17E-03N02M	P.W.MCAVDY	N	H	W	2	C	O	1203	400	16	F		1935	T	U	253	266	2-51		
18S/17E-03N04M	USAR	F	U	U	9	C		43						N		254	25	2-67		
18S/17E-03P01M	P.W.MCAVDY	N	I	W	4	R		1004	440	16	F		1964	T	W	252				
18S/17E-03Q01M	P.W.MCAVDY	N	U	Z	0	C				16	F			N		252				
18S/17E-03R01M	USRR	F	U	U	9	M		30		1	P	J	1966	N		246	13	6-66		
18S/17E-04N01M	J.E.ONEILL	N	I	W	3	C		1436		16	F			T	W	255	301	5-58		
18S/17E-05R01M	J.E.ONEILL	N	I	W	3	C				14	F			T	V	250	270	5-60		
18S/17E-05K01M	J.E.ONEILL	N	U	Z	R	C	RE	1377	587	16	P		1950	N		254	304	5-53		

State well number	Owner or user	Ownership	Use of water	Use of well	Well data	Chemical analyses	Log data	Depth of well (feet below lsd)	Depth cased (feet below lsd)	Diameter (inches)	Well finish	Method drilled	Year drilled	Lift type	Power	Altitude of lsd (feet)	Water level (feet below lsd)	Date measured	Yield of well			
																			Gallons per minute	Drawdown (feet)		
18S/17E-05K02M	J.E.ONEILL	N	U	Z	2	D		1408	508	16	F	1936	N		254	309	7-50					
18S/17E-05K03M	J.E.ONEILL	N	I	W	4	B		1510	607	18	F	H	1964	T	W	255						
18S/17E-05N01M	J.E.ONEILL	N	U	Z	0	M		1400	400	16	F		N		259							
18S/17E-05N02M	J.E.ONEILL	N	U	Z	2	C	D	1714	793	18	P		N		260	130	10-29					
18S/17E-05N01M	J.E.ONEILL	N	I	W	4	O		1510	700	16	P	H	1952	T	W	259						
18S/17E-05N04M	USRR	F	U	O	9	M		107	70	4	P	H	1963	N		260	34	4-63				
18S/17E-05N05M	USRR	F	U	O	9	C		33	18	4	P	Z	1962	N		260	27	3-62				
18S/17E-05N06M	USRR	F	U	O	0	P		105		4		1963	N		260							
18S/17E-07E01M	J.E.ONEILL	N	U	Z	3	C		1820		16	F		N		266	268	5-58					
18S/17E-07L01M	J.E.ONEILL	N	U	Z	4	C	RE	1628	655	16	F	H	1949	N		267						
18S/17E-07L02M	J.E.ONEILL	N	I	W	4	B		1615	646	16	F	H	1962	T	W	267	454	12-68	1034			
18S/17E-07N01M	J.E.ONEILL	N	U	Z	0	N		804	529	16		1949	N		271							
18S/17E-07N02M	J.E.ONEILL	N	U	W	8	C	B	1835	875	18	P		N		271	369	7-50					
18S/17E-07N03M	J.E.ONEILL	N	U	Z	8	P	DE	1788		16			N		271	231	1-51					
18S/17E-07N04M	J.E.ONEILL	N	I	W	2	C	OR	1862	1033	16	F	H	1952	T	W	272	443	5-61				
18S/17E-07P01M	J.E.ONEILL	N	U	Z	9	C				16			N		270	353	7-50					
18S/17E-07P02M	J.E.ONEILL	N	U	Z	9	C		394		16			N		270	133	1-51					
18S/17E-07001M	J.E.ONEILL	N	I	W	2	RE		1627	659	18	F	H	1959	T	W	270	434	5-60				
18S/17E-08M01M	J.E.ONEILL	N	I	W	2	M	D	1625	637	16	P		1951	T	W	266	429	5-60				
18S/17E-08N01M	J.E.ONEILL	N	U	U	2	O		1733		16	F		N		270	348	5-59					
18S/17E-08N02M	PRODUCERS COC	N	N	W	2	O		715	510	12	F	R	1966	T	U	269	373	9-66				
18S/17E-08P01M	J.E.ONEILL	N	U	Z	2	C	ER	1800	671	16	F	H	1950	N		267	405	5-57				
18S/17E-08P02M	J.E.ONEILL	N	I	W	1	OR		1880	700	16	F	H	1966	T	W	268	454	2-66	1693			
18S/17E-08R01M	J.E.ONEILL	N	U	Z	8	C	D	1929	579	16	F	H	1946	N		267	391	5-60				
18S/17E-09N01M	J.E.ONEILL	N	U	Z	9	C		1780		16			N		266	363	7-50					
18S/17E-10N01M	USRR	F	U	O	9	C		46		1	J	1967	N		263	27	2-67					
18S/17E-10001M	F.C.DIENER	N	U	Z	4	C	D	650	170	13			N		261							
18S/17E-11N01M	F.C.DIENER	N	U	U	2	M	D	1708	700	18	P	H	1926	N		256	187	5-58				
18S/17E-11N02M	F.C.DIENER	N	I	W	2	B		1805	776	16	F	H	1952	T	W	256	365	5-59				
18S/17E-12N01M	F.C.DIENER	N	I	W	1	M	RE	1524	692	16	F	H	1948	T	W	253	317	2-58	1009	25		
18S/17E-13N01M	F.C.DIENER	N	U	Z	2	M	B	1690	442	16	F	H	1940	N		260	250	5-60				
18S/17E-13N02M	F.C.DIENER	N	I	W	8	C	B	1627	717	18	F	H	1957	T	W	260	347	5-57				
18S/17E-13P01M	F.C.DIENER	N	I	W	1	B		1591	562	18	F	H	1964	T	W	260	417	6-66	1508	34		
18S/17E-13001M	F.C.DIENER	N	U	Z	2	M	RE	1652	744	16	F		1951	N		259	264	4-52				
18S/17E-14E01M	F.C.DIENER	N	U	Z	3	M		1750	700	16			N		261	236	8-56					
18S/17E-14E02M	F.C.DIENER	N	U	Z	8	RD		1757	725	16	F	H	1951	N		260	277	5-60				
18S/17E-14N01M	F.C.DIENER	N	U	Z	0	C				14			N		265							
18S/17E-14N02M	F.C.DIENER	N	I	W	8	D		1825	680	18	F	H	1967	T	W	263	440	4-67	1800			
18S/17E-14001M	F.C.DIENER	N	I	W	2	RE		1732	635	18	P	H	1959	T	W	262	367	5-59				
18S/17E-15E01M	F.C.DIENER	N	U	Z	2	C	RE	1697	702	16	F	H	1948	N		265	384	5-61				
18S/17E-15E02M	F.C.DIENER	N	U	Z	2	C	D	1383	260	16	P	H	1935	N		265	218	2-51				
18S/17E-15M01M	F.C.DIENER	N	I	W	4	RE		1801	945	16	F	H	1954	T	W	267						
18S/17E-15N01M	F.C.DIENER	N	I	W	2	C	DE	1800		16	F	H	1947	T	W	271	201	4-51				
18S/17E-15N03M	F.C.DIENER	N	U	Z	8	D		1720		17		1926	N		271	396	5-60					
18S/17E-15N04M	USRR	F	U	O	9	C		45		1	J	1967	N		272	27	2-67					
18S/17E-17E01M	RAYMOND THOMAS	N	H	W	2	C	E	1801		16	F		1947	S	U	275	439	5-60				
18S/17E-18N01M	JACK HARRIS	N	H	W	4	C	D	2080	540	16	F	H		T	T	285						
18S/17E-18001M	RAYMOND THOMAS	N	I	W	2	DE		1770	800	18	F	H	1955	T	W	284	403	5-58				
18S/17E-18R01M	RAYMOND THOMAS	N	U	Z	0	M		1500	462	16	F	H		N		280						
18S/17E-19F01M	RAYMOND THOMAS	N	I	W	2	RD		1943	762	20	F	H	1953	T	W	290	445	5-57				
18S/17E-19N01M	RAYMOND THOMAS	N	U	Z	2	B		1819	745	20	F	H	1952	N		297	488	5-59				
18S/17E-19N02M	RAYMOND THOMAS	N	I	W	5	D		1865	700	16	F	H	1966	T	W	296	500	12-68				
18S/17E-19P01M	RAYMOND THOMAS	N	U	Z	0	C				16	F		N		296							
18S/17E-19001M	RAYMOND THOMAS	N	I	W	1	RD		1800	605	16	F	H	1963	T	W	295	499	3-63	1118			
18S/17E-20F01M	RAYMOND THOMAS	N	I	W	2	ER		2010	503	16	F	H	1967	T	W	283	516	2-67				
18S/17E-20H01M	RAYMOND THOMAS	N	U	Z	0	C		1789		16	F	H		N		283						
18S/17E-20N01M	RAYMOND THOMAS	N	U	Z	4	C	RD	1760	628	16	F	H	1949	N		290						
18S/17E-20N02M	RAYMOND THOMAS	N	I	W	1	OR		1830	604	16	F	H	1964	T	W	291	523	7-64	1238			
18S/17E-20Q01M	RAYMOND THOMAS	N	U	Z	4	D		1760	628	16	F	H	1949	N		289						
18S/17E-21E01M	RAYMOND THOMAS	N	U	Z	8	B		1800	819	18	F	H	1957	N		282	462	5-61				

State well number	Owner or user	Ownership	Use of water	Use of well	Well data	Chemical analyses	Log data	Depth of well (feet below lsd)	Depth cased (feet below lsd)	Diameter (inches)	Well finish	Method drilled	Year drilled	Lift type	Power	Altitude of lsd (feet)	Water level (feet below lsd)	Date measured	Yield of well	
																			Gallons per minute	Drawdown (feet)
18S/17E-22N01M	M.E.WILLSON	P	U	Z	3			300		16	F	H		N		283	222	8-50		
18S/17E-22N02M	M.E.WILLSON	P	U	Z	2		DR	1848	509	20	F	H	1946	N		283	250	1-51		
18S/17E-22P01M	M.E.WILLSON	P	I	W	2	C	RE	1835	638	16	F	H	1949	T	W	281	418	5-55		
18S/17E-23E01M	F.C.DIENER	N	U	U	2	M	R	1687	671	16	F	H	1946	N		268	313	5-52		
18S/17E-23E02M	F.C.DIENER	N	U	Z	0	C		618		14				N		268				
18S/17E-23M01M	F.C.DIENER	N	I	W	1	M	R	1800	663	16	F	H	1966	T	W	270	480	7-66	1311	
18S/17E-23N01M	F.C.DIENER	N	U	U	2	C	R	1208	358	16	F	H	1935	N		271	206	5-60		
18S/17E-23N02M	F.C.DIENER	N	U	U	4	E	R	1704	606	16	F	H	1950	N		271	241	12-68		
18S/17E-24N01M	CALFLAX	N	U	Z	2	C	O	1352	285	16	F	H	1936	N		268	136	5-60		
18S/17E-24N02M	CALFLAX	N	I	W	2	C	RE	1878	684	16	F	H	1950	T	W	267	352	5-60		
18S/17E-25M01M	CALFLAX	N	U	Z	2	C	DR	2088	614	18	F	H	1947	N		272	413	5-61		
18S/17E-25N01M	CALFLAX	N	U	Z	2	M	D	1620	300	16	F	H	1936	N		274	205	8-50		
18S/17E-25Q01M	CALFLAX	N	U	Z	2	M	D	1420	306	16	F	H	1936	N		272	200	8-50		
18S/17E-26N01M	CALFLAX	N	H	W	4	M	D	1785		14	F	H		T	U	282				
18S/17E-26N02M	CALFLAX	N	I	W	4	D		1780	507	16	F	H	1963	T	W	281			986	
18S/17E-27E01M	UNIVERSITY	S	I	W	2	M	RE	1803	724	18	P	H	1958	T	W	287	463	5-60		
18S/17E-27G01M	UNIVERSITY	S	I	W	1	C	ER	1756	604	18	F	H	1963	T	V	285	502	7-64	304	20
18S/17E-27J01M	SAN JOAQUIN COC	N	N	W	8	M	R	700	350	10	F			T	U	278	99	5-57		
18S/17E-28R01M	RENSON-DAVIS	N	I	W	4	C	ER	1980	604	18	F	H	1965	T	W	287			1238	
18S/17E-28D01M	RAYMOND THOMAS	N	I	W	4	R		1648	812	18	F	H	1954	T	V	291				
18S/17E-28M01M	RAYMOND THOMAS	N	I	W	4	R	O	1799	645	16	F	H	1960	T	W	294				
18S/17E-28N01M	RENSON-DAVIS	N	I	W	4	C	R	1885	646	16	F	H	1950	T	W	298				
18S/17E-29N01M	RENSON-DAVIS	N	U	U	2	M	E	1915	513	16	F	H	1946	N		305	453	8-50		
18S/17E-29N02M	RENSON-DAVIS	N	U	U	4	C	R	1854	652	16	F	H	1951	S	W	304	471	12-68		
18S/17E-30A02M	SAN JOAQUIN COC	N	F	W	9	C		556	456	10	F	H	1963	S	S	292	269	8-63		
18S/17E-30G01M	RAYMOND THOMAS	N	U	U	4	R		1849	745	20	F	H	1952	N		298				
18S/17E-30M01M	RENSON-DAVIS	N	I	W	4	C	E	1950			F	H	1965	T	W	316				
18S/17E-30P01M	RENSON-DAVIS	N	H	W	4	M	E	1995	502	16	F	H	1945	T	T	305				
18S/17E-30P02M	RENSON-DAVIS	N	I	W	2	M	R	2015	807	18	P	H	1957	T	W	305	475	5-58		
18S/17E-31N01M	CALFLAX	N	U	Z	2	P	RE	1912	554	16	F	H	1947	N		323	512	5-60		
18S/17E-31Q01M	CALFLAX	N	I	W	2	R		2102	834	18	F	H	1956	T	W	320	548	5-61		
18S/17E-32L01M	RAYMOND THOMAS	N	I	W	2	R		1873	800	18	P	H	1958	T	W	309	448	5-58		
18S/17E-32P01M	RAYMOND THOMAS	N	I	W	4	C	OR	1730	744	18	F	H	1960	T	W	312	526	12-68		
18S/17E-33N01M	CALFLAX	N	U	Z	2	M	RE	2895	562	16	F	H	1947	N		309	478	5-59		
18S/17E-33Q01M	CALFLAX	N	I	W	2	R		1809	655	16	F	H	1954	T	W	306	444	5-60		
18S/17E-34E01M	CALFLAX	N	U	Z	3	M		2017	408		P			N		298	315	8-56		
18S/17E-34E02M	CALFLAX	N	I	W	4	R		1990	694	16	F	H	1951	T	W	295				
18S/17E-34G01M	CALFLAX	N	U	Z	3	C				16	F	H		N		294	295	5-52		
18S/17E-34H01M	CALFLAX	N	I	W	9			1833		18	F		1960	T	W	285	390	5-60		
18S/17E-35G01M	CALFLAX	N	U	Z	2	C	D	1600	301	16	P	H	1936	N		280	268	8-50		
18S/17E-35H01M	CALFLAX	N	I	W	2	C	DR	1887	697	16	F	H	1950	T	W	279	353	2-51		
18S/17E-35N01M	CALFLAX	N	H	W	2	C	E	2025	550	16	F	H	1947	T	U	290	408	5-60		
18S/17E-35R01M	USRR	F	U	O	9	C		44	0	4	P	Z	1962	N		283	41	3-62		
18S/17E-35R02M	USRR	F	U	O	0	M		147	50	4	P	H	1962	N		284				
18S/17E-36N01M	CALFLAX	N	U	Z	2	C	R	1911	609	16	F	H	1949	N		282	158	5-51		
18S/17E-36N02M	CALFLAX	N	U	Z	2	C	D	1658		16				N		283	192	8-50		
18S/17E-36N03M	CALFLAX	N	I	W	4	C	D	1910	726	16	F	H	1965	T	W	282				
18S/17E-36Q01M	CALFLAX	N	U	Z	2	M	RE	1985	580	16	F	H	1946	N		280	368	5-53		
18S/18E-01C02M	J.ERRATABERRY	P	H	W	0			200	180	6	F	H	1954	S	T	211				
18S/18E-01D01M	ANGELE MOUREN	P	U	Z	9	C				16				N		212	47	8-50		
18S/18E-01F01M	USRR	F	U	O	9	C		26	8	4	P	Z	1962	N		213	24	3-62		
18S/18E-01G02M	ANGELE MOUREN	P	U	Z	8	DE		495	134	16	F	H	1950	N		210	71	2-51		
18S/18E-01K01M	J.ERRATABERRY	P	I	W	9	C		520				1965	T	V	213	130	1-66			
18S/18E-02Q01M	LEMOORE NAS	F	U	U	9	C				14	F		1951	N		220	227	5-60		
18S/18E-03N01M	J.R.HAWKINS	N	I	W	2	M	O	597	333	16	F	H	1957	T	V	225	154	8-50		
18S/18E-05E01M	AIR-WAY FARMS	N	I	W	1	RE		937	310	16	F	H	1962	T	W	229	261	5-66	1118	18
18S/18E-05K01M	AIR-WAY FARMS	N	I	W	2	M	O	652	342	16	F	H	1942	T	W	231	207	5-59		
18S/18E-05N01M	AIR-WAY FARMS	N	H	W	3	M		1200	200	16			1940	S	T	233	186	5-60		
18S/18E-05N02M	AIR-WAY FARMS	N	I	W	3	C		1000		18	F		1957	T	W	233	206	5-61		
18S/18E-05Q01M	AIR-WAY FARMS	N	I	W	2	M	O	632	326	16	F	H	1948	T	V	233	177	5-60		

State well number	Owner or user	Ownership	Use of water	Use of well	Well data	Chemical analyses	Log data	Depth of well (feet below lsd)	Depth cased (feet below lsd)	Diameter (inches)	Well finish	Method drilled	Year drilled	Lift type	Power	Altitude of lsd (feet)	Water level (feet below lsd)	Date measured	Yield of well	
																			Gallons per minute	Drawdown (feet)
18S/18E-06N01M	J.R.HAWKINS	N I W 1 M R						639	354	16 F H		1960 T W				241	306	4-66	744	20
18S/18E-07M01M	J.R.HAWKINS	N I W 3 M						600		16 F		1946 T V				247	245	5-61		
18S/18E-07M02M	J.B.HAWKINS	N I W 3						600		F H		1961 T W				248	308	3-65	734	13
18S/18E-07N01M	J.B.HAWKINS	N I W 2 M R						1311		16 F		1940 T V				249	224	5-60		
18S/18E-07N03M	J.B.HAWKINS	N I W 5 D						625	375	16 F H		1957 T V				249				
18S/18E-07O01M	J.R.HAWKINS	N U Z 3 M						1280		16 F		1941 N				246	115	5-60		
18S/18E-07R01M	J.B.HAWKINS	N U Z 2 M D						640	305	16 F H		1951 N				243	227	5-61		
18S/18E-07R02M	J.B.HAWKINS	N I W 2 O						615	300	16 F R		1967 T W				243	281	9-67		
18S/18E-08E01M	AIR-WAY FARMS	N I W 3 C								16 F		T W				240	182	5-57		
18S/18E-09E01M	J.B.HAWKINS	N I W 5 D						62R	300	16 F R		1967 T W				235				
18S/18E-09N01M	J.B.HAWKINS	N I W 2 M D						625	336	16 F H		1947 T V				238	229	5-61		
18S/18E-09Q01M	J.B.HAWKINS	N I W 1 C D						616	270	16 F R		1966 T W				236	243	8-66	1514	30
18S/18E-12N01M	LEMOORE NAS	F U Z O						211		8		N				221				
18S/18E-12N02M	LEMOORE NAS	F U Z 9 P						211		14		N				221	90	1-51		
18S/18E-13N02M	LEMOORE NAS	F I W 4 C D						1000		14 F		T W				229				
18S/18E-14Q01M	LEMOORE NAS	F I W 9 C								14 F H		T V				232	144	5-60		
18S/18E-14R01M	LEMOORE NAS	F U Z 9						204		8		N				229	75	8-50		
18S/18E-18N01M	F.C.DIENER	N I W 2 DE						1419	516	18 F H		1959 T W				256	267	5-60		
18S/18E-19N01M	CALFLAX	N I W 2 M DE						1720	628	16 F H		1949 T W				263	320	5-60		
18S/18E-19N02M	CALFLAX	N U Z 2 M D						1497	317	P H		1936 N				264	128	5-61		
18S/18E-20A01M	CALIF DWR	S U Z 9 P						20				1960 N				247	18	3-60		
18S/18E-20D01M	USAR	F U D O C						30		1 P J		1966 N				250	22	9-66		
18S/18E-20M01M	CALFLAX	N I W 2 DB						1486	501	16 F H		1952 T W				255	230	5-55		
18S/18E-21E01M	CALFLAX	N I W 4 R						835	391	16 F H		1952 T W				247				
18S/18E-21N01M	CALFLAX	N H W 2 M 8E						1715	355	16 F H		1940 T U				251	218	5-60		
18S/18E-22D01M	USRR	F U Z 9 C						22	2	4 Z		1962 N				238	16	3-62		
18S/18E-22E01M	BORRA BROS	N I W 3						795		F		1960 T W				241	202	5-60		
18S/18E-22Q01M	BORRA BROS	N I W 3 M										1951 T V				245	205	5-60		
18S/18E-23N01M	LEMOORE NAS	F P W 3 M								16 F		T V				242	201	5-60		
18S/18E-23P01M	BORRA BROS	N I W O C										T W				240			1925	
18S/18E-24E02M	USRR	F U D 9 M						30		1 P J		1966 N				231	21	6-66		
18S/18E-24N01M	LEMOORE NAS	F U U 9 M						500		12 F		N				237	140	5-60		
18S/18E-24Q01M	LEMOORE NAS	F U Z 9 C								6		N				235	64	8-50		
18S/18E-26N01M	LEMOORE NAS	F U Z 2 E						755	300	14 F		1948 N				249	184	8-50		
18S/18E-27N01M	R.S.BARLOW	N H W 8 D						1846	560	16 F H		1950 T U				254	262	5-59		
18S/18E-27N02M	R.S.BARLOW	N U Z 2 O						1677	301	16 F H		1940 N				255	226	8-50		
18S/18E-27N03M	R.S.BARLOW	N I W 2 C D						1714	600	16		1958 T W				255	277	5-60		
18S/18E-27Q01M	R.S.BARLOW	N I U 4 D						2012	999	16 F H		1962 N				253	312	12-68	792	
18S/18E-28N01M	CALFLAX	N U U 9 P						1800		16 F		N				260	183	5-60		
18S/18E-29N01M	CALFLAX	N U Z 2 C E						1934	550	16		1947 N				265	286	8-50		
18S/18E-30J01M	USRR	F U D 9 C						22	6	4 P Z		1962 N				262	19	3-62		
18S/18E-30N01M	CALFLAX	N U U 3						1800	400	16 F H		N				268	246	5-60		
18S/18E-31N01M	CALFLAX	N U Z 2 M D						1579	532	16 P H		1936 N				278	271	5-52		
18S/18E-31N02M	CALFLAX	N I W 2 C FR						1996	896	18 F H		1957 T W				275	403	5-59		
18S/18E-31P01M	CALFLAX	N U Z 9 C						1977	380	16 F H		N				276	180	5-56		
18S/18E-31Q01M	CALFLAX	N U Z 8 C D						1537	487	16 P H		1936 N				282	193	1-51		
18S/18E-31R01M	CALFLAX	N I W 1 D						1750	500	18 F H		1963 T W				274	339	7-63	1000	
18S/18E-32E01M	CALFLAX	N I W 1 C R						1730	685	16 F H		1964 T W				267	429	8-64	1204	
18S/18E-32N01M	CALFLAX	N U Z 8 D						1815		16 P		N				273	113	5-57		
18S/18E-32N02M	CALFLAX	N U Z 3 C						1950		16 F H		1951 N				272	324	5-60		
18S/18E-33E01M	RAYONA FARMS	N U U 3 C								16 F H		1951 T W				252	301	5-60		
18S/18E-33L01M	RAYONA FARMS	N I W 4 O						1745	480	16 F H		1965 T W				261			1578	
18S/18E-33N01M	RAYONA FARMS	N H W 4 M R						1788	317	16 P H		1941 T U				267				
18S/18E-34E01M	RICHARD POLDER	P H W O C										P 5				258				
18S/18E-34N01M	USAR	F U D 9 M						30		1 P J		1966 N				261	9	6-66		
18S/18E-35N01M	LEMOORE NAS	F U Z 2 M D						1736	312	16 P		1939 N				253	274	5-55		
18S/18E-36O01M	LEMOORE NAS	F U Z 3 C								14		1947 N				242	120	5-60		
18S/18E-36N01M	LEMOORE NAS	F U Z 8 C D						880		14		1947 N				244				
18S/18E-36N02M	LEMOORE NAS	N I W 4 M D						1518	405	16 F H		1951 T W				244				
18S/18E-36N04M	USRR	F U U 9 C										N				244	117	9-66		

State well number	Owner or user	Ownership	Use of water	Use of well	Well data	Chemical analyses	Log data	Depth of well (feet below lsd)	Depth cased (feet below lsd)	Diameter (Inches)	Well finish	Method drilled	Year drilled	Lift type	Power	Altitude of lsd (feet)	Water level (feet below lsd)	Date measured	Yield of well		
																			Gallons per minute	Drawdown (feet)	
1RS/18F-36N05M	USRR	F	U	0	9	C		30		1	J	1967	N		244	14	2-67				
1RS/19E-05R01M		P	S	U	0			54		6			P	6	208						
1RS/19E-05K01M	H.L.BROWN	P	I	W	0	C				14	F	H	1951	T	V	209					
1RS/19E-05N01M	LOUIS P.ALVES	P	U	Z	9	C				10			N		212	13	5-60				
1RS/19E-05Q01M	NEFS SMITH	P	H	W	0	C				8			T	T	210						
1RS/19F-06G01M	WOODS-GRAGNANI	P	U	Z	9	M		433	120	16	P		1949	N		211	102	8-50			
1RS/19E-06N02M	A.J.CUFLHO	P	I	W	8	C	D	470	180	16			1959	T	V	215	107	5-59			
1RS/19E-06Q02M	J.MORGAN	P	I	W	8	C	E	453		16	F	H	1950	T	V	212	72	2-51			
1RS/19E-06R01M	HOWARD OEL	P	U	Z	0	C					F			N	211						
1RS/19F-07H01M	RAYMOND THOMAS	N	I	W	3	C				14				T	V	214	108	5-56			
1RS/19F-07P02M	SHERMAN THOMAS	N	I	W	5	C	D	560	238	16	F	H	1966	T	W	219					
1RS/19E-08E01M	CORERLY-PLUMR	P	U	Z	0	C				14			N		214	107	5-60				
1RS/19E-08K02M	LEMODRE NAS	F	U	Z	9	C				12			N		205	4	5-59				
1RS/19E-08K03M	LEMODRE NAS	F	U	Z	9	C		54		10			N		205	3	5-59				
1RS/19E-08M01M	LEMODRE NAS	F	I	W	9	C					F	H		T	V	215	110	5-57			
1RS/19F-08Q01M	LEMODRE NAS	F	U	Z	9	C				10			N		215	5	5-59				
1RS/19F-09H02M	R.A.ROWAN	N	I	W	0	C		105		4			1946	N	210						
1RS/19E-09R01M	F.E.BLAKELY	P	U	Z	8	E		626		12			1949	N	210	91	8-50				
1RS/19F-10M01M	R.A.ROWAN	N	H	W	0	C		106		4			1946	T	S	210					
1RS/19F-11R01M	R.A.ROWAN	N	U	I	5	F		546			F	H	1952	T	S	215					
1RS/19F-11M01M	FRANK M.LUIS	P	U	Z	9			45		12			N		215	13	10-51				
1RS/19F-11M02M	FRANK M.LUIS	P	U	Z	0			51		5			N		215						
1RS/19F-11M03M	R.A.ROWAN	N	H	W	5	D		265	190	6	P	H	1958	S	5	215					
1RS/19F-11N01M	R.A.ROWAN	N	U	I	8	E		670		18	F	H	1960	T	5	215	102	11-66			
1RS/19E-16N01M	LEMODRE NAS	F	I	W	8	E		557		16			1951	T	W	217	128	5-59			
1RS/19F-17R01M	LEMODRE NAS	N	U	Z	0			57		12			N		210						
1RS/19F-17B02M	LEMODRE NAS	F	U	Z	9			151		6	C		1922	N	210	100	10-51				
1RS/19F-17C03M	LEMODRE NAS	F	S	W	0	C		116		6	H		1950	S	5	211					
1RS/19F-18H01M	LEMODRE NAS	F	I	W	0			654	186	16			1960	T	W	220				1881	
1RS/19F-19N01M	LEMODRE NAS	F	U	I	3	C		800	400	14	P			N	233	156	8-50				
1RS/19F-20F01M	LEMODRE NAS	F	I	W	3			604	244	16	F	R	1964	T	V	223	195	3-64	1398	17	
1RS/19F-20M01M	LEMODRE NAS	F	I	W	9	M		300		12				T	V	225	136	5-61			
1RS/19F-20P01M	CALIF DWR	S	U	0	5	C	E	695	647	6	P	H	1967	N	222	228	11-67				
1RS/19F-20P02M	CALIF DWR	S	U	0	5	C	G	577	497	6	P	H	1967	N	222	169	11-67				
1RS/19F-20Q01M	LEMODRE NAS	F	U	0	0			445	200	12	F			N	222						
1RS/19E-21H01M	LEMODRE NAS	F	U	I	8	C	F	1103		16	F	H	1951	N	210	159	5-61				
1RS/19F-21N01M	LEMODRE NAS	F	U	Z	9	C				12			N		218	97	2-51				
1RS/19F-21R02M	LEMODRE NAS	F	U	Z	9					8			N		211	50	2-51				
1RS/19F-21R03M	LEMODRE NAS	F	H	W	9	C		260	220	6	F	H	1967	S	5	212	76	1-68			
1RS/19E-22M01M		U	Z	9	C					8			N		210	175	5-61				
1RS/19F-22M02M	R.A.ROWAN	N	I	W	8	F	R	1184	603		F	H	1959	T	W	211	149	5-59			
1RS/19E-27D01M	J.R.COLLIUM	P	U	Z	9	C		440		14			N		211	95	8-50				
1RS/19E-27N01M	J.R.COLLIUM	P	U	Z	9	C		440		14			N		213	87	5-59				
1RS/19E-28G01M	LEMODRE NAS	F	H	W	9			260	220	6	F	H	1967	S	5	214	80	1-68			
1RS/19E-28N01M	LEMODRE NAS	F	I	W	8	F		1404		14	F		1950	T	V	219	151	5-59			
1RS/19E-28N02M	CALIF DWR	S	U	0	0	P		20					1959	N	219						
1RS/19E-28Q01M	LEMODRE NAS	F	U	Z	9	C		400	200	16	F	H		N	217	124	5-60				
1RS/19F-29C01M	LEMODRE NAS	F	U	Z	9			141		8			N		222	79	1-51				
1RS/19F-30G01M	LEMODRE NAS	F	U	Z	9	F		727		16	F		1952	N	231	142	5-58				
1RS/19F-30Q01M	LEMODRE NAS	F	U	Z	2	C	D	883		16	F	H	1947	N	231	185	5-57				
1RS/19F-31C01M	LEMODRE NAS	F	P	W	5	C	D	1008			F	H	1960	T	W	234					
1RS/19F-31G01M	LEMODRE NAS	F	P	W	5	C	D	1014	766		F	H	1959	T	V	232					
1RS/19F-31G02M	LEMODRE NAS	F	P	W	8	C	D	1000	766		F	H	1959	T	V	232	246	7-67			
1RS/19E-33J01M	LEMODRE NAS	F	U	Z	9			200		6			N		215	103	8-50				
1RS/16E-01N01M	CALFLAX	N	U	Z	2	C	R	1934	562	16			1947	N	342	415	5-60				
1RS/16F-01Q01M	CALFLAX	N	I	W	2	C	R	2024	740	16	P	H	1951	T	W	341	565	5-61			
1RS/16F-02N01M	JACK HARRIS	N	U	I	2	M	R	2032	460	14	F	H		N	349	328	8-50				
1RS/16F-02N02M	JACK HARRIS	N	U	I	4	M	R	2090	478	16	F	H	1946	N	348						
1RS/16F-02P01M	JACK HARRIS	N	I	W	4	R	F	2100	818	18	F	H	1967	T	W	346					
1RS/16F-05N01M	JACK HARRIS	N	S	W	4	C	F	1234	787	12	F	H	1964	T	W	455					

State well number	Owner or user	Ownership	Use of water	Use of well	Well data	Chemical analyses	Log data	Depth of well (feet below lsd)	Depth cased (feet below lsd)	Diameter (inches)	Well finish	Method drilled	Year drilled	Lift type	Power	Altitude of lsd (feet)	Water level (feet below lsd)	Date measured	Yield of well			
																			Gallons per minute	Drawdown (feet)		
19S/16E-09N01M	FIVE PDINTS RCH	N I W 2 M	DR	2070	742	16 P H	1959 T W	458	479	5-60												
19S/16E-10D01M	JACK HARRIS	N I W 2 C	RE	2324	899	16 F H	1957 T W	370	399	5-58												
19S/16E-10E01M	JACK HARRIS	N I W 4 C	EB	2301	860	18 F H	1966 T W	382														
19S/16E-10G01M	JACK HARRIS	N I W 4 M	R	1920	450	16 F H	T W	359														
19S/16E-11A01M	CALFLAX	N I W 2	DE	2082	630	16 P	1961 T W	347	504	12-65												
19S/16E-11N01M	CALFLAX	N U Z 2 C	E	2043	550	F H	1946 N	363	435	5-61												
19S/16E-11P01M	CALFLAX	N U Z 2 C	B	1960	649	16 F H	N	364	398	5-54												
19S/16E-11O01M	CALFLAX	N I W 4	O	2075	600	16 F H	1965 T W	360													1128	
19S/16E-12N01M	JACK HARRIS	N U U 2 C	B	2204	592	16 F H	1947 N	359	504	10-56												
19S/16E-13M01M	CALFLAX	N I W 4 C	DB	2075	600	16 F H	1965 T W	368														
19S/16E-13N01M	CALFLAX	N U Z 2 C	BE	2212	546	16 F H	1947 N	375	554	5-59												
19S/16E-13N02M	CALFLAX	N I W 4 C	ER	3000	782	16 F H	1953 T W	375														
19S/16E-15E01M	JACK HARRIS	N I W 4	RE	2100	926	18 F H	1966 T W	387													1590	
19S/16E-15N01M	JACK HARRIS	N I W 2	RD	2350	878	16 F H	1957 T W	392	338	5-58												
19S/16E-15Q01M	RUSSELL GIFFEN	N U U 4 M	B	2114	560	F H	1946 N	385														
19S/16E-16M01M	JACK HARRIS	N I W 4	ER	2137	720	18 F H	1958 T W	458														
19S/16E-17C01M	FIVE PDINTS RCH	N I W 2 P	DE	2074	808	18 P	1958 T W	500	432	5-60												
19S/16E-21M01M	FIVE PDINTS RCH	N I W 4 P	DE	2395	693	18 P H	1958 T W	461	652	12-68												
19S/16E-22G01M	RUSSELL GIFFEN	N I W 4 C	B	2066	622	16 F H	1948 T W	392	553	12-68												
19S/16E-22N01M	RUSSELL GIFFEN	N I W 2	B	2050	592	18 F H	1966 T W	409	617	11-66												
19S/16E-23P01M	RUSSELL GIFFEN	N I W 4 M	D	2155	660	16 F H	1948 T W	398	560	12-68												
19S/16E-23P02M	RUSSELL GIFFEN	N U D	R E	2200		13 P H	1950 N	398	502	5-61												
19S/16E-24O01M	RUSSELL GIFFEN	N I W 2 M	RE	2606	869	16 F H	1952 T W	383	447	5-58												
19S/16E-25E01M	RUSSELL GIFFEN	N U U 2 M	R	2060	588	18 F H	N	396	445	5-61												
19S/16E-25N01M	RUSSELL GIFFEN	N I W 2 M	R	2025	599	18 F H	N	402	426	4-57												
19S/16E-25O01M	RUSSELL GIFFEN	N I W 2 C	R	2117	742	18 F H	1962 T W	400	503	12-65												
19S/16E-26N01M	RUSSELL GIFFEN	N I W 2	R	1831	740	18 F H	1966 T W	412	620	10-66												
19S/16E-27J01M		U Z 9		212		8	N	409	0RY	2-51												
19S/16E-27M01M	RUSSELL GIFFEN	N I W 4 C	EB	2222	776	18 P H	1958 T W	434	598	12-68												
19S/16E-29K01M	FIVE PDINTS RCH	N I W 4 M	ED	2500	850	18 F H	1958 T W	536														
19S/16E-30D01M	STANDARD DIL	N N W 9	C				T 2	730	329	2-51												
19S/16E-32N01M	UNION DIL	N F W 8	C	DE	1047	756	10	1957 T U	567	455	5-60											
19S/16E-33O01M	FIVE PDINTS RCH	N I W 4 P	ED	2152	820	18 P H	1958 T W	507	669	12-68												
19S/16E-34P01M	RUSSELL GIFFEN	N I W 2 C	RE	2118	830	18 F H	1966 T W	426	575	10-66												
19S/16E-35B01M	RUSSELL GIFFEN	N I W 2	RE	1948	666	18 F H	1964 T W	408	501	12-65											1299	
19S/16E-35N01M	RUSSELL GIFFEN	N I W 4 M	R	2035	719	16 F H	T W	432														
19S/16E-35Q01M	RUSSELL GIFFEN	N I W 2 M	B	2030	684	16 F H	T W	424	467	5-59												
19S/17E-02C01M	CALFLAX	N I W 2	RD	2000	705	16 F H	1952 T W	287	411	5-60												
19S/17E-02E01M	CALFLAX	N I W 2	DE	1900	700	16 F H	1959 T W	295	441	5-59												
19S/17E-02K01M	CALFLAX	N I W 2 C	R	1909	639	16 F H	1948 T W	294	403	5-60												
19S/17E-02N01M	CALFLAX	N U Z 2 C	R	1943	639	16 F H	1948 N	300	453	5-60												
19S/17E-02N02M	CALFLAX	N I W 5	D	1500	400	16 F H	1964 T W	298														
19S/17E-03N01M	DNEILL FARMS	N U Z 2 M	EB	1935	553	16 P	1947 N	310	249	5-54												
19S/17E-03N02M	DNEILL FARMS	N I W 2 C	BF	2324	800	16 F H	1953 T W	310	419	5-61												
19S/17E-04E01M	DNEILL FARMS	N I W 4 C	DE	2312	600	16 F H	1965 T W	415													1299	
19S/17E-04N01M	DNEILL FARMS	N U Z 9	P	155			N	320	124	8-50												
19S/17E-04N02M	DNEILL FARMS	N U Z 2 M	BE	1832	600	16 F H	1950 N	320	502	5-62												
19S/17E-05E01M	CALFLAX	N I W 2 C	BE	2074	599	16 F H	1951 T W	322	499	5-61												
19S/17E-05N01M	CALFLAX	N U Z 2 C	R	1907	702	16 F H	1948 N	326	420	5-56												
19S/17E-05N02M	CALFLAX	N U Z 2	E	2170	550	16 F H	1947 N	326	412	8-50												
19S/17E-05N03M	CALFLAX	N I W 1	O	1930	596	18 F H	1962 T W	325	537	5-62											840	
19S/17E-05Q01M	CALFLAX	N I W 4	R	1900	600	16 F H	1967 T W	322	526	12-68												
19S/17E-06A01M	RAYMOND THOMAS	N U Z 2 C	BE	2100	659	20 F H	1947 N	321	467	10-56												
19S/17E-06A02M	RAYMOND THOMAS	N I W 2	R	1770	822	18 F H	1954 T W	323	553	5-60												
19S/17E-06D01M	RAYMOND THOMAS	N I W 5	D	1831	401	16 F H	1967 T W	324														
19S/17E-06E01M	RAYMOND THOMAS	N U U 2	RD	1998	708	20 F H	1951 N	331	559	5-61												
19S/17E-06L01M	RAYMOND THOMAS	N I W 2	D	1800	650	16 F H	1964 T W	326	549	11-64												
19S/17E-06P01M	RAYMOND THOMAS	N U Z 2 C	B	2150	597	16 F H	1948 N	337	445	5-61												
19S/17E-06P02M	RAYMOND THOMAS	N U Z 0		2150		4	N	335														
19S/17E-07L01M	RUSSELL GIFFEN	N I W 4 C	R	2159	746	18 F H	1962 T W	344	509	12-68											1337	

State well number	Owner or user	Ownership	Use of water	Use of well	Well data	Chemical analyses	Log data	Depth of well (feet below lsd)	Depth cased (feet below lsd)	Diameter (inches)	Well finish	Method drilled	Year drilled	Lift type	Power	Altitude of lsd (feet)	Water level (feet below lsd)	Date measured	Yield of well	
																			Gallons per minute	Drawdown (feet)
19S/17E-07P01M	RUSSELL GIFFEN	N I W 4 M R						2124	872	18 F H	1951 T W		T W			353				
19S/17E-08E01M	RAYMOND THOMAS	N U 2 3 C								16 F H			N			335	450		9-56	
19S/17E-08E02M	RAYMOND THOMAS	N U 11 8 R						1786	689	18 F H	1954 N					334	465		5-61	
19S/17E-08H01M	RAYMOND THOMAS	N I W 4 D						1859	696	16 F H	1960 T W					324	535		12-68	
19S/17E-08P01M	ONEILL FARMS	N I W 2 C R						2035	521	16 F H	1948 T W					341	364		5-61	
19S/17E-08R01M	ONEILL FARMS	N I W 4 R						1870	713	18 F H	1961 T W					336				
19S/17E-09N01M	ONEILL FARMS	N U 2 2 M RE						1930	550	16 F H	1946 N					332	484		5-59	
19S/17E-09Q01M	ONEILL FARMS	N I W 2 M ER						2030	692	16 F H	1951 T W					324	530		5-61	
19S/17E-09Q02M	USRR	F U 0 9 C						200	20	4 P H	1962 N					322	116		10-62	
19S/17E-10M01M	ONEILL FARMS	N I W 2 M RE						2103	656	18 F H	1958 T W					318	492		5-59	
19S/17E-10N01M	ONEILL FARMS	N U 2 2 C RE						1970	548	16 F H	1947 N					320	383		5-60	
19S/17E-11N01M	RUSSELL GIFFEN	N I W 2 M R						2130	606	16 F H			T W			311	411		5-55	
19S/17E-13E01M	RUSSELL GIFFEN	N I W 2 M R						2193	872	18 F H	1952 T W					309	448		5-60	
19S/17E-13N01M	RUSSELL GIFFEN	N U 2 2 M R						2130	606	16 F H			N			313	448		5-60	
19S/17E-14C01M	RUSSELL GIFFEN	N I W 1 RE						2042	676	18 F H	1964 T W					311	494		12-65	1360
19S/17E-14G01M	RUSSELL GIFFEN	N I W 4 M R						2223	786	18 F H	1959 T W					315				
19S/17E-14Q01M	RUSSELL GIFFEN	N U 2 2 C R						2050	503	16 F H			N			320	162		9-56	
19S/17E-15E01M	RUSSELL GIFFEN	N I W 2 M R						2157	836	18 F H	1960 T W					327	501		5-60	
19S/17E-15N01M	RUSSELL GIFFEN	N U 7 2 M R						2050	438	16 F H			N			334	397		5-58	
19S/17E-16M01M	RUSSELL GIFFEN	N I W 4 M R						2159	825	18 F H	1960 T W					340	418		12-68	
19S/17E-17D01M	RUSSELL GIFFEN	N I W 2 R						1934	642	18 F H	1965 T W					350	506		12-65	
19S/17E-17N02M	RUSSELL GIFFEN	N I W 1 C R						2150	737	18 F H	1962 T W					355	542		12-65	1395
19S/17E-17P01M	RUSSELL GIFFEN	N U 2 2 C DE						2204	870	16 F H	1952 N					355	590		5-60	
19S/17E-18P01M	RUSSELL GIFFEN	N U 11 3 M						2061	793	18 F H	1951 N					363	449		5-60	
19S/17E-19D01M	RUSSELL GIFFEN	N U 2 2 M DR						2063	721	16 F H	1950 N					371	418		5-58	
19S/17E-19J01M	RUSSELL GIFFEN	N U 11 2 M R						2101	802	18 F H	1951 N					368	498		5-60	
19S/17E-19N01M	RUSSELL GIFFEN	N I W 2 M R						2028	654	16 F H			T W			384	458		5-60	
19S/17E-19P01M	RUSSELL GIFFEN	N I W 2 M DR						2030	665	16 F H	1948 T W					386	398		5-58	
19S/17E-20J01M	RUSSELL GIFFEN	N I W 2 M R						2301	752	18 F H	1958 T W					353	510		5-60	
19S/17E-20Q01M	RUSSELL GIFFEN	N I W 1 RE						1945	646	18 F H	1964 T W					363	490		12-65	1239
19S/17E-21N01M	RUSSELL GIFFEN	N U 2 2 M R						2090	518	16 F H			N			359	395		9-56	
19S/17E-21P01M	RUSSELL GIFFEN	N I W 1 R						2011	596	18 F H	1963 T W					350	502		12-65	1286
19S/17E-22A01M	RUSSELL GIFFEN	N U 11 2 M R						2189	750	18 F H	1959 N					325	521		9-60	
19S/17E-22J01M	USGS	F U 7 5 Y 4G						1754	200	6 Z H	1957 N					329				
19S/17E-22J02M	USGS	F U 2 5 4G						2203		Z H	1957 N					329				
19S/17E-22J03M	RUSSELL GIFFEN	N I W 4 M R						2119	746	18 F H	1958 T W					328	488		12-68	
19S/17E-22M01M	RUSSELL GIFFEN	N I W 4 M RE						2070	682	18 F H	1961 T W					341	520		12-68	1531
19S/17E-22N01M	RUSSELL GIFFEN	N U 2 2 M R						2074	519	16 F H			N			343	372		4-57	
19S/17E-23N01M	RUSSELL GIFFEN	N I W 2 M R						2135	606	16 F H			T W			332	401		5-51	
19S/17E-23P01M	SAN JOAQUIN CO.	N U 7 R C D						722		10 F H	1947 N					330	175		5-61	
19S/17E-24F01M	RUSSELL GIFFEN	N I W 2 M R						2192	777	18 P H	1959 T W					313	463		5-59	
19S/17E-24N01M	RUSSELL GIFFEN	N I W 4 M R						2136	611	16 F H			T 5			322				
19S/17E-24N02M	RUSSELL GIFFEN	N U 7 0						350		10			N			324	DRY		2-51	
19S/17E-26H01M	RUSSELL GIFFEN	N I W 2 M R						2126	765	18 F H	1958 T W					331	476		11-50	
19S/17E-26M01M	RUSSELL GIFFEN	N U 2 2 M R						2134	598	16 F H			N			343	379		11-50	
19S/17E-26N01M	RUSSELL GIFFEN	N I W 2 C RE						2028	726	18 P H	1961 T W					345	529		12-65	
19S/17E-27E01M	RUSSELL GIFFEN	N I W 4 RE						2013	622	18 F H	1964 T W					350				1262
19S/17E-27H01M	RUSSELL GIFFEN	N I W 2 RE						1968	391	18 F H	1964 T W					340	418		12-65	
19S/17E-27N01M	RUSSELL GIFFEN	N U 7 2 M R						2130	608	16 F H			N			357	356		5-54	
19S/17E-28E01M	RUSSELL GIFFEN	N I W 4 M RD						2183	760	18 F H	1960 T W					363				
19S/17E-28N01M	RUSSELL GIFFEN	N U 7 2 M R						2130	587	16 F H			N			371	335		5-61	
19S/17E-28P01M	RUSSELL GIFFEN	N I W 4 M OF						2018	716	18 P H	1961 T W					366	511		12-68	
19S/17E-29N01M	RUSSELL GIFFEN	N U 2 2 M R						2135	571	16 F H			N			380	435		5-60	
19S/17E-30A02M	USRR	F U 11 0						301	215	4 P H	1963 N					371				
19S/17E-30E01M	RUSSELL GIFFEN	N I W 4 M RD						2015	725	18 F H	1950 T W					387				
19S/17E-30F01M	RUSSELL GIFFEN	N U 2 0						166		8			N			375	DRY		8-51	
19S/17E-30J01M	RUSSELL GIFFEN	N I W 2 M R						2070	777	18 P H	1961 T W					375	506		12-62	
19S/17E-30N01M	RUSSELL GIFFEN	N I W 2 M R						2095	597	16 F H			T W			397	333		4-57	
19S/17E-30P01M	RUSSELL GIFFEN	N I W 2 RE						2101	627	18 F H	1963 T W					385	460		12-65	
19S/17E-31F01M	RUSSELL GIFFEN	N U 7 2 M R						2100	650	16 F H			N			401	480		5-59	

State well number	Owner or user	Ownership	Use of water	Use of well	Well data	Chemical analyses	Log data	Depth of well (feet below lsd)	Depth cased (feet below lsd)	Diameter (inches)	Well finish	Method drilled	Year drilled	Lift type	Power	Altitude of lsd (feet)	Water level (feet below lsd)	Date measured	Yield of well	
																			Gallons per minute	Drawdown (feet)
19S/17E-31N01M	RUSSELL GIFFEN	N I W 4 M B						2101	609	16	F H			T W		407	496	12-68		
19S/17E-32N01M	RUSSELL GIFFEN	N I W 4 M B						2084	608	16	F H			T W			398			
19S/17E-33N01M	RUSSELL GIFFEN	N I W 2 M B						2092	620	16	F H			T W			386	439	5-59	
19S/17E-34E01M	RUSSELL GIFFEN	N I W 2 M B						2151	820	18	F H	1960		T W			363	474	5-60	
19S/17E-34N01M	RUSSELL GIFFEN	N U Z 2 M B						2131	602	16	P			N			370	392	5-59	
19S/17E-35N01M	RUSSELL GIFFEN	N U Z 4 M B						2130	608	16	P H	1955		N			356			
19S/17E-35P01M	RUSSELL GIFFEN	N I W 2 M B						2250	866	18	F H	1952		T W			353	433	5-58	
19S/17E-36R01M	RUSSELL GIFFEN	N I W 4 M B						2190	773	18	F H	1959		T W			328			
19S/17E-36D01M	RUSSELL GIFFEN	N U Z 0 C						1750	500	16	P			N			335			
19S/17E-36O02M	RUSSELL GIFFEN	N I W 4 M B						2275	799	18	F H	1953		T W			336			
19S/17E-36F01M	RUSSELL GIFFEN	N U Z 8 C E						2051	500	16	P	1945		N			338	368	5-58	
19S/17E-36N01M	RUSSELL GIFFEN	N U Z 2 M B						2139	604	16	F H			N			343	398	5-58	
19S/17E-36N02M	RUSSELL GIFFEN	N I W 3 C								16	F			T W			341	478	5-60	
19S/18E-02H01M	LEMOORE NAS	F U Z 9 M						940		14	F H			N			250	194	8-50	
19S/18E-02H02M	LEMOORE NAS	F U Z 3 C						800		14	F H			N			249	239	5-61	
19S/18E-03E01M	BOSTON RANCH	N U Z 5 D						1918		16	F H	1918		N			262			
19S/18E-03N01M	BOSTON RANCH	N U Z 4 M D						1908	1010	17	P	1917		N			265			
19S/18E-03N02M	BOSTON RANCH	N I W 2 M DB						2030	706	20	F H	1952		T W			265	348	5-61	
19S/18E-04G01M	R. POLDER	P U Z 3 M								16	F H			N			267	352	5-61	
19S/18E-04G02M	D & M POLDER	P I W 9						1856	600	16	F H	1953		T W			265	333	12-65	
19S/18E-05N01M	BOSTON RANCH	N I W 2 M D						2040	709	22	F B	1952		T W			281	385	5-58	
19S/18E-07N01M	BOSTON RANCH	N U Z 2 M D						2109	700	16	F H	1949		N			297	358	5-61	
19S/18E-08N01M	BOSTON RANCH	N I W 4 M DB						2120	707	16	F H	1951		T W			286	259	12-68	
19S/18E-09N01M	BOSTON RANCH	N U Z 4 O						2017		18		1921		N			278			
19S/18E-09N02M	BOSTON RANCH	N I W 4 M DB						2024	698	22	F H	1952		T W			278	425	12-68	
19S/18E-10E01M	BOSTON RANCH	N U Z 4 C D						1779	925	16		1917		N			268			
19S/18E-10N01M	BOSTON RANCH	N I W 2 M DB						2121	721	16	F H	1951		T W			272	270	4-52	
19S/18E-11D01M	LEMOORE NAS	F U Z 2 C O						1890		17	F H	1917		N			259	136	4-51	
19S/18E-11M01M	LEMOORE NAS	F U Z 5 D						1880	1016	18	P	1917		N			261			
19S/18E-11N01M	LEMOORE NAS	F I W 2 M DB						2131	778	16	F H	1951		T W			263	335	5-61	
19S/18E-13E01M	LEMOORE NAS	F U Z 8 D						1764	1015	16	P	1917		N			254	103	4-52	
19S/18E-13M01M	LEMOORE NAS	N I W 2 M DE						2037	705	16	F H	1952		T W			254	284	9-55	
19S/18E-13N01M	LEMOORE NAS	F U Z 5 D						1614		16		1917		N			254			
19S/18E-14D01M	LEMOORE NAS	F U Z 4 D						1717	750	16	F H	1917		N			263			
19S/18E-15D01M	BOSTON RANCH	N U Z 2 D						1765	900	15	F H	1917		N			272	73	1-57	
19S/18E-15M01M	BOSTON RANCH	N I W 2 M D						2110	740	16	F H	1950		T W			275	249	8-50	
19S/18E-15M02M	BOSTON RANCH	N U Z 5 D						1763	750	18	P H			N			275			
19S/18E-16E01M	BOSTON RANCH	N U Z 5 D						2006	650	18	P H	1921		N			281			
19S/18E-16N01M	BOSTON RANCH	N U Z 4 D						2030		16		1918		N			283			
19S/18E-16N02M	BOSTON RANCH	N U Z 2 M DB						2117	753	16	F H	1950		N			283	392	5-61	
19S/18E-18E01M	BOSTON RANCH	N I W 3									F H	1965		T W			298	568	10-66	1702
19S/18E-18N01M	BOSTON RANCH	N U Z 4 M Y						2008	700	16	F H	1941		N			305			
19S/18E-18N03M	BOSTON RANCH	N I W 2 C FB						2005	802	16	F H	1955		T W			303	457	5-61	
19S/18E-19M01M	RUSSELL GIFFEN	N I W 2 BE						2048	665	18	F H	1964		T W			308	470	12-65	
19S/18E-19N01M	RUSSELL GIFFEN	N U Z 2 M B						2050	726	16	F H			N			312	141	5-57	
19S/18E-20D01M	BOSTON RANCH	N U Z 2 M DB						2112	721	16	F H	1950		N			292	422	5-61	
19S/18E-20D02M	BOSTON RANCH	N I W 2 B						1970	644	18	F H	1967		T W			293	528	1-67	
19S/18E-20M01M	BOSTON RANCH	N I W 1 RE						2075	643	16	F H	1964		T W			295	433	12-65	1573
19S/18E-20N01M	BOSTON RANCH	N U Z 2 M DB						1999	703	16	F H	1941		N			297	309	5-58	
19S/19E-21E01M	BOSTON RANCH	N U Z 4 D						1997	680	18	P			N			285			
19S/18E-21L01M	BOSTON RANCH	N U Z 5 D						2100	442	18	F H			N			283			
19S/18E-21N01M	BOSTON RANCH	N U Z 4 D						1992		16		1918		N			287			
19S/18E-22E01M	BOSTON RANCH	N U Z 5 C D						1753		18				N			275			
19S/18E-22E02M	BOSTON RANCH	N U Z 8 D						1600	800	16	F H			N			276	259	8-50	
19S/18E-22M01M	BOSTON RANCH	N U Z 2 D						2012	650	18	F H			N			278	259	8-50	
19S/18E-22N01M	BOSTON RANCH	N I W 8 M DB						2105	695	16	F H	1952		T W			278	366	5-60	
19S/18E-23D01M	LEMOORE NAS	F U Z 4 C D						2000	780	17	F H	1916		N			265			
19S/18E-23D02M	LEMOORE NAS	F I W 2 M D						2110	713	16	F H	1950		T W			265	250	5-52	
19S/18E-23N01M	LEMOORE NAS	F U Z 4 M D						2060	900	18	F H	1925		N			268			
19S/18E-23N02M	LEMOORE NAS	F U Z 5 D						1750	875	16	P			N			268			

State well number	Owner or user	Ownership	Use of water	Use of well	Well data	Chemical analyses	Log data	Depth of well (feet below lsd)	Depth cased (feet below lsd)	Diameter (inches)	Well finish	Method drilled	Year drilled	Lift type	Power	Altitude of lad (feet)	Water level (feet below lsd)	Date measured	Yield of well		
																			Gallons per minute	Drawdown (feet)	
19S/18E-24M01M	LEMDDRE NAS	F U Z R	O	1747	877	16 P	N	257	151	1-51											
19S/18E-24N01M	LEMOORE NAS	F I W 4 M	OR	2114	700	16 F H	1950 T W	259													
19S/18E-24Q01M	USBR	F U D O C		145	20	4	1961 N	254													
19S/18E-25P01M	BDSTON RANCH	N U Z R	O	1950		F H	1933 N	258	256	9-50											
19S/18E-26E01M	BDSTON RANCH	N U Z R	O	1900	965	16	1917 N	271	110	1-51											
19S/18E-26E02M	BDSTON RANCH	N I W 2 M	DE	2002	705	16 F H	1952 T W	271	289	6-54											
19S/18E-26J01M	BDSTON RANCH	N U Z R C D	O	1855	1100	16 P H	1916 N	262	238	9-50											
19S/18E-26N01M	BDSTON RANCH	N U Z 4 M	O	2030	650	16 P H	1921 N	271													
19S/18E-26P01M	BOSTON RANCH	N U Z 4 M	O	2002	720	18 F H	1923 N	268													
19S/18E-27D01M	BOSTON RANCH	N U Z R	O	1796	900	15 P	N	280	156	1-51											
19S/18E-27M01M	BDSTON LAND	N U U R	O	2105	730	18	1920 N	281	385	1-67											
19S/18E-27N01M	BDSTON RANCH	N U Z R	D	2004	700	16 P	1917 N	282	87	8-50											
19S/18E-27Q01M	BDSTON RANCH	N U Z 5 D	D	2006	700	18 P	1924 N	278													
19S/18E-27R01M	USBR	F U D 9 C		140	20	4 P H	1961 N	272	82	8-61											
19S/18E-28E01M	BDSTON RANCH	N I W 2 M	O	2110	700	16 F H	1949 T W	294	303	8-50											
19S/18E-28E02M	BDSTON RANCH	N U Z 5 O		2020	600	16 P H	1918 N	294													
19S/18E-28F01M	BDSTON RANCH	N U Z 2 D	D	2065	222	18 P H	1924 N	278	286	8-50											
19S/18E-28N01M	BOSTON RANCH	N U Z 5 D		2024	685	16 P	N	295													
19S/18E-28N02M	BDSTON RANCH	N I W 1 BE		1980	595	F H	1965 T W	295	423	12-65	1728										
19S/18E-28R01M	BDSTON RANCH	N U Z R	D	2040	740	18 P	1924 N	288	204	1-51											
19S/18E-29N01M	RUSSELL GIFFEN	N I W 2 M	R	2055	719	16 F H	T W	306	432	5-60											
19S/18E-31M01M	RUSSELL GIFFEN	N I W 2 M	B	2148	606	16 P	T W	328	380	5-60											
19S/18E-32E01M	RUSSELL GIFFEN	N I W 4 C	BE	1986	633	18 F H	1964 T W	314	474	12-68	1473										
19S/18E-32Q01M	RUSSELL GIFFEN	N I W 2 M	R	2180	765	18 F H	1959 T W	307	456	12-65											
19S/18E-33E01M	BDSTON RANCH	N U Z 5 D		2177	1180	16 P	N	297													
19S/18E-33E02M	BDSTON RANCH	N I W 4 C	DE	2091	716	16 P H	1958 T W	297													
19S/18E-33M02M	USBR	F U D O M		151	21	4 P H	1962 N	298	105	4-67											
19S/18E-33N01M	BDSTON RANCH	N U Z 2 D	D	1870	640	16 P	N	297	341	8-50											
19S/18E-33N02M	BDSTON RANCH	N U Z 2 M	DE	2025	632	16 F H	1948 N	297	333	8-50											
19S/18E-33N03M	BDSTON RANCH	N I W 1 BE		1990	594	18 F H	1966 T W	298	531	8-66	1693										
19S/18E-33Q01M	BDSTON RANCH	N U Z R	D	2017	650	18 P H	N	290	344	1-51											
19S/18E-34E01M	BDSTON RANCH	N U Z 2 C	D	1928	900	16 P	1917 N	283	278	8-50											
19S/18E-34N01M	BDSTON RANCH	N I W 2 M	DB	2110	763	16 F H	1950 T W	284	378	5-60											
19S/18E-34Q01M	BDSTON RANCH	N U Z 2 D	D	2020	700	P H	1922 N	281	275	5-54											
19S/18E-34R01M	BDSTON RANCH	N H W 4 C	D	1335	719	14 F H	1916 T U	275													
19S/18E-35D01M	BDSTON RANCH	N U Z 4 C	D	2250	800	17 F H	1916 N	273													
19S/18E-35E01M	BDSTON RANCH	N I W 2 M	DR	2117	699	16 F H	1952 T W	275	382	5-61											
19S/18E-35P01M	BDSTON RANCH	N U Z 5 O		2155		14	1922 N	269													
19S/18E-36E01M	BDSTON RANCH	N U Z 2 C	D	2010	775	17 P H	1916 N	263	85	9-50											
19S/18E-36N01M	BDSTON RANCH	N I W R	M D	2110	726	16 F H	1950 T W	264	329	5-59											
19S/18E-36N02M	BDSTON RANCH	N U Z 4 C	D	2012	730	16 P	N	264													
19S/19E-02R01M	GEOCHEMICAL SUR	N U Z 5 E		650				210													
19S/19E-03D01M	J.B. COLLUM	P U Z 9		686	300	14 F H	N	215	109	5-58											
19S/19E-03H02M	LEMDDRE NAS	F I W 8	DE	1010		16 F H	1960 T V	208	148	12-65											
19S/19E-04G01M	LEMDDRE NAS	F U U R C	E	800		14 F H	1949 N	220	190	5-61											
19S/19E-06N01M	LEMDDRE NAS	F U U R M	D	1315	453	16 F H	1951 N	241	260	5-55											
19S/19E-08N01M	LEMDDRE NAS	F I W 3 C				16 F H	T W	234	243	5-61											
19S/19E-10B01M	CALIF OWR	S U Z R P	D	12			1959 N	216	6	10-59											
19S/19E-10E02M	J.G. STONE	N I W 5 C	D	582	315	16 F H	1966 T V	220													
19S/19E-11N01M		U Z 9		74		5	N	216	48	5-54											
19S/19E-14A01M	GEOCHEMICAL SUR	N U Z 5 E		680			N	212													
19S/19E-15A01M	USBR	F Z D 9 C		18	0	4	N	216													
19S/19E-15E01M	WEDDERBURN BRDS	P I W 2 O		1048		16	1958 T W	227	189	9-58											
19S/19E-15N01M	WEDDERBURN BRDS	P I W 3 M		918	384	14	T W	225	207	5-58											
19S/19E-16N01M	LEMDDRE NAS	F I W 3 M				14 F H	T W	230	240	5-61											
19S/19E-16N03M	USBR	F Z D 5 G		651	450	1	1963 N	231													
19S/19E-19K01M	WEDDERBURN BRDS	P I W 3 C					1949 T W	247	318	5-61											
19S/19E-19Q01M	LEMDDRE NAS	F U Z 9 M		940	485		1949 N	246	269	3-60											
19S/19E-21C01M	LEMDDRE NAS	F I W 5 M	D	1024	725	14 F H	1962 T W	231													
19S/19E-21H01M	LEMDDRE NAS	F P W 5 C	DE	1010			1960 T W	225													

State well number	Owner or user	Ownership	Use of water	Use of well	Well data	Chemical analyses	Log data	Depth of well (feet below lsd)	Depth cased (feet below lsd)	Diameter (inches)	Well finish	Method drilled	Year drilled	Lift type	Power	Altitude of lsd (feet)	Water level (feet below lsd)	Date measured	Yield of well	
																			Gallons per minute	Drawdown (feet)
19S/19E-21J01M	LEMOORE NAS	F P W O C						1008					1960	T W		227				
19S/19E-21J02M	LEMOORE NAS	F P W O						1010					1960	T S		230				
19S/19E-21K01M	LEMOORE NAS	F I W 3 C								14	F H			T W		230	154	5-60		
19S/19E-21K02M	LEMOORE NAS	F P W 5 O						1010					1960	T W		230				
19S/19E-21N01M	LEMOORE NAS	F U U 9 M								3				N		233	35	10-51		
19S/19E-21R01M	LEMOORE NAS	F U Z R C D								6				N		226	55	8-50		
19S/19E-21R02M	LEMOORE NAS	F P W O C						1010					1960	T S		230				
19S/19E-22D01M	LEMOORE NAS	F I W O C								14	F H			T W		225				
19S/19E-22H01M	CALIF DWR	S U Z O P						20						N		218				
19S/19E-22Q01M	CALIF DWR	S U Z O P						20						N		122				
19S/19E-23R01M	GEOCHEMICAL SUR	N U Z 5 E						678						N		212				
19S/19E-24D01M	GEOCHEMICAL SUR	N U Z 5 E						698						N		212				
19S/19E-24E01M	KENNETH WALKER	P U U R O						1407	558	16	F H	1951		N		211	197	5-60		
19S/19E-24N01M		U Z 9 M								6				N		212	125	8-50		
19S/19E-24N02M	KENNETH WALKER	P U Z R D						515	494	6	P H	1959		N		212	146	5-61		
19S/19E-25H01M	LANE	P U Z O C								6				N		205				
19S/19E-25H02M	J.A.OOGLAND	P H W 9 M						20	14	24			1960	J S		206	10	3-61		
19S/19E-25L01M	WEST LAKE FARMS	N I W 2 M E						1309	654	14	F H	1956		T W		208	212	5-61		
19S/19E-26H02M	USRR	F U O 9 C						10		1			1967	N		211	4	12-67		
19S/19E-26J01M	FARRY	P I W 9 C						857		16	F H			T V		212	110	5-58		
19S/19E-26J02M		U U 9						734		12				N		212	93	10-50		
19S/19E-26M01M		U Z 9 P								12				N		217	55	9-50		
19S/19E-26Q01M	GEOCHEMICAL SUR	N U Z 5 E						698						N		210				
19S/19E-26Q02M	CALIF DWR	S U Z 9 P						25					1958	N		212	4	8-58		
19S/19E-27D01M	LANIER LAND	N I W O						1000	540	16	F H	1967		T W		225			900	
19S/19E-27N01M	PG&E	N U Z 5 D						1202	800	12	P	1926		N		225				
19S/19E-28K01M	WEDDERBURN BRDS	P I W 2 D						1124	516	16	F H	1958		T W		229	189	1-58		
19S/19E-30R01M	LEMOORE NAS	F U Z O C						1250	600		F H	1943		N		247				
19S/19E-30R02M	LEMOORE NAS	F I U 9 M						1250	600	14			1944	T V		247	398	5-61		
19S/19E-30D01M	BOSTON RANCH	N U Z R M B						740	550	8	F H	1951		N		250	157	10-51		
19S/19E-31O01M	BOSTON RANCH	N U Z R D						1910	700	18	F	1922		N		254	67	9-50		
19S/19E-31E01M	BOSTON RANCH	N U Z R O						1903		18		1923		N		254	83	11-51		
19S/19E-31N01M	BOSTON RANCH	N U Z R O						1600	700	16		1918		N		254	152	4-51		
19S/19E-34O01M		U Z 9						45		12				N		225	19	9-50		
19S/19E-34Q01M	HARNISH BRDS	N U Z R C D						870	424	16	F H	1950		N		220	243	9-50		
19S/19E-35R01M	GEOCHEMICAL SUR	N U Z 5 E						722					1955	N		207				
20S/16E-01B02M	RUSSELL GIFFEN	N I W 2 BE						2074	303		F H	1963		T W		416	489	12-65		
20S/16E-01D01M	RUSSELL GIFFEN	N I W 2 M B						2030	625	16	F H			T W		417	456	5-59		
20S/16E-01E01M	RUSSELL GIFFEN	N U U 2 M B						2050	605	16	F H			N		427	456	5-60		
20S/16E-02R01M	RUSSELL GIFFEN	N U U 2 M B						2097	600	16	F H			N		434	380	11-51		
20S/16E-03R01M	RUSSELL GIFFEN	N I W 2 M B						2110	610	16	F H			T W		447	470	5-61		
20S/16E-04G01M	FIVE POINTS RCH	N I W 4 P DR						1989	809	18	P	1958		T W		458				
20S/16E-04P01M	SHELL OIL	N N W 8 M D						1152	783	12	P	1923		T U		466	315	10-49		
20S/16E-04P02M	SHELL OIL	N U Z 9 M						823		8			1923	N		466	226	12-44		
20S/16E-04P03M	SHELL OIL	N N W 5 O						1224	1077	10	F H	1957		T U		466				
20S/16E-05D01M	FIVE POINTS RCH	N I W O P												T W		600			1240	
20S/16E-10H02M	USRR	F Z D O						400	380	4	P H	1966		N		455				
20S/16E-10H03M	USRR	F Z O 9						600	400	4	P H	1967		N		455	495	7-67		
20S/16E-12N01M	PLEASANT VALLEY	N I W 2 C ED						1962	794	18	F H	1957		T W		448	499	5-61		
20S/16E-21L01M	PLEASANT VALLEY	N U U 3 C								12				N		519	249	5-61		
20S/16E-21Q01M	PLEASANT VALLEY	N U U 2 M E						1797			F H	1951		N		518	265	5-55		
20S/16E-21R01M	PLEASANT VALLEY	N I W 5 C RE						1418	601	18	F H	1965		T W		501				
20S/16E-22J01M	PRODUCERS COC	N N W 8 E						1730		10	F H	1949		T T		487	306	12-51		
20S/16E-22J02M	PRODUCERS COC	N U U 9						600		8				N		487	173	2-51		
20S/16E-24M01M	PLEASANT VALLEY	N I W 4 M RE						2095	609	18	F H	1963		T W		471				
20S/16E-26D01M	PLEASANT VALLEY	N S W O C						136		8			1943	T S		492				
20S/16E-26D02M	PLEASANT VALLEY	N I W 4 M BF						2081	643	16	F H	1964		T W		490				
20S/16E-28O01M	PLEASANT VALLEY	N I W 5 C RE						1250	562	16	F H	1966		T W		530				
20S/16E-28F01M	UNION OIL	N N W O P						283	107					T 2		510				
20S/16E-28P01M	T.L.ONEILL	P I W O						1250		16	H	1930		T W		535				

State well number	Owner or user	Ownership	Use of water	Use of well	Well data	Chemical analyses	Log data	Depth of well (feet below lsd)	Depth cased (feet below lsd)	Diameter (inches)	Well finish	Method drilled	Year drilled	Lift type	Power	Altitude of lsd (feet)	Water level* (feet below lsd)	Date measured	Yield of well	
																			Gallons per minute	Drawdown (feet)
20S/16E-36N01M	LUMMUS LINT	N H W 9 P								16				T T		515	112	5-61		
20S/16E-36Q01M	A.M.ONEILL	N I W 2 M ER					1506	656	16 F H				1947	T W		508	518	5-60		
20S/16E-36Q02M	USRR	F Z O O					399	205	4 P H				1962	N		504				
20S/17E-01C01M	RUSSELL GIFFEN	N I W 3 C E					1712	736	18 F H				1960	T W		334	540	5-61	1311	
20S/17E-01E01M	RUSSELL GIFFEN	N I W 3 M					2118	615	16 F H					T W		343	483	8-50	767	
20S/17E-01N01M	RUSSELL GIFFEN	N I W 4 M R					2120	605	16 F H					T W		345				
20S/17E-02N01M	RUSSELL GIFFEN	N U U 2 M R					2356	745	18					T W		362	520	12-66		
20S/17E-02N01M	RUSSELL GIFFEN	N U U 2 M R					2138	606	16 F H					N		364	378	5-61		
20S/17E-02P01M	RUSSELL GIFFEN	N I W 1 C RF					2045	760	18 F H			1961	T W			356	509	12-65	1276	
20S/17E-03N01M	RUSSELL GIFFEN	N I W 1 M R					2126	608	16 F H					T W		383	444	8-50	1102	
20S/17E-03Q01M	RUSSELL GIFFEN	N I W 2 RE					1546	513	18 F H					T W		373	441	12-66		
20S/17E-04E01M	RUSSELL GIFFEN	N U Z 2 M R					2130	608	16 F H					N		392	306	5-61		
20S/17E-04J01M	RUSSELL GIFFEN	N I W 4 M R					2134	806	18 F H			1960	T W			379				
20S/17E-04N01M	RUSSELL GIFFEN	N I W 2 M ER					2022	745	18 F H			1961	T W			397	507	5-61		
20S/17E-04Q01M	RUSSELL GIFFEN	N U Z 2 M R					2077	805	16 F H			1951	N			393	417	5-61		
20S/17E-05E01M	RUSSELL GIFFEN	N I W 2 M R					2125	600	16 F H					T W		405	495	5-60		
20S/17E-05N01M	RUSSELL GIFFEN	N I W 2 M R					2120	607	16 F H					T W		410	442	5-60		
20S/17E-06C01M	RUSSELL GIFFEN	N I W 4 C DR					2150	750	18 F H			1951	T W			401	506	12-68		
20S/17E-06D02M	USRR	F Z O O					300	190	4 P H			1963	N			407				
20S/17E-06N01M	RUSSELL GIFFEN	N I W 3 M					1580		16 F H					T W		422	482	5-61		
20S/17E-06P01M	RUSSELL GIFFEN	N I W 4 M R					1921	775	16 F H					T W		415	516	12-68		
20S/17E-08E01M	RUSSELL GIFFEN	N I W 2 M R					2120	610	16 F H					T W		418	358	5-54		
20S/17E-08N01M	RUSSELL GIFFEN	N I W 2 M ER					1718	758	18 F H			1961	T W			425	511	12-65		
20S/17E-09E01M	RUSSELL GIFFEN	N I W 2 M R					1992	644	16 P					T W		405	382	5-60		
20S/17E-09N01M	RUSSELL GIFFEN	N I W 4 M R					2182	584	16 F H					T W		409				
20S/17E-09R01M	RUSSELL GIFFEN	N I W 2 M R					2145	600	16 F H					T W		400	286	5-60		
20S/17E-10G01M	RUSSELL GIFFEN	N I W 2 M R					2150	566	16 P H					T W		380	329	5-52		
20S/17E-10N01M	RUSSELL GIFFEN	N I W 4 C ER					1998	759	18 F H			1961	T W			393				
20S/17E-11E01M	A.MOUREN	M P W O C							14					T U		365	233	5-51		
20S/17E-11M01M	CITY OF HURON	M P W 5 M RE					1321	695	14 F H			1958	T V			369	492	12-68		
20S/17E-11N01M	CDUTURE FARMS	N U Z 3 M					1921	478	16 P					N		369	421	5-56		
20S/17E-11N03M	USRR	F Z O O					289	150	4 H			1963	N			268				
20S/17E-13R01M	VISTA DEL LLAND	N U Z O C					1734	449	16 P H					N		343				
20S/17E-13Q01M	VISTA DEL LLAND	N U Z 2 C B					2100	775	18 F H			1959	N			349	534	5-61		
20S/17E-14B01M	RUSSELL GIFFEN	N I W 2 C ER					2000	644	18 F H			1964	T W			362	502	12-65		
20S/17E-14M01M	A.M.ONEILL	N U Z 2 C E					2125	541	16 P H			1946	N			375	390	5-61		
20S/17E-14N01M	A.M.ONEILL	N U U 8 M E					1500		16 H				T 5			376	256	5-54		
20S/17E-14N02M	A.M.ONFILL	N U U 4 ER					2363	859	16 P H			1953	N			376				
20S/17E-14N03M	A.M.ONEILL	N I W 8 R					2117	801	18 F H			1960	T W			375	516	12-65		
20S/17E-14P01M	A.M.ONEILL	N U U 4 C							16 H					T V		370	304	8-56		
20S/17E-14P02M	A.M.ONEILL	N U U 2 C ER					2114	719	16 F H			1950	N			368	436	5-54		
20S/17E-14Q01M	RUSSELL GIFFEN	N I W 5 C R					2077	759	18 P H			1958	T W			365				
20S/17E-16E01M	RUSSELL GIFFEN	N U Z 2 M R					2132	605	16 P H					N		418	355	5-54		
20S/17E-16H01M	RUSSELL GIFFEN	N I W 1 RE					1964	610	18 F H			1964	T W			398	491	12-65	1345	
20S/17E-17M01M	RUSSELL GIFFEN	N I W 2 M R					1981	765	16 F H			1951	T W			432	397	5-54		
20S/17E-17N01M	RUSSELL GIFFEN	N I W 2 M R					2102	606	16 F H					T W		424	378	5-57		
20S/17E-17R01M	RUSSELL GIFFEN	N I W 4 M R					2011	773	18 P H			1951	T W			423				
20S/17E-18E01M	RUSSELL GIFFEN	N I W 2 M R					2560	879	18 F H			1952	T W			441	452	5-58		
20S/17E-18N01M	RUSSELL GIFFEN	N U Z 8 M					2025	1200	16 F H			1947	N			450	489	5-60		
20S/17E-19M01M	RUSSELL GIFFEN	N I W 2 M ER					2605	873	20 F H			1952	T W			456	502	5-60		
20S/17E-19N01M	RUSSELL GIFFEN	N I W 2 M R					2012	599	16 F H					T W		458	417	4-52		
20S/17E-19P01M	RUSSELL GIFFEN	N I W 2 M DR					2011	705	16 F H			1950	T W			452	501	5-60		
20S/17E-20N01M	RUSSELL GIFFEN	N U Z 9 M					1335	315	16 P				N			439	331	5-56		
20S/17E-20Q01M	RUSSELL GIFFEN	N I W 4 C FR					1567	621	18 F H			1960	T W			428				
20S/17E-21E02M	USRR	F Z O O					414	158	4 P H			1962	N			417				
20S/17E-21M01M	RUSSELL GIFFEN	N I W 2 M R					2184	880	16 F H			1952	T W			420	381	5-60		
20S/17E-22D01M	RUSSELL GIFFEN	N I W 4 M R					1919	455	16 F H					T W		398				
20S/17E-22Q02M	RUSSELL GIFFEN	N U Z 2 C E					1331	398	16 P			1945	N			401	284	5-58		
20S/17E-22N01M	RUSSELL GIFFEN	N I W 2 C B					2358	744	18 P H			1958	T W			400	502	5-60		
20S/17E-23E01M	VISTA DEL LLAND	N I W O M					2055	401	16 P H					T W		386				

State well number	Owner or user	Ownership	Use of water	Use of well	Well data	Chemical analyses	Log data	Depth of well (feet below lsd)	Depth cased (feet below lsd)	Diameter (inches)	Well finish	Method drilled	Year drilled	Lift type	Power	Altitude of lsd (feet)	Water level (feet below lsd)	Date measured	Yield of well	
																			Gallons per minute	Drawdown (feet)
20S/17E-23E02M	VISTA DEL LLANO	N I W R C DE						1220	398	16 F H			1966	T W		377	328	12-66	1600	
20S/17E-23J01M	VISTA DEL LLANO	N U Z O C						1637	443	16 F H				N		360	396	8-50		
20S/17E-23J02M	VISTA DEL LLANO	N U H R ER						1929	700	16 P H			1952	T W		361	464	5-57		
20S/17E-26A01M	VISTA DEL LLANO	N U Z O C						1904	400	16 P H				N		358	358	8-50		
20S/17E-26A02M	VISTA DEL LLANO	N H W 4 C ER						1970	707	16 F H			1951	S 5		363				
20S/17E-26C01M	VISTA DEL LLANO	N U Z 2 C ER						1920	709	16 F H			1951	N		372	383	5-60		
20S/17E-26C02M	VISTA DEL LLANO	N I W 5 C ER						2017	564	18 F H			1962	T W		368			1403	
20S/17E-26D01M	VISTA DEL LLANO	N H W O						1939	400	16 P				S U		328				
20S/17E-26H01M	VISTA DEL LLANO	N U Z 3 C						1921	406	16 P H				N		359	380	5-50		
20S/17E-26H02M	VISTA DEL LLANO	N U Z 2 M R						2140	855	18 P H			1955	N		360	448	5-55		
20S/17E-26M01M	VISTA DEL LLANO	N U U 2 B						2107	829	18 P H			1957	N		377	487	5-59		
20S/17E-27R01M	RUSSELL GIFFEN	N I W 1 AE						2041	558	18 F H			1963	T 5		388	444	12-65	1358	
20S/17E-28B01M	RUSSELL GIFFEN	N I W 2 C R						2140	814	18 P H			1960	T W		409	495	5-60		
20S/17E-28E01M	RUSSELL GIFFEN	N U U 2 M DR						1821	603	16 F H			1948	N		422	437	5-57		
20S/17E-28J01M	RUSSELL GIFFEN	N I W 1 AE						2023	648	18 F H			1964	T W		402	493	12-65	1262	
20S/17E-29E01M	RUSSELL GIFFEN	N U Z 2 M R						2024	599	16 F H				N		445	426	5-58		
20S/17E-29N01M	RUSSELL GIFFEN	N I W 4 M R						2020	598	16 F H				T W		452				
20S/17E-29N02M	RUSSELL GIFFEN	N I W 1 E						2051					1966	T W		449	569	12-66	1800	142
20S/17E-30N02M	A.M.ONEILL	N I W 4 R						2169	750	16 P H			1952	T W		471				
20S/17E-30O01M	A.M.ONEILL	N U Z 3 M						840		16 F H				N		465	417	5-60		
20S/17E-31M01M	RUSSELL GIFFEN	N U Z 2 M D						2048	496	16 F H			1945	N		488	412	5-54		
20S/17E-31N01M	RUSSELL GIFFEN	N U U 4 M D						2012	471	16 F H			1945	N		499				
20S/17E-31Q01M	RUSSELL GIFFEN	N I W 4 M R						2375	810	20 P H			1952	T W		473				
20S/17E-32F01M	NICKOLS-WOOD	P I W 1 R						2000	820	12 F H			1963	T W		447	602	12-65	961	
20S/17E-32Q01M	NICKOLS-WOOD	N U U 2 M D						1912	446	16 F H			1944	N		447	419	5-60		
20S/17E-32R01M	USRR	F Z D 9						540	440	4 P H			1966	N		434	430	6-66		
20S/17E-33M01M	RUSSELL GIFFEN	N I W 2 M R						2027	764	16 F H			1951	T W		428	552	5-60		
20S/17E-33N01M	RUSSELL GIFFEN	N U U 2 M R						2090	606	16 F H				N		432	380	5-54		
20S/17E-33O01M	PG&E	N U U R OF						1357	720	24 P H			1954	S 5		414	323	6-54		
20S/17E-33Q02M	PG&E	N N W 5 C D						200	80	10 P C			1966	S U		324				
20S/17E-34C01M	H.G.SOMMERVILLE	N I W 4 C DE						1786	420	16 F H			1965	T W		393				
20S/17E-34D01M	H.G.SOMMERVILLE	N I W C								16 F H				T W		404				
20S/17E-34F01M	SUPERIOR OIL	N U Z O						3000						N		393				
20S/17E-34F02M	SUPERIOR OIL	N U Z 5 E						2995					1939	N		391				
20S/17E-34F04M	H.G.SOMMERVILLE	N H W O						2000		16 F H				T 5		387				
20S/17E-34M01M	RUSSELL GIFFEN	N I W 2 M R						2056	600	16 P H				T W		401	471	5-60		
20S/17E-35D01M	VISTA DEL LLANO	N U Z 2 C D						2014	467	16 P			1945	N		379	359	5-50		
20S/17E-35N01M	SAN JOAQUIN COC	N N W O C												S U		373				
20S/17E-35N02M	USRR	F U D O						296	100	4 H			1962	N		376				
20S/17E-36A01M	VERNON L.THOMAS	N I W 1 DR						1896	480	16 F H			1965	T W		342	454	2-65	1130	
20S/17E-36R01M	VERNON L.THOMAS	N U Z 2 R						1751	703	20 F H			1952	N		347	452	5-60		
20S/17E-36C01M	VERNON L.THOMAS	N U U 4 C E						1940	425	16 P				N		352				
20S/17E-36D01M	VERNON L.THOMAS	N I W 2 M D						2092	435	18 P				T 5		355	326	5-59		
20S/17E-36E01M	VERNON L.THOMAS	N I W 4 M DR						1776	643	16 F H			1950	T W		350				
20S/17E-36J01M	VERNON L.THOMAS	N I W 2 C DF						1777	638	16 P H			1960	T W		340	467	12-65		
20S/17E-36Q01M	VERNON L.THOMAS	N I W 4 C R						1794	802	18 F H			1955	T V		341	433	12-68		
20S/18E-01M01M	BOSTON RANCH	N U Z 2 C D						2015	765	17				N		264	403	4-52		
20S/18E-02M01M	BOSTON RANCH	N U Z 4 C D						2360					1916	N		273	202	1-51	300	
20S/18E-02N01M	BOSTON RANCH	N U Z 4 D						2601	561	16			1918	N		275				
20S/18E-02N02M	BOSTON RANCH	N U Z 2 M DE						1946	704	16			1952	N		275	388	5-60		
20S/18E-03D01M	BOSTON RANCH	N U Z 2 D						1335	630	15			1917	N		286	85	1-51		
20S/18E-03M01M	BOSTON RANCH	N I W 4 C ER						2103	737	16 F H			1958	T W		289				
20S/18E-03N01M	BOSTON RANCH	N U Z 4 M DE						2013	633	16 F H			1948	N		290				
20S/18E-03N02M	BOSTON RANCH	N U Z 5 D						1681	809	10			1917	N		290				
20S/18E-05D01M	RUSSELL GIFFEN	N I W 5 AE						1850	680	18 F H			1964	T W		315	517	12-68	1370	
20S/18E-05M01M	RUSSELL GIFFEN	N I W 1 ER						2055	601	18 F H			1963	T W		301	458	12-65	1600	
20S/18E-05N01M	RUSSELL GIFFEN	N U Z 3 M						2134	608	16 F H				N		315	426	5-57		
20S/18E-06R01M	USRR	F U D 9						200	40	4			1962	N		319	129	10-62		
20S/18E-06D02M	USRR	F U D O						1007	716	6 P H			1964	N		324				
20S/18E-06N01M	RUSSELL GIFFEN	N U Z 3 M						2038	601	16 F H				N		330	421	5-61		

State well number	Owner or user	Ownership	Use of water	Use of well	Well data	Chemical analyses	Log data	Depth of well (feet below land)	Depth cased (feet below land)	Diameter (inches)	Well finish	Method drilled	Year drilled	Lift type	Tower	Altitude of land (feet)	Water level (feet below land)	Date measured	Yield of well	
																			Gallons per minute	Drawdown (feet)
20S/18E-08A01M	WOOD RANCHES	N I W 2	R	1734	707	18 F H	1954 T W	303	525	5-61										
20S/18E-08G01M	WOOD RANCHES	N I W 4	FR	2045	598	18 F G	1963 T W	310												1250
20S/18E-09M01M	WOOD RANCHES	N I W 2	C	FR 1995	566	16 F H	1947 T W	304	455	5-60										
20S/18E-09N01M	WOOD RANCHES	N I W 5	ER	2046	536	18 F H	1962 T W	304												1100
20S/18E-10E01M	BOSTON RANCH	N I W 1	ER	2115	602	18 F H	1965 T W	288	561	10-66										1596
20S/18E-11N01M	BOSTON RANCH	N I W 2	M DE	2010	605	16 F H	1947 T W	275	320	9-50										
20S/18E-11Q01M	USGS	F U O 5	K	710	650	4 P H	1958 N	268												
20S/18E-11Q02M	BOSTON RANCH	N U O 5	E	830		11 P H	1957 N	268												
20S/18E-11Q03M	BOSTON RANCH	N U O 0		1930	1885	4 P H	1958 N	268												
20S/18E-12E01M	BOSTON RANCH	N U Z 2	M OR	2147	759	16 F H	1950 N	266	362	5-60										
20S/18E-12E02M	BOSTON RANCH	N U Z 2	D	1619		15 P	1917 N	266	95	8-56										
20S/18E-13R01M	BOSTON RANCH	N U 7	9	64		8	1951 N	254	61	1-51										
20S/18E-14E01M	R.S.ALLEN RANCH	P I W 8	C RE	2012	684	18 F H	1967 T W	277	171	4-67										1800 394
20S/18E-14N01M	BOSTON RANCH	N I W 4	M OF	2010	609	16 F H	1947 T W	277	393	12-68										
20S/18E-16E01M	VISTA DEL LLANO	N N W 5	C RE	1643	636	18 F H	1962 T W	304												1034
20S/18E-16G01M	WOOD RANCHES	N U Z 2	C ER	1823	610	16 F H	1948 N	296	396	4-52										
20S/18E-16G02M	WOOD RANCHES	N I W 8	R	1816	708	18 F H	1954 T W	296	500	12-65										
20S/18E-18Q01M	VISTA DEL LLANO	N I W 8	E	1780	350	16 F H	1964 T W	330	216	7-65										2215
20S/18E-18E01M	VISTA DEL LLANO	N U Z 3	C	1904	395	12 P	N	336	305	4-52										
20S/18E-18E02M	VISTA DEL LLANO	N U Z 4	ER	1990	697	16 F H	1952 N	336												
20S/18E-19Q01M	VISTA DEL LLANO	N U Z 4	C D	2044	495	16 F H	1945 N	340												
20S/18E-19Q02M	VISTA DEL LLANO	N I W 5	F	1805			1965 T W	341												
20S/18E-19P01M	VISTA DEL LLANO	N I W 2	C DE	1740	420	16 F H	1965 T W	332	306	1-65										
20S/18E-20A01M	AIR-WAY FARMS	N U U 0	C				N	307												
20S/18E-20R01M	AIR-WAY FARMS	N I W 2	ER	2063	700	18 F H	1960 T W	311	475	5-60										
20S/18E-20G01M	AIR-WAY FARMS	N I W 4	C FR	2011	600	18 F H	1948 T W	312												
20S/18E-20Q01M	AIR-WAY FARMS	N I W 4	C DB	2106	705	16 F H	1950 T W	312	533	12-68										
20S/18E-21M01M	AIR-WAY FARMS	N I W 5	ER	2010	627	18 F H	1967 T W	304	485	12-68										
20S/18E-21N01M	AIR-WAY FARMS	N I W 3	M	1732	503	16 F H	T V	305	389	10-56										
20S/18E-22M01M	AIR-WAY FARMS	N I W 2	C FR	2080	605	16 F H	1950 T W	290	466	5-61										
20S/18E-23N01M	BOSTON RANCH	N I W 4	M DE	2010	591	16 F H	1947 T W	276	408	5-51										
20S/18E-24Q01M	WESTHAVEN	N I W 4	M ER	2016	615	16 F H	1948 T W	265												
20S/18E-24G01M	WESTHAVEN	N I W 4	C R	2130	689	16 F H	1955 T W	256												
20S/18E-25D01M	WESTHAVEN	N U U 4	M E	2014	600	16	1948 N	264	302	5-51										
20S/18E-25D02M	WESTHAVEN	N I W 4	C ER	1965	704	16 F H	1961 T W	264	154	12-68										
20S/18E-26K01M	WESTHAVEN	N I W 2	R	2074	680	16 F H	1951 T W	268	321	5-53										
20S/18E-27C02M	M.J.ALLEN	N I W 8	C ER	1888	718	18 F H	1961 T W	285	462	5-61										
20S/18E-27D01M	SOUTH BOSTON	N U U 2	M DE	2010	594	16 F H	1947 T W	288	444	5-61										
20S/18E-27M01M	SOUTH BOSTON	N I W 2	C ER	2095	690	18 F H	1958 T W	288	512	12-66										
20S/18E-28R01M	AIR-WAY FARMS	N I W 4	ER	2039	597	18 F H	1960 T W	298												
20S/18E-28D01M	AIR-WAY FARMS	N I W 4	ER	2069	579	16 F H	1955 T W	305												
20S/18E-28E01M	AIR-WAY FARMS	N U U 9	C	1857	515	16 F	N	306	427	5-61										
20S/18E-28E02M	AIR-WAY FARMS	N I W 2	C ER	2107	876	18 F H	1956 T W	306	412	5-59										
20S/18E-29E01M	PRDUTY	N U Z 5	ER	1508	664	16 F H	1947 N	320												
20S/18E-29N01M	PRDUTY	N U U 4	C ER	2121	546	16 F H	1947 N	320												
20S/18E-29N02M	PRDUTY	N I W 4	ER	2080	782	18 F H	1955 T W	320												
20S/18E-29N03M	PRDUTY	N I W 4	C ER	2085	802	18 F H	1955 T W	320												
20S/18E-30E01M	VISTA DEL LLANO	N U Z 0	C	2082	464	16 P	N W	338												
20S/18E-30E02M	VISTA DEL LLANO	N I W 4	M ER	2069	754	18 P H	1961 T W	338												
20S/18E-31R01M	USRR	F U D 0		212	55	4 P H	1962 N	318												
20S/18E-33E01M	HALF MOON PRDD	N I W 2	C E	2109		16 F	1947 T W	307	325	5-61										
20S/18E-33E02M	HALF MOON PRDD	N I W 4	C ER	2107	802	18 F H	1958 T W	307												
20S/18E-34B01M	AIR-WAY FARMS	N I W 8	ER	2008	702	16 F H	1952 T V	283	474	12-65										
20S/18E-34D01M	AIR-WAY FARMS	N I W 2	ER	2010	570	16 F H	1954 T W	289	441	5-61										
20S/18E-34N02M	USRR	F Z D 9	M	158	99	4 P H	1962 N	285	93	11-62										
20S/18E-35D01M	WESTHAVEN	N U Z 8	C ER	1991	607	16 F H	1948 N	273	352	5-58										
20S/18E-35E01M	WESTHAVEN	N I W 2	C FR	2131	718	16 F H	1959 T W	273	457	12-65										
20S/18E-36D01M	N.A.WOLFSSEN	P U U 9	E	1400		16	1946 N	260	294	1-67										
20S/19E-01N01M	CALIF DWR	S U Z 8	P D	20			1960 N	205	6	3-60										
20S/19E-04D01M	WEST LAKE FARMS	N I W 9		1370		16 F	T W	234	209	5-59										

State well number	Owner or user	Ownership	Use of water	Use of well	Well data	Chemical analyses	Log data	Depth of well (feet below lsd)	Depth cased (feet below lsd)	Diameter (inches)	Well finish	Method drilled	Year drilled	Lift type	Power	Altitude of lad (feet)	Water level (feet below lsd)	Date measured	Yield of well	
																			Gallons per minute	Drawdown (feet)
20S/19E-05D01M	WESTHAVEN	N I W 2 M	ER	2005	697	16 F H	1952 T W	245	315	12-65										
20S/19E-06D01M	WESTHAVEN	N I W 2 M	ER	2128	701	16 F H	1960 T W	253	338	5-60										
20S/19E-06N01M	WESTHAVEN	N I W 2 M	ER	2018	600	16 F H	1948 T W	252	364	5-61										
20S/19E-07N01M	WESTHAVEN	N I W 4 M	ER	2029	600	16 F H	1948 T W	253	395	12-68										
20S/19E-08Q01M	STRATFORD RCH	N U Z 9		510		8	1940 N	238	26	9-50										
20S/19E-10B01M	WEST LAKE FARMS	N I W 2 D	ER	844	444	16 F H	1952 T V	220	167	5-59										
20S/19E-10J01M	WEST LAKE FARMS	N I W 5	ER	1142	427	12 F H	1955 T V	218												
20S/19E-10N01M	STRATFORD RANCH	N U Z 9		1256	347	16 P	1947 N	225	219	8-56										
20S/19E-11A01M	GEOCHEMICAL SUR	N U Z 5	E	708			N	205												
20S/19E-11D01M	STRATFORD RANCH	N I W 5	ER	874	218	16 F H	1944 T V	215	202	12-68										
20S/19E-11P01M	STRATFORD RANCH	N U Z 0		837	290	16 F H	1944 N	209												
20S/19E-12C01M	BRUDE-FARRY	P U U 3 C		1230	430	16 F H	1948 N	203	205	3-61										
20S/19E-12C02M	BRUDE-FARRY	P I W 5	D	1130	509	16 F H	1961 T V	205												
20S/19E-12M01M	J. FARRY	P I W 9 C		1200	400	16 F H	1951 T V	204	209	5-61										
20S/19E-12R02M	BRUDE-FARRY	P H W 0 C		552			T 5	203												
20S/19E-12R03M	GEOCHEMICAL SUR	N U Z 5	E	718			N	201												
20S/19E-13B01M	J. FARRY	P I W 0 M		1000	400	16 P	T V	203												
20S/19E-13G01M	J. FARRY	P U Z 9 C		510			N	202	56	5-59										
20S/19E-13H01M	J. FARRY	P H W 0		510	460	6	1960 T T	202												
20S/19E-13L01M	J. FARRY	P U Z 3 C			16		N	202	207	3-61										
20S/19E-14J01M	STRATFORD RANCH	N I W 8 C E		1005	290	16 F H	1944 T W	205	201	11-61										
20S/19E-16D01M	USBR	F U D 9 M		27		J	1966 N	231	10	6-66										
20S/19E-16M01M	WEST LAKE FARMS	N I W 4 C E		1402		16 F	1951 T W	231												
20S/19E-17A01M	WEST LAKE FARMS	N I W 0		1510	425	18 F H	1947 T W	233	332	12-68										
20S/19E-17A02M	STRATFORD RANCH	N U Z 9		1174		18 F	N	233	121	9-50										
20S/19E-19B01M	WESTHAVEN	N I W 4 C R		2120	692	16 F H	1955 T W	248	352	12-68										
20S/19E-19D01M	WESTHAVEN	N I W 2 C E		2018	608	16 F H	1947 T W	253	302	5-54										
20S/19E-19N01M	WESTHAVEN	N I W 2 M ER		2081	622	16 F H	1949 T W	251	383	12-65										
20S/19E-20R01M	USRR	F U D 9 C		26		1 J	1966 N	233	22	6-66										
20S/19E-23D01M	STRATFORD RANCH	N U U 8 C E		1275	722	18 F H	1946 T V	215	255	5-55										
20S/19E-23J01M	WEST LAKE FARMS	N I W 2 C ER		2027	1027	16 F H	1954 T W	206	273	12-65										
20S/19E-24A01M	GEOCHEMICAL SUR	N U Z 5	E	720			N	202												
20S/19E-24D01M	GEOCHEMICAL SUR	N U Z 5	E	688			N	208												
20S/19E-24R01M	GEOCHEMICAL SUR	N U Z 5	E	710			N	200												
20S/19E-24R02M	CALIF DWR	S U Z 0 M		20			N	200												
20S/19E-25A01M	IRA GARMAN	P H W 0 M		500			T 5	198												
20S/19E-25C01M	WEST LAKE FARMS	N I W 2 M B		1666	702	18 F H	1949 T W	206	331	10-60										
20S/19E-25D01M	WEST LAKE FARMS	N U U 2 C ER		1783		16	1949 N	207	346	11-57										
20S/19E-25N01M	GEOCHEMICAL SUR	N U Z 5	E	710			N	198												
20S/19E-26B01M	WEST LAKE FARMS	N I W 8 M B		1630	705	18 F H	1949 T W	205	277	5-60										
20S/19E-26G01M	WEST LAKE FARMS	N I W 9		2047		18 F H	1957 T W	205	284	5-60										
20S/19E-26H01M	WEST LAKE FARMS	N I W 2 C R		2048	1041	20 F H	1953 T W	205	159	5-59										
20S/19E-26Q01M	WEST LAKE FARMS	N I W 3 C		2016		18 F H	1950 T W	203	191	2-51										
20S/19E-29J01M	WESTHAVEN	N I W 5 C RE		1211	497	12 F H	1967 T V	229												
20S/19E-31P01M	USRR	F U D 8 C D		43	0	4 Z	1962 N	240	40	3-62										
20S/19E-31P02M	USRR	F U D 8	D	686	560	4 H	1962 N	240	320	7-63										
20S/19E-33N01M	USRR	F U D 9 M		300		1	1966 N	223	23	6-66										
20S/19E-35F01M	WEST LAKE FARMS	N I W 2	R	1987	1012	18 F H	1955 T W	200	291	12-66										
20S/19E-35M01M	WEST LAKE FARMS	N I W 2 C R		2014	987	18 F H	1955 T W	200	220	5-59										
20S/19E-36E01M	WEST LAKE FARMS	N U Z 9		110		2	N	195	22	10-51										
20S/20E-19D01M	F.R.HATTESEN	P H W 5 C E		486	406	8	T T	203												
20S/20E-19E01M	F.R.HATTESEN	P I W 3		1200	460	16 F H	T V	203	165	10-50										
20S/20E-19E02M	F.R.HATTESEN	P U Z 9		992		14 H	N	205	159	10-50										
20S/20E-19E03M	GILKEY RANCH	N U U 9 C					N	203	186	5-61										
20S/20E-19E04M	GILKEY RANCH	N H W 0 C					T T	203												
20S/20E-30D02M	WOLFSEN	P U Z 0		620		8	N	198												
20S/20E-30D03M	MARTIN IRRIGARY	P H W R		650	450	8 P H	1954 T T	199	177	4-61										
21S/16E-01P02M	A.M.ONEILL	N I W 8	B	1128	643	16 F H	1959 T W	540	454	5-60										
21S/16E-12D01M	W.WEETH	P U U 9		200		14	N	550	108	5-59										
21S/16E-12D02M	W.WEETH	P U Z 9		300	100	12	N	555	55	9-50										

State well number	Owner or user	Ownership	Use of water	Use of well	Well data	Chemical analyses	Log data	Depth of well (feet below lsd)	Depth cased (feet below lsd)	Diameter (inches)	Well finish	Method drilled	Year drilled	Lift type	Power	Altitude of lsd (feet)	Water level (feet below lsd)	Date measured	Yield of well		
																			Gallons per minute	Drawdown (feet)	
21S/16F-12E01M	W. WEFETH	P	U	U	4			495		14	F	H		N		559	52	9-50			
21S/16F-12M01M	W. WEFETH	P	U	U	0			335		14				N		563					
21S/17F-01D01M	VERNON L. THOMAS	N	I	W	4	M	D	1830	616	16	F	H	1948	T	W		360				
21S/17F-01F01M	VERNON L. THOMAS	N	I	W	4	C	DF	1825		16	F	H	1960	T	W		364				
21S/17F-02B01M	VERNON L. THOMAS	N	U	U	4		FR	1793	822	18	F	H	1955	N			370				
21S/17F-02G01M	VERNON L. THOMAS	N	I	W	1	C	DF	2025	450	16	F	H	1965	T	W		375	363	11-65	1472	
21S/17F-04M01M	RUSSELL GIFFEN	N	I	W	5	C	H	2114	686	18	F	H	1960	T	W		411				
21S/17F-04G01M	RUSSELL GIFFEN	N	I	W	2	M	R	2074	860	16	F	H	1951	T	W		429	439	5-57		
21S/17F-05F01M	RUSSELL GIFFEN	N	I	W	4	M	R	2453	471	20	F	H	1952	T	W		478				
21S/17F-05M01M	RUSSELL GIFFEN	N	U	U	2	C	D	2066	513	16	F	H	1946	N			485	375	8-50		
21S/17F-05N01M	RUSSELL GIFFEN	N	U	U	0	M				16	F			N			499	416	6-51		
21S/17F-05M02M	RUSSELL GIFFEN	N	U	U	4	M	FR	2457	450	18	F	H	1952	N			491				
21S/17F-05P01M	RUSSELL GIFFEN	N	I	W	4	M	D	1988	478	16	F	H	1946	T	W		476				
21S/17F-06R01M	H.G. SOMMERVILLE	N	I	W	4		FR	1802	601	16	F	H	1958	T	W		494				
21S/17F-06N01M	A.M. ONEILL	N	U	U	2	H	FR	527	213	14	F	H	1951	N			525	117	5-58		
21S/17F-06N02M	A.M. ONEILL	N	U	U	2	4	C	FR	1470	577	16	F	H	1947	N			525			
21S/17F-10D01M	WESTERN STATE	N	U	U	0		C	3000		16				T	4		427				
21S/17F-11E01M	CARRERRY	N	I	W	3	M		2100		16	F			T	W		414	446	5-60		
21S/17F-11N01M	CARRERRY	N	I	W	4		FR	2008	628	18	F	H	1967	T	W		438	416	4-67	1600	
21S/17F-13N01M	CARRERRY	N	U	U	7	2	C	FR	2105	730	16	F	H	1952	N			427	507	12-65	
21S/17F-13N02M	CARRERRY	N	I	W	5		FR	1934	539	18	F	H	1961	T	W		427			11#7	
21S/17F-14A01M	CARRERRY	N	U	U	1	2	R	2105	730	16	F	H	1952	N			386	443	5-61		
21S/17F-14H01M	CARRERRY	N	I	W	5		FR	2000	680	18	F	H	1965	T	V		402			1417	
21S/17F-14N01M	CARRERRY	N	U	U	7		D	273		8				N			488				
21S/17F-14N02M	CARRERRY	N	I	W	2	M	FR	1868	769	16	F	H	1952	T	W		492	589	12-65		
21S/17F-22G01M	CARRERRY	N	I	W	2	M	FR	1707	555	18	F	H	1960	T	W		577	353	5-60		
21S/17F-25F01M	PGEE	N	U	U	5	M	F	1701	582	14	F	H	1952	T	V		491				
21S/17F-24F01M	J.A. KOCHERGEN	P	I	W	5	C	DF	1734	506	16	F	H	1962	T	W		455			918	
21S/17F-24G01M	J.A. KOCHERGEN	P	I	W	4		F	1808		16	F	H	1952	T	W		425				
21S/17F-24N01M	J.A. KOCHERGEN	P	U	U	8		DF	1793		16	F	H		N			479	457	5-53		
21S/18F-01R01M	J.G. STONE LAND	N	I	W	4		D	1030	500	14	F	H	1960	T	V		253				
21S/18F-01D01M	J.G. STONE LAND	N	U	U	7	2	C	F	1200	300	16	P			N		258	278	9-50		
21S/18F-01D02M	J.G. STONE LAND	N	I	W	4	M	R	845	200	14	F	H	1955	T	V		258	350	8-59		
21S/18F-02C01M	J.G. STONE LAND	N	I	W	4		FR	850	200	14	F	H	1953	T	V		269				
21S/18F-02D01M	J.G. STONE LAND	N	U	U	2	9		1171		14				N			278	258	8-50		
21S/18F-02D03M	J.G. STONE LAND	N	I	W	8	C	DF	1312	700	18	F	H	1965	T	W		272	579	7-65	1179	
21S/18F-02M01M	J.G. STONE LAND	N	U	U	7	3	C		1257	416	16	F	H	1947	N			278	368	8-50	
21S/18F-02M02M	J.G. STONE LAND	N	I	W	2	M	ER	2195	526	16	F	H	1949	T	V		278	357	5-57		
21S/18F-02M03M	J.G. STONE LAND	N	I	W	4		R	2195	719	16	F	H	1961	T	V		278			693	
21S/18F-03A01M	L.F. CULP	P	I	W	5	C	D	2075	600	16	F	H	1951	T	W		279	518	12-68		
21S/18F-03B01M	L.F. CULP	P	U	U	7	4	C	F	1262	300	16	P	H		N		286				
21S/18F-03G01M	L.F. CULP	P	I	W	5		D	1437	400	16	F	H	1965	T	W		286				
21S/18F-04O01M	AIR-WAY FARMS	N	U	U	0		C	1800		16	F	H		N			307				
21S/18F-04D02M	AIR-WAY FARMS	N	I	W	4		FR	1510	547	16	F	H	1958	T	W		309	320	12-68		
21S/18F-04K01M	AIR-WAY FARMS	N	I	W	2		FR	1227	475	16	F	H	1956	T	W		301	347	5-57		
21S/18F-05C01M	VERNON L. THOMAS	N	I	W	1		DF	1880	550	16	F	H	1966	T	W		315	249	12-66	1190	
21S/18F-05D01M	VERNON L. THOMAS	N	U	U	7	4	C	DF	1468	425	16	P	H	1941	N			321			
21S/18F-05D02M	VERNON L. THOMAS	N	U	U	2	0	M		1475		16	F	H	1942	N			320	270	5-51	
21S/18F-07N01M	VERNON L. THOMAS	N	I	W	4	M	FR	2185	616	16	F	H		T	W		337				
21S/18F-08R01M	R.H. CROSN0	P	I	W	1	C	B	1401	601	16	F	H	1959	T	W		296	388	5-60	2885	
21S/18F-09D01M	R.H. CROSN0	P	I	W	3	C				16	F			T	W		306	365	5-59		
21S/18F-10B01M	L.C. CULP	P	I	W	5		D	1360	550	16	F	H	1961	T	W		287			1200	
21S/18F-10D01M	L.F. CULP	P	U	U	2	0	C			16	F			N			293				
21S/18F-11R01M	J.G. STONE LAND	N	U	U	2	2		FR	866	200	16	F	H	1953	N			271	149	5-58	
21S/18F-11C01M	J.G. STONE LAND	N	I	W	5		R	850	628	16			1966	T	W		273				
21S/18F-11D01M	J.G. STONE LAND	N	I	W	4	C	FR	1281	300	18	F	H	1946	T	V		281	328	8-50		
21S/18F-11D02M	J.G. STONE LAND	N	I	W	4	C	R	2133	700	18	F	H	1958	T	W		282				
21S/18F-12D01M	J.G. STONE LAND	N	I	W	4	M	R	2444	714	18	F	H	1958	T	W		265				
21S/18F-13D01M	J.G. STONE LAND	N	I	W	4	M	R	2444	700	18	F	H	1958	T	W		261				
21S/18F-14D01M	J.G. STONE LAND	N	I	W	2	C	ER	1654	637	16	F	H	1950	T	W		273	285	9-50		

State well number	Owner or user	Ownership	Use of water	Use of well	Well data	Chemical analyses	Log data	Depth of well (feet below lad)	Depth cased (feet below lad)	Diameter (inches)	Well finish	Method drilled	Year drilled	Lift type	Power	Altitude of lad (feet)	Water level (feet below lad)	Date measured	Yield of well	
																			Gallons per minute	Drawdown (feet)
21S/18E-14M01M	C.M.GIFFORD	P	U	U	4	D		1000	450	16	P		1913	N		265				
21S/18E-14M02M	C.M.GIFFORD	P	U	Z	0	M		1000	500	12	P			N		265				
21S/18E-14M03M	G.DAERTI & SONS	N	I	W	0	C				16				T	W	265				
21S/18E-15B01M	MURRAY LAND	N	U	U	0	C				14				N		277				
21S/18E-15C01M	VERNON L. THOMAS	N	I	W	2	C	O	1730	744	18			1960	T	W	279	366	5-60		
21S/18E-15D01M	MURRAY LAND	N	U	U	2	C	ER	1158	460	16	F	H	1945	N		281	296	5-61		
21S/18E-15D02M	MURRAY LAND	N	U	Z	4	E		800					1940	N		280				
21S/18E-15D04M	VERNON L. THOMAS	N	I	W	3	C		1945		12			1959	T	W	278	309	5-59		
21S/18E-15E01M	MURRAY LAND	N	U	U	2	C	E	1306		16	F		1944	N		278	353	5-61		
21S/18E-15L01M	MURRAY LAND	N	U	Z	2	C	E	2080		16			1947	N		273	236	3-51		
21S/18E-16D01M	R.H.CROSD	P	I	W	4	M	E	1165		16			1940	T	V	293				
21S/18E-17M01M	VERNON L. THOMAS	N	I	W	4	M	D	1212	504	16	F	H	1951	T	W	312				
21S/18E-17M02M	VERNON L. THOMAS	N	U	Z	5	DE		750					1951	N		312				
21S/18E-17N01M	VERNON L. THOMAS	N	I	W	2	C	D	650	360	14	F	H	1951	T	V	320	209	5-57		
21S/18E-17N02M	USBR	F	U	0	9			300		4	H		1962	N		320	219	11-62		
21S/18E-18N01M	J.A.KOCHERGEN	P	I	W	3	C		1475		16	F	H	1950	T	U	378	394	3-51		
21S/18E-19E01M	J.A.KOCHERGEN	P	I	W	4	E		1229		16	F	H	1956	T	W	400				
21S/18E-19G01M	J.A.KOCHERGEN	P	I	W	4	C	E	770		16	F		1953	T	W	370				
21S/18E-20B01M	FRITZ FAULK	P	U	Z	9			109		8						397	107	1-50		
21S/18E-20E01M	FRITZ FAULK	P	I	W	8	D		795	264	14	F	H	1952	T	V	340	229	5-57		
21S/18E-20N01M	G.F.BREWSTER	P	I	W	8	E		997		16				T	W	370	306	5-61		
21S/18E-20R01M	G.F.BREWSTER	P	U	W	0			115		8				N		320	DRY	9-50		
21S/18E-21H01M	VERNON L. THOMAS	N	I	W	4	D		1430	450	16	F	H	1965	T	W	278			1177	
21S/18E-21M01M	H.G.SOMMERVILLF	N	I	W	8	D		725	264	14	F	H	1952	T	W	305	203	5-57		
21S/18E-21N01M	VERNON L. THOMAS	N	I	W	8	C	ED	630	340	14	F	H	1951	T	V	325	156	4-51		
21S/18E-22R01M	G.DAERTI & SONS	N	U	U	0	C				12				N		269				
21S/18E-22B02M	G.DAERTI & SONS	N	U	Z	3	C				12				N		267	113	5-52		
21S/18E-23D01M	MURRAY LAND	N	H	W	2	M	E	1360		14			1945	S	T	263	152	5-61		
21S/18E-23D03M	VERNON L. THOMAS	N	I	W	3	M				16				T	W	261	348	5-61		
21S/18E-23D04M	USBR	F	U	Z	9			42	0	4	Z		1962	N		263	34	3-62		
21S/18E-23D05M	USBR	F	U	0	0	M		276	72	4			1962	N		263	66	4-67		
21S/18E-23D06M	VERNON L. THOMAS	N	I	W	7	OR		1320	450	16	F	H	1966	T	W	261	427	10-66		
21S/18E-23E01M	VERNON L. THOMAS	N	I	W	4	C	D	1322	450	16	F	H	1965	T	W	261			1349	
21S/18E-24A01M	J.MEADOWS ET AL	P	U	Z	0			200		10				N		243				
21S/18E-24A02M	J.MEADOWS ET AL	P	U	Z	9	P				8				N		243	88	3-51		
21S/18E-25D01M	MURRAY LAND	N	U	Z	9	M				16	F			N		245	326	5-61		
21S/18E-26C01M	ONEILL FARMS	N	I	W	2	C	B	1080	627	16	F	H	1956	T	W	253	310	5-59		
21S/18E-26N01M	L.G.NIESON	P	I	W	2	D		1230	400	14	F	H	1961	T	W	260	399	5-61		
21S/18E-27B01M	L.G.NIESON	P	U	Z	8	C	B	1070	298	16	F	H	1951	N		275	233	5-60		
21S/18E-27G01M	L.G.NIESON	P	U	Z	8	C	O	951	300	16	F	H	1951	N		285	324	3-51		
21S/18E-27O01M	L.G.NIESON	P	U	Z	8	M	D	1196	300	16	F	H		N		297	215	5-59		
21S/18E-27O02M	L.G.NIESON	P	I	W	5	C	D	825	300	14	F	H	1956	T	V	294				
21S/18E-28C01M	VERNON L. THOMAS	N	I	W	3	M				16	F			T	W	317	259	5-59		
21S/18E-28D01M	VERNON L. THOMAS	N	I	W	4	C	D	780	240	14	F	H	1952	T	W	325				
21S/18E-28F01M	L.G.NIESON	P	I	W	3	C				16	F			T	W	343	179	1-51		
21S/18E-28G02M	L.G.NIESON	P	U	W	0	C				14				N		336				
21S/18E-28G03M	L.G.NIESON	P	I	W	0	C				16				T	V	340				
21S/18E-28G04M	L.G.NIESON	P	H	W	0	M				14				T	T	341				
21S/18E-28H01M	L.G.NIESON	P	U	U	9	C				16				N		329	175	5-52		
21S/18E-28M01M	WESTERN STATE	N	U	U	9			1217		16				N		365	204	5-52		
21S/18E-28M02M	WESTERN STATE	N	I	U	8	D		1286	464	18			1934	T	V	363	329	5-53		
21S/18E-29E01M	VERNON L. THOMAS	N	I	W	3	C				16	F			T	W	412	369	5-58		
21S/18E-29N01M	VERNON L. THOMAS	N	I	W	2	C	DE	900	288	14	F	H	1951	T	W	447	333	5-57		
21S/18E-29O01M	VERNON L. THOMAS	N	I	W	1	C	OR	1937	556	16	F	H	1966	T	W	399	499	1-66	977	
21S/18E-30P01M	G.F.BREWSTER	P	I	W	8	B		1930	600	16	F	H	1966	T	W	465	539	3-66	1000	
21S/18E-32B01M	LUCY FALK	P	I	W	4	C	D	875	325	14	F	H	1958	T	W	397				
21S/18E-32C01M	VERNON L. THOMAS	N	I	W	5	OR		1970	650	16	F	H	1966	T	W	421	532	12-68		
21S/18E-32R01M	COUTURE FARMS	N	I	W	8	DE		1945	426	16	F	H	1965	T	W	438	492	4-65		
21S/18E-33B01M	ROMAN CHAVARRIA	P	I	W	4	C	E	947		16			1952	T	W	393				
21S/18E-33E01M	ROMAN CHAVARRIA	P	I	W	4	C	OE	840	240	16	F	H	1951	T	V	400				

State well number	Owner or user	Ownership	Use of water	Use of well	Well data	Chemical analyses	Log data	Depth of well (feet below lsd)	Depth cased (feet below lsd)	Diameter (inches)	Well finish	Method drilled	Year drilled	Lift type	Power	Altitude of lsd (feet)	Water level (feet below lsd)	Date measured	Yield of well	
																			Gallons per minute	Drawdown (feet)
21S/1RF-33N01M	ROMAN CHAVARRIA	P I W 4	F					1250		16	H	1958	T W			415				
21S/1RF-34F01M	R.DARTENFY	P I W 5	D					1410	600	14	F H	1965	T W			320				
21S/1RF-34P01M	E.J.DARTENFY	P U U 0 M						1400	550	16			N			340				
21S/1RF-34Q01M	COUTURE FARMS	N H W 0 M						666	350	16			S T			333				
21S/1RE-35N01M	ONEILL FARMS	N I W 2 C	FR					1730	667	16	F H	1951	T W			300	304	5-53		
21S/19E-02A02M	USRR	F U 0 9						29		4		1962	N			194	8	3-62		
21S/19E-02A03M	USRR	F U 0 0						156	50	4		1962	N			194				
21S/19E-02R01M	WEST LAKE FARMS	N I W 2 R						1990	973	18	F H	1953	T W			200	355	12-60		
21S/19E-04R01M	SILVA BROS	P U 7 9						192		12			N			223	44	3-57		
21S/19E-04M01M	SILVA BROS	P I W 8	FR					1200	425	14	F H	1956	T W			227	308	12-65		
21S/19E-06001M	J.G.STONE LAND	N I W 2 M	FR					1387	250	16	F H	1947	T V			249	260	9-50		
21S/19E-06002M	J.G.STONE LAND	N H Z 2 C	FR					1163	404	16	F H	1950	T V			245	327	5-61		
21S/19E-06003M	J.G.STONE LAND	N I W 5 C	D					1130	499	16	F H	1962	T V			245			65R	
21S/19E-06E01M	J.G.STONE LAND	N I W 8	DR					1030	700	14	H	1960	T V			256	157	5-60		
21S/19E-07D01M	J.G.STONE LAND	N I W 4	D					980	504	16	F H	1960	T V			251				
21S/19E-07M01M	WESTLAND FARMS	N U 1 2	F					920	219	12	H	1951	T V			248	146	11-61		
21S/19E-07N01M	WESTLAND FARMS	N I W 3						719	199	16	F H	1952	T V			248	131	11-61		
21S/19E-08C01M	SILVA BROS	P U U 2	DF					1000	325	14	F H	1955	T V			237	302	12-65		
21S/19E-16R01M	CALIF DWR	S U 0 0 P						18		2		1959	N			208				
21S/19E-17R01M	USRR	F U 0 9						34		4	Z	1962	N			221	28	3-62		
21S/19E-17R02M	USRR	F U 0 0						252	152	4	H	1962	N			221				
21S/19E-18D02M	WESTLAND FARMS	N U U 2	F					940	229	14	H	1951	T V			247	156	11-60		
21S/19E-19C01M	VERNON L.THOMAS	N I W 3 C								16			T 5			238	212	9-56		
21S/19E-19C02M	WHEAT	P U 7 9 C								16			N			238	206	9-50		
21S/19E-19Q01M	WHEAT	P H W 0 M						300		16			S T			240				
21S/19E-19Q02M	WHEAT	P U 7 5 M E						645		6	H		N			240				
21S/19E-19E02M	VERNON L.THOMAS	N I W 2 C F						1413	625	16	F H	1949	T V			238	242	5-60		
21S/19E-20Q01M	W.TRAMMEL	P I W 5 C 0	D					1120	362	16	F H	1965	T W			230				
21S/19E-20N01M		P I W 0 C											T W			225				
21S/19E-21R01M	CALIF DWR	S U Z R P D						20				1960	N			208	17	2-60		
22S/18E-01E01M	ONEILL FARMS	N I W 2 C	FR					2009	637	16	F H	1952	T W			271	332	12-65		
22S/18E-02F01M	JONES FARMS	N I U 4	F					860		12	H	1953	N			312				
22S/18E-02G01M	JONES FARMS	N U Z 9						113		6			N			294	111	1-50		
22S/18E-02H01M	JONES FARMS	N I W 4 M 0	D					860	144	12	F H	1953	T V			290				
22S/18E-03A01M	COUTURE FARMS	N U Z 9						1231	558	14		1961	N			327	393	5-61		
22S/18E-03R01M	COUTURE FARMS	N I W 5	D					1337	588	14	F H	1961	T W			347			720	
22S/18E-03H01M	COUTURE FARMS	N I W 2	D					1360	600	16	F H	1959	T W			345	391	12-65		
22S/18E-03K01M	COUTURE FARMS	N U U 4	FR					1500	592	16	F H	1957	N			358				
22S/18E-04B01M	COUTURE FARMS	N I W 1 C	DE					1700	520		F H	1965	T W			405	366	2-65	946	
22S/18E-04H01M	COUTURE FARMS	N I W 4	DE					1523	648	14	F H	1961	T W			407	518	12-68	736	
22S/18E-11C01M	COUTURE FARMS	N I W 5 C	OE					1020	440	16	F H	1965	T W			344				
22S/18E-11L01M	COUTURE FARMS	N I W 2	FR					1129	542	16	F H	1957	T V			340	305	12-65		
22S/18E-12M01M	J.A.KOCHERGEN	N I W 4	F					1072	360	12	F H	1956	T W			290				
22S/18E-12P01M	PG&E	N N W 8 C 0	D					685				1929	T V			305	164	9-50		
22S/18E-12P02M	PG&E	N N W 8 C	OE					726	300	14	F H	1946	T V			312	152	9-50		
22S/18E-12R01M	J.A.KOCHERGEN	N I W 5	OE					1230	545	14	F H	1965	T W			250				
22S/18E-13L01M	COUTURE FARMS	N I U 5 C	F					1407	600	16	F H	1965	T V			278			930	
22S/18E-13L02M	COUTURE FARMS	N I W 5	DE					1417	400	16	F H	1965	T V			278				
22S/19E-06P01M	STANDARD OIL	N N W 8 M	DE					1590	493	20	H	1935	T 2			201	140	7-35		
22S/19E-07C01M	STANDARD OIL	N N W 8 M	D					1631	684	18	P	1935	T 4			198	152	7-50		
22S/19E-07F01M	STANDARD OIL	N N W 9 M						1350	615	18			T 4			196	194	7-50		
22S/19E-07P01M	ROBERT GIBSON	P I W 9						1090	602	16			T W			205	230	10-64		
22S/19E-18N01M	C.PENIX	P U U 9						180		10			P 6			278	138	1-50		
22S/19E-18N02M	C.PENIX	P U U 4						180		10			N			279	134	1-50		
22S/19E-18N03M	KETTLEMAN CITY	M P W 8 M 0						390	149	20	F H		T 5			283	126	1-51		
22S/19E-18P01M	KETTLEMAN CITY	M U Z 0						230	110	10	F H		T T			252				
22S/19E-18P02M	KETTLEMAN CITY	M P W 8	D					410	309	10	F H	1949	T U			255	110	1-50		

Table 2.--Preempted well numbers, July 1969

Only wells with pertinent data are in table 1. Data for all wells listed are in the files of the U.S. Geological Survey, Sacramento, Calif.

10S/13E-	22N01, 34D01,	27D01, 34D02,	27M01, 34E01,	32A01, 34F01.	33B01,	33J01,	33L01,	33N01,
11S/12E-	12F01, 13N01,	12H01, 13P01,	12P01, 14A01,	13D01, 14G01,	13G01, 14H01,	13H01, 14H02,	13H02, 14H03,	13H03, 14J01,
	14K01, 24D01,	14K02, 24P01,	22R01, 24R01,	23A01, 25Q01,	23A02, 27N01,	23C01, 28A01,	23P01, 28K01,	24B01, 28K02,
	28R01, 35D01,	32A01, 36E01.	32R01,	33G01,	33Q01,	34C01,	34D01,	34N01,
11S/13E-	02C01, 06L01,	02K01, 06L02,	03A01, 07A01,	03B01, 07G01,	04C01, 07H01,	04E01, 07K01,	04Q01, 08B01,	05Q01, 08D01,
	08J01, 11N01,	09B01, 12F01,	09L01, 12P01,	09M01, 13D01,	10A01, 13Q01,	10G01, 13R01,	11D01, 14J01,	11D02, 14N01,
	14P01, 17D01,	14R01, 17D02,	15B01, 17E01,	15H01, 17L01,	15P01, 17N01,	16A01, 17Q01,	16D01, 17R01,	16D02, 18A01,
	18A02, 20P01,	18D01, 21B01,	18F01, 21N01,	18Q01, 21N02,	19E01, 21R01,	19L01, 22C01,	19P01, 22C02,	20B01, 22Q01,
	23B01, 26A01,	23E01, 26D01,	23E02, 26F01,	23H01, 26J01,	23M01, 26L01,	23Q01, 26R01,	25C01, 27B01,	25D01, 27D01,
	27R01, 29A01,	28F01, 30A01,	28K01, 30B01,	28N01, 30G01,	28N02, 30Q01,	28N03, 32C01,	28N04, 33A01,	28R01, 33K01,
	33K02, 34N01,	33K03, 35G01,	33L01, 35J01,	33R01, 35N01,	34C01, 35R01,	34E01, 36A01,	34J01, 36D01,	34M01, 36G01,
	36J01,	36K01,	36K02,	36M01.				
11S/14E-	18N01, 32Q01.	19D01,	19M01,	31B01,	31C01,	31J01,	32F01,	32L01,

Table 2.--Continued

12S/11E-	12A01, 14A02,	12H01, 14N01,	12L01, 14N02,	12L02, 22A01,	13B01, 22N01,	13D01, 23E01,	13D02, 23E02,	14A01, 23J01,
	23N01, 24F01,	23N02, 24L01,	23R01, 24L02,	23R02, 25N01,	23R03, 24P01,	24C01, 25Q01,	24D02, 26J01,	24E01, 28G01,
	28G02, 34R02,	28H01, 35N01,	33A01, 35N03,	33A02, 35P01,	34C01, 35Q01,	34C02, 36Q01.	34C03,	34R01,
12S/12E-	01B01, 03R01,	01N01, 03R02,	02D01, 04C01,	02H01, 04D01,	02N01, 05L01,	02R01, 06H01,	03N01, 06L01,	03P01, 07N01,
	08M02, 10N01,	08N01, 10N02,	08Q01, 11M01,	08R01, 11N01,	10D01, 11N02,	10E01, 12E01,	10E02, 12R01,	10H01, 13R01,
	14A02, 15N03,	14M01, 15N04,	14N01, 15N05,	14N02, 15N06,	15E01, 16A01,	15H01, 16A02,	15N01, 16H01,	15N02, 16H02,
	16H03, 17R01,	16H04, 18A01,	16H05, 18C01,	16H06, 18D01,	16J01, 18E01,	17E01, 18E02,	17E02, 18N01,	17N01, 19A01,
	19E01, 24A01,	19N01, 24D01,	20J01, 24H01,	20N01, 25D01,	21E01, 25D02,	22A01, 25E01,	23E01, 25J02,	23J01, 25N01,
	25N02, 31N02,	25R01, 33A01,	25R02, 34D01,	26E01, 34D02,	28N01, 34N01,	30E01, 34N02,	31M01, 34P01,	31N01, 36A01.
12S/13E-	01G01, 04A01,	01K01, 04R01,	01R01, 05B01,	02A01, 05R01,	02N01, 06H01,	02R01, 07H01,	03A01, 07N01,	03N01, 07R02,
	08A01, 11H02,	08A03, 11L01,	09A01, 11M01,	09B01, 11Q01,	10G01, 13J01,	10N01, 15C01,	11B01, 15G01,	11H01, 15R01,
	16D01, 19K01,	16N01, 20F01,	17A01, 20N01,	17H01, 21C01,	17M01, 21E01,	17P01, 21N01,	17Q01, 22G01,	18M01, 22R01,
	23K01, 25R01,	24D01, 25R02,	24F01, 27Q01,	24K01, 27R01,	24K02, 27R02,	25G01, 27R03,	25G02, 28D01,	25M01, 29C01,
	29C02, 31R01,	29D01, 32A01,	29F01, 32A02,	29N01, 32A03,	29Q01, 32D01,	29R01, 32R01,	30G01, 33N01,	30R01, 33N02,
	33Q01, 36H01.	34B01,	34P01,	34P02,	34R01,	35D01,	35M01,	36A01,
12S/14E-	04N01, 08B01,	05G01, 08P01,	05P01, 17E01,	06N01, 17L01,	06N02, 17Q01,	07D01, 18D01,	07K01, 18H01,	07R01, 18N01,
	19A01, 28L03,	20C01, 28L04,	20C02, 28P01,	20E01, 29A01,	20K01, 29B01,	20R01, 29H01,	28L01, 29P01,	28L02, 30C01,

Table 2.--Continued

12S/14E-	30Q01, 33K01,	31A01, 33L01,	31D01, 33Q01,	31D02, 33R01,	31D03, 34L01,	31E01, 34M01,	31K01, 34M02.	33B01,
13S/11E-	01P01, 12N01,	02F01, 12Q01,	02K01, 12Q02,	02K02, 13N01,	11A01, 14E01,	11Q01, 23E01,	12D01, 24N01.	12D02,
13S/12E-	01A01, 03N02,	01F01, 04A01,	01F02, 04M01,	01H01, 04N01,	01Q01, 05A01,	02D01, 05D01,	02F01, 05N01,	03N01, 05P01,
	06P01, 09R01,	07B01, 10N01,	07B02, 10Q01	09H01, 10R01,	09H02, 11D01,	09M01, 11R01,	09N01, 11R02,	09Q01, 12A01,
	12B01, 14Q01,	12B02, 15M01,	12P01, 15N01,	13E01, 15N02,	13F01, 16N01,	13G01, 17D01,	13N01, 17N01,	14N01, 17N02,
	17P01, 20D01,	18D01, 20D02,	18E01, 20F02,	18E02, 20G01,	18G01, 20G02,	18L01, 20J01,	18M01, 20M01,	18R01, 20N01,
	20Q01, 23Q01,	20R01, 23Q02,	20R02, 23R01,	22E01, 24N01,	22F01, 24N02,	22K01, 26A01,	22N01, 26A02,	22Q01, 26H01,
	26L01, 28D01,	26N01, 28D02,	26Q01, 28D03,	26Q02, 30N01,	26Q03, 31G01,	27K01, 31G02,	27N01, 33B01,	27Q01, 33B02,
	33B03, 34N02,	33B04, 34P01,	33C01, 34P02,	33C02, 35C01,	33C03, 35D01,	33C04, 35N01,	33F01, 35N02,	34N01, 35Q01,
	35Q02, 36E03,	36A01, 36M01.	36D01,	36D02,	36D03,	36D04,	36E01,	36E02,
13S/13E-	01P01, 05N02,	01P02, 05N03,	02M01, 06P01,	03N01, 06P02,	03N02, 07M01,	03Q01, 07N01,	03Q02, 07Q01,	05N01, 08N01,
	08N02, 09Q01,	08Q01, 10A01,	09D01, 10R01,	09E01, 11E01,	09E02, 11N01,	09E03, 11N02,	09N01, 11N03,	09P01, 12A01,
	12E01, 14E01,	12N01, 14N01,	13A01, 14N02,	13N01, 15A01,	13N02, 15A02,	13N03, 15L01,	13P01, 15M01,	13R01, 15M02,
	15N01, 16P02,	15Q01, 16R01,	15R01, 16R02,	16D01, 18A01,	16E01, 18Q01,	16E02, 20D01,	16N01, 20N01,	16P01, 20Q01,
	20Q02, 25N01,	20Q03, 25N02,	21Q01, 25P01,	22N01, 25P02,	23N01, 25R01,	23P01, 26M01,	23Q01, 26N01,	23Q02, 26N02,
	26N03, 27N01,	26N04, 27P01,	26P01, 28B01,	26P02, 28M01,	26Q01, 28M02,	27D01, 28N01,	27D02, 28N02,	27D03, 28N03,
	30B01, 31M02,	30D01, 31N01,	30E01, 31N02,	30Q01, 31N03,	30Q02, 31Q01,	30R01, 32N01,	31D01, 32N02,	31M01, 32N03,

Table 2.--Continued

13S/13E-	32P01, 34N04,	33N01, 34P01,	33N02, 35N01,	33N03, 35P01,	34A01, 35R01,	34N01, 36F01,	34N02, 36M01,	34N03, 36N01,
	36N02,	36N03,	36P01,	36P02,	36Q01.			
13S/14E-	02F01, 03G02,	02G01, 03L01,	02M01, 03M01,	02P01, 03N01,	02R01, 04N01,	03C01, 04N02,	03E01, 04Q01,	03G01, 04R01,
	04R02, 07N03,	05D01, 07N04,	05E01, 09A01,	06A01, 09J01,	06A02, 09N01,	06N01, 10A01,	07N01, 10C01,	07N02, 10D01,
	10D02, 12K01,	10E01, 12L01,	10N01, 12N01,	10N02, 13C01,	10N03, 13G01,	11B01, 13J01,	12B01, 13L01,	12F01, 14L01,
	14L02, 15D02,	14N01, 15E01,	15A01, 15R01,	15B01, 16B01,	15B02, 16D01,	15B03, 17B01,	15C01, 17D01,	15D01, 17N01,
	17N02, 21N01,	17N03, 21N02,	17N04, 21N03,	17R01, 21N04,	18A01, 21N05,	18M01, 21Q01,	21A01, 22C01,	21D01, 22D01,
	24B01, 25B01,	24E01, 25B02,	24E02, 25B03,	24E03, 25C01,	24J01, 25C02,	24M01, 25C03,	24R01, 25D01,	24R02, 25D02,
	25H01, 25N01,	25H02, 26A01,	25J01, 27D01,	25J02, 27D02,	25J03, 27D03,	25K01, 29N01,	25K02, 30N01,	25K03, 30N02,
	31E01, 32Q02,	31N01, 32Q03,	31N02, 32Q04,	31N03, 33N01,	31N04, 33Q01,	31Q01, 34M01,	31Q02, 34M02,	32Q01, 34M03,
	34N01,	34N02,	35E01,	35Q01,	35Q02,	36N01.		
13S/15E-	07L01, 19B01,	18B01, 19E01,	18G01, 19H01,	18M01, 19K01,	18M02, 19K02,	18M03, 19K03,	18P01, 19L01,	18Q01, 19R01,
	19R02, 30B07,	30A01, 30C01,	30B01, 30C02,	30B02, 30C03,	30B03, 30E01,	30B04, 30E02,	30B05, 30E03,	30B06, 30E04,
	30F01, 31R01,	30F02, 32H01,	30G01, 32H02,	30N01, 32J01,	31B01, 32N01,	31J01, 32N02.	31M01,	31M02,
14S/12E-	01E01, 03E01,	01P01, 03K01,	02H01, 03K02,	02N01, 03L01,	02N02, 03M01,	02Q01, 03N01,	02R01, 03Q01,	02R02, 03Q02,
	03R01, 11E01,	03R02, 11F01,	03R03, 11P01,	05P01, 12G01,	08H01, 12G02,	09J01, 12H01,	09R01, 12H02,	11B01, 12J01,
	12J02, 21B01,	12N01, 23A01,	13N01, 23H01,	14D01, 23P01,	14F01, 23P02,	14P01, 24N01,	15B01, 25A01,	15D01, 25D01,
	25E01, 35K01,	25Q01, 35Q01,	25Q02, 36M01,	26H01, 36Q01.	29C01,	29N01,	35H01,	35J01,

Table 2.--Continued

14S/13E-	01G01, 01G02, 01N01, 01N02, 02N01, 03N01, 04N01, 04P01, 05N01, 06P01, 06P02, 07A01, 07E01, 07E02, 07E03, 07N01,
	07N02, 07Q01, 07Q02, 07R01, 08N01, 09E01, 11D01, 11D02, 11D03, 11D04, 11D05, 11D06, 11D07, 11R01, 12N01, 12N02,
	13E01, 13E02, 14D01, 15M01, 15Q01, 16N01, 17E01, 17K01, 17K02, 18E01, 18N01, 18N02, 18Q01, 19N01, 19N02, 19Q01,
	19R01, 20L01, 20L02, 21D01, 21N01, 22A01, 22N01, 22Q01, 23E01, 23R01, 24N01, 25E01, 25M01, 25N01, 26D01, 26E01,
	26E02, 26M01, 26M02, 26N01, 26N02, 26P01, 28D01, 28J01, 28M01, 28P01, 29M01, 29N01, 29N02, 29Q01, 29R01, 30N01,
	30N02, 30N03, 30N04, 30Q01, 32D01, 33E01, 33J01, 34N01, 35E01, 35E02, 35N01, 35N02, 36N01.
14S/14E-	01D01, 01D02, 01D03, 01E01, 01E02, 01E03, 01G01, 01K01, 01K02, 01N01, 01Q01, 01Q02, 02G01, 02N01, 02N02, 02N03,
	02P01, 03D01, 03D02, 03N01, 03N02, 03N03, 03N04, 04F01, 04N01, 05A01, 05A02, 05D01, 05E01, 05E02, 05H01, 05M01,
	05N01, 05R01, 06L01, 06M01, 06N01, 06N02, 06P01, 07E01, 07E02, 07M01, 07N01, 07P01, 07Q01, 08A01, 08A02, 08N01,
	08N02, 08N03, 08N04, 09E01, 09E02, 09E03, 09E04, 09M01, 09M02, 09N01, 09Q01, 10D01, 10N01, 10N02, 10N03, 10N04,
	11N01, 11N02, 12M01, 12N01, 12N02, 12Q01, 13A01, 13E01, 13E02, 13E03, 13E04, 13N01, 13N02, 13N03, 14D01, 14E01,
	14G01, 14G02, 15N01, 15N02, 15N03, 16D01, 16D02, 16N01, 16Q01, 17A01, 17E01, 17F01, 17M01, 17Q01, 17Q02, 17Q03,
	18A01, 18N01, 18N02, 18P01, 18R01, 20D01, 20E01, 20N01, 20P01, 21B01, 21E01, 21E02, 21G01, 21G02, 21K01, 21N01,
	22E01, 22G01, 22N01, 22N02, 22N03, 22N04, 22N05, 22P01, 23E01, 23N01, 24D01, 24E01, 24E02, 24N01, 24N02, 24N03,
	24N04, 25D01, 25M01, 26D01, 26N01, 27D01, 27E01, 27N01, 27Q01, 28D01, 28E01, 28E02, 28G01, 28N01, 28N02, 28N03,
	28R01, 28R02, 29K01, 29N01, 29N02, 29Q01, 29R01, 30E01, 30E02, 30E03, 30K01, 30M01, 30N01, 31G01, 31G02, 31Q01,

Table 2.--Continued

14S/14E-	32E01, 33P01,	32E02, 33Q01,	33E01, 34D01,	33E02, 34N01,	33G01, 34P01,	33J01, 34Q01,	33L01, 35D01,	33N01, 35N01,
	35N02,	36A01,	36N01,	36N02.				
14S/15E-	05A01, 08C04,	05A02, 09G01,	05A03, 16A01,	05A04, 16D01,	05A05, 17Q02,	05A06, 18D01,	08C02, 18E01,	08C03, 18E02,
	18M01, 28E01,	18N01, 28L01,	19D01, 28L02,	19N01, 28L03,	19R01, 28L04,	20N01, 28L05,	26H01, 28N01,	28D01, 28P01,
	28Q01, 30M01,	29A01, 30M02,	29C01, 30N01,	29C02, 31A01,	29D01, 31E01,	29F01, 31E02,	29L01, 31M01,	30D01, 31M02,
	31N01, 33N01,	31N02, 33R01,	32A01, 35N01,	32M01, 35R01,	32N01, 36J01,	32N02, 36J02.	32N03,	32R01,
14S/16E-	28L01, 32A02,	28M01, 32A03,	28M02, 32J01,	28N01, 32J02,	28N02, 32J03,	29J01, 32N01,	29R01, 33B01,	31N01, 33F01,
	33K01,	33N01,	34R01,	34R02,	35N01,	35P01.		
15S/12E-	01B01, 02N01,	01E01, 02P01,	01H01, 03R01,	01N01, 09C01,	01N02, 12E01,	01R01, 12Q01,	02A01, 12Q02,	02G01, 13A01,
	15A01,	15A02,	23Q01,	24R01.				
15S/13E-	01D01, 04E01,	01N01, 04E02,	01R01, 04P01,	02E01, 05D01,	02N01, 05F01,	02N02, 05M01,	03N01, 05N01,	03N02, 05R01,
	06J01, 08N02,	06M01, 09E01,	06N01, 09E02,	07A01, 09N01,	07M01, 09N02,	07N01, 10F01,	08E01, 10M01,	08N01, 10N01,
	11D01, 14D01,	11D02, 14L01,	12M01, 14M01,	12N01, 14N01,	13B01, 14R01,	13C01, 15F01,	13G01, 15P01,	13H01, 15Q01,
	16K01, 18R01,	16N01, 20C01,	16N02, 20D01,	16N03, 20E01,	16N04, 22M01,	16N05, 22N01,	18H01, 22P01,	18N01, 22Q01,
	23H01, 26N01,	23N01, 26Q01,	24N01, 26Q02,	25M01, 26Q03,	26B01, 27L01,	26J01, 28C01,	26J02, 32F01,	26K01, 35Q01,
	36A01,	36F01,	36M01,	36M02,	36N01,	36N02,	36P01,	36P02.
15S/14E-	01D01, 03H01,	01K01, 03K01,	01K02, 03M01,	01N01, 03M02,	01N02, 03M03,	01N03, 03Q01,	02B01, 04D01,	03G01, 04J01,
	04L01, 06H02,	04M01, 06M01,	04M02, 06N01,	04N01, 06Q01,	05E01, 07B01,	06D01, 07B02,	06D02, 07N01,	06H01, 08L01,

Table 2.--Continued

15S/14E-	09C01, 11D02,	09E01, 11E01, 11E02,	09E02, 11R01,	09H01, 12A01,	09J01, 12D01,	09N01, 12D02,	10N01, 12E01,	11D01, 12E01,
	12M01, 15B01,	13D01, 15E01, 15E02,	14D01, 15E02, 15E03,	14D02, 15E04,	14H01, 16M01,	14J01, 16M02,	14J02, 17G01,	14Q01, 17G01,
	17J01, 18B01,	17K01, 18D01,	17P01, 18F01,	17Q01, 18N01,	17Q02, 18Q01,	18A01, 18Q02,	18A02, 19E01,	18A03, 19N01,
	19P01, 23B02,	19R01, 23B03,	21A01, 23C01,	21E01, 23D01,	21N01, 23D02,	21P01, 23D03,	22R01, 23E01,	23B01, 24D01,
	24N01, 29Q01,	25Q01, 29R01,	27Q01, 30E01,	27R01, 30E02,	27R02, 30J01,	28D01, 30N01,	28Q01, 30R01,	29A01, 31E01,
	31H01, 33N01,	31N01, 34E01,	31N02, 34N01,	31N03, 34Q01,	32N01, 35B01,	32N02, 35K01,	33D01, 36Q01,	33G01, 36Q02,
	36R01.							
15S/15E-	01C01, 04N01,	01F01, 05D01,	01J01, 05E01,	01R01, 06N01,	02J01, 06N02,	02R01, 07P01,	02R02, 07Q01,	03Q01, 08B01,
	08C01, 10D01,	08N01, 10N01,	08N02, 11H01,	08Q01, 11J01,	09D01, 11J02,	09D02, 11K01,	09D03, 11N01,	09R01, 11N02,
	12A01, 13A01,	12B01, 13D01,	12G01, 13D02,	12H01, 13H01,	12J01, 13H02,	12L01, 13K01,	12M01, 14A01,	12P01, 15H01,
	15Q01, 17M01,	16K01, 17M02,	16K02, 17M03,	16R01, 17M04,	17A01, 18E01,	17A02, 18E02,	17D01, 18E03,	17D02, 18N01,
	18N02, 20M01,	18N03, 20N01,	19M01, 20N02,	19N01, 20N03,	19N02, 20N04,	19N03, 20N05,	19N04, 21B01,	20D01, 21D01,
	21N01, 25N01,	22K01, 25N02,	22N01, 26D01,	22Q01, 26R01,	23A01, 27C01,	23D01, 27D01,	23M01, 27D02,	24R01, 27N01,
	27N02, 31Q02,	27Q01, 33D01,	29N01, 33E01,	30N01, 33E02,	30N02, 33R01,	30N03, 34P01,	31N01, 34Q01,	31Q01, 35H01,
	35N01,	35N02,	35P01,	35R01,	35R02.			
15S/16E-	01E01, 02D01,	01L01, 02D02,	01M01, 02H01,	01N01, 02N01,	01P01, 03D01,	01Q01, 04A01,	01Q02, 04R01,	02B01, 05E01,
	05E02, 05Q01,	05E03, 06D01,	05F01, 06Q01,	05G01, 06R01,	05K01, 07A01,	05L01, 07C01,	05N01, 07D01,	05N02, 07H01,

Table 2.--Continued

15S/16E-	07J01, 09B01,	07Q01, 09B02,	07Q02, 09F01,	07R01, 09G01,	07R02, 09H01,	08C01, 09K01,	08E01, 09N01,	08P01, 09Q01,
	10J01, 12C01,	10N01, 12C02,	10P01, 12C03,	10R01, 12G01,	11E01, 12G02,	11F01, 12N01,	12B01, 12Q01,	12B02, 13F01,
	13G01, 14G01,	13J01, 14N01,	13N01, 14P01,	13P01, 14Q01,	13Q01, 15A01,	13Q02, 15F01,	14E01, 15G01,	14F01, 15K01,
	15N01, 17R01,	17C01, 18F01,	17C02, 18G01,	17C03, 18L01,	17L01, 19N01,	17L02, 20D01,	17L03, 20H01,	17L04, 20R01,
	21E01, 23R01,	21Q01, 24Q01,	22C01, 24Q02,	23E01, 24Q03,	23F01, 25C01,	23J01, 25G01,	23L01, 25N01,	23P01, 25N02,
	25P01, 26J01,	25R01, 26L01,	26A01, 26Q01,	26B01, 27N01,	26E01, 28A01,	26F01, 28A02,	26G01, 28A03,	26H01, 28A04,
	28C01, 31N01,	28Q01, 31N02,	29D01, 31N03,	29N01, 31Q01,	29P01, 31R01,	29Q01, 32R01,	30R01, 33D01,	31F01, 33E01,
	33Q01, 36K01.	34B01,	34E01,	34M01,	34R01,	35J01,	36D01,	36E01,
15S/17E-	18B01, 19M02,	18J01, 19N01,	19F01, 20C01,	19H01, 20G01,	19K01, 20K01,	19K02, 20K02,	19L01, 28D01,	19M01, 28K01,
	28L01, 30B02,	28L02, 30B03,	28N01, 30D01,	28R01, 30D02,	29E01, 30F01,	29P01, 30F02,	29Q01, 30L01,	30B01, 30P01,
	30Q01, 31E03,	30R01, 31E04,	30R02, 31G01,	30R03, 31H01,	31A01, 31P01,	31A02, 32E01,	31E01, 32E02,	31E02, 32J01,
	32K01, 33E01,	32K02, 33Q01,	32L01, 34E01,	32L02, 34L01,	32L03, 34L02,	32N01, 34L03,	33A01, 34N01,	33D01, 34Q01,
	34Q02,	34Q03,	34Q04.					
16S/13E-	01A01,	03R01.						
16S/14E-	01Q01, 04D01,	01Q02, 04E01,	02J01, 04F01,	02J02, 04H01,	02N01, 04M01,	03B01, 04N01,	03E01, 05J01,	03H01, 05L01,
	05N01, 10Q01,	05N02, 11B01,	05R01, 11G01,	07Q01, 11G02,	09H01, 12K01,	09N01, 13F01,	10K01, 14F01,	10N01, 14N01,
	15Q01, 24B01,	16K01, 24E01,	16N01, 24P01,	17H01, 24R01,	20D01, 25D01,	22K01, 25R01,	23N01, 26A01,	23P01, 27P01,
	36A01,	36D01,	36E01.					

Table 2.--Continued

16S/15E-	01R01, 06N02,	02N01, 06P01,	02N02, 06P02,	02N03, 07A01,	03M01, 07E01,	06G01, 08K01,	06K01, 08N01,	06N01, 08N02,
	08Q01, 10N04,	09E01, 11L01,	09N01, 12N01,	09Q01, 13A01,	09Q02, 13N01,	10N01, 15M01,	10N02, 16H01,	10N03, 16Q01,
	16Q02, 18N01,	16Q03, 19Q01,	17D01, 19R01,	17E01, 20E01,	17M01, 20G01,	17N01, 20G02,	17N02, 20G03,	18M01, 22D01,
	22R01, 24A01,	23E01, 24N01,	23E02, 24N02,	23E03, 24N03,	23F01, 24P01,	23F02, 25K01,	23N01, 25Q01,	23N02, 25Q02,
	25R01, 27N01,	26M01, 27N02,	26N01, 27P01,	26N02, 27Q01,	26N03, 28M01,	26P01, 29J01,	27D01, 29J02,	27E01, 29N01,
	31J01, 34N02,	31L01, 34N03,	31Q01, 34N04,	31R01, 34N05,	32A01, 35D01,	32Q01, 35E01,	33J01, 35E02,	34N01, 35M01,
	35N01,	35N02,	35N03,	35Q01,	35Q02,	36N01,	36Q01,	36R01.
16S/16E-	01N01, 03G02,	01N02, 03N01,	01R01, 03N02,	02A01, 04N01,	02M01, 04P01,	03E01, 04P02,	03E02, 04P03,	03G01, 05N01,
	05N02, 08E01,	05R01, 08N01,	05R02, 08N02,	06N01, 09N01,	06N02, 09N02,	06N03, 09N03,	06P01, 10N01,	06Q01, 10N02,
	10N03, 15A02,	10N04, 15N01,	11N01, 18A01,	11N02, 18D01,	12R01, 18N01,	13N01, 18P01,	14N01, 20N01,	15A01, 20R01,
	22E01, 30B01,	23A01, 30G01,	24N01, 30M01,	24P01, 30N01,	28J01, 30N02,	28M01, 30N03,	28R01, 32E01,	30A01, 32E02,
	32F01, 35R01,	32G01, 35R02.	32N01,	32N02,	32P01,	34H01,	34N01,	34N02,
16S/17E-	02M01, 03M01,	03A01, 03N01,	03B01, 03N02,	03D01, 04C01,	03D02, 04H01,	03J01, 04H02,	03K01, 04M01,	03K02, 04M02,
	04P01, 06D01,	04R01, 06M01,	04R02, 06Q01,	04R03, 06R01,	05B01, 07G01,	05H01, 07H01,	05M01, 07L01,	06A01, 07N01,
	07Q01, 10N01,	08F01, 10P01,	08F02, 10R01,	08H01, 13E01,	08M01, 13L01,	10F01, 13N01,	10L01, 13N02,	10L02, 14E01,
	14K01, 15N01,	14N01, 15R01,	14R01, 15R02,	14R02, 16A01,	15H01, 16B01,	15J01, 16B02,	15L01, 16F01,	15L02, 16J01,
	16P01, 18N01,	17H01, 18P01,	17H02, 20N01,	17N01, 20N02,	17P01, 20N03,	17Q01, 21B01,	17R01, 21B02,	18M01, 21C01,

Table 2.--Continued

16S/17E-	21G01, 22H01,	21G02, 22J01,	21G03, 22M01,	21N01, 22P01,	21N02, 22R01,	21P01, 23C01,	22A01, 23D01,	22B01, 23D02,
	23D03, 25E01,	23N01, 25N01,	23P01, 25Q01,	23Q01, 26N01,	24F01, 26N02,	24J01, 27A01,	24P01, 27D01,	24R01, 27J01,
	27L01, 27R02,	27L02, 28F01,	27M01, 28F02,	27N01, 28G01,	27P01, 28H01,	27Q01, 28J01,	27Q02, 28M01,	27R01, 28N01,
	28N02, 31Q02,	28R01, 32N01,	28R02, 33A01,	30M01, 33R01,	30M02, 34A01,	30Q01, 34A02,	30Q02, 34C01,	31Q01, 34J01,
	34N01, 35J01,	34N02, 35J02,	34N03, 35K01,	34P01, 35L01,	34Q01, 35M01,	35D01, 35N01,	35E01, 35N02,	35F01, 35Q01,
	35Q02, 36Q01.	36L01,	36M01,	36N01,	36N02,	36N03,	36P01,	36P02,
16S/18E-	30P01,	30P02,	30R01,	31D01,	31M01,	31Q01,	33P02.	
17S/14E-	01A01, 35Q01.	02D01,	13H01,	13R01,	14A01,	14A02,	24G01,	24Q01,
17S/15E-	01N01, 06N01,	01P01, 06P01,	02N01, 06P02,	04E01, 06Q01,	05A01, 07D01,	05N01, 07D02,	05Q01, 07D03,	06M01, 07D04,
	07N01, 10D01,	08D01, 10N01,	08G01, 13A01,	08N01, 13D01,	08P01, 13N01,	08P02, 13N02,	09N01, 13N03,	09N02, 13N04,
	14D01, 17N01,	14E01, 17R01,	15N01, 18B01,	16B01, 18K01,	16N01, 18Q01,	16Q01, 19E01,	16R01, 19K01,	17D01, 19N01,
	20C01, 21R01,	20E01, 22A01,	20N01, 22B01,	20Q01, 22E01,	21E01, 23H01,	21M01, 23J01,	21N01, 23N01,	21Q01, 23N02,
	25N01, 27R01,	26C01, 28A01,	26H01, 28R01,	26L01, 29H01,	27B01, 29N01,	27K01, 29P01,	27Q01, 30G01,	27Q02, 30M01,
	31G01, 35B01,	31H01, 35J01,	32N01, 35M01,	33E01, 35M02,	33E02, 35N01,	33N01, 35N02,	34D01, 35Q01,	34N01, 35R01,
	36B01,	36K01,	36Q01,	36Q02.				
17S/16E-	01N01, 04N01,	01N02, 04N02,	02E01, 04R01,	03D01, 04R02,	03E01, 05E01,	04E01, 05G01,	04G01, 05K01,	04M01, 05M01,
	05M02, 07F01,	05N01, 07M01,	05Q01, 07N01,	06E01, 07R01,	06E02, 08A01,	06G01, 08G01,	06N01, 08L01,	06P01, 08M01,

Table 2.--Continued

17S/16E-	08M02, 08N01, 09R01, 09R02, 10M01, 10N01, 11N01, 11N02,	11N03, 11Q01, 12N01, 13D01, 13N01, 13N02, 14N01, 14N02,
	14P01, 16N01, 17D01, 18E01, 18N01, 18Q01, 18Q02, 19N01,	19N02, 20F01, 20N01, 20N02, 22E01, 23N01, 23N02, 23N03,
	23N04, 23N05, 23R01, 23R02, 24N01, 24R01, 25M01, 25N01,	25N02, 25P01, 25Q01, 26N01, 26N02, 26N03, 26N04, 26P01,
	26Q01, 26Q02, 26R01, 27N01, 27Q01, 28D01, 28F01, 28N01,	28N02, 28R01, 29N01, 30A01, 30A02, 30A03, 30A04, 30A05,
	30A06, 30E01, 30G01, 30N01, 30N02, 30N03, 30R01, 32A01,	32D01, 32N01, 32N02, 32N03, 33A01, 33D01, 33N01, 33N02,
	33R01, 34K01, 35N01, 35P01, 36K01, 36N01, 36Q01.	
17S/17E-	02N01, 02N02, 03N01, 04N01, 04P01, 05N01, 05N02, 06N01,	08B01, 08B02, 09N01, 11R01, 12B01, 12H01, 12M01, 12Q01,
	13D01, 13G01, 15N01, 15N02, 17N01, 17N02, 19N01, 19N02,	19Q01, 20D01, 20N01, 21D01, 21E01, 21N01, 21N02, 21R01,
	23H01, 23H02, 23H03, 23N01, 23N02, 23N03, 23N04, 23N05,	23Q01, 23Q02, 24N01, 24N02, 24P01, 25A01, 25N01, 26D01,
	26D02, 26E01, 26E02, 26E03, 26E04, 27A01, 27Q01, 27Q02,	27R01, 27R02, 27R03, 28Q01, 28R01, 28R02, 28R03, 28R04,
	28R05, 29N01, 29N02, 29P01, 29P02, 29R01, 29R02, 30M01,	30N01, 30P01, 30P02, 30R01, 31Q01, 31Q02, 31Q03, 31R01,
	32N01, 32P01, 32P02, 33N01, 33N02, 33N03, 34N01, 34N02,	34P01, 35A01, 35D01, 35E01, 35E02, 35E03, 35N01, 35N02,
35P01, 35R01, 35R02.		
17S/18E-	03N01, 03P01, 04D01, 05A01, 05D01, 05M01, 05P01, 05P02,	05Q01, 05R01, 06A01, 06D01, 06E01, 06G01, 06G02, 06G03,
	06H01, 06J01, 06L01, 06L02, 06M01, 06N01, 06R01, 07H01,	07N01, 07N02, 07N03, 08B01, 08B02, 08C01, 08D01, 08D02,
	08D03, 08G01, 08H01, 08J01, 08K01, 08P01, 08Q01, 08R01,	09C01, 09D01, 09D02, 09E01, 09E02, 09E03, 09F01, 09K01,
	09L01, 09M01, 09N01, 09N02, 09P01, 09Q01, 09R01, 10K01,	10P01, 14N01, 14N02, 14N03, 15B01, 15C01, 15D01,

Table 2.--Continued

17S/18E-	15G01, 16K01,	15H01, 16K02,	15J01, 16N01,	15P01, 16N02,	15P02, 17K01,	15Q01, 17N01,	15R01, 18M01,	16A01, 18M02,
	18N01, 21Q02,	19H01, 21R01,	20H01, 21R02,	20N01, 22E01,	21K01, 22E02,	21P01, 22N01,	21P02, 22N02,	21Q01, 22N03,
	23J01, 24P01,	23N01, 25M01,	23N02, 25P01,	23Q01, 26M01,	23Q02, 26R01,	23Q03, 27E01,	23R01, 27N01,	24N01, 28A01,
	28D01, 30Q01,	28D02, 31N01,	28E01, 31N02,	28N01, 33N01,	28N02, 34D01,	28P01, 34J01,	28R01, 34M01,	29N01, 34N01,
	35Q01,	35Q02,	35R01,	36K01,	36L01,	36L02,	36P01,	36Q01.
17S/19E-	31E01, 32N01,	31E02, 32P01,	31N01, 32R01.	31P01,	31P02,	31R01,	32M01,	32M02,
18S/15E-	01N01, 03N01,	01N02, 04N01,	02D01, 04N02,	02G01, 05E01,	02N01, 05N01,	02N02, 09N01,	03A01, 10N01,	03A02, 11N01,
	12L01, 24H01,	13N01, 24N01,	14N01, 24R01,	15M01, 24R02.	16M01,	22E01,	23E01,	23K01,
18S/16E-	01E01, 03R01,	01E02, 04N01,	01N01, 05E01,	01N02, 05R01,	01Q01, 06A01,	02A01, 06D01,	02N01, 06F01,	03A01, 06M01,
	07F01, 08R01,	07N01, 09N01,	07P01, 09N02,	08D01, 10D01,	08D02, 12K01,	08N01, 12K02,	08N02, 14D01,	08P01, 14D02,
	14G01, 17B01,	14N01, 17M01,	14N02, 17N01,	14R01, 17N02,	14R02, 18A01,	15N01, 18A02,	15N02, 19M01,	15P01, 20A01,
	20C01, 22K01,	20E01, 22N01,	20N01, 22N02,	20N02, 22Q01,	20N03, 22Q02,	21B01, 22R01,	21N01, 22R02,	22G01, 23A01,
	23A02, 24P01,	23Q01, 24Q01,	24D01, 24Q02,	24D02, 25N01,	24E01, 25Q01,	24H01, 25R01,	24H02, 26E01,	24N01, 26F01,
	26F02, 32N01,	26F03, 33A01,	28C01, 33Q01,	28F01, 34H01,	30E01, 34H02,	30R01, 34N01,	31N01, 34Q01,	32A01, 34R01,
	35J01,	35J02,	35N01,	36G01,	36P01.			
18S/17E-	01P01, 03P01,	03E01, 03Q01,	03M01, 03R01,	03N01, 04N01,	03N02, 05B01,	03N03, 05B02,	03N04, 05K01,	03N05, 05K02,
	05K03, 07L01,	05N01, 07L02,	05N02, 07N01,	05N03, 07N02,	05N04, 07N03,	05N05, 07N04,	05N06, 07P01,	07E01, 07P02,

Table 2.--Continued

18S/17E-	07Q01, 08M01, 08N01, 08N02, 08P01, 08P02, 08R01, 09N01, 10N01, 10Q01, 11N01, 11N02, 12N01, 13N01, 13N02, 13P01,
	13Q01, 14E01, 14E02, 14N01, 14N02, 14Q01, 15E01, 15E02, 15M01, 15N01, 15N02, 15N03, 15N04, 17E01, 17Q01, 18N01,
	18Q01, 18R01, 19F01, 19N01, 19N02, 19P01, 19Q01, 20E01, 20F01, 20H01, 20N01, 20N02, 20Q01, 21E01, 22N01, 22N02,
	22P01, 23E01, 23E02, 23M01, 23N01, 23N02, 24N01, 24N02, 24N03, 24N04, 25J01, 25M01, 25N01, 25Q01, 26D01, 26N01,
	26N02, 27E01, 27G01, 27J01, 28B01, 28D01, 28M01, 28N01, 29N01, 29N02, 30A01, 30A02, 30G01, 30M01, 30P01, 30P02,
	31N01, 31Q01, 32G01, 32L01, 32N01, 32P01, 33N01, 33Q01, 34E01, 34E02, 34G01, 34H01, 35G01, 35H01, 35N01, 35R01,
	35R02, 36N01, 36N02, 36N03, 36Q01, 36Q02.
18S/18E-	01C01, 01C02, 01D01, 01F01, 01G01, 01G02, 01J01, 01K01, 02F01, 02Q01, 03N01, 03N02, 04Q01, 05E01, 05K01, 05N01,
	05N02, 05N03, 05N04, 05Q01, 06N01, 07M01, 07M02, 07N01, 07N02, 07N03, 07Q01, 07R01, 07R02, 08E01, 09E01, 09N01,
	09Q01, 12A01, 12N01, 12N02, 12Q01, 13N01, 13N02, 14G01, 14J01, 14P01, 14Q01, 14R01, 16D01, 16R01, 18N01, 19N01,
	19N02, 20A01, 20D01, 20M01, 21E01, 21N01, 22A01, 22D01, 22D02, 22E01, 22F01, 22Q01, 23N01, 23P01, 24D01, 24E01,
	24E02, 24N01, 24P01, 24Q01, 26N01, 26N02, 27N01, 27N02, 27N03, 27Q01, 28N01, 28N02, 29N01, 30J01, 30J02, 30N01,
	31N01, 31N02, 31P01, 31Q01, 31R01, 32E01, 32N01, 32N02, 33E01, 33L01, 33N01, 34E01, 34N01, 35N01, 35N02, 35N03,
	35N04, 36D01, 36D02, 36D03, 36N01, 36N02, 36N03, 36N04, 36N05.
18S/19E-	04M01, 04P01, 05B01, 05E01, 05K01, 05N01, 05Q01, 05Q02, 05Q03, 06A01, 06B01, 06D01, 06D02, 06G01, 06N01, 06N02,
	06P01, 06Q01, 06Q02, 06R01, 07H01, 07H02, 07J01, 07J02, 07N01, 07P01, 07P02, 07R01, 08D01, 08E01, 08E02, 08E03,
	08K01, 08K02, 08K03, 08M01, 08M02, 08P01, 08Q01, 08Q02, 09A01, 09D01, 09D02, 09E01, 09F01, 09H01, 09H02, 09L01,

Table 2.--Continued

18S/19E-	09R01, 11N01,	10L01, 15F01,	10M01, 16M01,	10P01, 16N01,	11B01, 16R01,	11M01, 17A01,	11M02, 17B01,	11M03, 17B02,
	17C01, 17R01,	17C02, 18C01,	17C03, 18C02,	17F01, 18H01,	17K01, 18R01,	17M01, 19N01,	17N01, 19P01,	17N02, 19R01,
	20F01, 21A01,	20H01, 21H01,	20L01, 21N01,	20M01, 21N02,	20P01, 21R01,	20P02, 21R02,	20Q01, 21R03,	20R01, 22M01,
	22M02, 28N01,	27D01, 28N02,	27M01, 28Q01,	27N01, 28Q02,	28A01, 28Q03,	28B01, 29C01,	28G01, 30B01,	28M01, 30G01,
	30J01, 34M01,	30Q01, 34N01,	31C01, 34R01.	31G01,	31G02,	32Q01,	33J01,	34J01,
19S/16E-	01A01, 09N01,	01A02, 10D01,	01N01, 10E01,	01Q01, 10G01,	02N01, 11A01,	02N02, 11N01,	02P01, 11P01,	05N01, 11Q01,
	12N01, 15Q01,	12N02, 16M01,	13M01, 17C01,	13N01, 21M01,	13N02, 22G01,	14N01, 22N01,	15E01, 23P01,	15N01, 23P02,
	24Q01, 30D01,	25E01, 30F01,	25N01, 32N01,	25Q01, 33D01,	26N01, 34P01,	27J01, 35Q01,	27M01, 35B01,	29K01, 35N01.
19S/17E-	02C01, 04N01,	02E01, 04N02,	02K01, 05E01,	02N01, 05N01,	02N02, 05N02,	03N01, 05N03,	03N02, 05Q01,	04E01, 06A01,
	06A02, 07L01,	06D01, 07P01,	06E01, 08D01,	06K01, 08D02,	06K02, 08E01,	06L01, 08E02,	06P01, 08H01,	06P02, 08H02,
	08P01, 10N01,	08R01, 11N01,	09E01, 13E01,	09N01, 13N01,	09Q01, 14C01,	09Q02, 14G01,	10A01, 14Q01,	10M01, 15E01,
	15H02, 17N02,	15M01, 17P01,	15N01, 18P01,	16B01, 19D01,	16C01, 19J01,	16M01, 19N01,	17D01, 19P01,	17N01, 20J01,
	20Q01, 22J03	21N01, 22M01,	21P01, 22N01,	22A01, 23N01,	22H01, 23P01,	22H02, 23Q01,	22J01, 23Q02,	22J02, 24F01,
	24N01, 28E01,	24N02, 28N01,	26H01, 28P01,	26M01, 29N01,	26N01, 30A01,	27E01, 30A02,	27H01, 30E01,	27N01, 30F01,
	30J01, 34N01,	30N01, 35N01,	30P01, 35P01,	31E01, 36B01,	31N01, 36D01,	32N01, 36D02,	33N01, 36E01,	34E01, 36N01,
								36N02.

Table 2.--Continued

19S/18E-	02H01, 07N01,	02H02, 08N01,	03E01, 09D01,	03N01, 09N01,	03N02, 09N02,	04G01, 10E01,	04G02, 10N01,	05N01, 11D01,
	11M01, 15D01,	11N01, 15M01,	11N02, 15M02,	12R01, 16E01,	13E01, 16N01,	13M01, 16N02,	13N01, 18E01,	14D01, 18N01,
	18N02, 21E01,	18N03, 21L01,	19M01, 21N01,	19N01, 21N02,	20D01, 22E01,	20D02, 22E02,	20M01, 22M01,	20N01, 22N01,
	23D01, 25P01,	23D02, 26E01,	23N01, 26E02,	23N02, 26J01,	24M01, 26N01,	24N01, 26P01,	24Q01, 27D01,	24Q02, 27M01,
	27N01, 28Q01,	27Q01, 29N01,	27R01, 31D01,	28E01, 31E01,	28E02, 31M01,	28F01, 32E01,	28N01, 32Q01,	28N02, 33E01,
	33E02, 34E01,	33M01, 34N01,	33M02, 34Q01,	33N01, 34R01,	33N02, 35D01,	33N03, 35E01,	33Q01, 35P01,	34D01, 36E01,
	36N01,	36N02.						
19S/19E-	02R01, 04F01,	03B01, 04G01,	03D01, 06N01,	03D02, 06R01,	03D03, 08N01,	03H01, 09R01,	03H02, 10B01,	04E01, 10E01,
	10E02, 15N01,	11N01, 15N02,	11N02, 15N03,	11N03, 16N01,	14A01, 16N02,	15A01, 16N03,	15A02, 19K01,	15E01, 19Q01,
	20G01, 21K02,	20M01, 21N01,	20N01, 21R01,	21C01, 21R02,	21H01, 22A01,	21J01, 22D01,	21J02, 22H01,	21K01, 22N01,
	22Q01, 24N01,	22R01, 24N02,	23D01, 25A01,	23D02, 25H01,	23R01, 25H02,	24D01, 25L01,	24E01, 26E02,	24K01, 26F01,
	26H01, 27N01,	26H02, 28K01,	26J01, 28R01,	26J02, 30B01,	26M01, 30B02,	26Q01, 30C01,	26Q02, 30D01,	27D01, 31D01,
	31D02, 35R01.	31E01,	31N01,	33E01,	34D01,	34L01,	34Q01,	34R01,
20S/16E-	01B01, 04P01,	01B02, 04P02,	01D01, 04P03,	01E01, 05D01,	02R01, 10H01,	03N01, 10H02,	03R01, 10H03,	04G01, 12N01,
	21G01, 26D02,	21L01, 26N01,	21Q01, 26Q01,	21R01, 28D01,	22J01, 28F01,	22J02, 28P01,	24M01, 36N01,	26D01, 36Q01,
	36Q02.							

Table 2.--Continued

20S/17E-	01C01,	01E01,	01N01,	02M01,	02N01,	02P01,	03N01,	03Q01,
	04E01,	04J01,	04N01,	04Q01,	05E01,	05N01,	06C01,	06D01,
	06D02,	06N01,	06P01,	08E01,	08N01,	09E01,	09N01,	09N02,
	09R01,	10G01,	10N01,	11E01,	11M01,	11N01,	11N02,	11N03,
	12N01,	13B01,	13Q01,	14B01,	14M01,	14N01,	14N02,	14N03,
	14P01,	14P02,	14Q01,	16E01,	16H01,	17M01,	17N01,	17R01,
	18E01,	18N01,	19M01,	19N01,	19P01,	20N01,	20Q01,	21E01,
	21E02,	21M01,	22D01,	22D02,	22N01,	23E01,	23E02,	23J01,
23J02,	26A01,	26A02,	26B01,	26C01,	26C02,	26D01,	26D02,	
26H01,	26H02,	26M01,	27B01,	28B01,	28E01,	28J01,	29E01,	
29N01,	29N02,	30N01,	30N02,	30Q01,	30Q02,	31M01,	31N01,	
31Q01,	32F01,	32Q01,	32R01,	33M01,	33N01,	33Q01,	33Q02,	
34C01,	34D01,	34F01,	34F02,	34F03,	34F04,	34M01,	35D01,	
35N01,	35N02,	36A01,	36B01,	36C01,	36D01,	36E01,	36J01,	
	36Q01.							
20S/18E-	01E01,	01M01,	02M01,	02N01,	02N02,	03D01,	03M01,	03N01,
	03N02,	05D01,	05H01,	05N01,	06B01,	06D01,	06N01,	08A01,
	08G01,	09M01,	09N01,	10B01,	10E01,	10N01,	11N01,	11Q01,
	11Q02,	11Q03,	12C01,	12E01,	12E02,	12M01,	12Q01,	12R01,
	13B01,	13G01,	13J02,	13L01,	13R01,	14E01,	14J01,	14N01,
	16E01,	16G01,	16G02,	16M01,	17A01,	18D01,	18E01,	18E02,
	19D01,	19D02,	19P01,	20A01,	20B01,	20G01,	20Q01,	21M01,
	21N01,	22G01,	22M01,	23N01,	24D01,	24G01,	24R01,	25B01,
25D01,	25D02,	26K01,	27C01,	27C02,	27D01,	27M01,	28B01,	
28D01,	28E01,	28E02,	29E01,	29N01,	29N02,	29N03,	30E01,	
30E02,	30G01,	31R01,	32P01,	33E01,	33E02,	34B01,	34D01,	
34N01,	34N02,	35D01,	35E01,	36D01,	36D02,	36D03.		
20S/19E-	01N01,	04D01,	05A01,	05D01,	06D01,	06D02,	06N01,	07N01,
	07N02,	08Q01,	10B01,	10J01,	10N01,	11A01,	11D01,	11D02,
	11P01,	12C01,	12C02,	12M01,	12Q01,	12R01,	12R02,	12R03,
13B01,	13G01,	13J01,	13J02,	13J03,	13J04,	13H01,	13L01,	
14J01,	15A01,	16D01,	16M01,	17A01,	17A02,	19B01,	19D01,	
19N01,	20R01,	23A01,	23D01,	23J01,	23H01,	23N01,	24A01,	

Table 2.--Continued

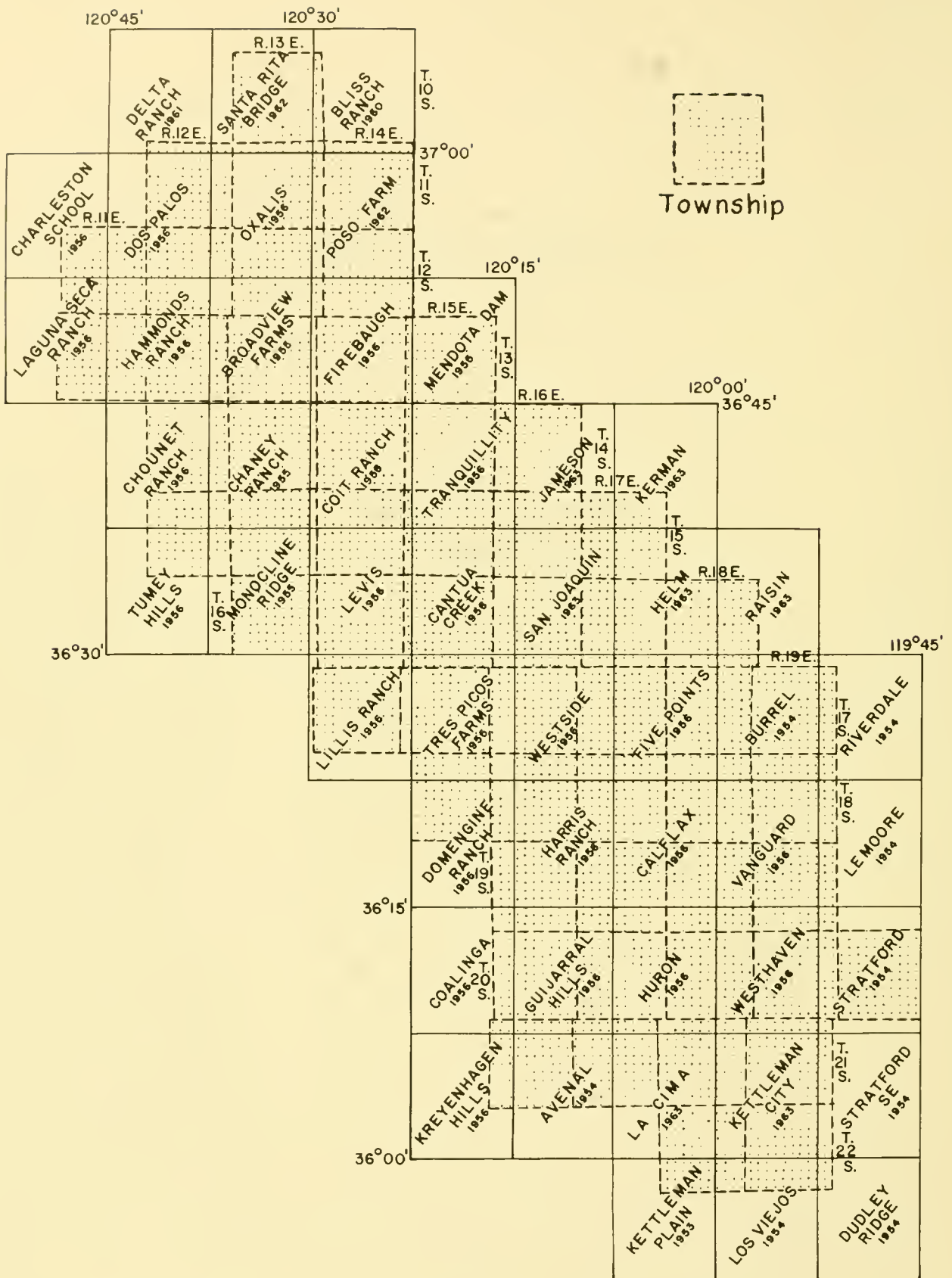
20S/19E-	24D01, 24R01, 24R02, 24Z01, 24Z02, 25A01, 25A02, 25C01, 25D01, 25N01, 26B01, 26G01, 26H01, 26Q01, 29J01, 30J01,	
	31P01, 31P02, 33N01, 35F01, 35M01, 36E01.	
20S/20E-	19D01, 19E01, 19E02, 19E03, 19E04, 30D01, 30D02, 30D03.	
21S/16E-	01E01, 01L01, 01L02, 01N01, 01P01, 01P02, 01Q01, 12D01, 12D02, 12E01, 12M01, 12M02.	
21S/17E-	01D01, 01F01, 02B01, 02G01, 02N01, 03M01, 04G01, 05E01, 05M01, 05N01, 05N02, 05P01, 06B01, 06N01, 06N02, 10D01,	
	11E01, 11N01, 13N01, 13N02, 14A01, 14B01, 14C01, 14G01, 14H01, 14N01, 14N02, 14P01, 22G01, 24E01, 24G01, 24N01,	
	24N02, 25F01, 25H01.	
21S/18E-	01B01, 01D01, 01D02, 02C01, 02D01, 02D02, 02D03, 02M01, 02M02, 02M03, 03A01, 03B01, 03B02, 03G01, 04D01, 04D02,	
	04K01, 05C01, 05D01, 05D02, 06G01, 07N01, 08R01, 09D01, 10B01, 10D01, 11B01, 11C01, 11D01, 11D02, 11R01, 12D01,	
	13D01, 13Z01, 14D01, 14K01, 14M01, 14M02, 14M03, 14M04, 15B01, 15C01, 15D01, 15D02, 15D03, 15D04, 15E01, 15L01,	
	15M01, 16D01, 16E01, 17M01, 17M02, 17N01, 17N02, 18N01, 19E01, 19G01, 20B01, 20E01, 20N01, 20R01, 21E01, 21H01,	
	21M01, 21N01, 22B01, 22B02, 22B03, 22G01, 23B01, 23D01, 23D02, 23D03, 23D04, 23D05, 23D06, 23E01, 24A01, 24A02,	
	24D01, 25D01, 26C01, 26N01, 26Q01, 27B01, 27G01, 27K01, 27N01, 27Q01, 27Q02, 28C01, 28D01, 28E01, 28F01, 28G01,	
	28G02, 28G03, 28G04, 28H01, 28H02, 28M01, 28M02, 28N01, 28N02, 28Q01, 29E01, 29N01, 29Q01, 30F01, 30P01, 32B01,	
	32C01, 32R01, 33B01, 33E01, 33N01, 34F01, 34N01, 34P01, 34P02, 34Q01, 35C01, 35N01, 36C01, 36J01, 36M01.	
	21S/19E-	02A01, 02A02, 02A03, 02B01, 04B01, 04M01, 06C01, 06D01, 06D02, 06D03, 06E01, 07D01, 07M01, 07N01, 08C01, 08D01,
	16B01, 16R01, 17D01, 17R01, 17R02, 18B01, 18D01, 18D02, 18N01, 19C01, 19C02, 19D01, 19D02, 19E01, 19E02, 19Z01,	
20D01, 20M01, 20N01, 20P01, 21B01, 30D01.		

Table 2.--Continued

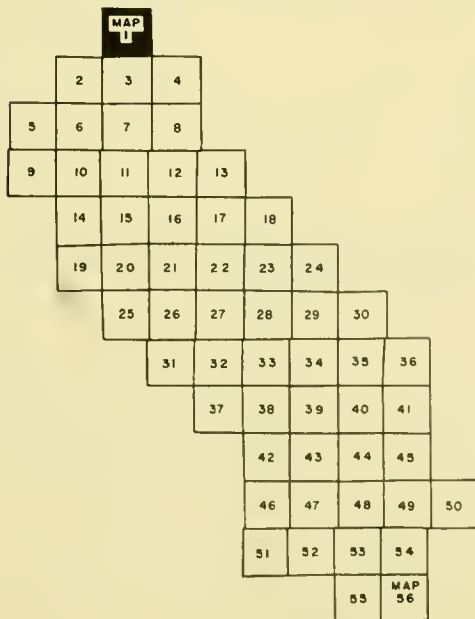
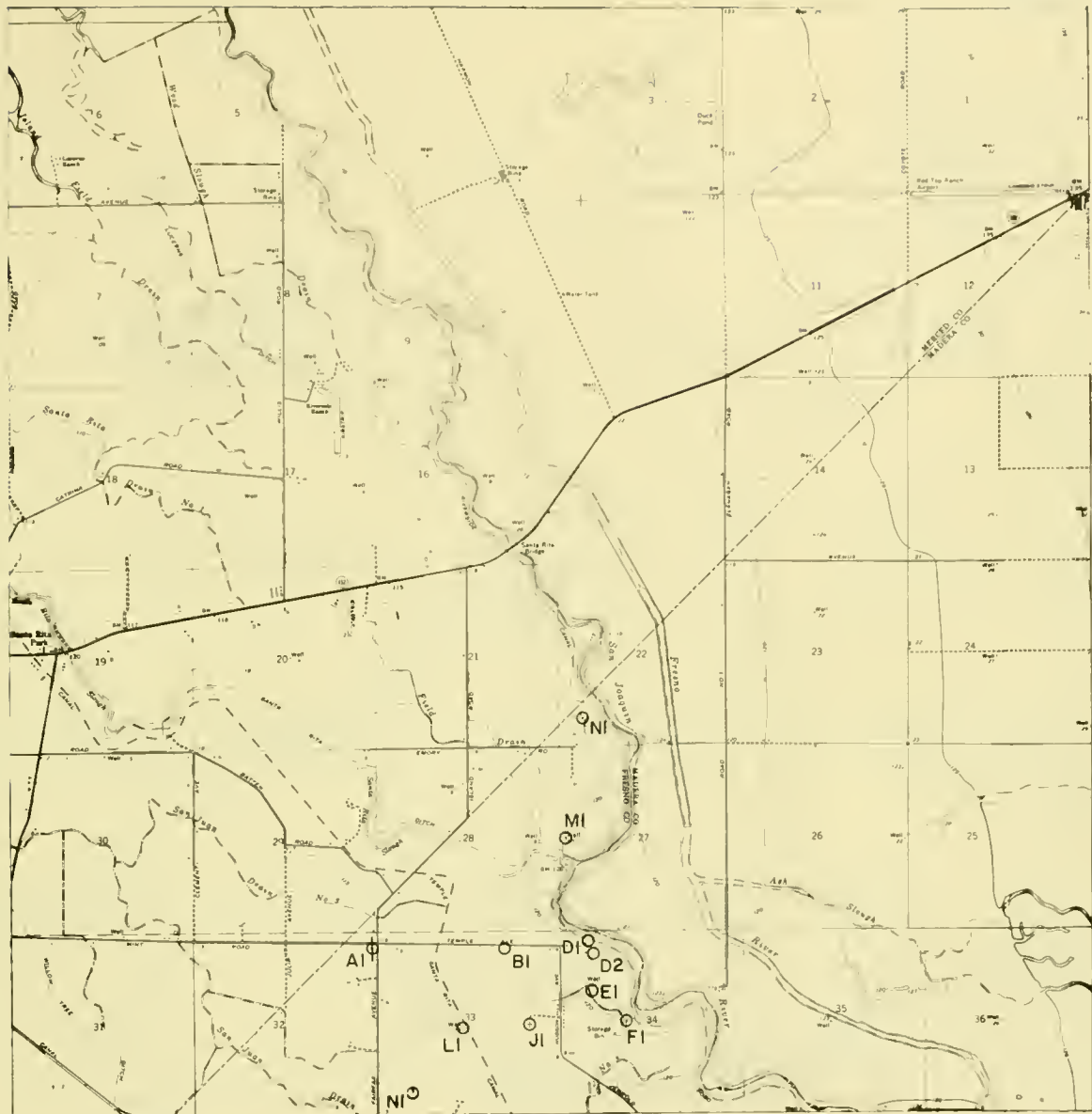
22S/18E-	01B01, 02H01,	01D01, 03A01,	01E01, 03B01,	02F01, 03H01,	02G01, 03K01,	02G02, 04B01,	02G03, 04H01,	02G04, 11C01,
	11L01, 13Q01,	12G01, 13Q02,	12M01, 13Q03,	12P01, 13Q04,	12P02, 13R01.	12R01,	13K01,	13K02,
22S/19E-	06P01, 18N03,	06P02, 18P01,	07C01, 18P02.	07F01,	07P01,	07Q02,	18N01,	18N02,

MAPS SHOWING LOCATION OF WELLS

Index map of quadrangles
and 56 township maps



Index of U.S. Geological Survey topographic quadrangle maps, 7 1/2-minute series.
 Shading covers area of 56 township base maps.



EXPLANATION

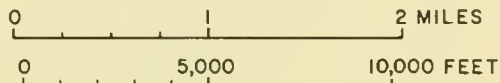
○ A1, 2, 3

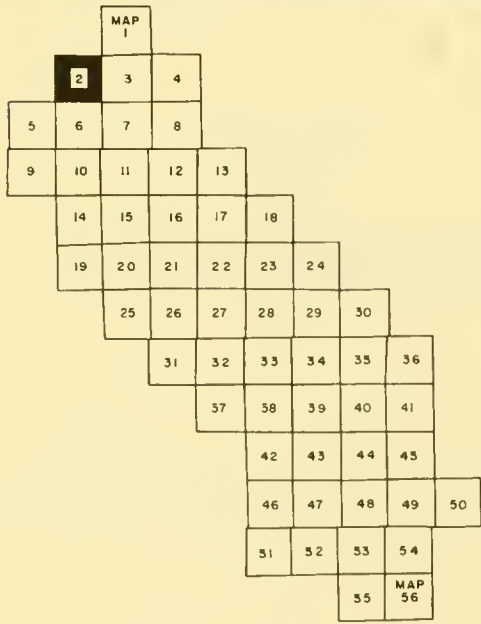
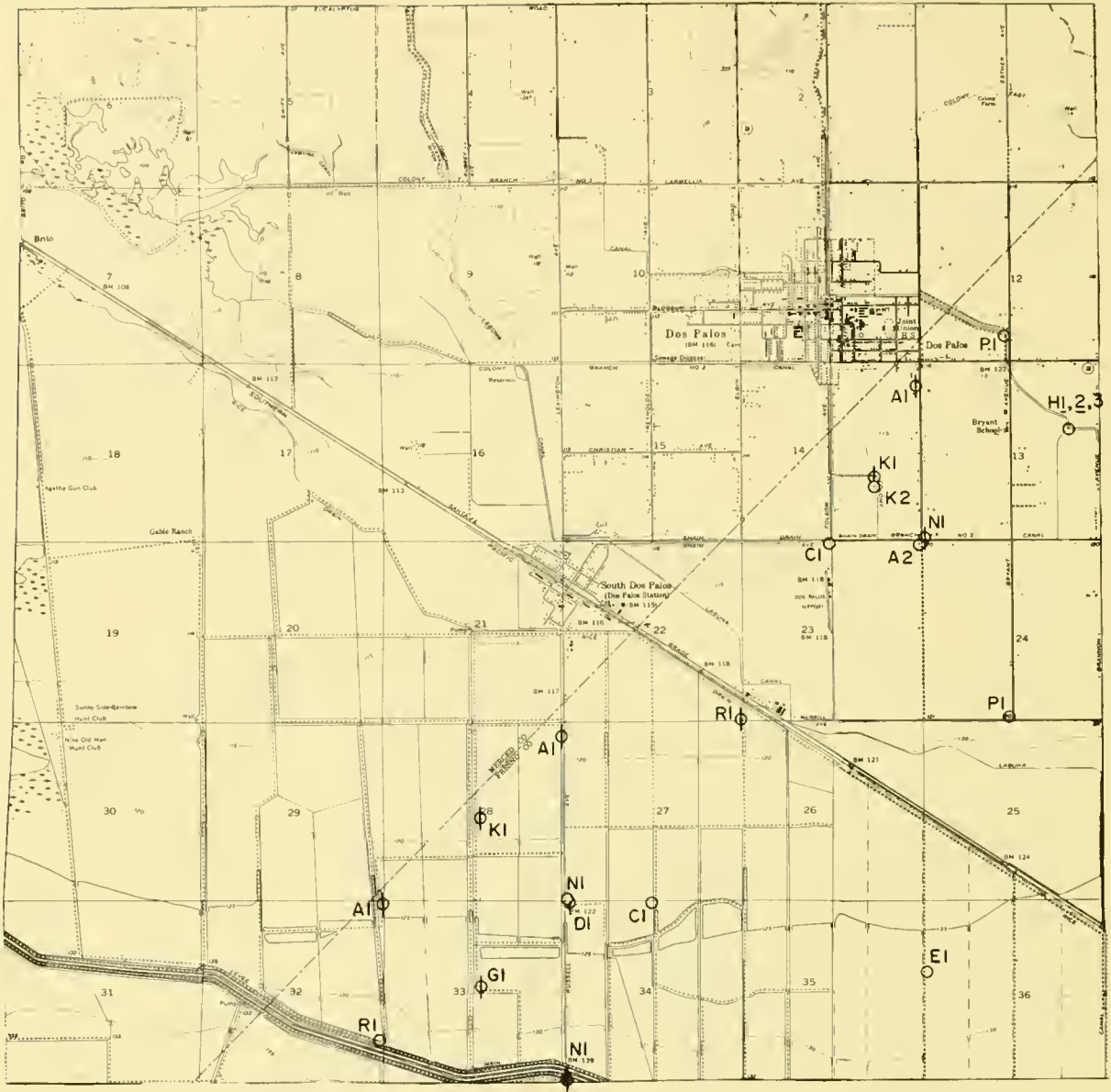
Well location

Consecutive numbers indicate more than one well located within circle, underline indicates a destroyed well in series

⊕

Site of destroyed well





EXPLANATION


○ A1,2,3

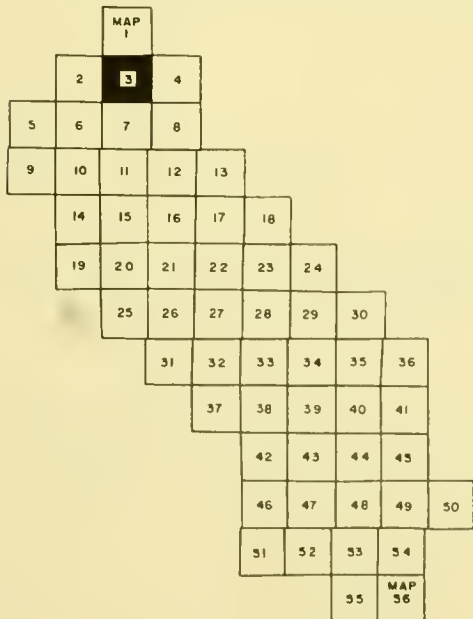
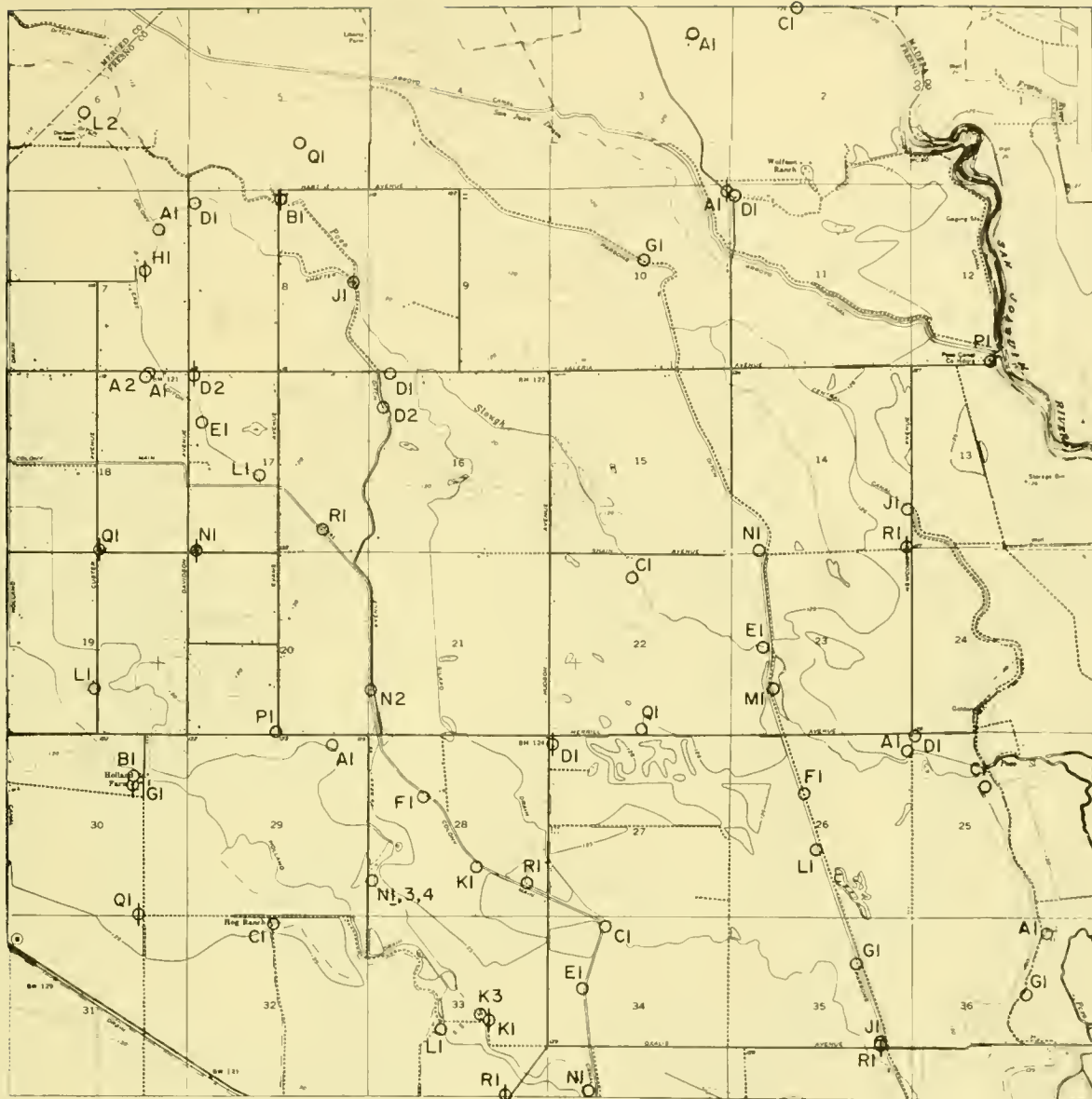
Well location

Consecutive numbers indicate more than one well located within circle, underline indicates a destroyed well in series

⊕

Site of destroyed well





EXPLANATION

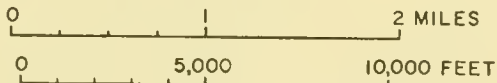
A1, 2, 3

Well location

Consecutive numbers indicate more than one well located within circle, underline indicates a destroyed well in series

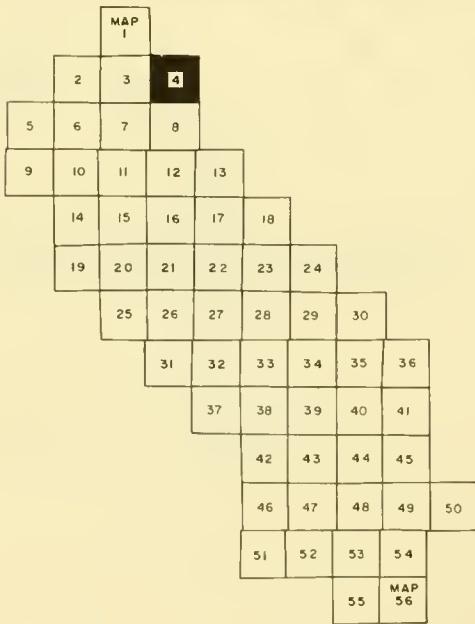
φ

Site of destroyed well



MAP 4

R 14 E



EXPLANATION


○ AI, 2, 3

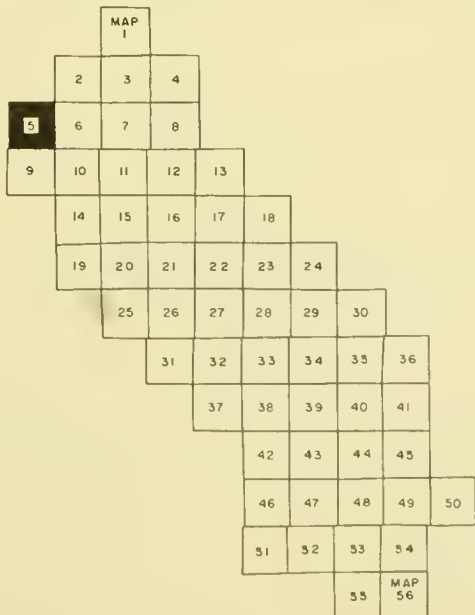
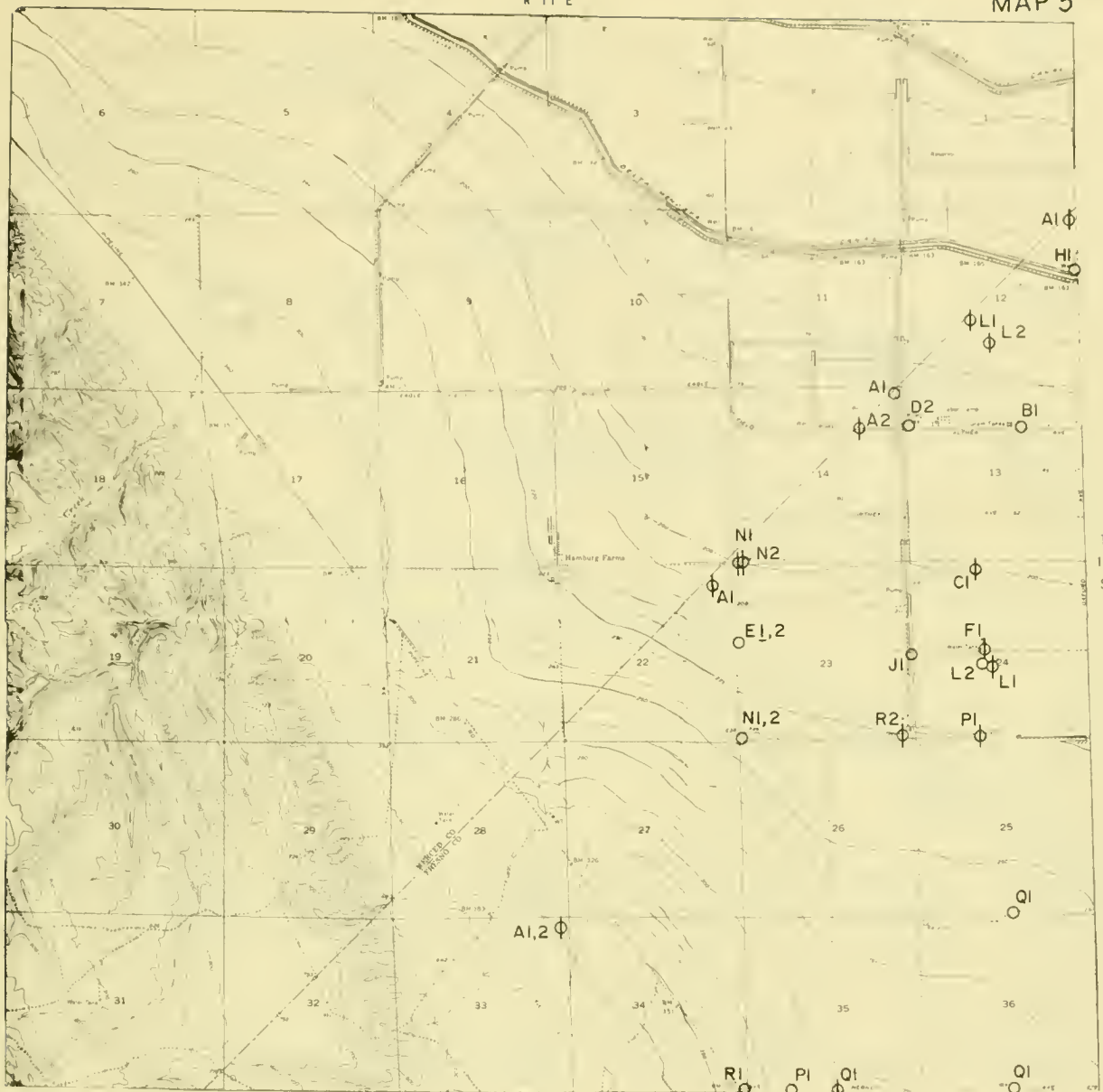
Well location

Consecutive numbers indicate more than one well located within circle, underline indicates a destroyed well in series

⊕

Site of destroyed well





EXPLANATION

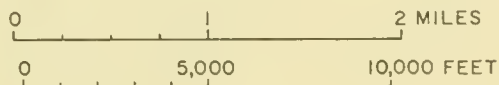
○ A1,2,3

Well location

Consecutive numbers indicate more than one well located within circle, underline indicates a destroyed well in series

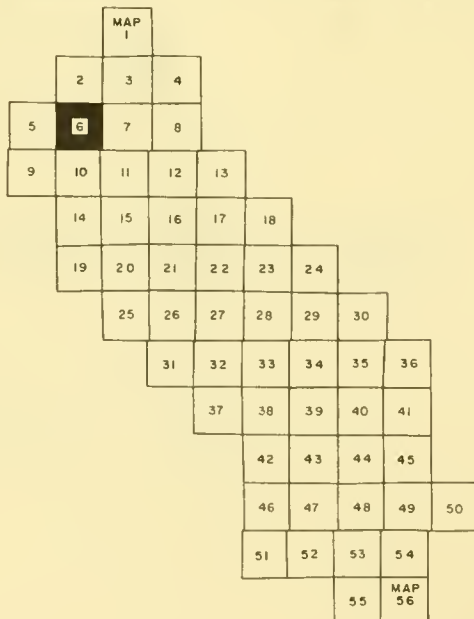
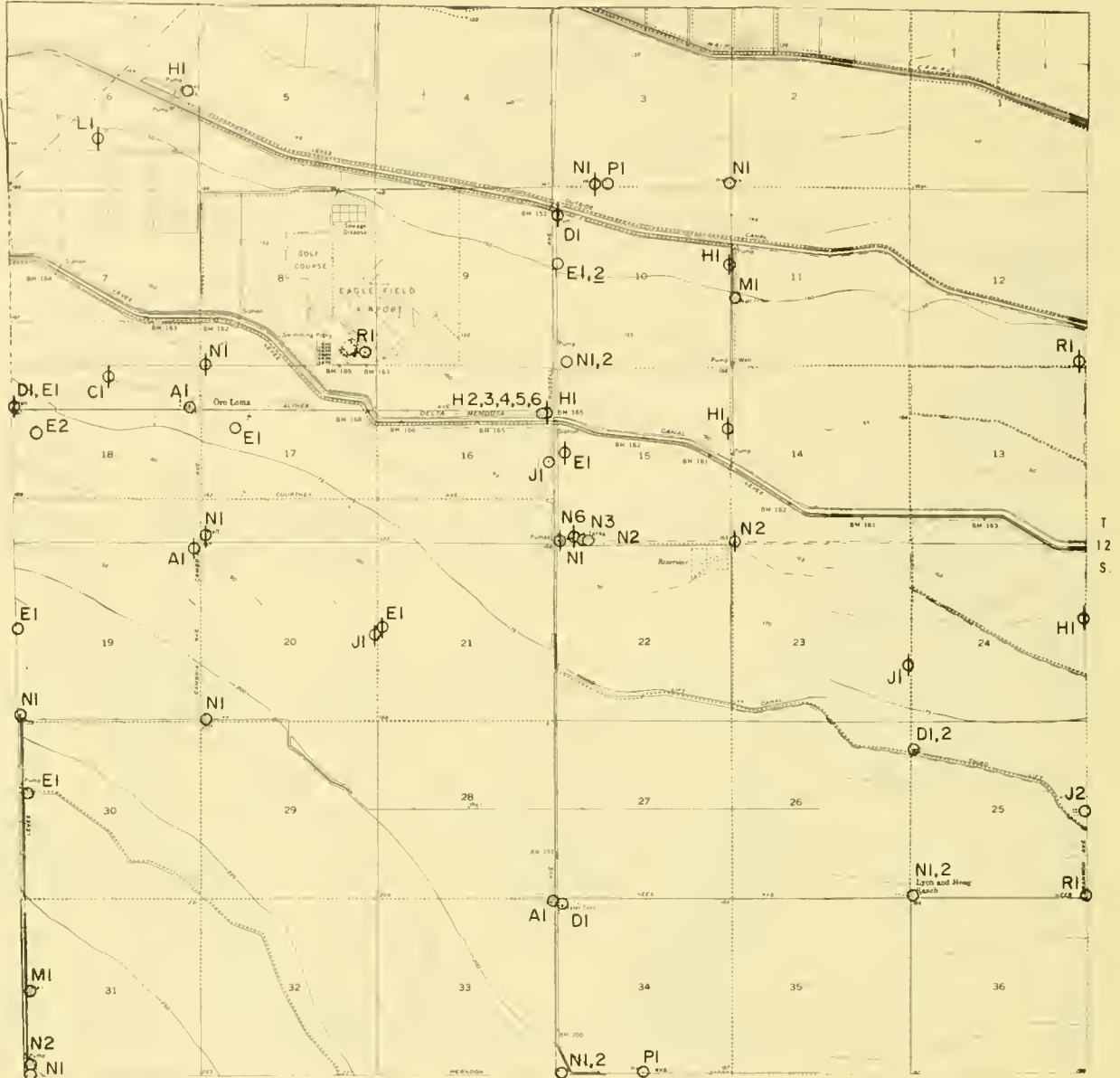
φ

Site of destroyed well



MAP 6

R 12 E



EXPLANATION


○ AI, 2, 3


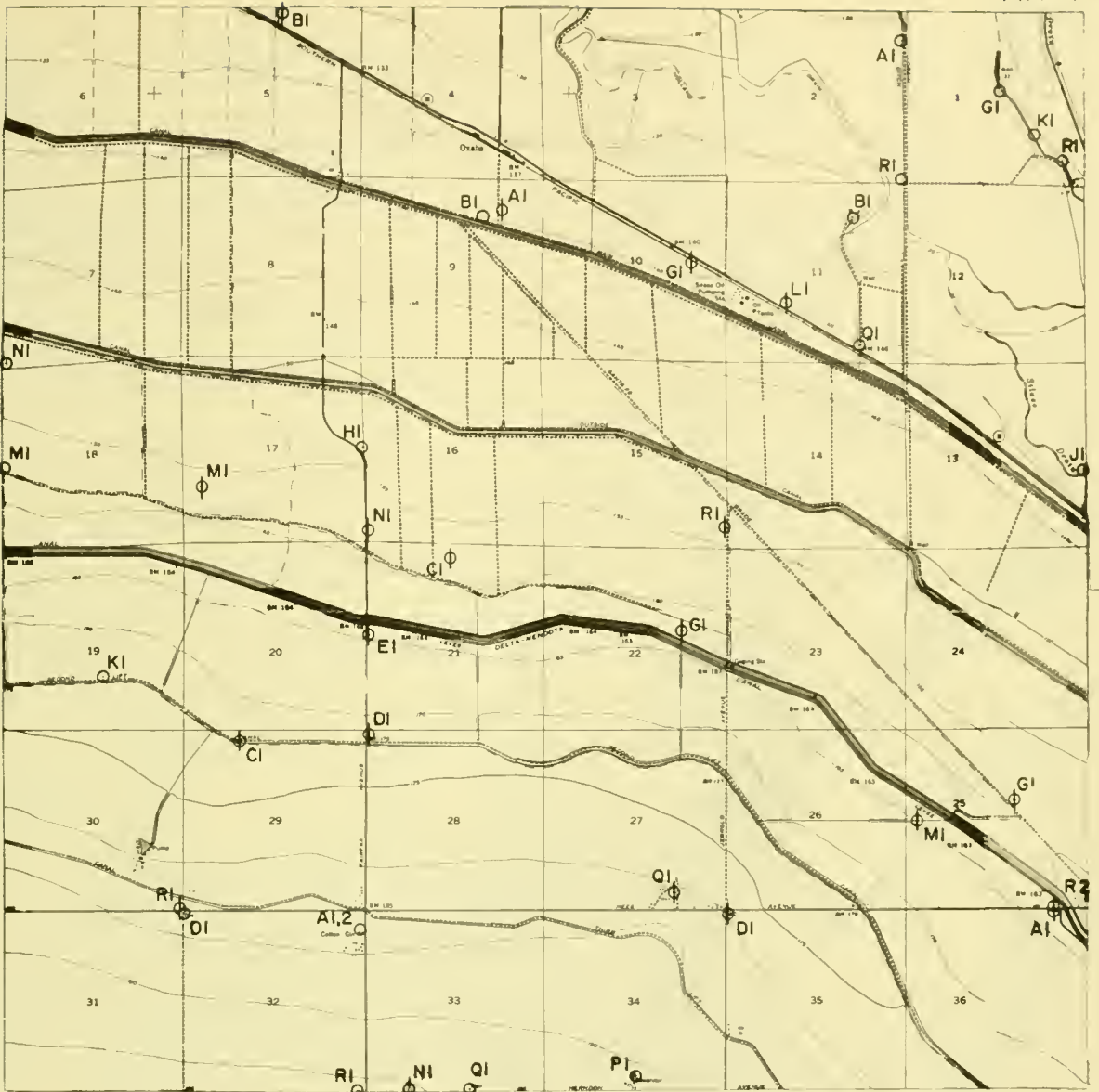
Well location

Consecutive numbers indicate more than one well located within circle, underline indicates a destroyed well in series

φ

Site of destroyed well





EXPLANATION


○ AI, 2, 3

Well location

Consecutive numbers indicate more than one well located within circle, underline indicates a destroyed well in series

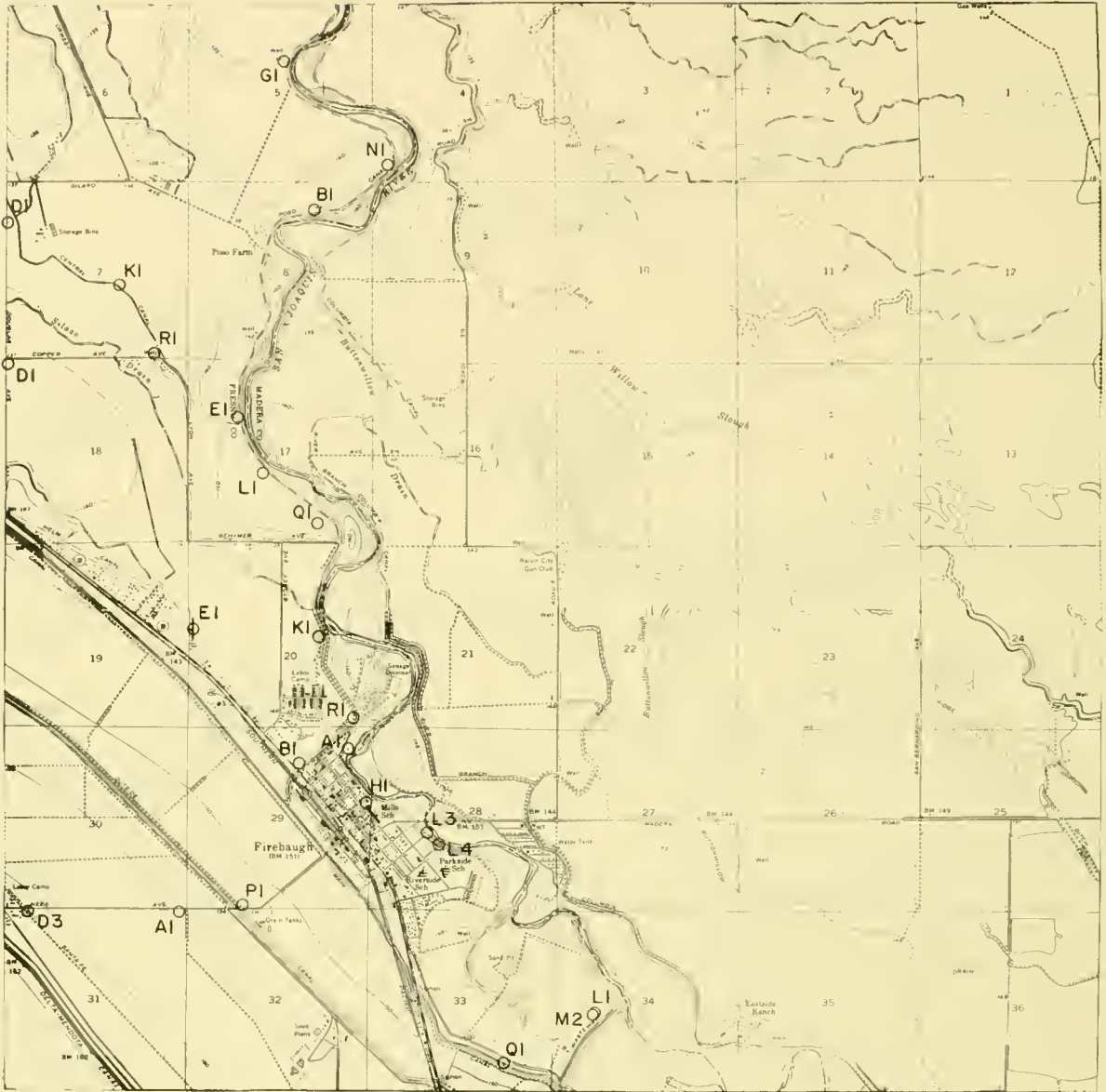
⊕

Site of destroyed well

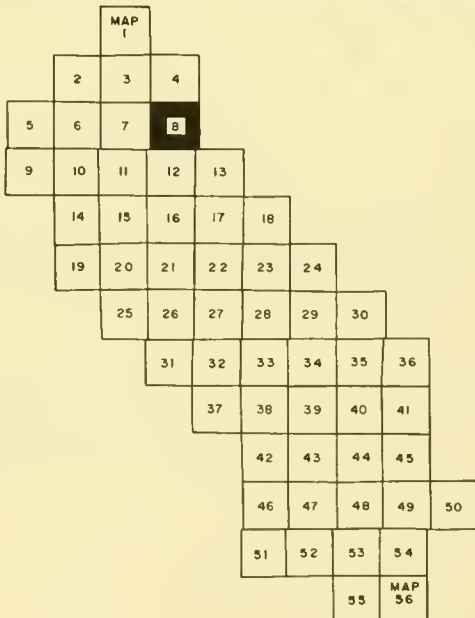


MAP 8

R. 14 E



T
12
S



EXPLANATION


○ A1, 2, 3

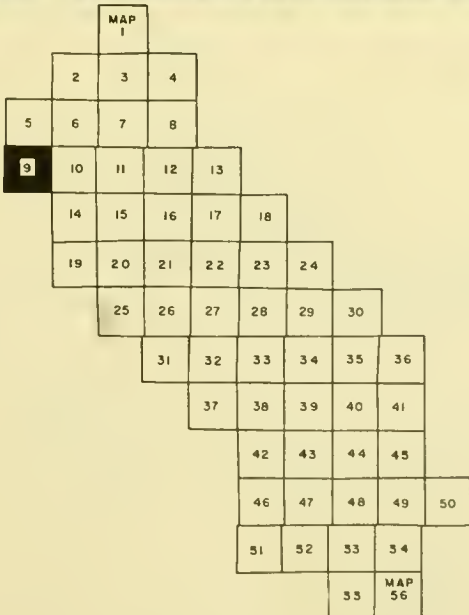
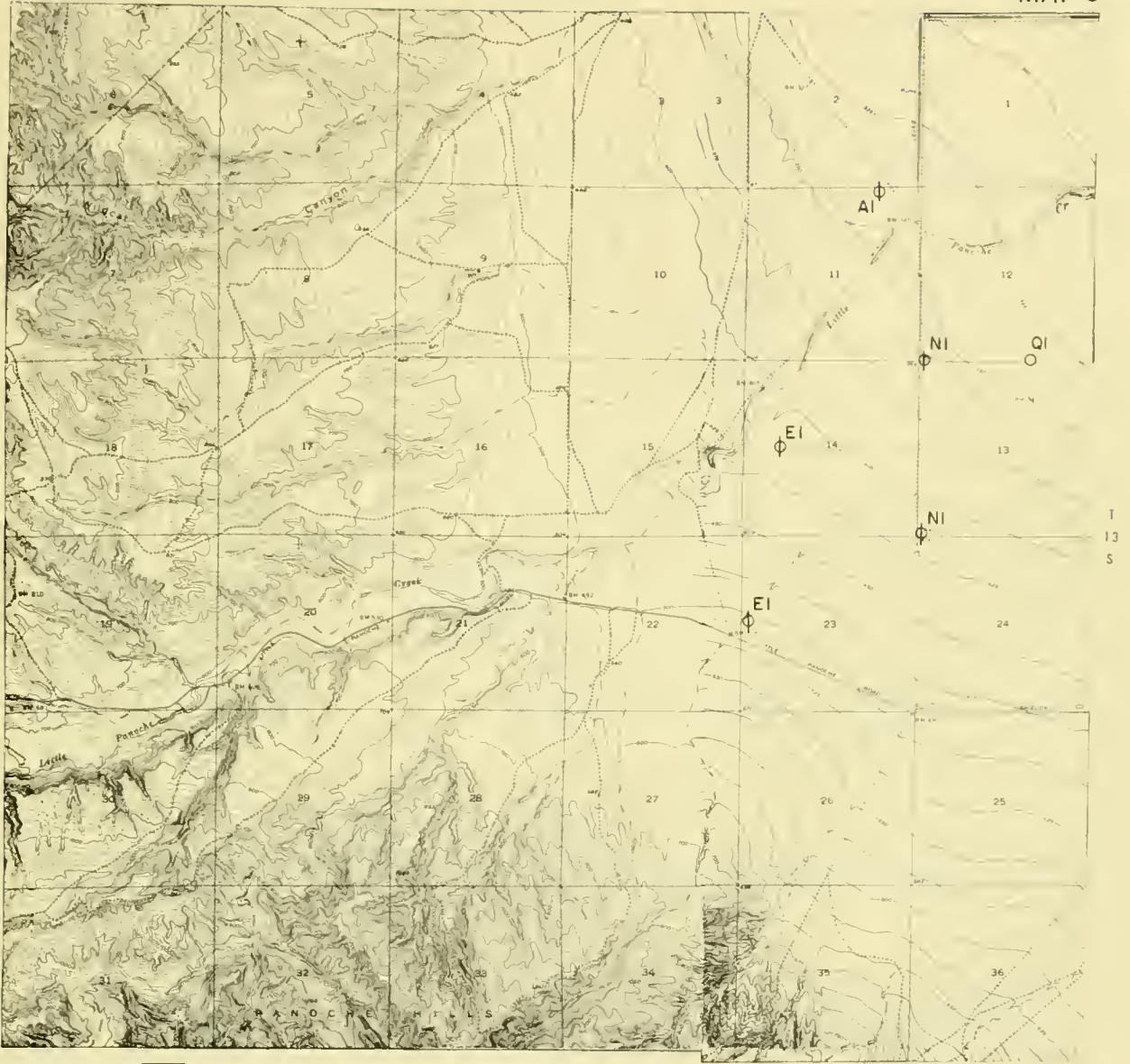
Well location

Consecutive numbers indicate more than one well located within circle, underline indicates a destroyed well in series

⊕

Site of destroyed well





EXPLANATION

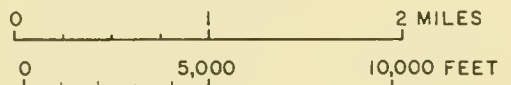
○ AI, 2, 3

Well location

Consecutive numbers indicate more than one well located within circle, underline indicates a destroyed well in series

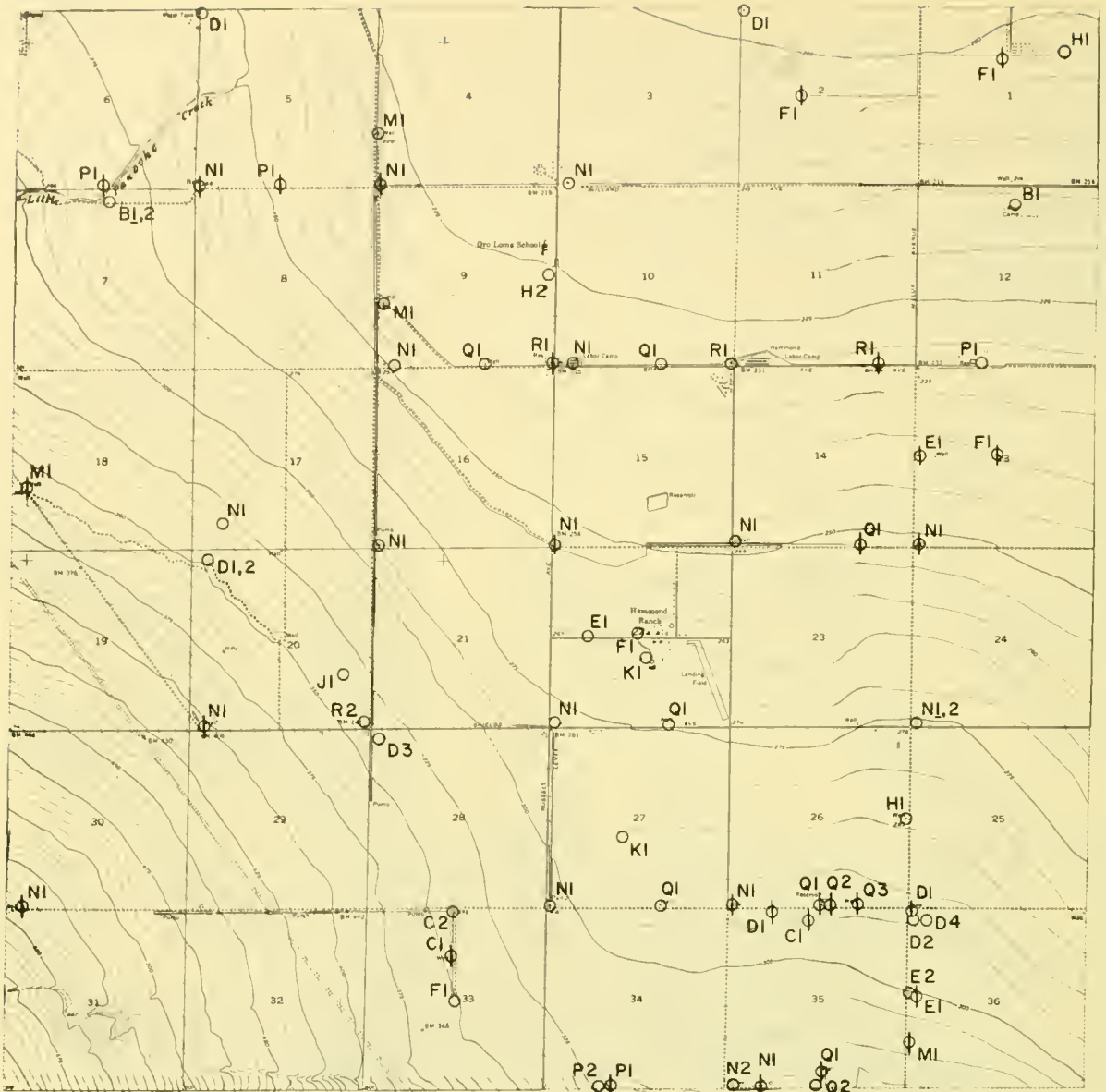
⊕

Site of destroyed well

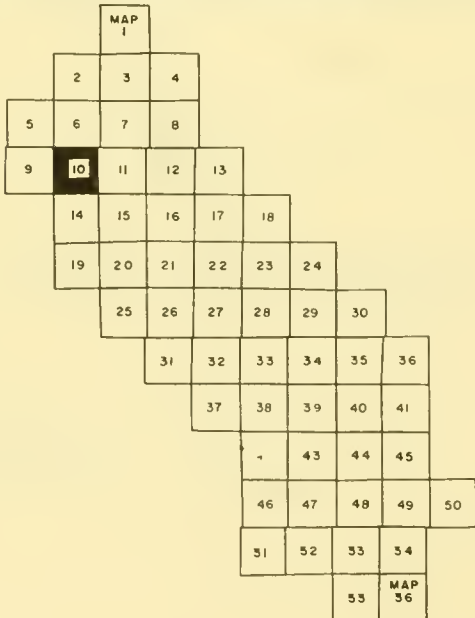


MAP 10

R 12 E.



T 13 S.



EXPLANATION


○ AI, 2, 3

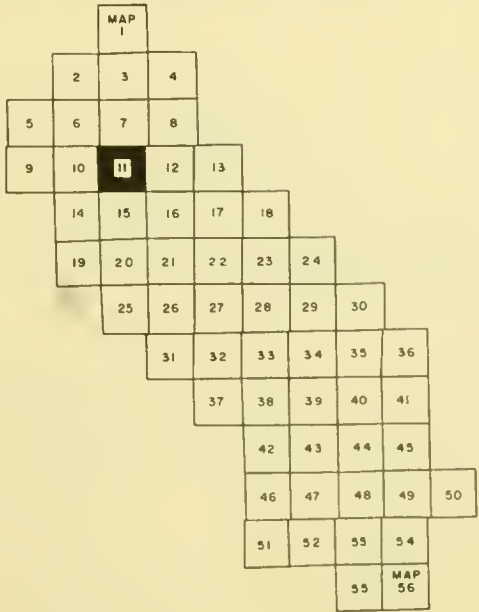
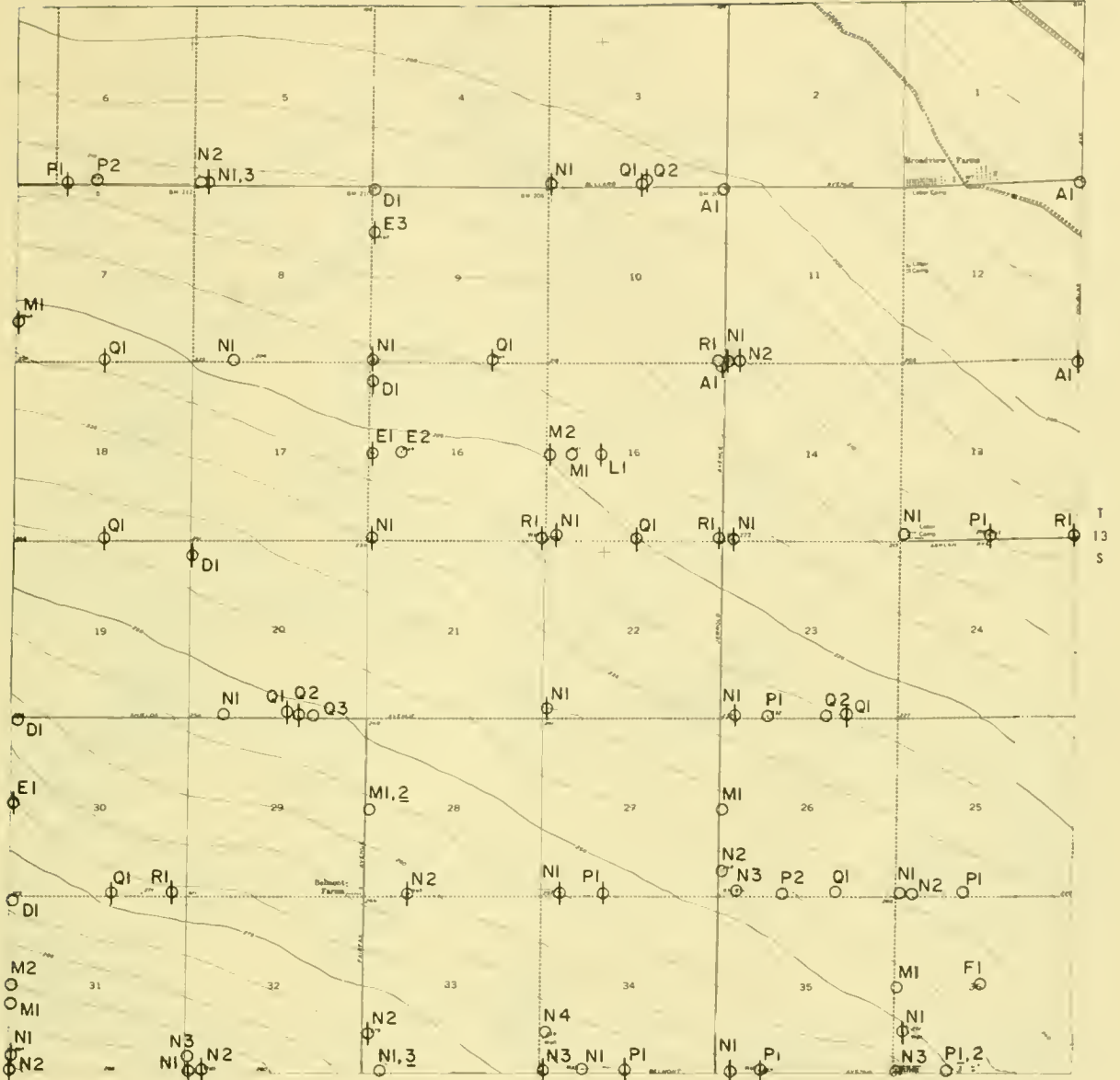
Well location

Consecutive numbers indicate more than one well located within circle, underline indicates a destroyed well in series

⊕

Site of destroyed well





EXPLANATION


○ A1,2,3

Well location

Consecutive numbers indicate more than one well located within circle, underline indicates a destroyed well in series


φ

Site of destroyed well





T
13
S



EXPLANATION


○ A1,2,3

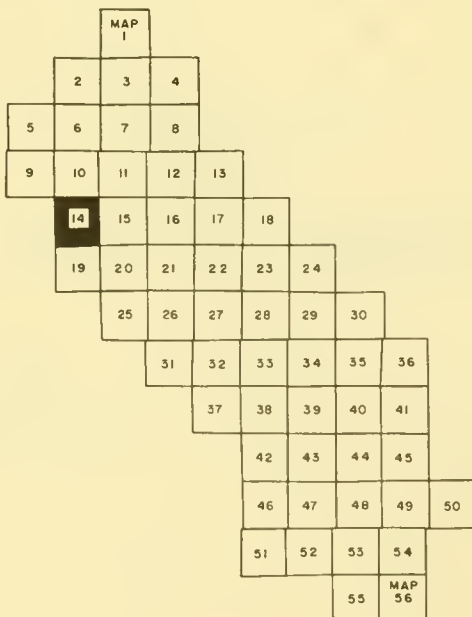
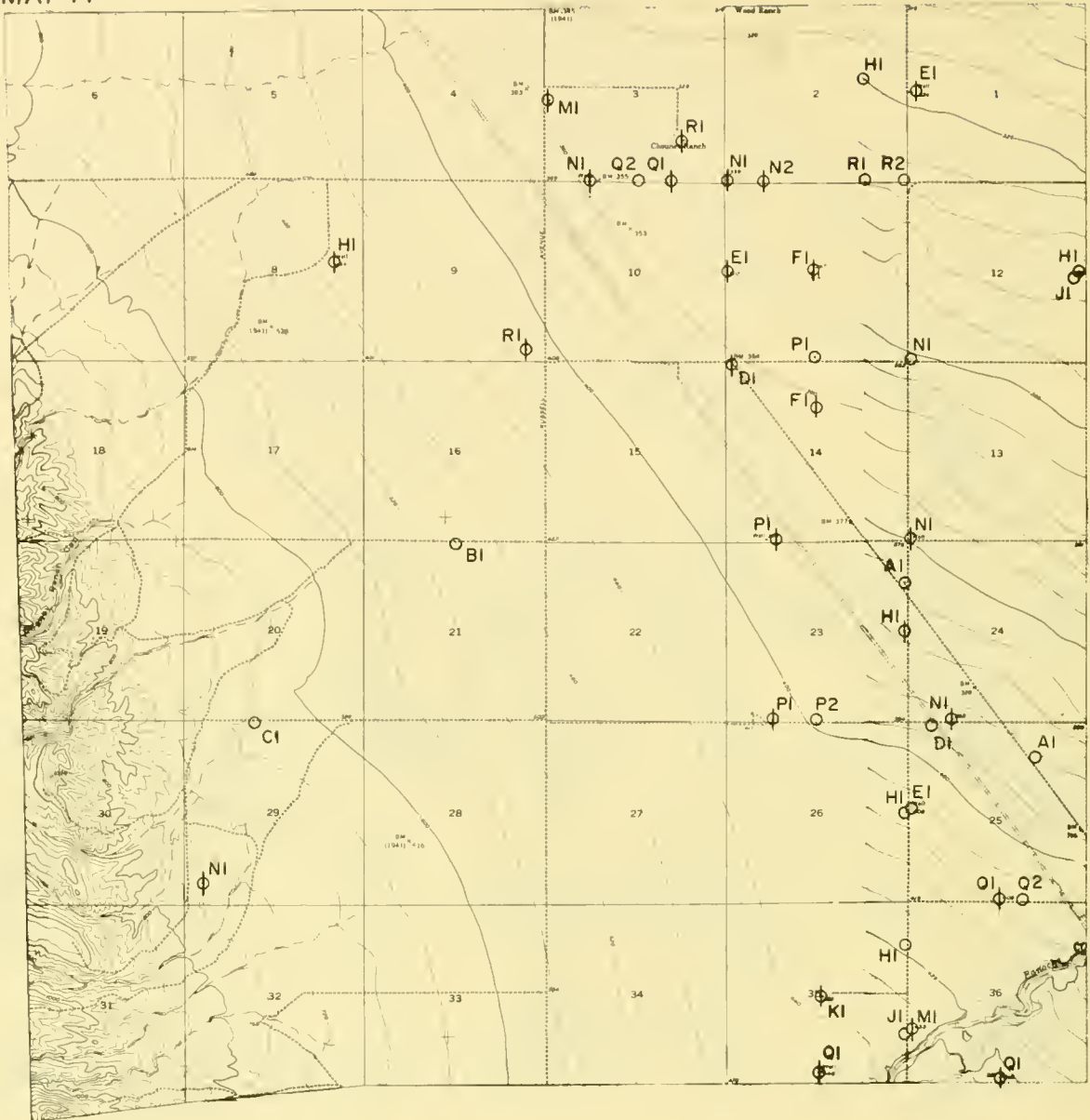
Well location

Consecutive numbers indicate more than one well located within circle, underline indicates a destroyed well in series

⊕

Site of destroyed well





EXPLANATION


○ AI, 2, 3


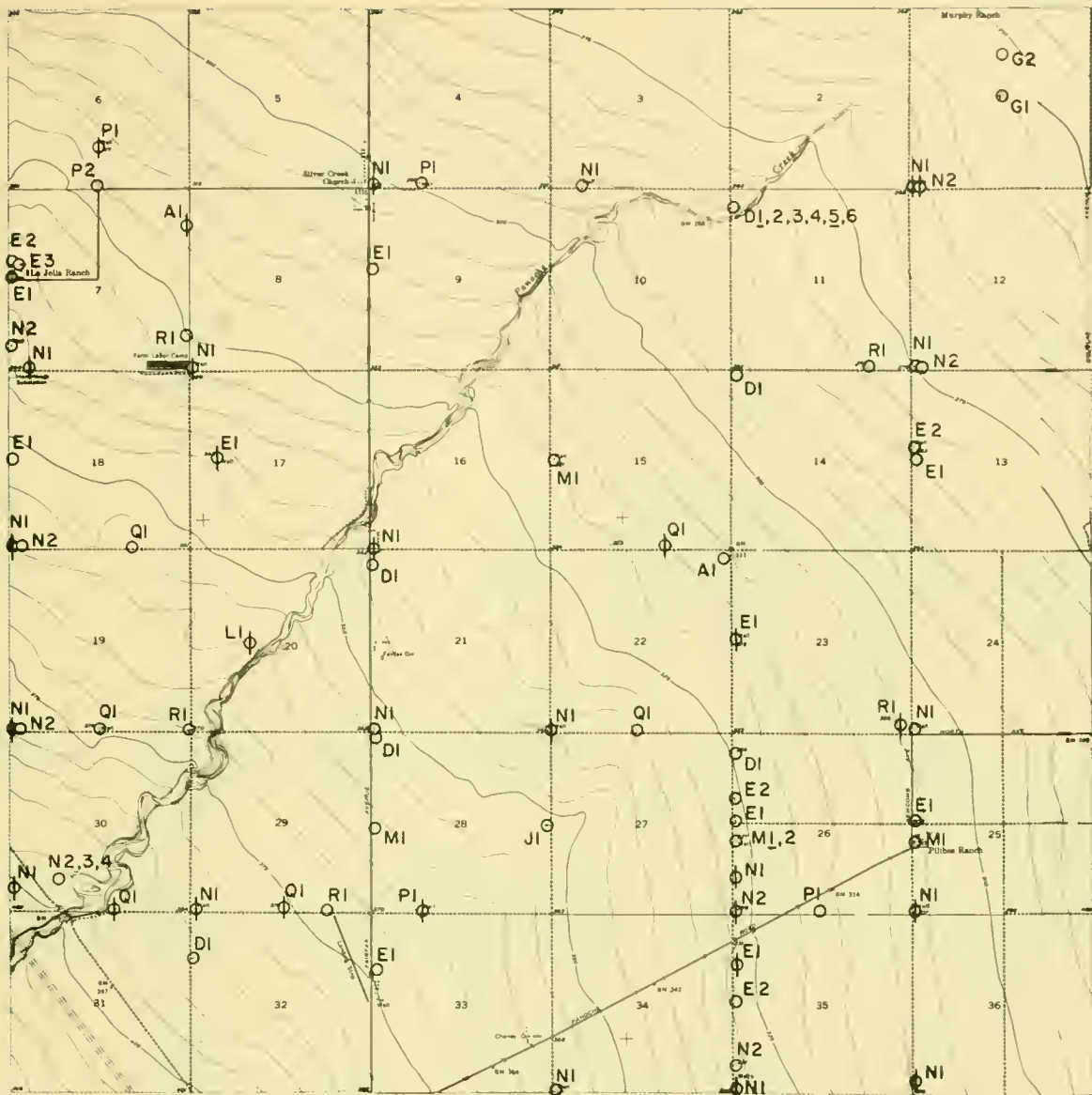
Well location

Consecutive numbers indicate more than one well located within circle, underline indicates a destroyed well in series

φ

Site of destroyed well





EXPLANATION


○ A1,2,3

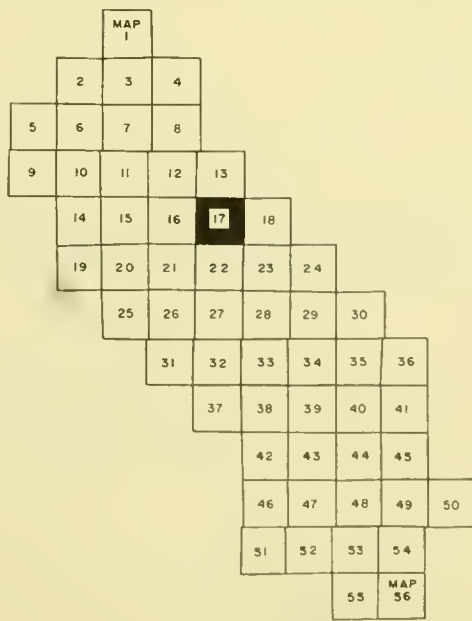
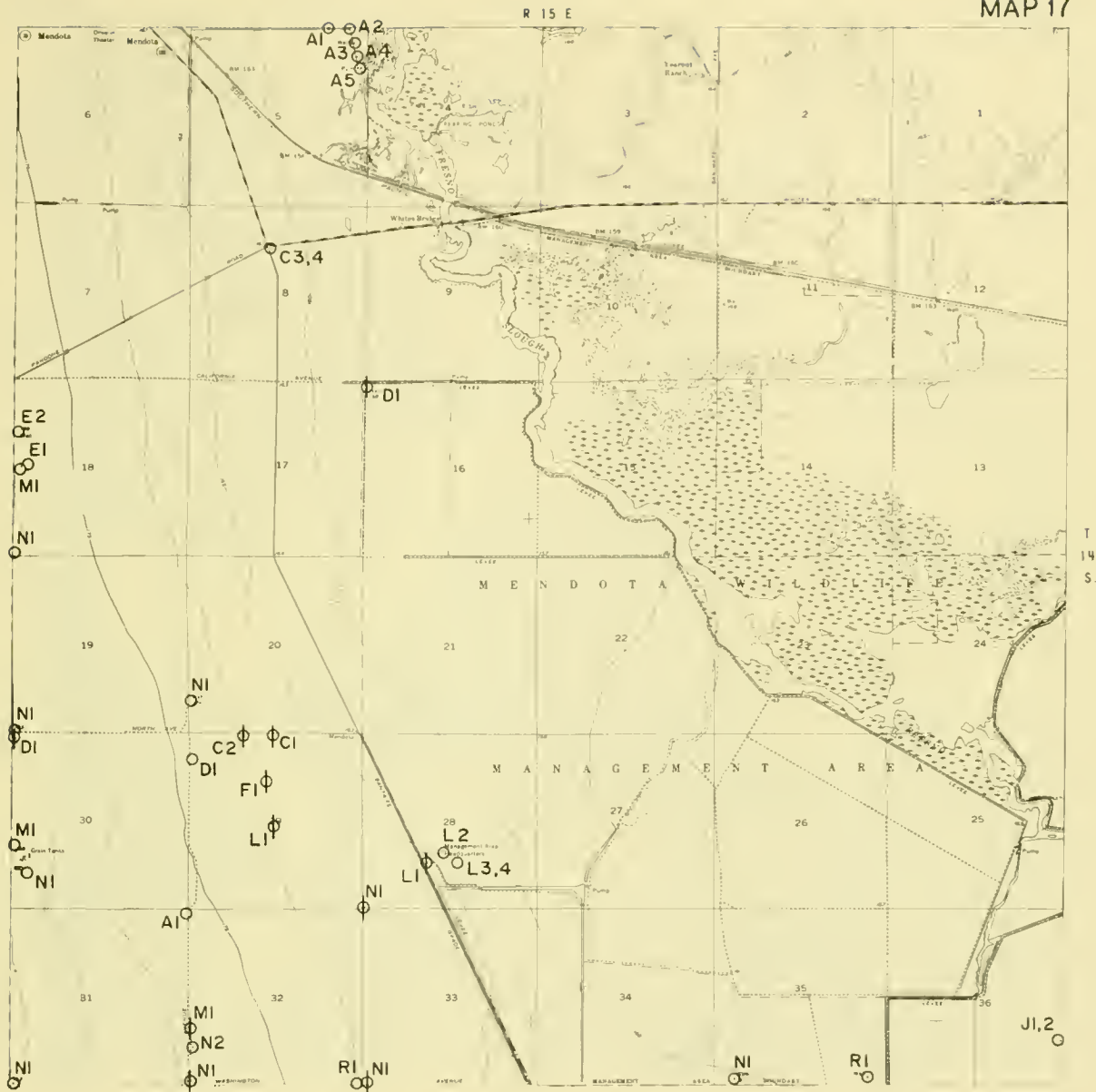
Well location

Consecutive numbers indicate more than one well located within circle, underline indicates a destroyed well in series

⊕

Site of destroyed well





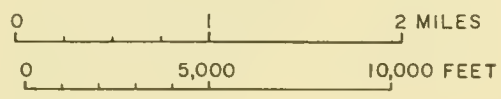
EXPLANATION

○ A1,2,3

Well location
 Consecutive numbers indicate more than one well located within circle, underline indicates a destroyed well in series

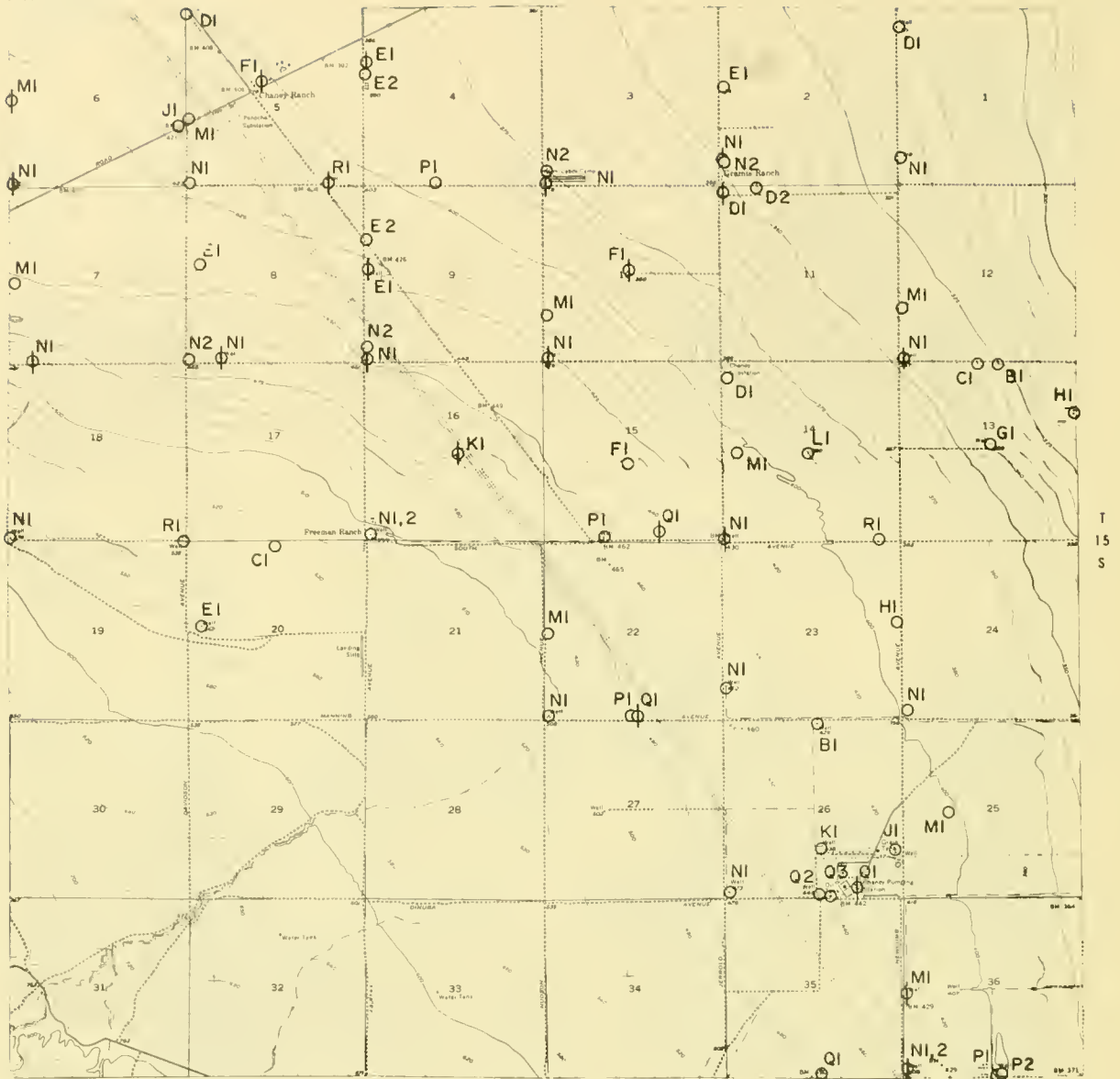
⊕

Site of destroyed well

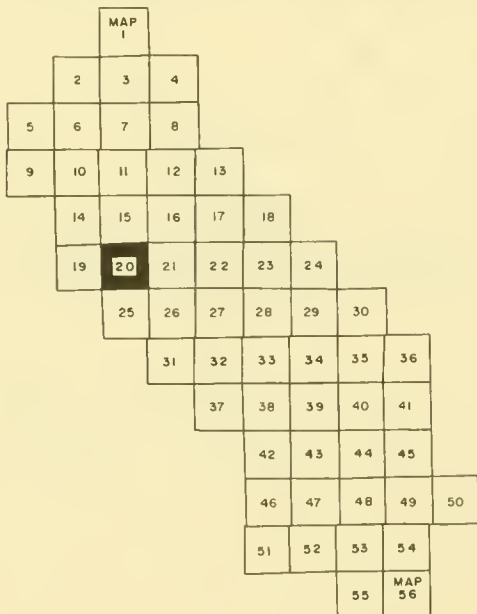


MAP 20

R 13 E



T 15 S



EXPLANATION

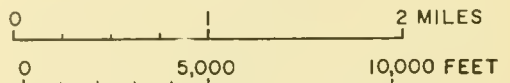
○ A1,2,3


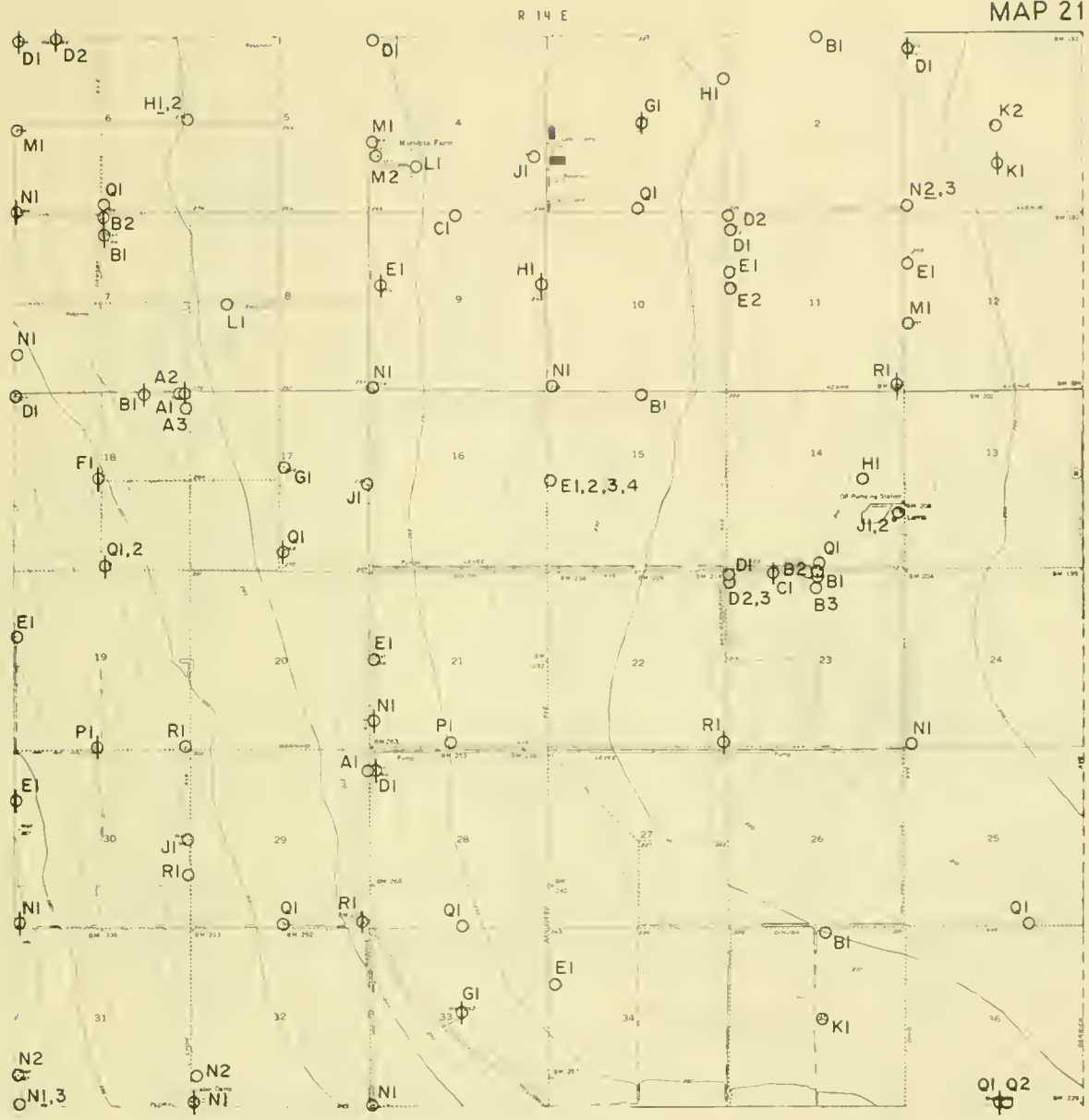
Well location

Consecutive numbers indicate more than one well located within circle, underline indicates a destroyed well in series

φ

Site of destroyed well





EXPLANATION


○ A1, 2, 3

Well location

Consecutive numbers indicate more than one well located within circle, underline indicates a destroyed well in series

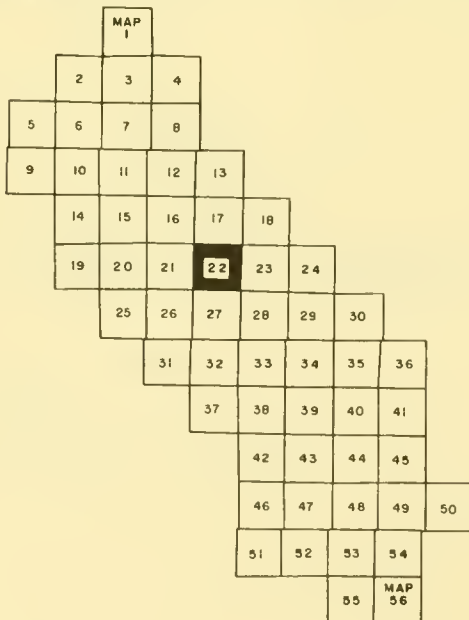
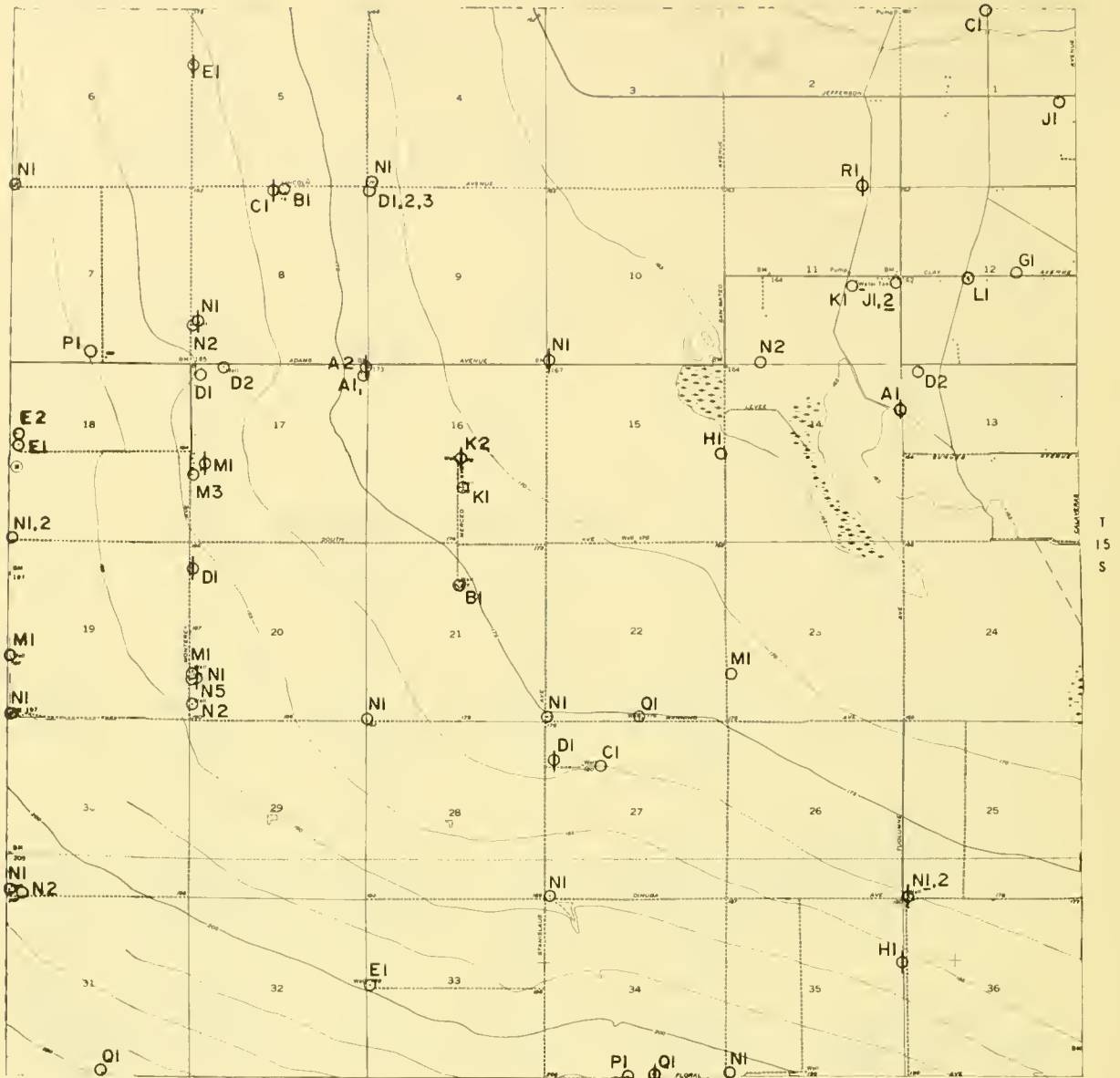
⊕

Site of destroyed well



MAP 22

R 15 E



EXPLANATION


○ A1,2,3

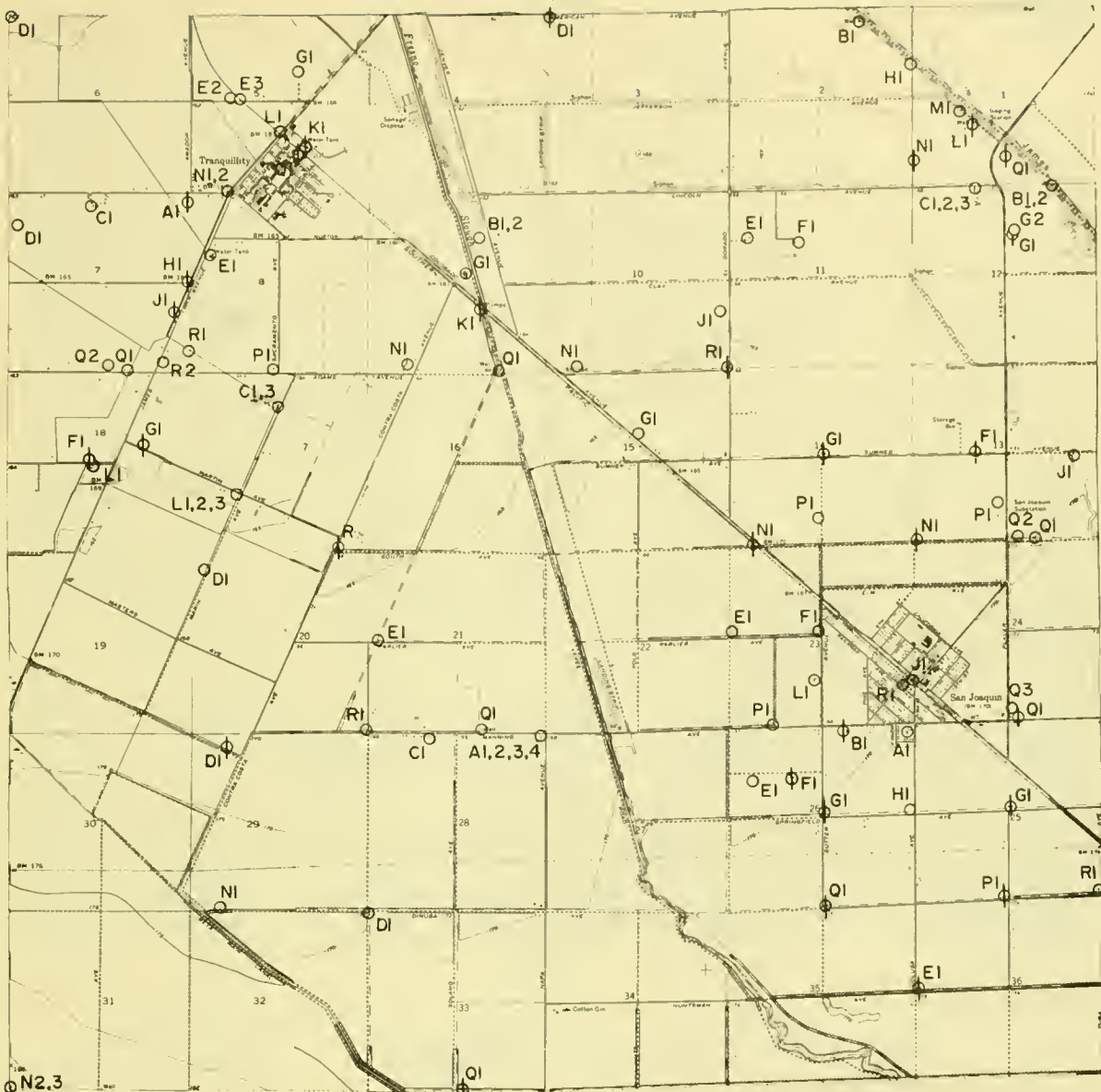
Well location

Consecutive numbers indicate more than one well located within circle, underline indicates a destroyed well in series

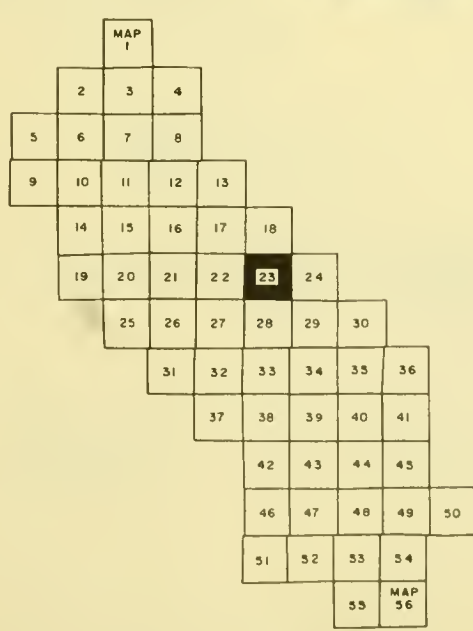
φ

Site of destroyed well





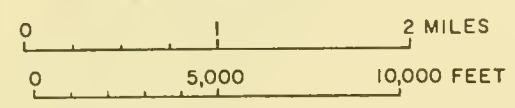
T. 15 S.

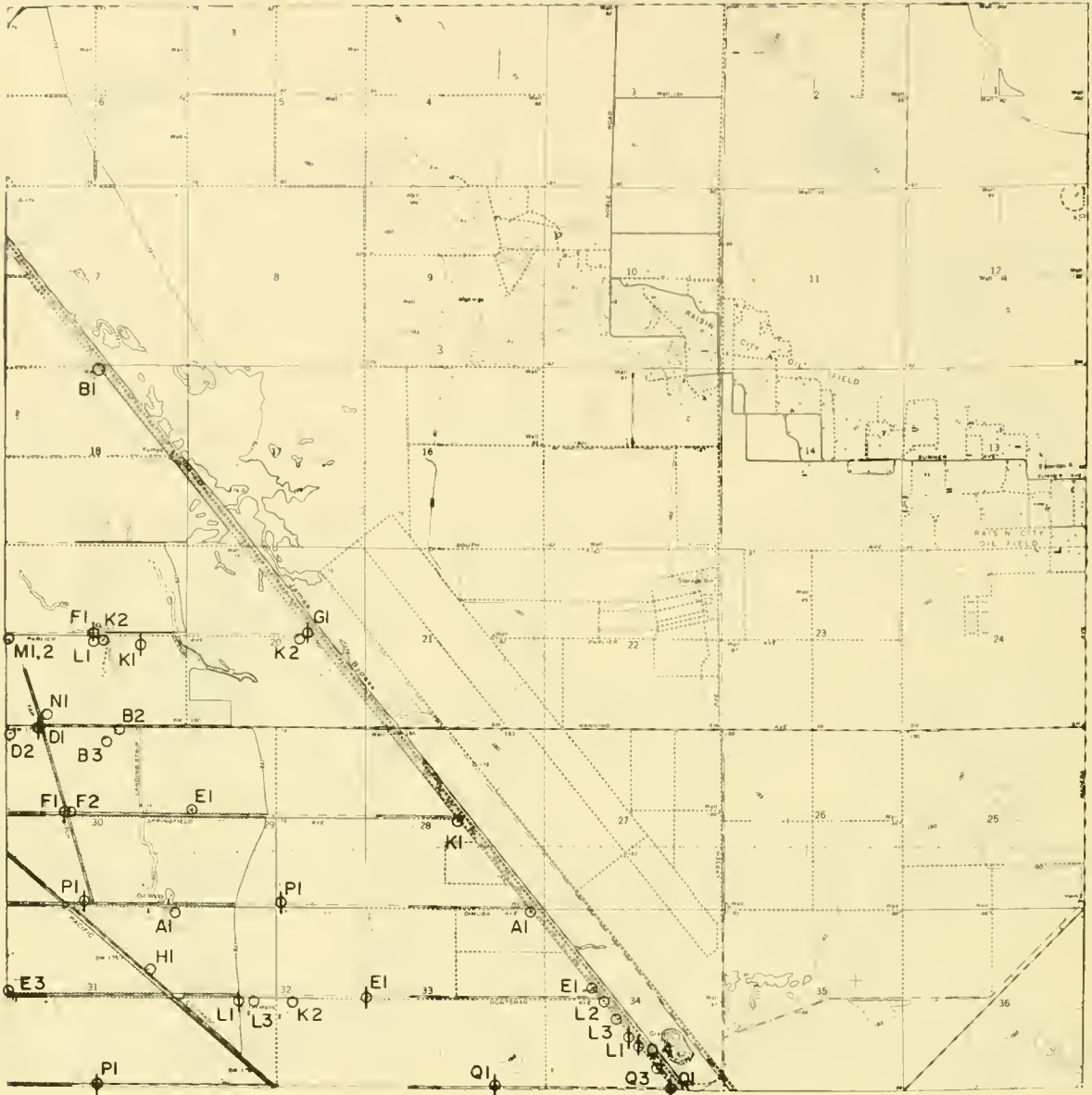


EXPLANATION

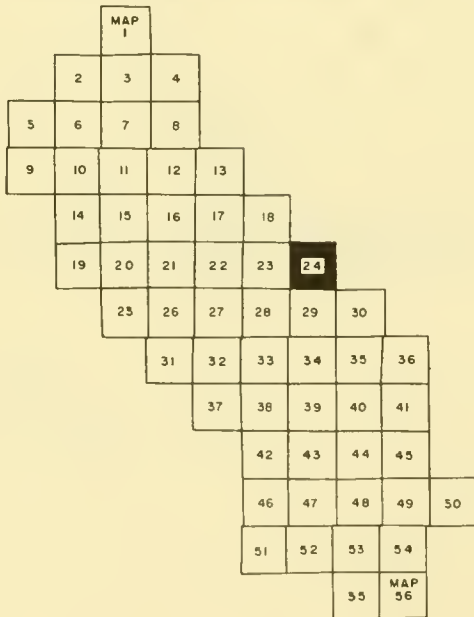
○ A1,2,3
Well location
Consecutive numbers indicate more than one well located within circle, underline indicates a destroyed well in series

⊕
Site of destroyed well





T
15
S



EXPLANATION


○ A1, 2, 3


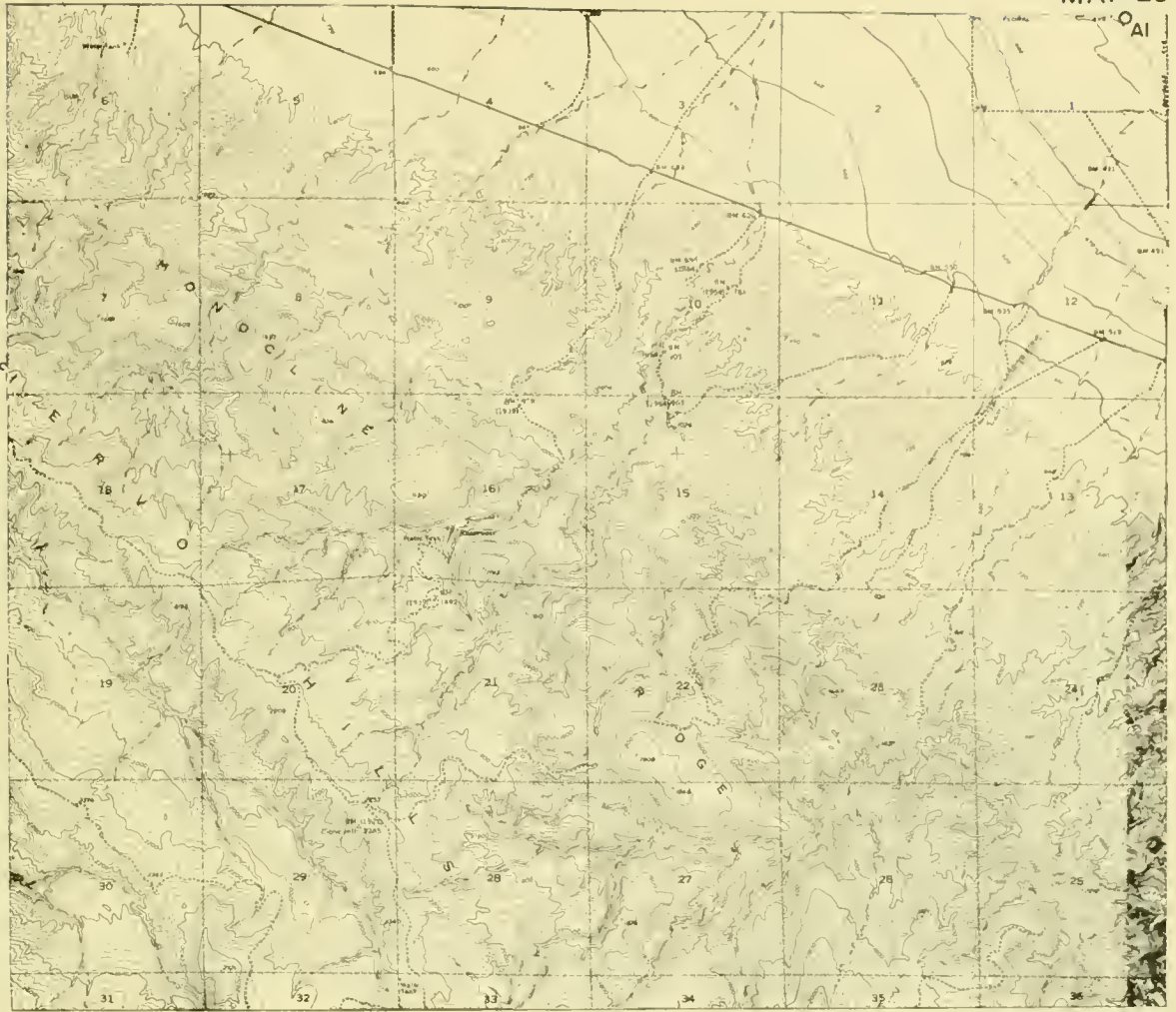
Well location

Consecutive numbers indicate more than one well located within circle, underline indicates a destroyed well in series

⊕

Site of destroyed well





EXPLANATION


○ A1, 2, 3

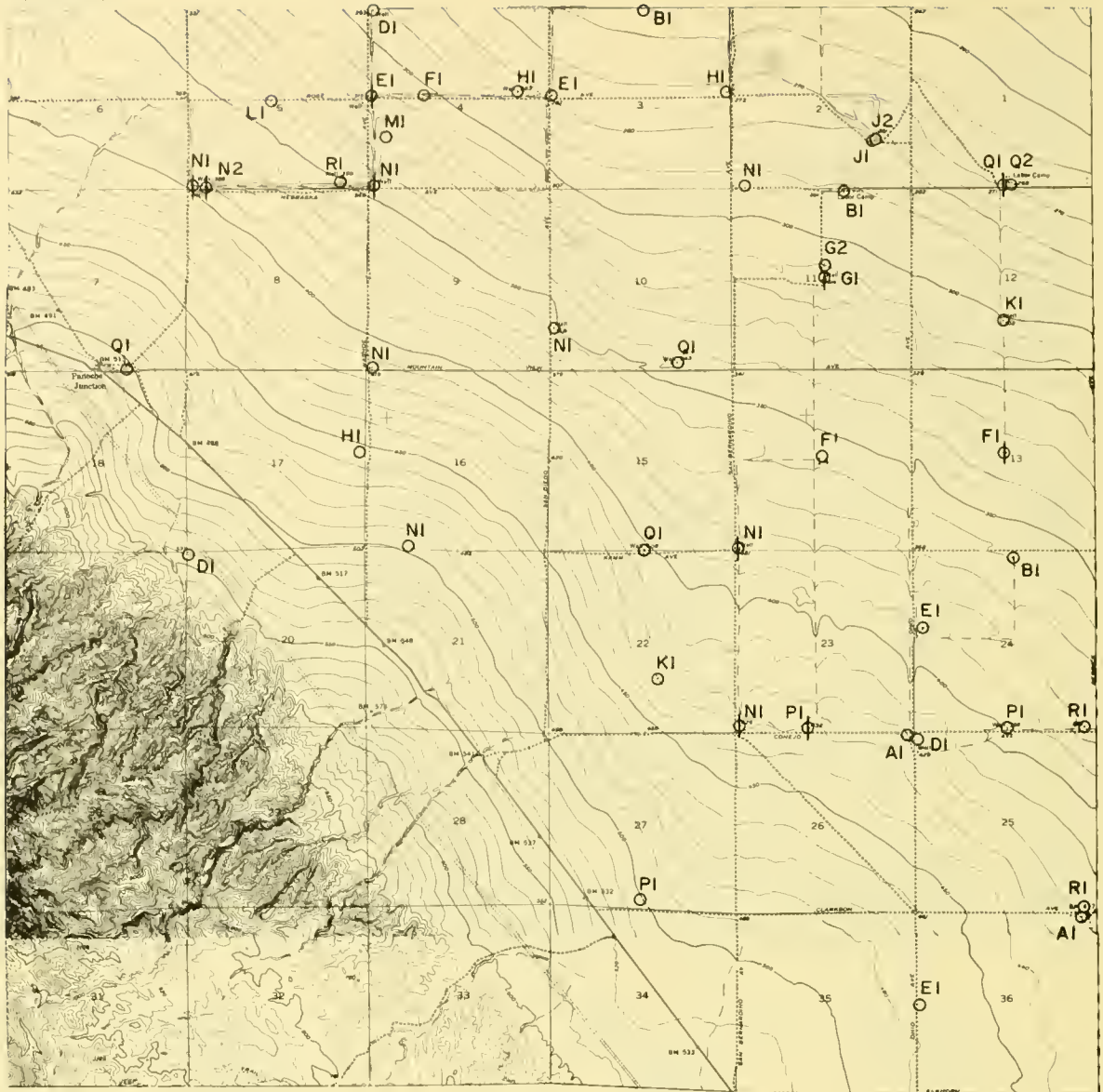
Well location

Consecutive numbers indicate more than one well located within circle, underline indicates a destroyed well in series

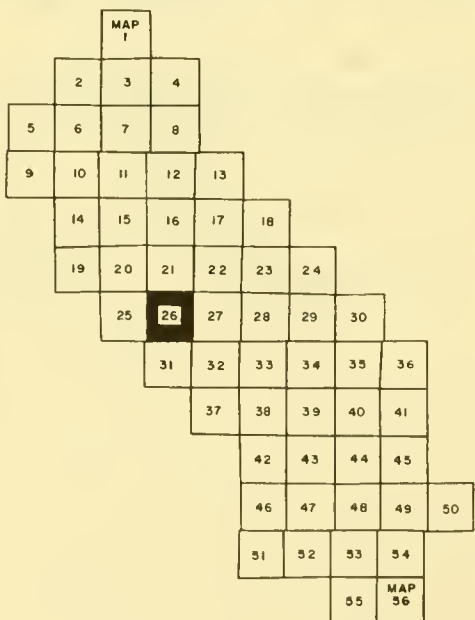
⊕

Site of destroyed well





T.
16
S.



EXPLANATION


○ A1,2,3

Well location

Consecutive numbers indicate more than one well located within circle, underline indicates a destroyed well in series

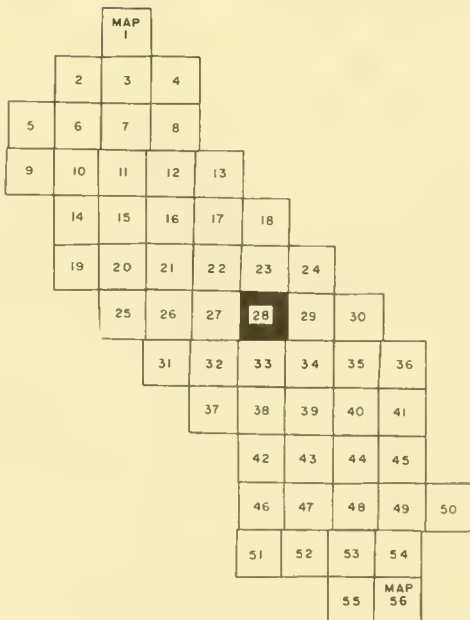
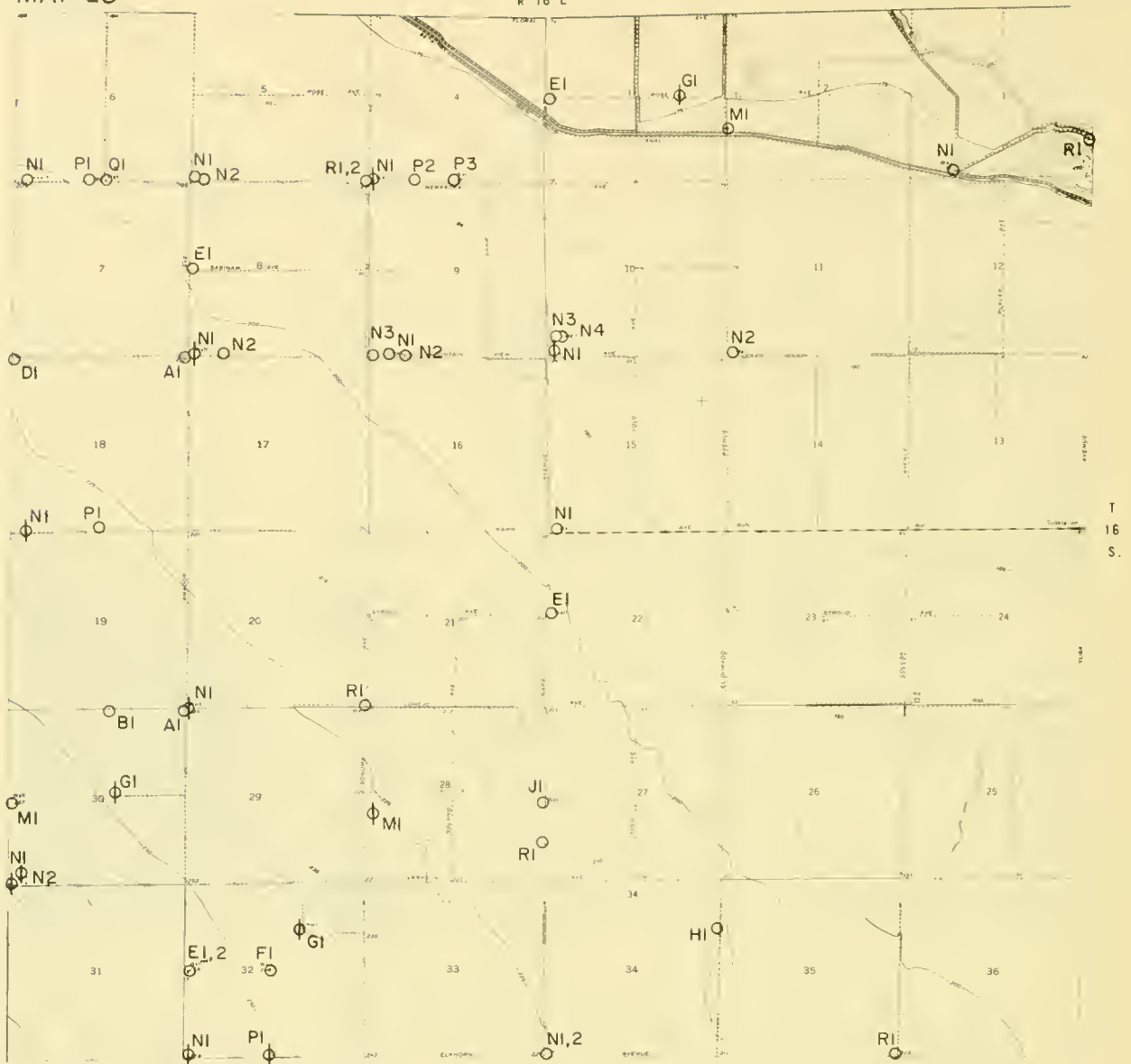
⊕

Site of destroyed well



MAP 28

R 16 E



EXPLANATION

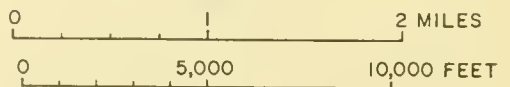
○ AI,2,3

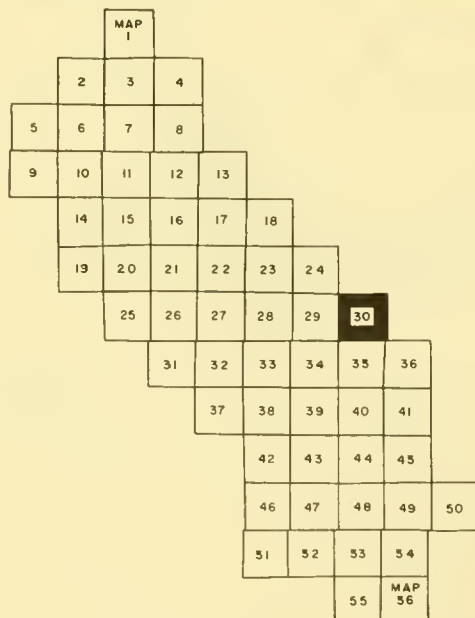
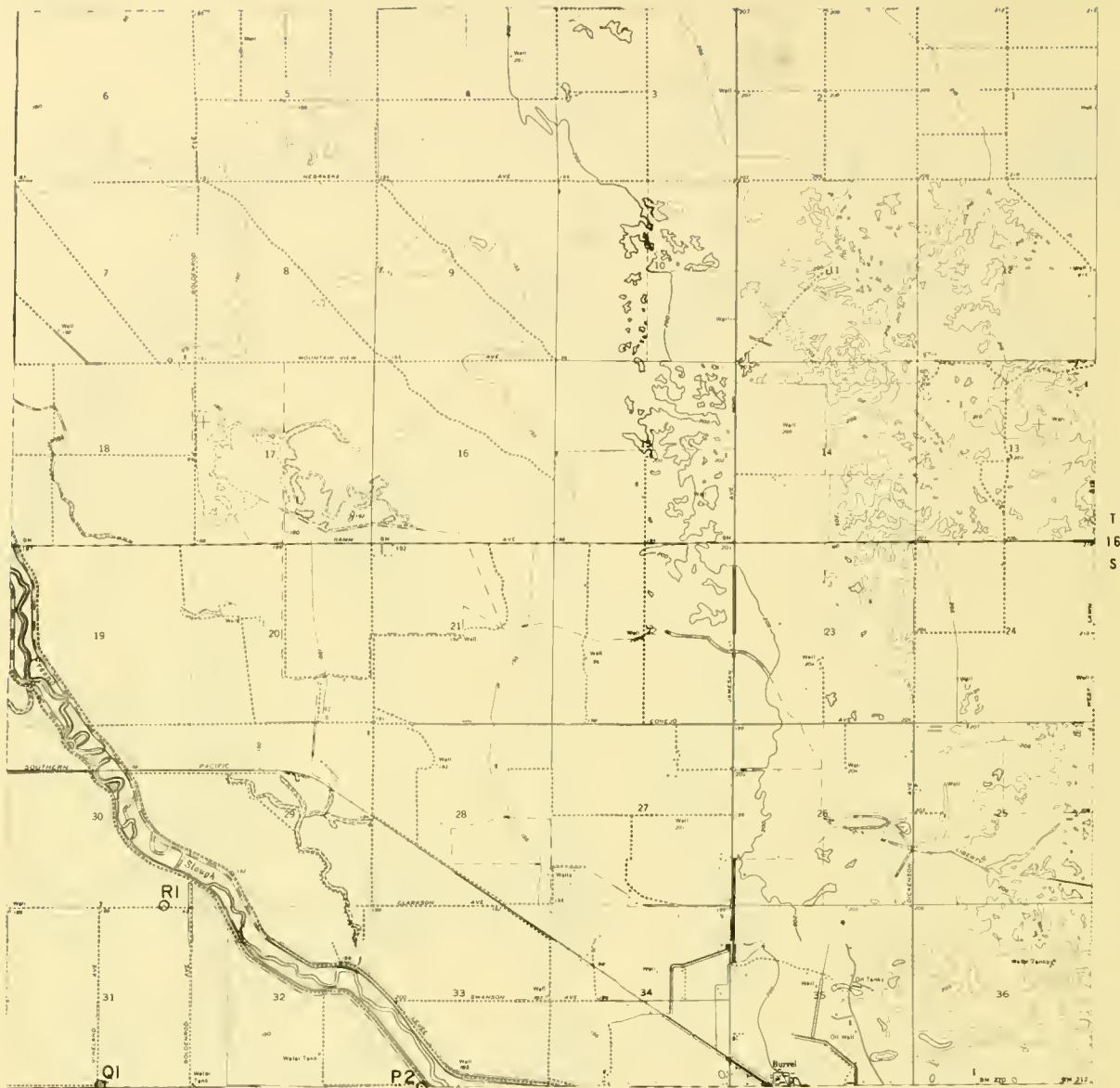
Well location

Consecutive numbers indicate more than one well located within circle, underline indicates a destroyed well in series

⊕

Site of destroyed well





EXPLANATION

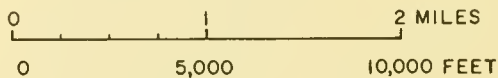
○ 1, 2, 3

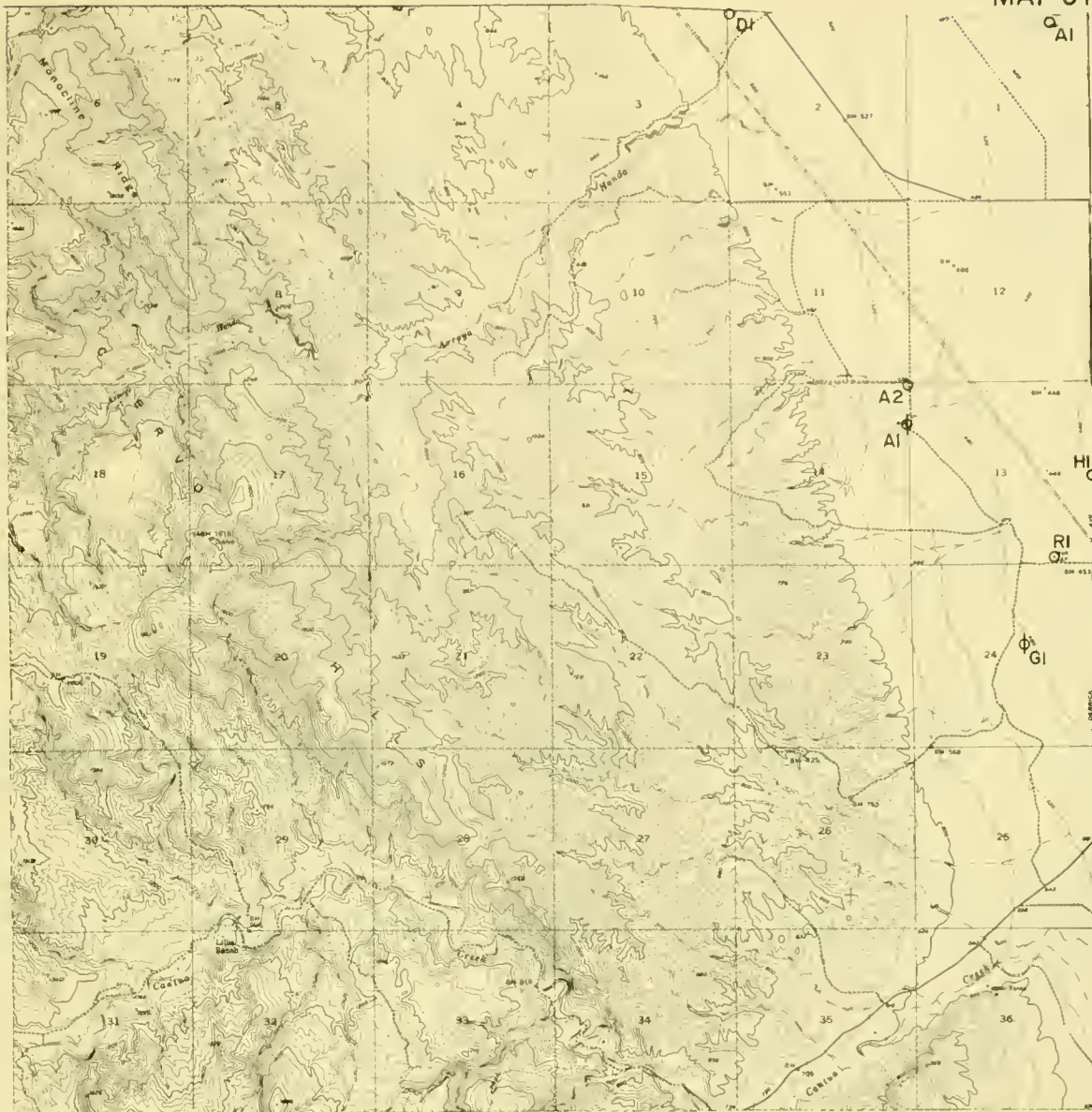
Well location

Consecutive numbers indicate more than one well located within circle, underline indicates a destroyed well in series

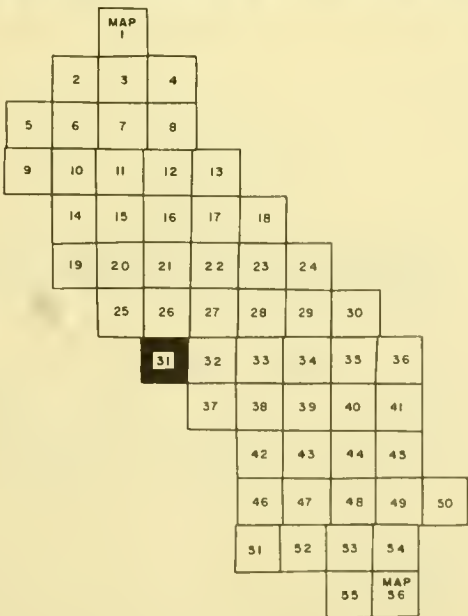
⊕

Site of destroyed well





T. 17 S



EXPLANATION

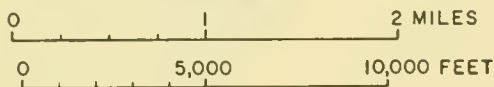
○ A1,2,3

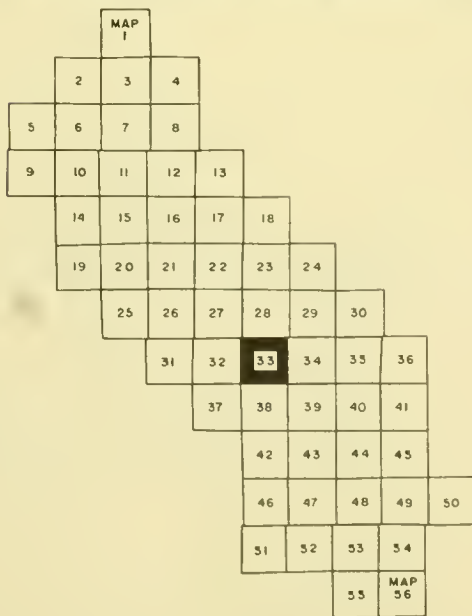
Well location

Consecutive numbers indicate more than one well located within circle, underline indicates a destroyed well in series

φ

Site of destroyed well





EXPLANATION


○ A1,2,3

Well location

Consecutive numbers indicate more than one well located within circle, underline indicates a destroyed well in series

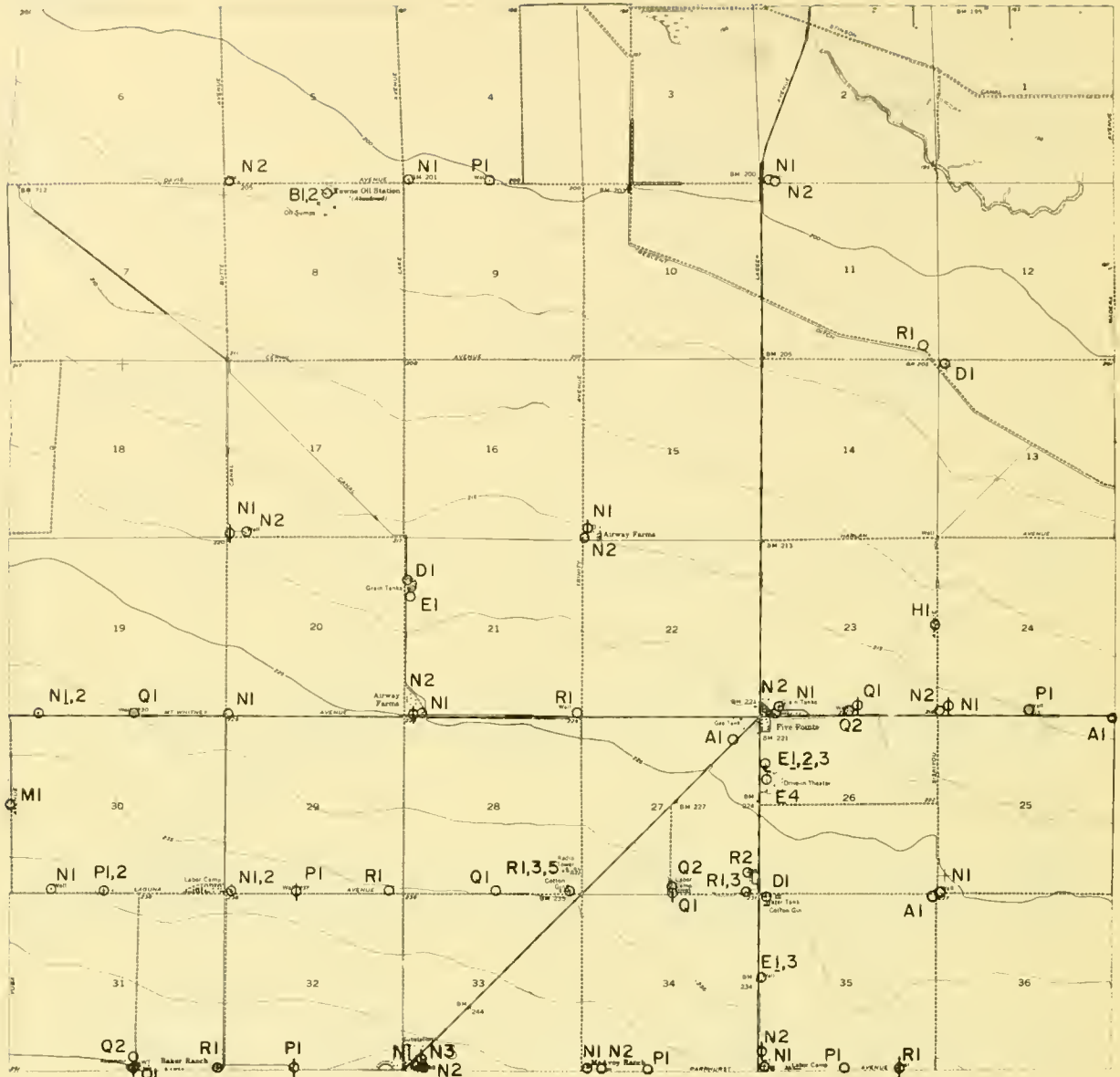
φ

Site of destroyed well

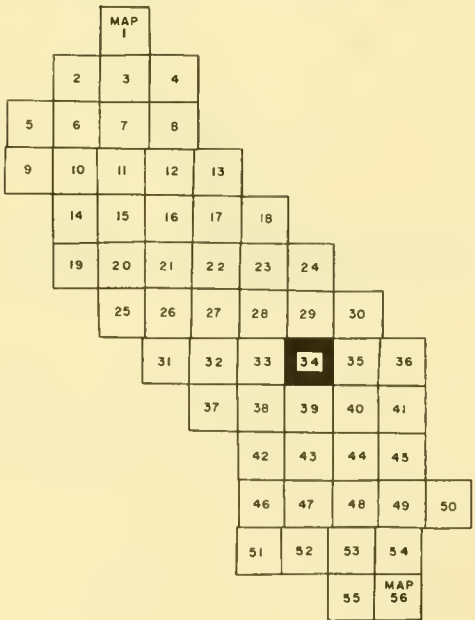


MAP 34

R. 17 E



T. 17 S



EXPLANATION


○ A1, 2, 3

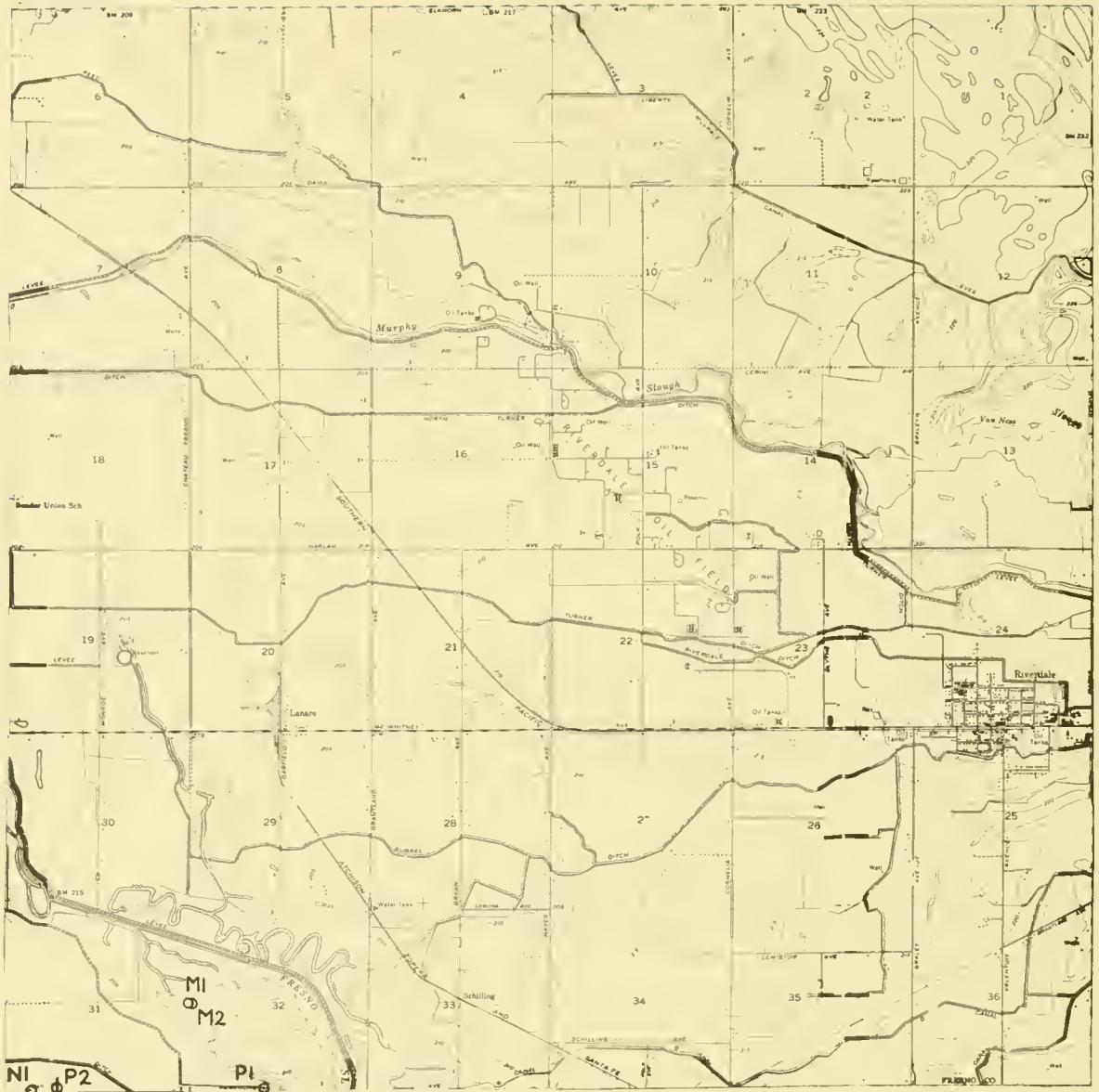
Well location

Consecutive numbers indicate more than one well located within circle, underline indicates a destroyed well in series

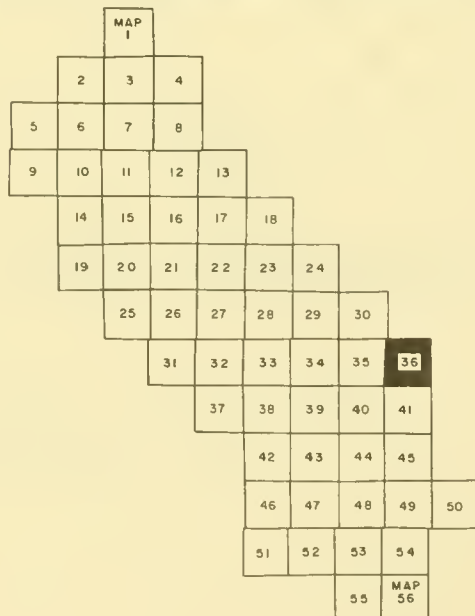
⊕

Site of destroyed well





T 17 S



EXPLANATION

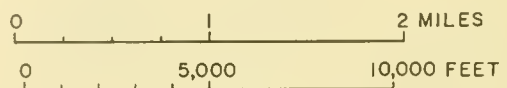
○ A1,2,3

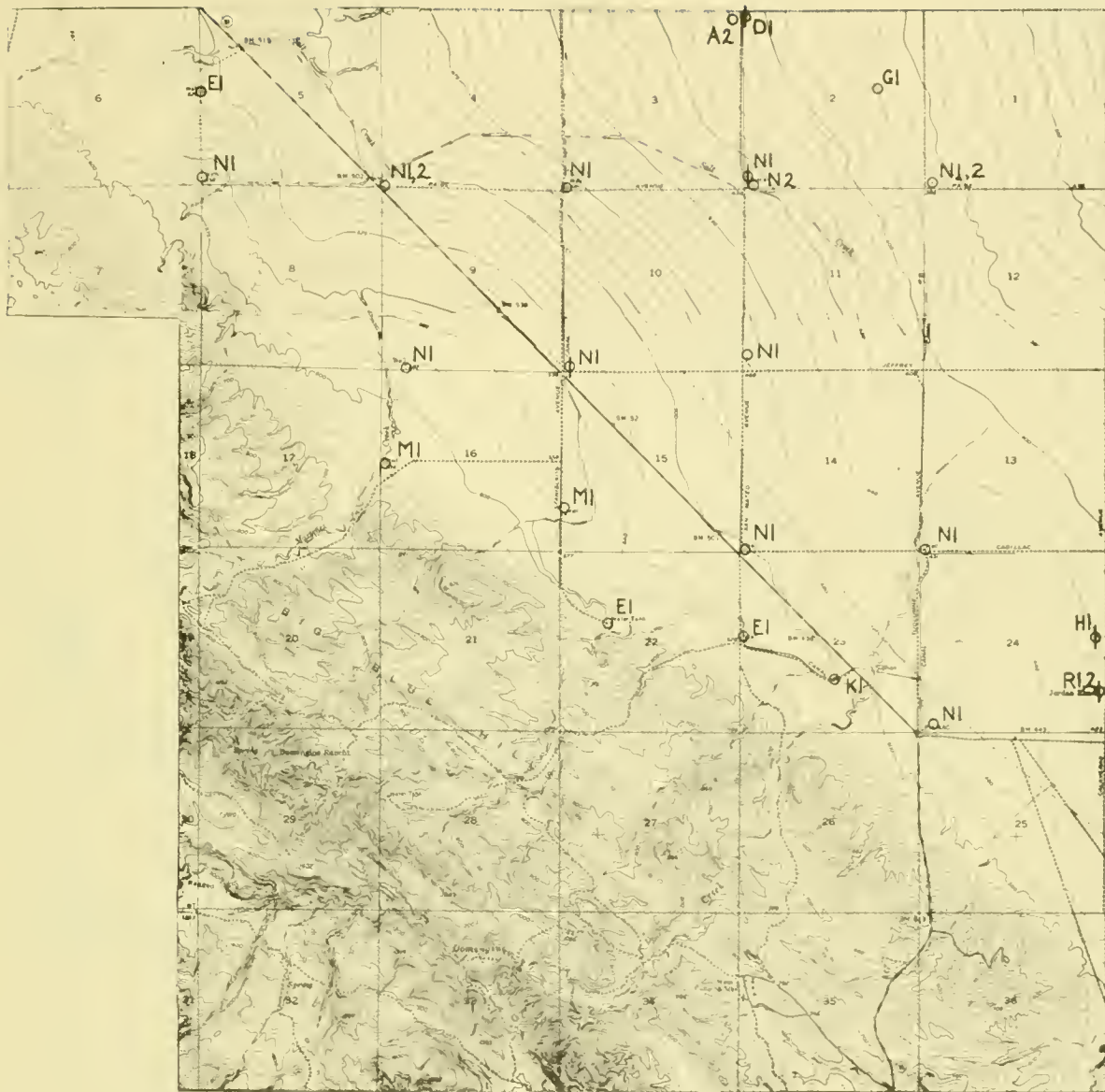
Well location

Consecutive numbers indicate more than one well located within circle, underline indicates a destroyed well in series

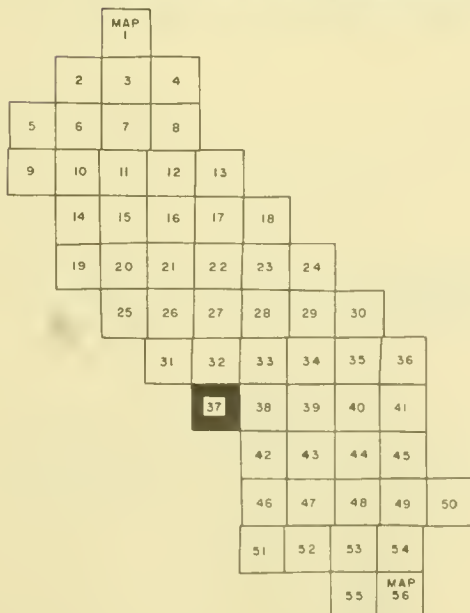
⊕

Site of destroyed well





T
18
S



EXPLANATION


○ A1, 2, 3

Well location

Consecutive numbers indicate more than one well located within circle, underline indicates a destroyed well in series

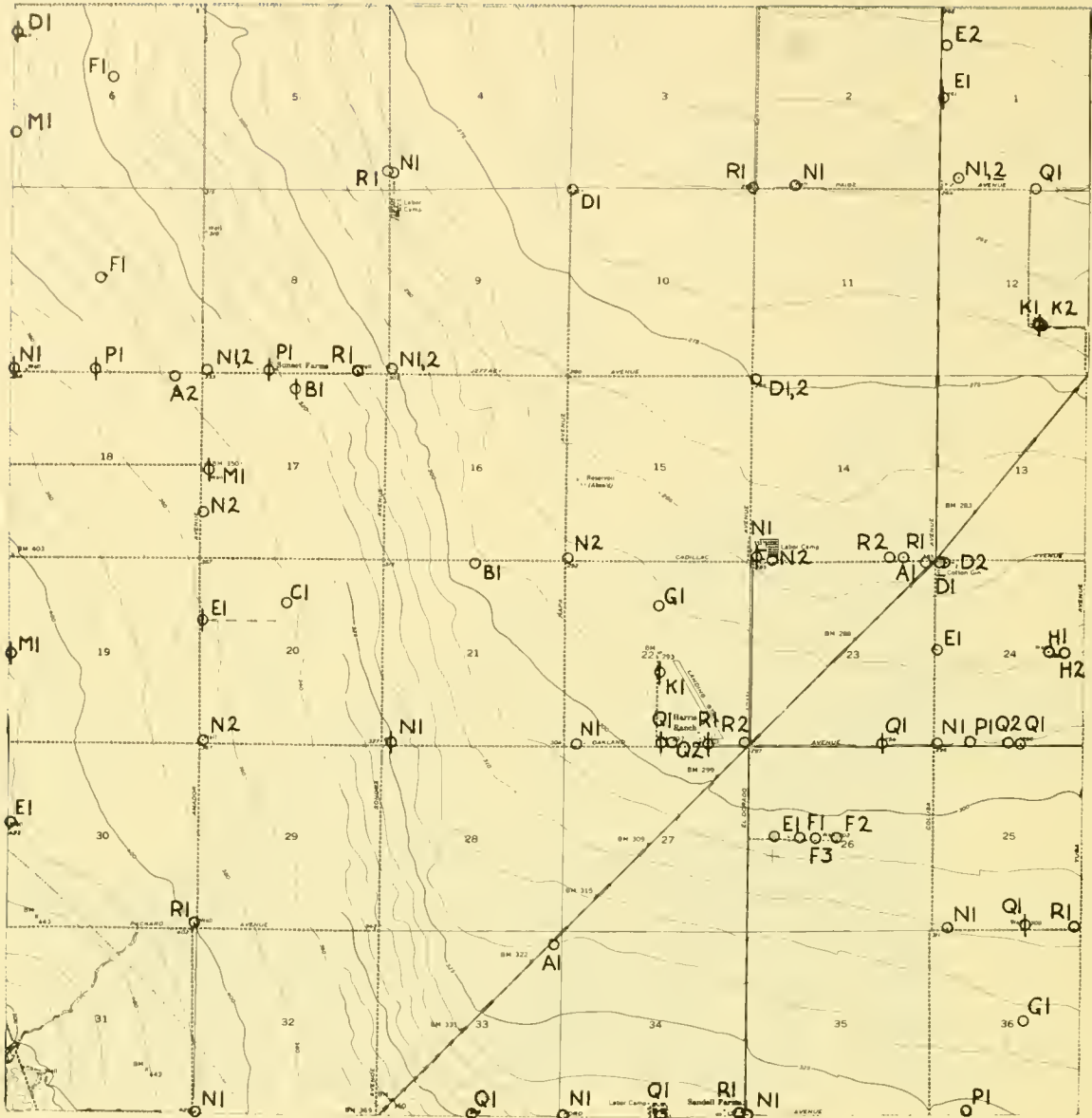
⊕

Site of destroyed well

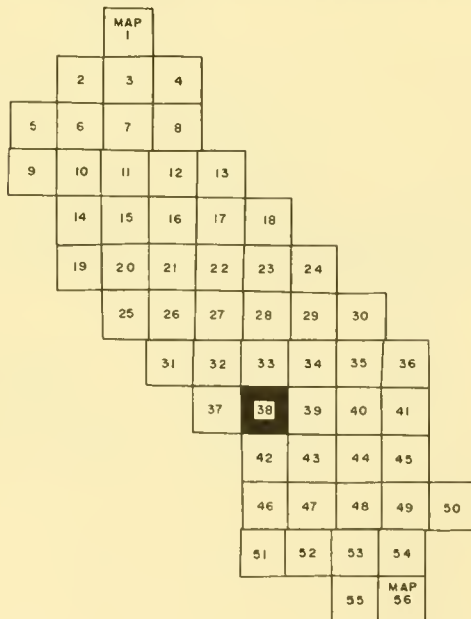


MAP 38

R 16 E



T 18 S.



EXPLANATION


○ AI, 2, 3

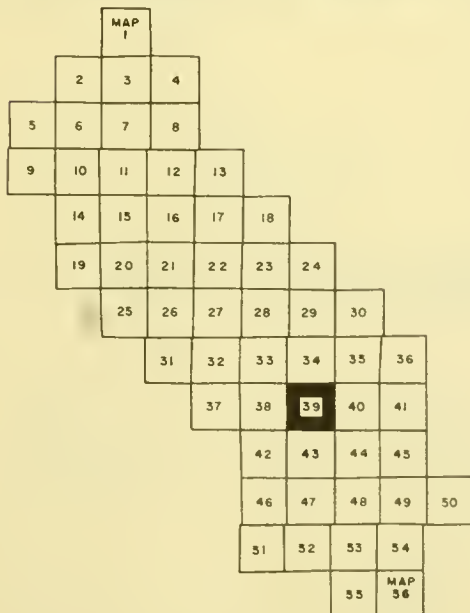
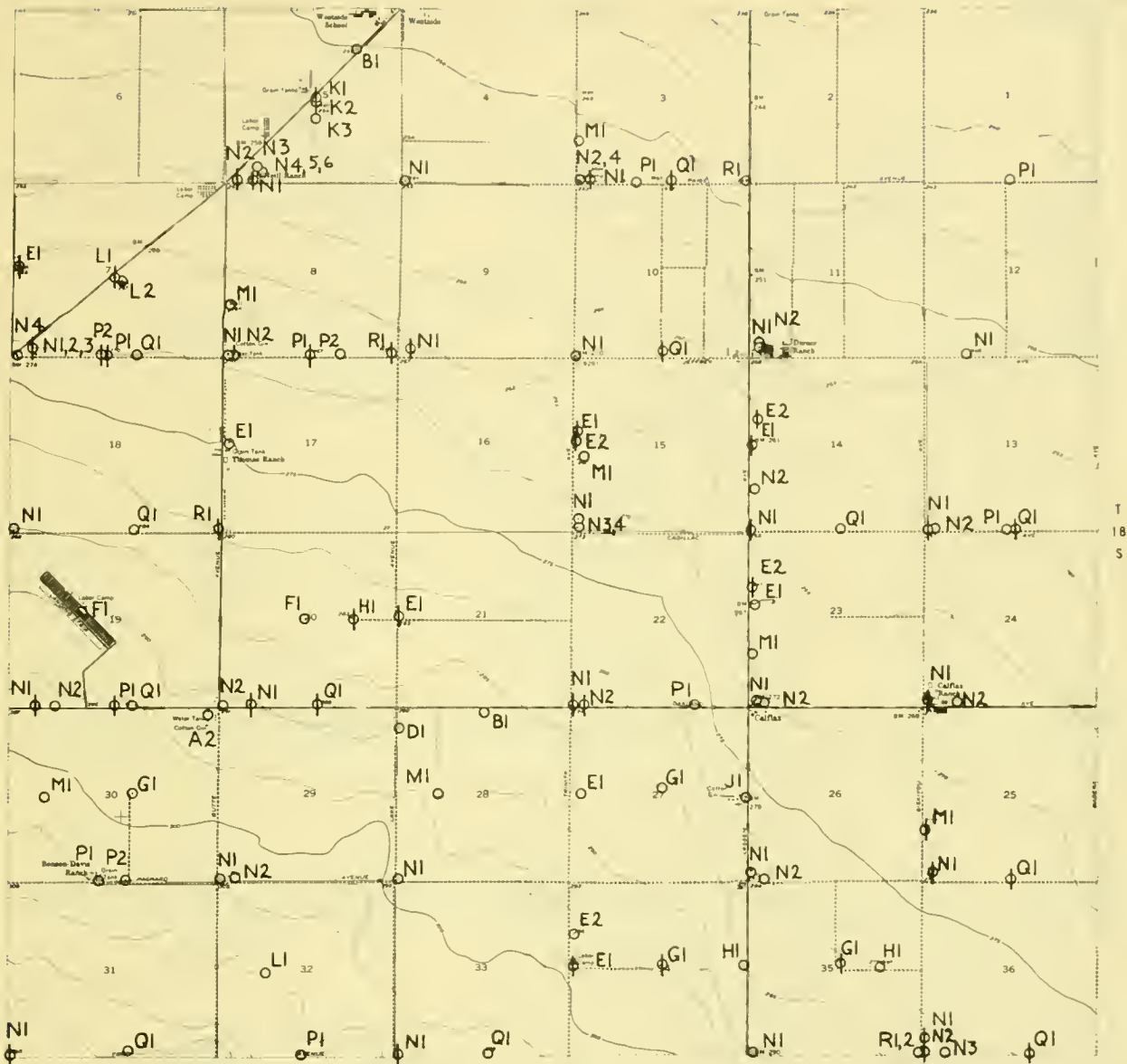
Well location

Consecutive numbers indicate more than one well located within circle, underline indicates a destroyed well in series

⊕

Site of destroyed well





EXPLANATION


○ A1,2,3

Well location

Consecutive numbers indicate more than one well located within circle, underline indicates a destroyed well in series

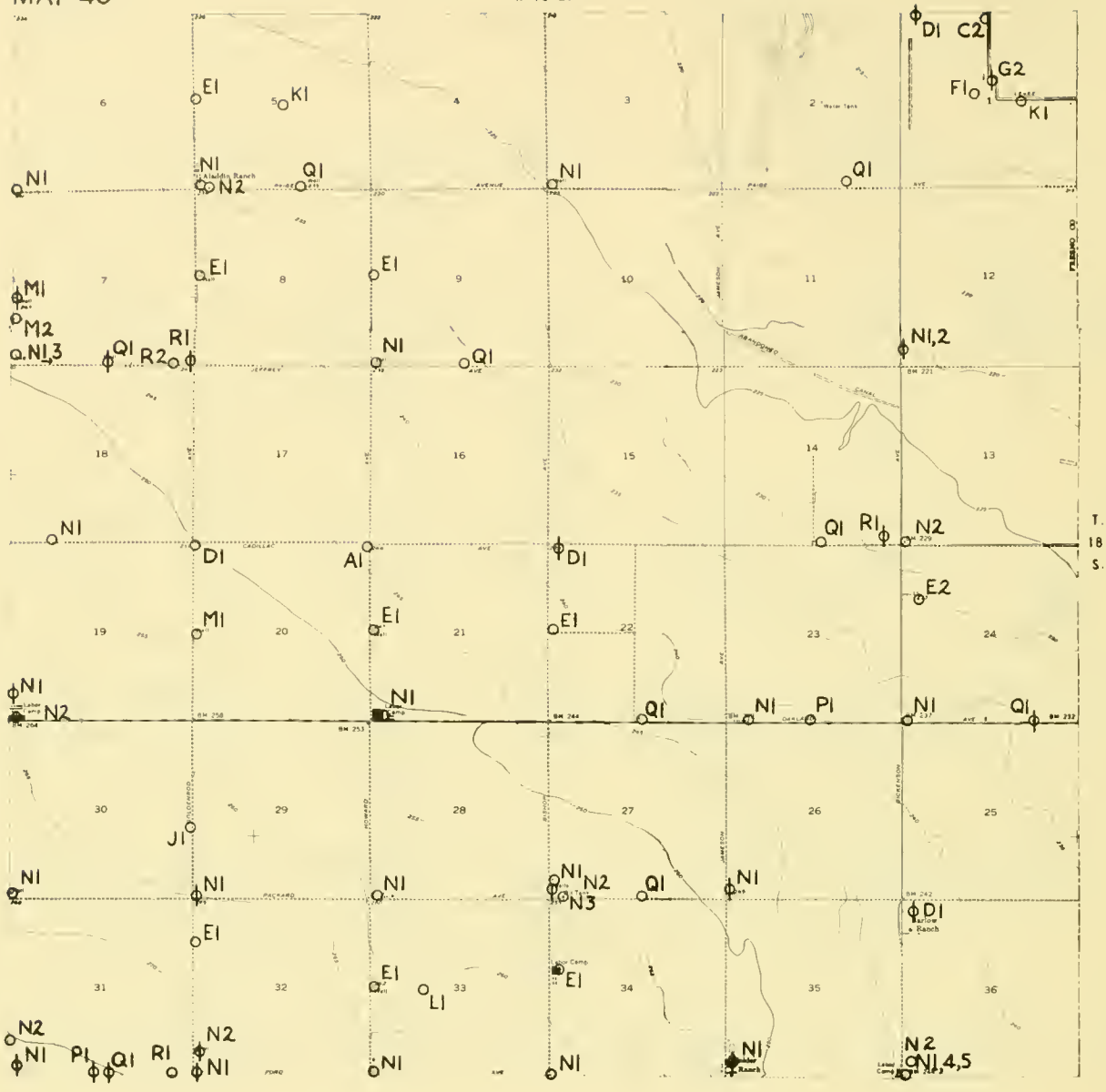
⊕

Site of destroyed well

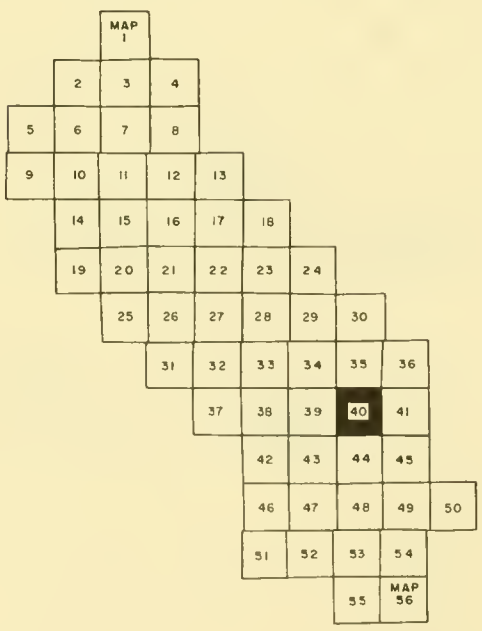


MAP 40

R 18 E.



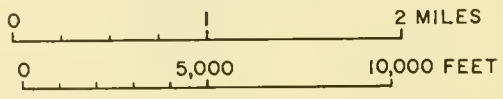
T. 18 S.

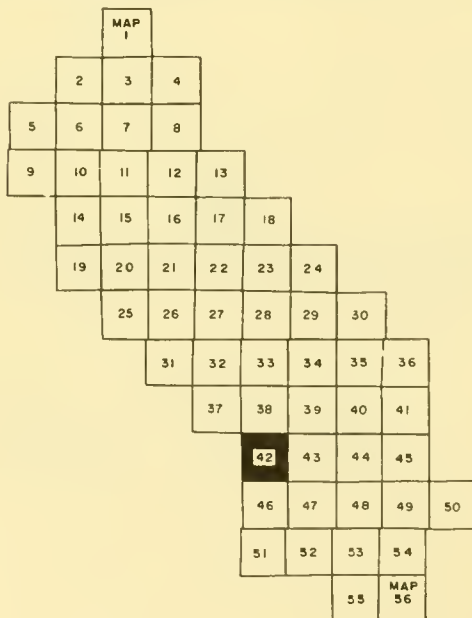
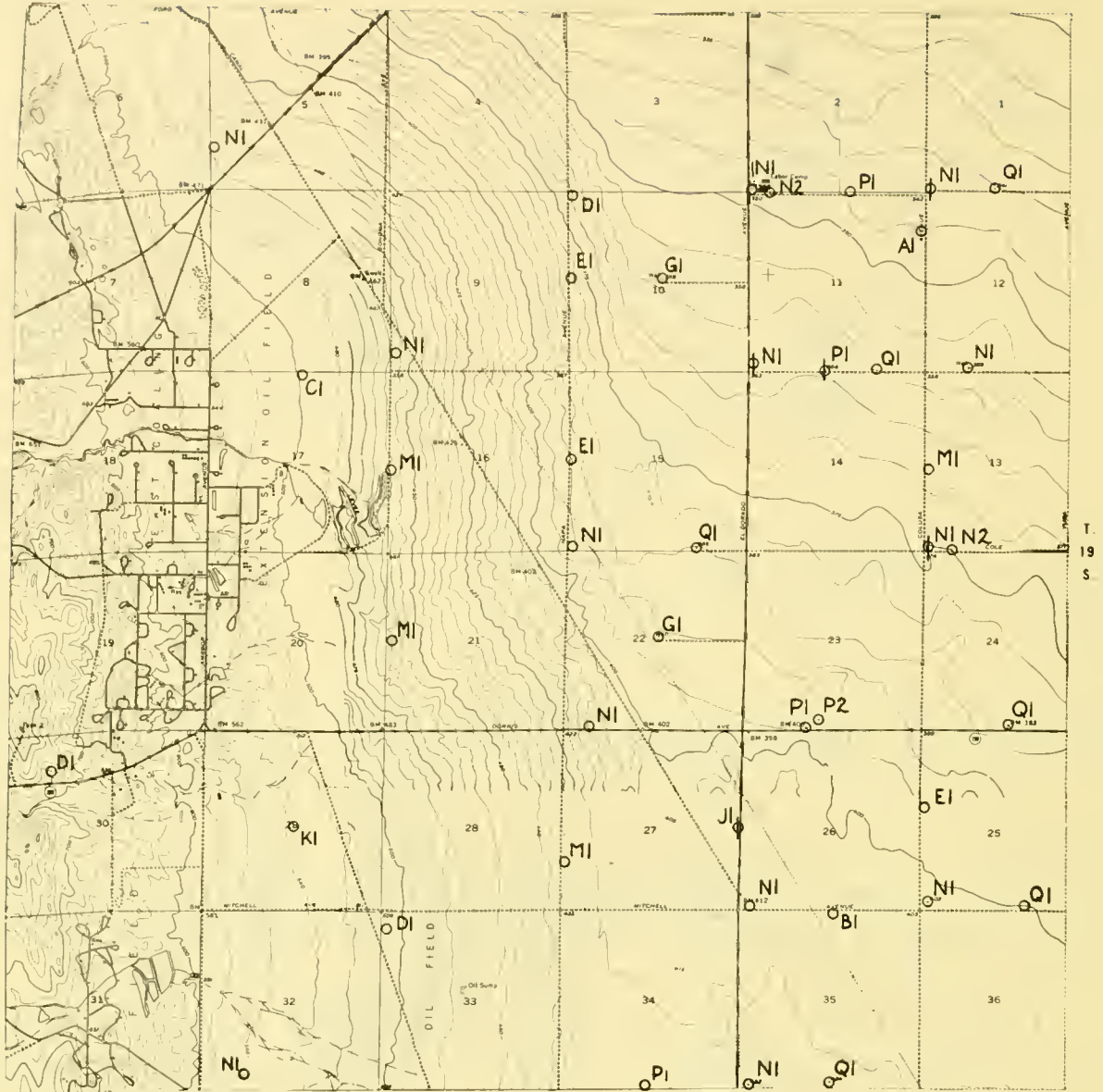


EXPLANATION

⊙ A1,2,3
Well location
Consecutive numbers indicate more than one well located within circle, underline indicates a destroyed well in series

⊕
Site of destroyed well





EXPLANATION


○ AI, 2, 3

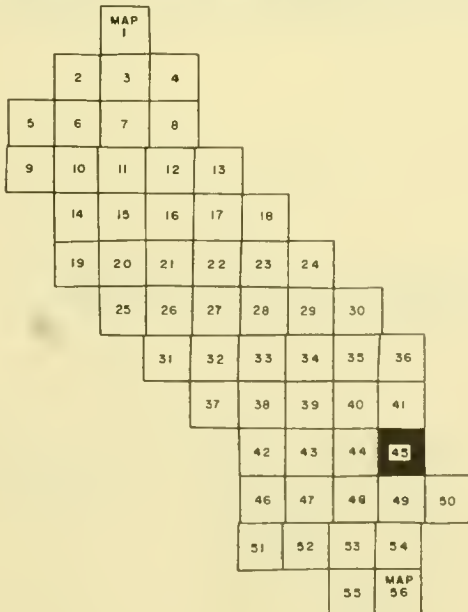
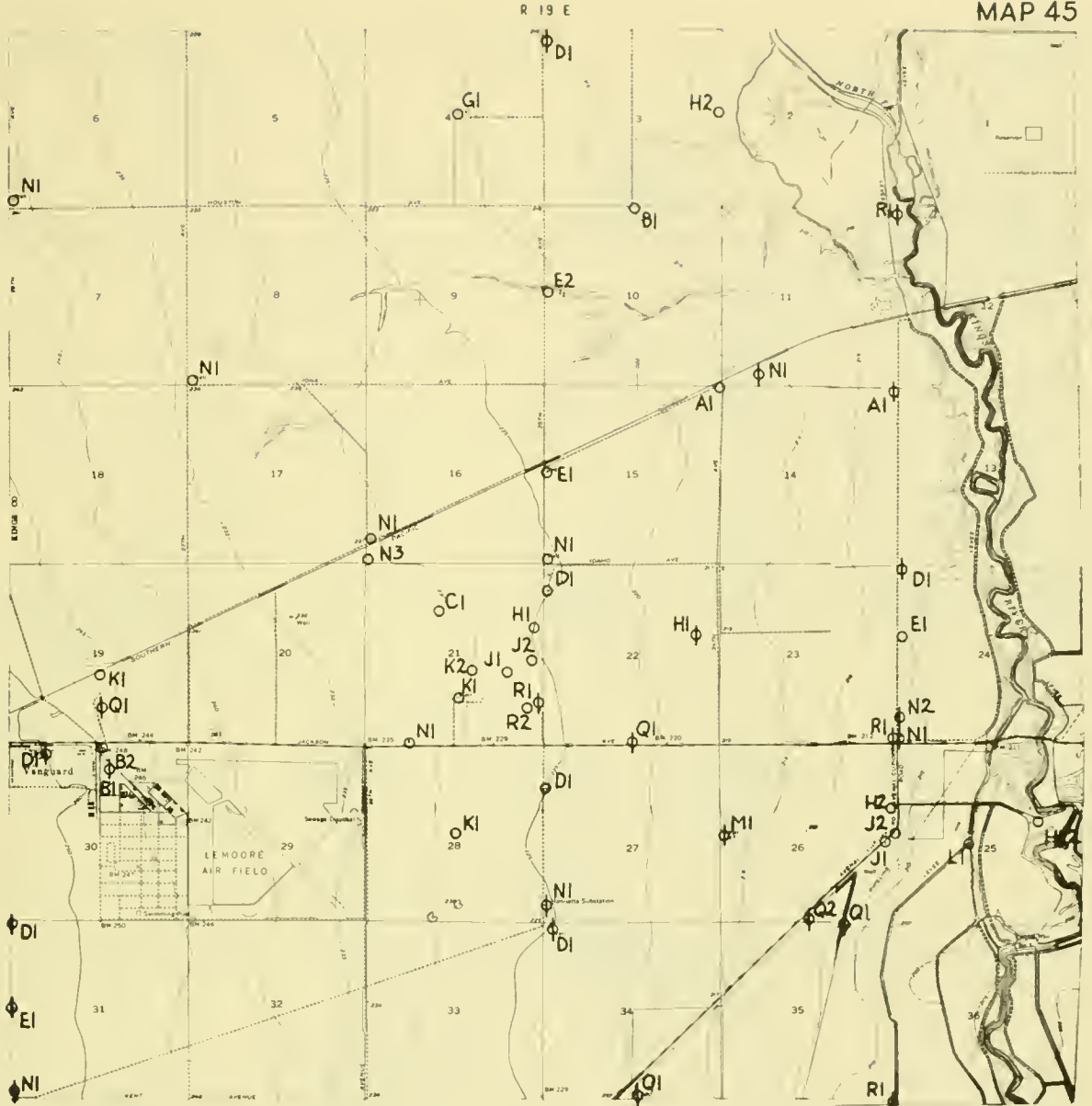
Well location

Consecutive numbers indicate more than one well located within circle, underline indicates a destroyed well in series

⊕

Site of destroyed well





EXPLANATION


○ A1, 2, 3

Well location

Consecutive numbers indicate more than one well located within circle, underline indicates a destroyed well in series

φ

Site of destroyed well

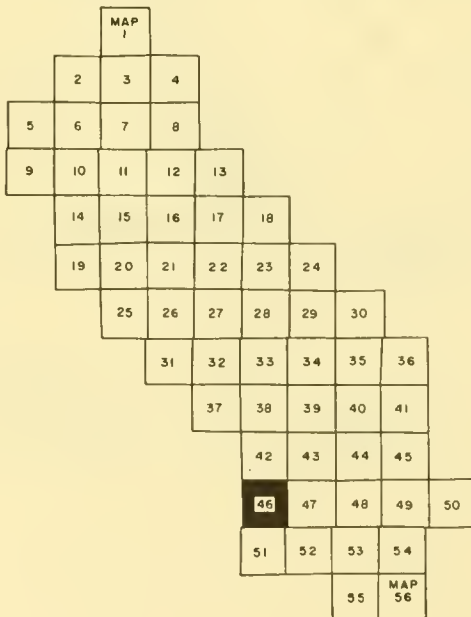


MAP 46

R 16 E



T. 20 S



EXPLANATION


○ A1,2,3

Well location


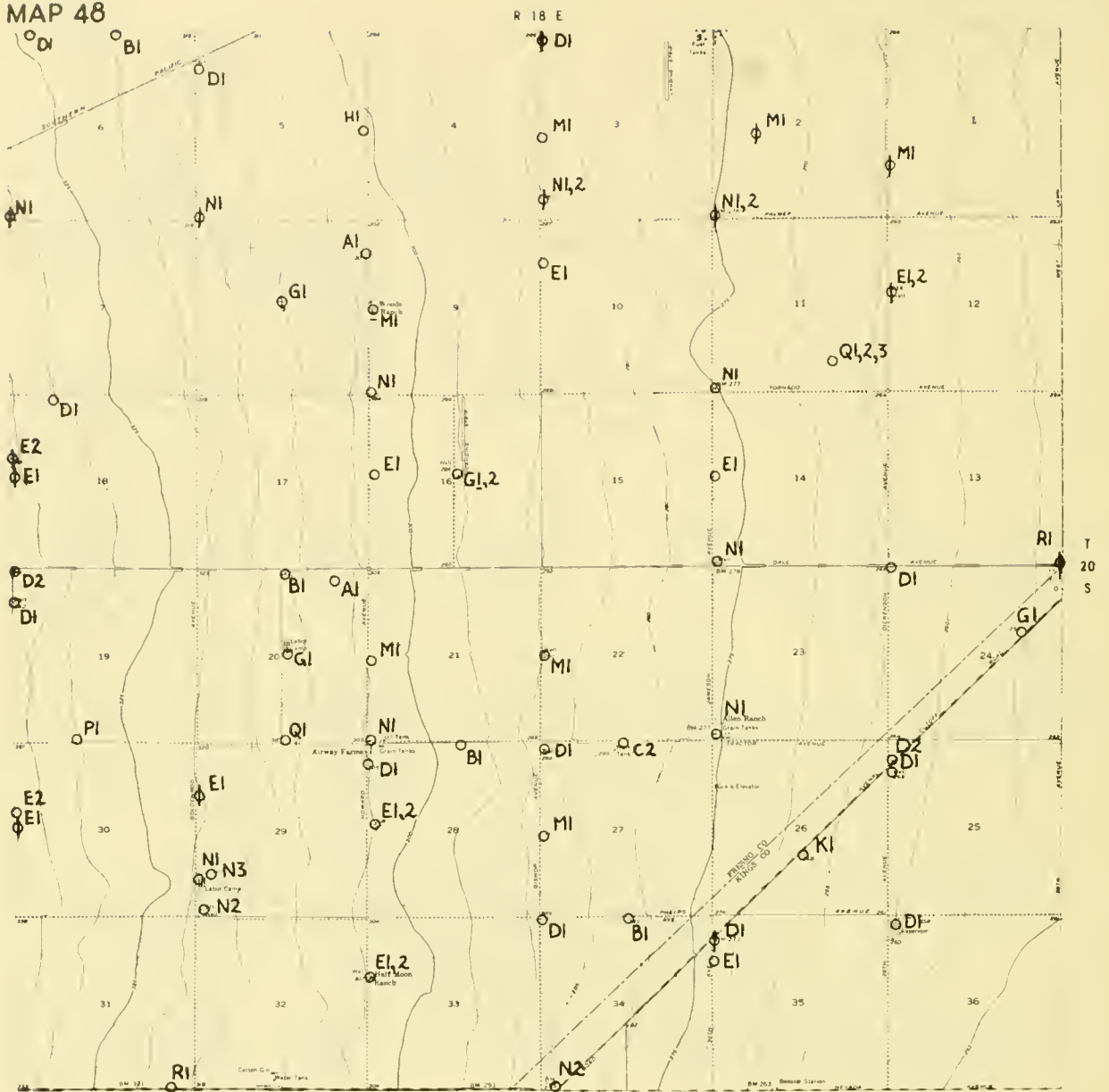
Consecutive numbers indicate more than one well located within circle, underline indicates a destroyed well in series

φ

Site of destroyed well



MAP 48



EXPLANATION


○ A1,2,3


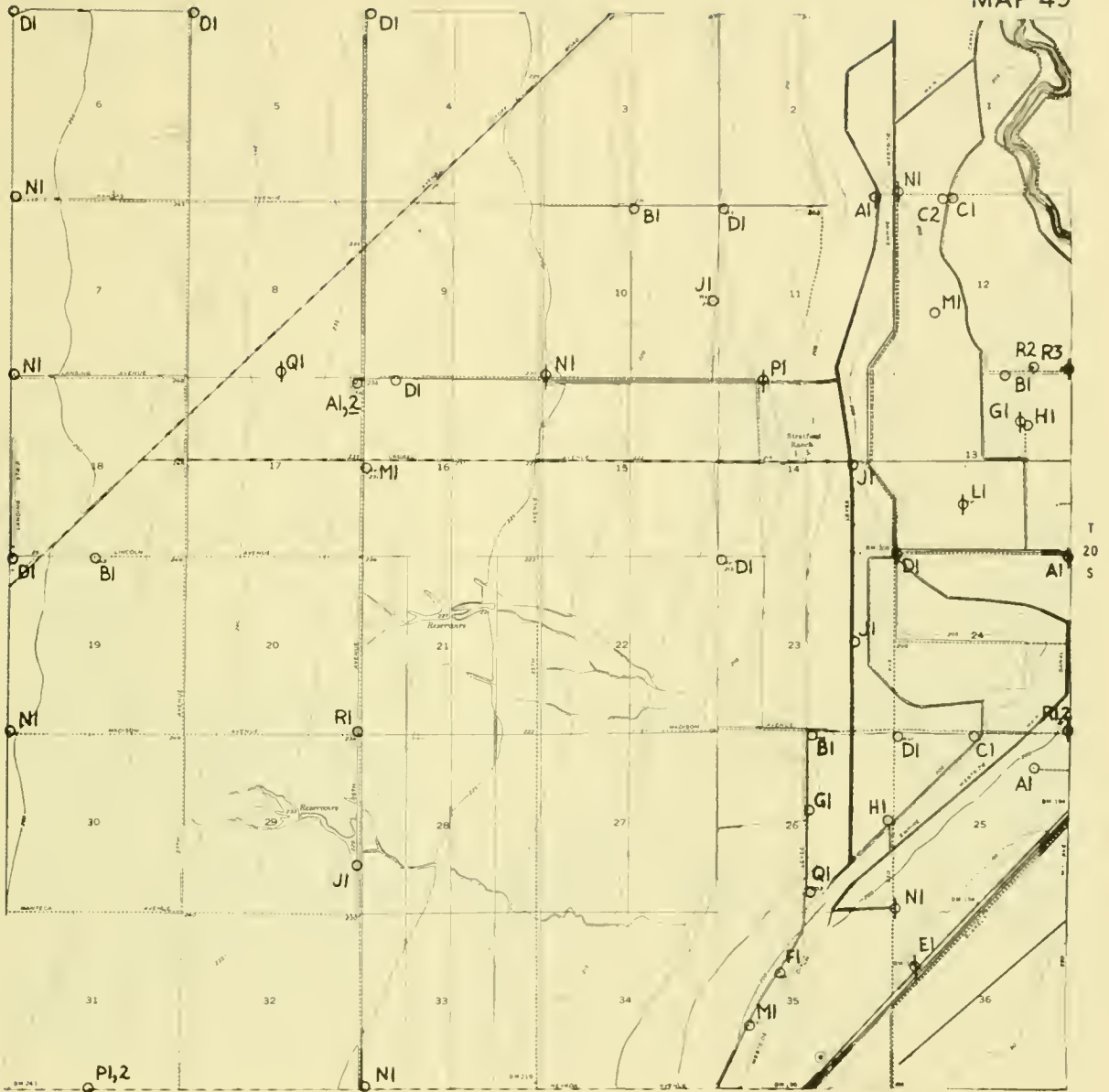
Well location

Consecutive numbers indicate more than one well located within circle, underline indicates a destroyed well in series

φ

Site of destroyed well





EXPLANATION


○ A1, 2, 3


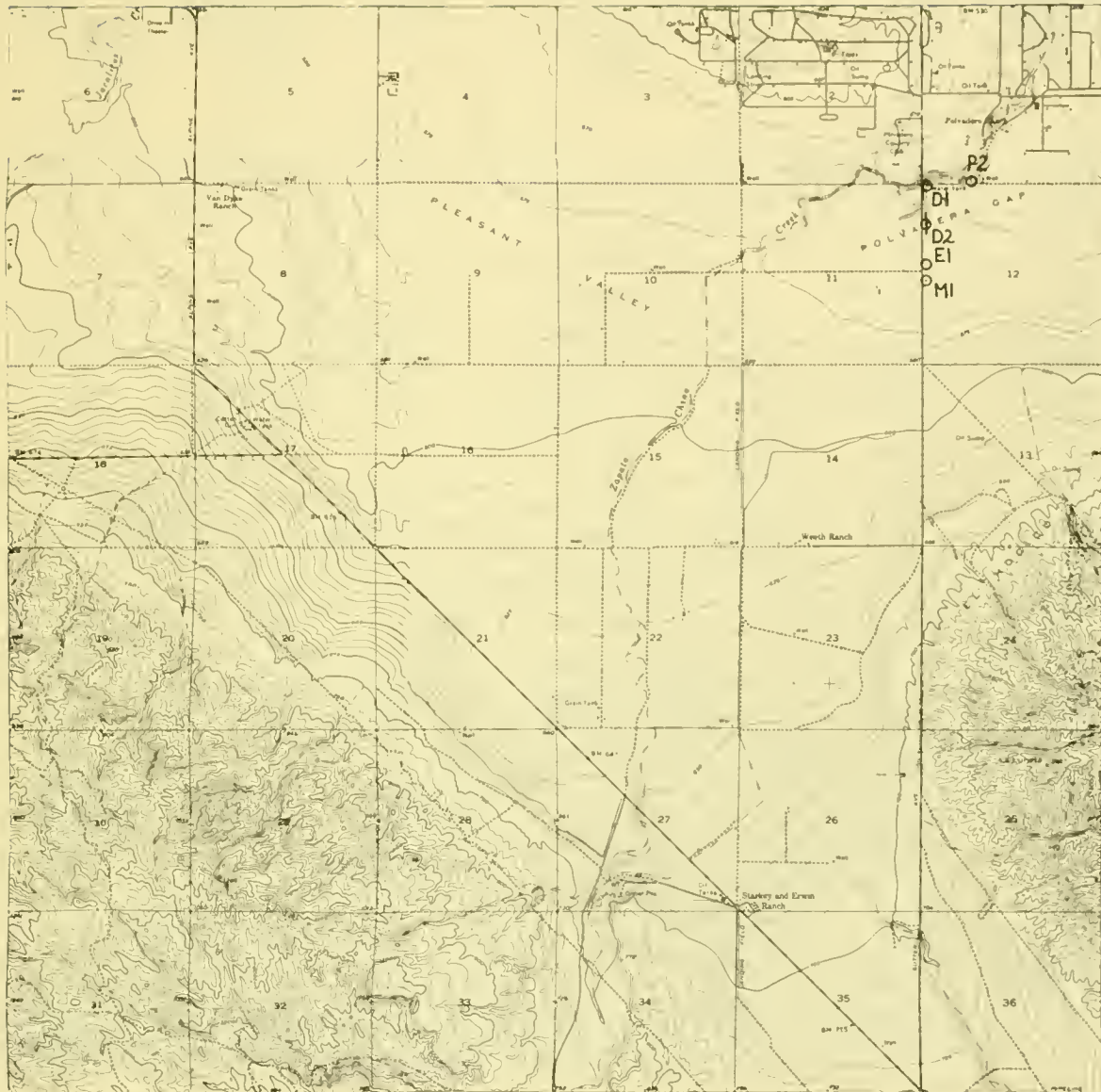
Well location

Consecutive numbers indicate more than one well located within circle, underline indicates a destroyed well in series

φ

Site of destroyed well





EXPLANATION

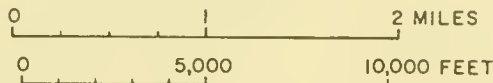
○ A1, 2, 3

Well location

Consecutive numbers indicate more than one well located within circle, underline indicates a destroyed well in series

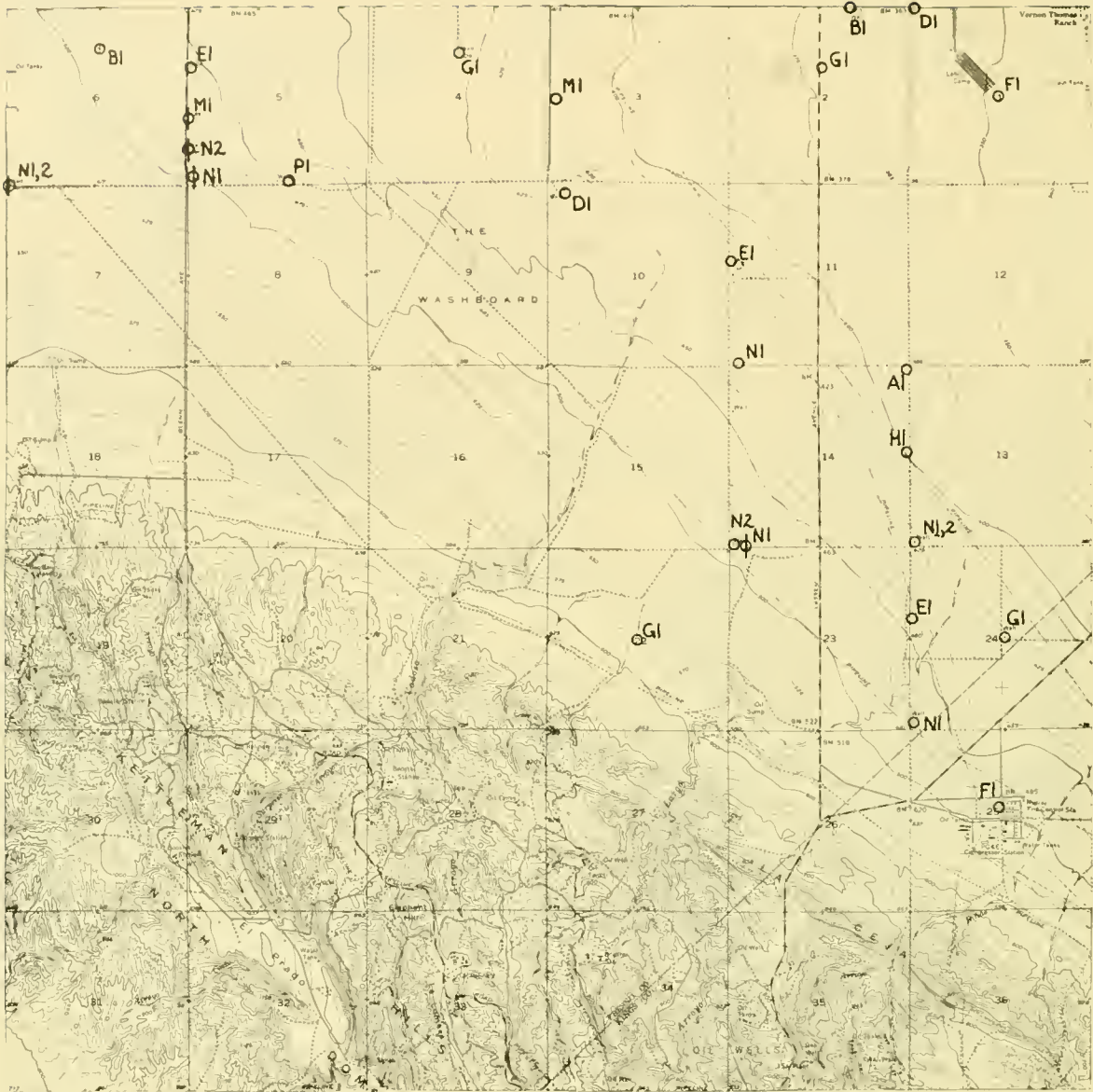
⊕

Site of destroyed well

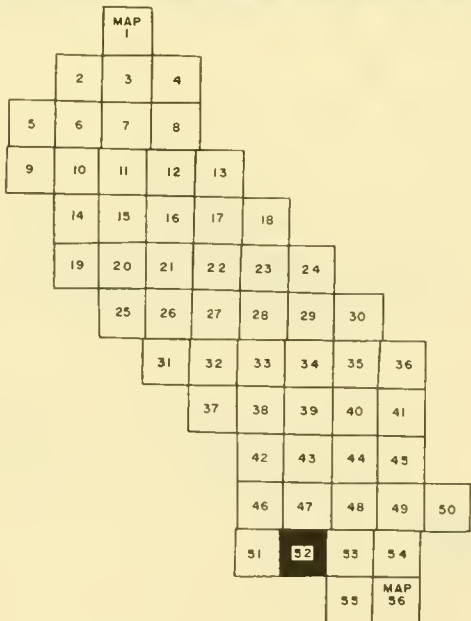


MAP 52

R 17 E



T
21
S



EXPLANATION


○ AI, 2, 3

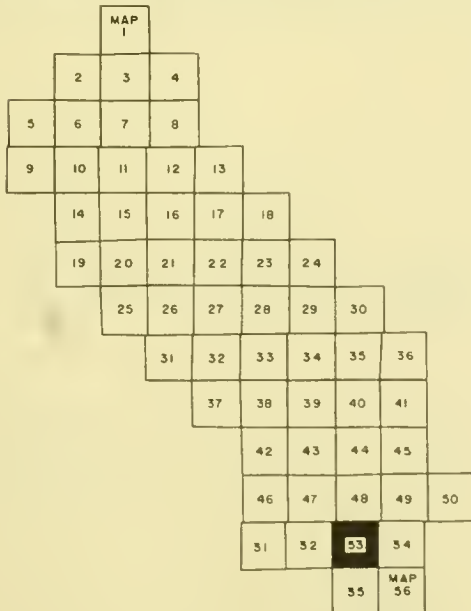
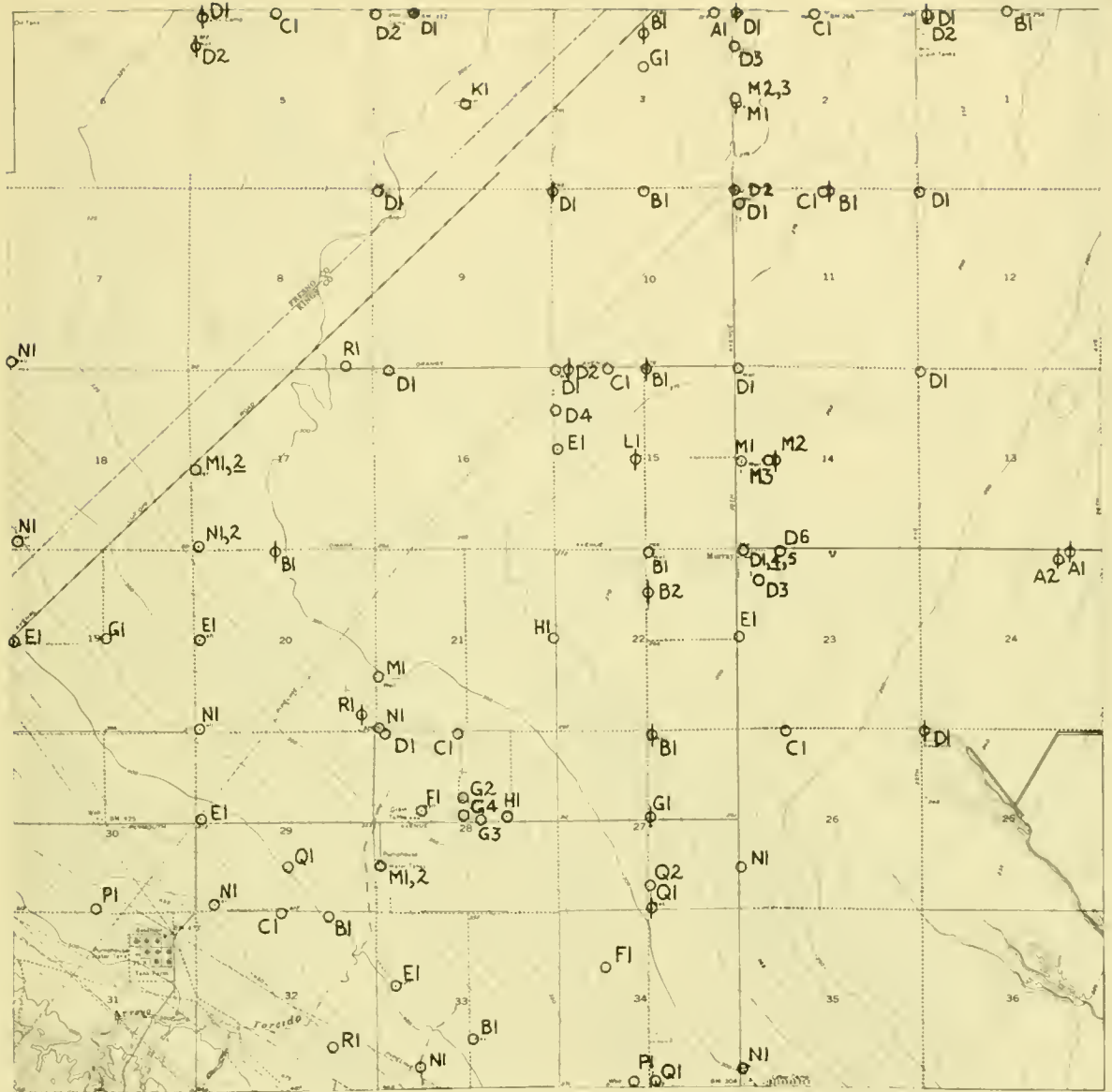
Well location

Consecutive numbers indicate more than one well located within circle, underline indicates a destroyed well in series

⊕

Site of destroyed well





EXPLANATION


○ A1, 2, 3

Well location

Consecutive numbers indicate more than one well located within circle, underline indicates a destroyed well in series

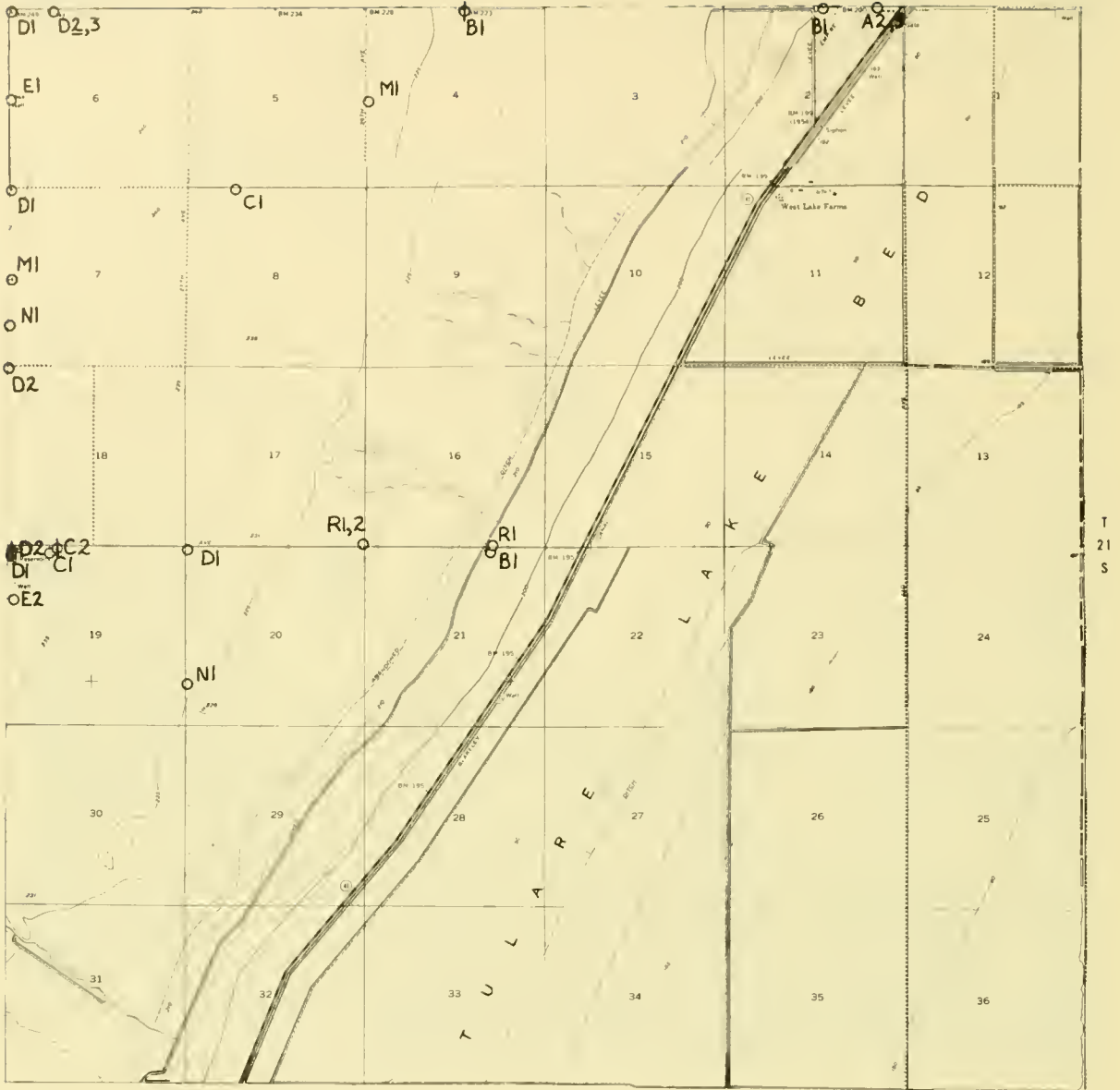
φ

Site of destroyed well



MAP 54

R 19 E



T
21
S



EXPLANATION

○ A1,2,3

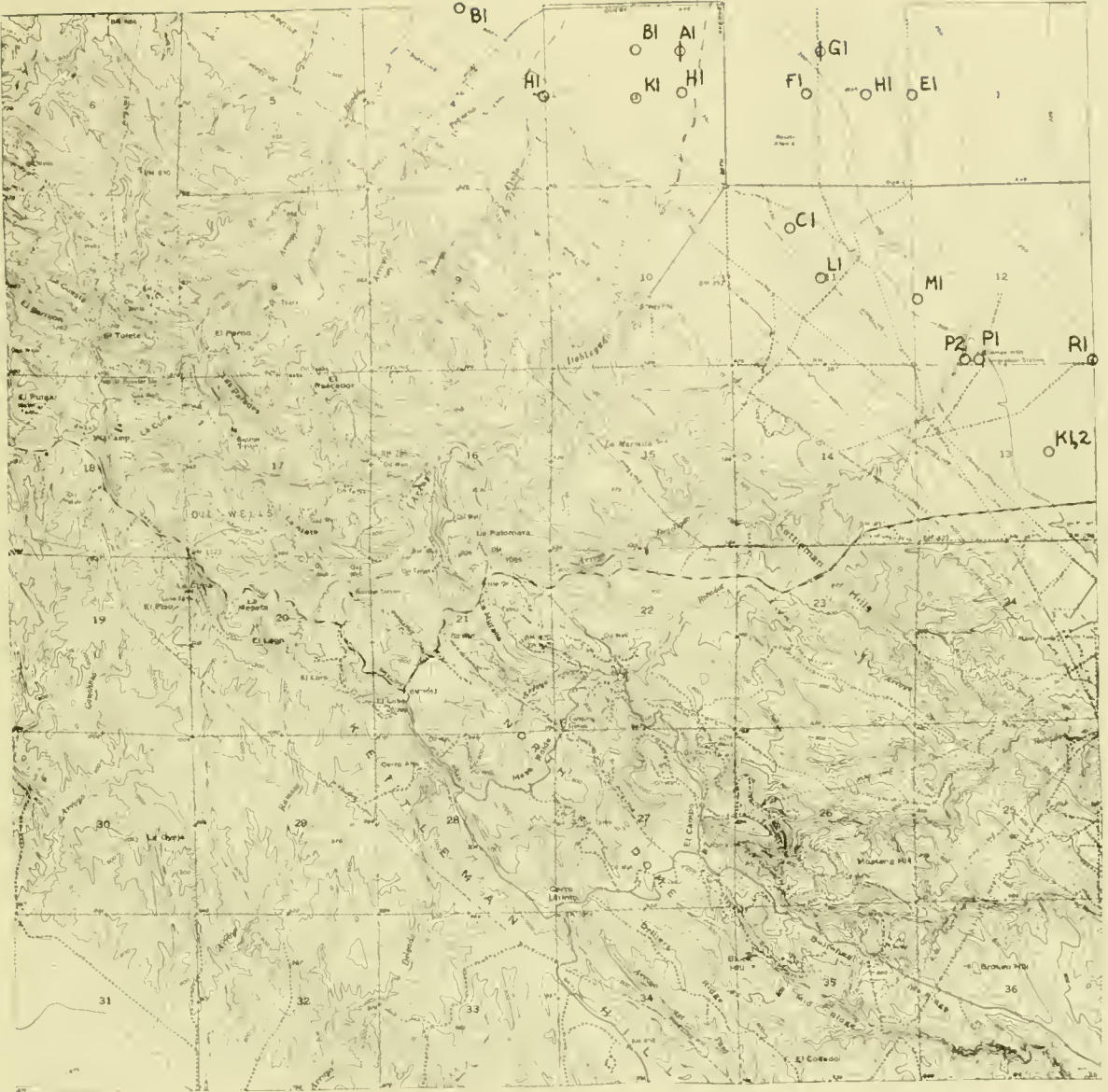
Well location

Consecutive numbers indicate more than one well located within circle, underline indicates a destroyed well in series


⊕

Site of destroyed well





T.
22
S



EXPLANATION


A1, 2, 3

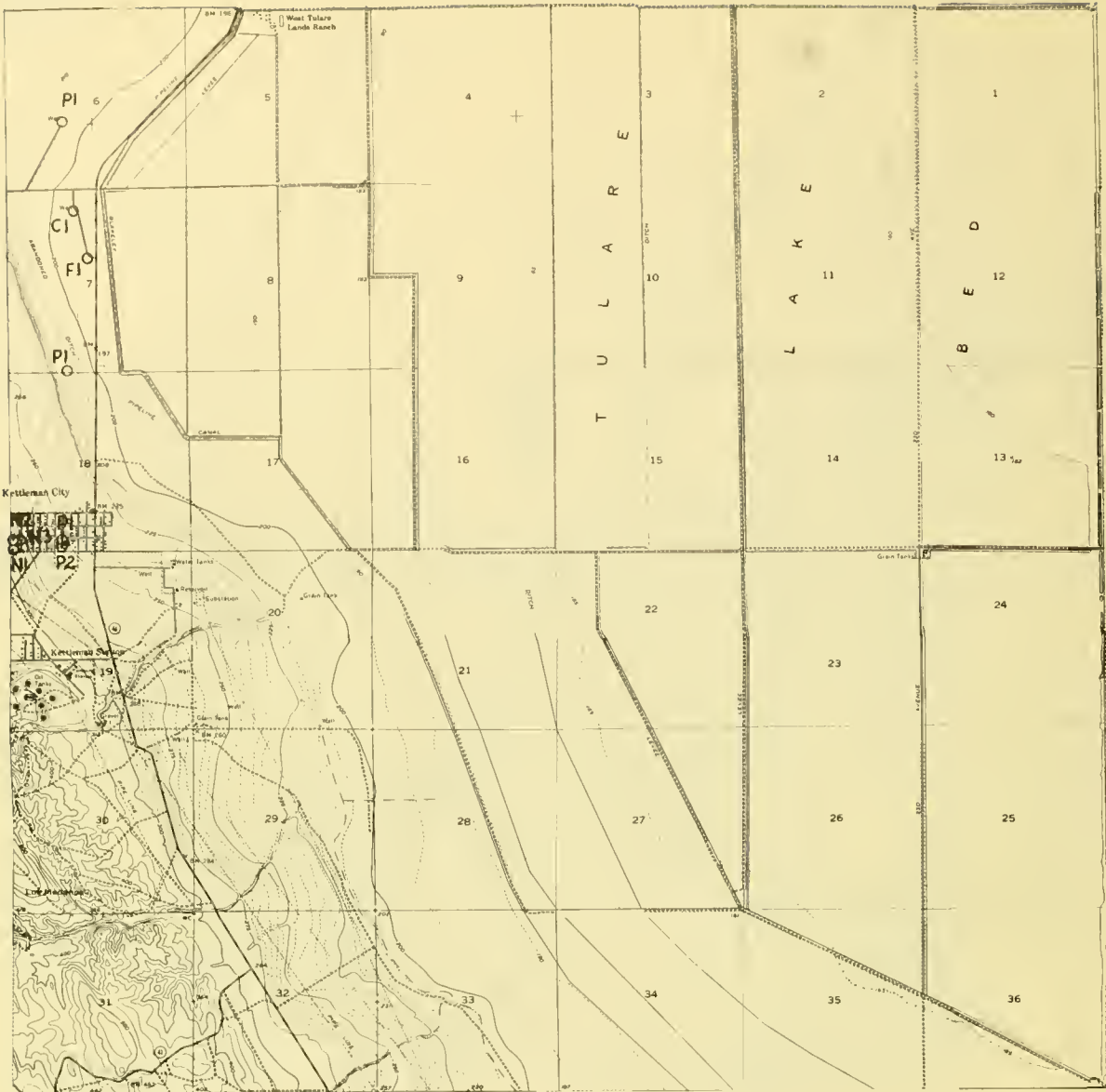
Well location

Consecutive numbers indicate more than one well located within circle, underline indicates a destroyed well in series

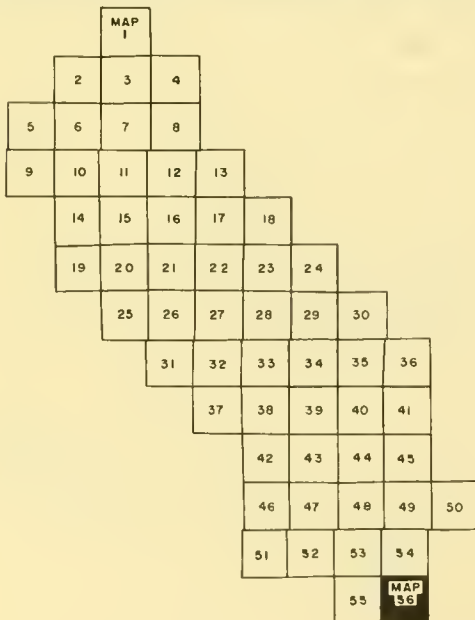
φ

Site of destroyed well





T.
22
S.



EXPLANATION


○ A_{1,2,3}


Well location

Consecutive numbers indicate more than one well located within circle, underline indicates a destroyed well in series

⊕

Site of destroyed well







P00001896