










The West Kimberley

National Heritage List

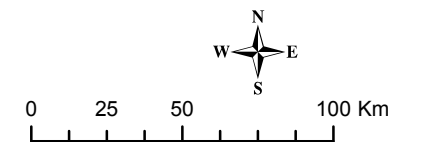
Place ID: 106063 File: 5/09/213/0034

Legend

-  Listed Place
-  National Park
-  Waterbodies
-  Coastline
-  Locality
-  State borders
-  Principal Road
-  Secondary Road
-  Minor Road

Data Sources:

National Park
© PSMA 2010 Australia Limited.
Roads_250K
Locality_2P5M
Waterbodies_1M
State_Borders_2P5M
Coastline_100K
© Commonwealth of Australia, Geoscience Australia.
National Heritage List Spatial Database (NHLSDB);
© Department of Sustainability, Environment, Water,
Population and Communities.



Scale 1:2,500,000 (at A3 paper sizes)

Map produced by:
Environment Research and Information Branch
Department of Sustainability, Environment, Water,
Population and Communities.
Projection : Geographics
Datum : Geocentric Datum of Australia 1994
Date : 1 September 2011



Australian Government
Department of Sustainability, Environment,
Water, Population and Communities

