DECLASSIFIED E.O. 12065 SECTION 3 402/NND

GHQ/SCAP Records (RG 331, National Archives and Records Service)

Description of contents

(1) Box no. 3106

(2) Folder title/number: (3)
Coal Mine Damage in Kyushu

(3) Date: Dec. 1949

(4) Subject:

Classification	Type of record
9616	u

(5) Item description and comment:

Fukuoka

(6) Reproduction: (Yes) No

(7) Film no. Sheet no.

(Compiled by *National Diet Library*)

DECLASSIFIED E.O. 12065 SECTION 3 102, NARS

3

TO KYUSHU CIVIL REGION

COAL MINE DA

IN KYUSH

FUK

2

DECLASSIFIED E.O. 12065 SECTION 3 NLT

SHU CIVIL AFFAIRS REGION

MINE DAMAGE

N KYUSHU

FUKUOKA MITI

DECLASSIFIED E.O. 12065 SECTION 3 (d)

中鶴炭鉱
水巻四二場

Taisho Mining Co.,

Decline of house is braced by pole, and the well wat
filteration equipment, Due to flow in muddy water th
in the well casing.

DECLASSIFIED E.O. 12065 SECTION 3.3

傾斜ゆえ家屋は柱ー突張をなす。及び井水は地下水の混濁防止装置をなす。

Taisho Mining Co.,

house is braced by pole, and the well water need a
n equipment, Due to flow in muddy water through crack
l casing.

DECLASSIFIED E.O. 12065 SECTION 3.3

NAKAZURU COAL MINE
Taisho Mining Co.,

No spaces between houses, Parts of the roof da
Due to the decline of house.,

DECLASSIFIED E.O. 12065 SECTION 3.3

家屋の傾斜により屋根の間隔が広く屋根の一部を破壊.

NAKAZURU COAL MINE
Taisho Mining Co.,

tween houses, Parts of the roof damaged
ecline of house.,

DECLASSIFIED E.O. 12065 SECTION 3 NLJ/RAC

NAKAZURU COAL MINE
Taisho Mining Co.,

Flooded condition of cultivating land, At the tim
Neighbourhood of main office front gate.

DECLASSIFIED E.O. 12065 SECTION 3 102/NARS NO

中鶴炭鉱
本社表門附近
出水時に於ける
耕地の冠水状況

AKAZURU COAL MINE
Taisho Mining Co.,

f cultivating land, At the time when is in flood
n office front gate.

DECLASSIFIED E.O. 12065 SECTION 3 102/NARS

NAKAZURU COAL MINE
Taisho Mining Co.,

Houses which were built on the middle of hillsides, houses are bank of the pond. Due to subsidence.

DECLASSIFIED E.O. 12065 SECTION 3 102,



年々の陷落のため山の中腹に建築した家屋が現在は波打際にある。

NAKAZURU COAL MINE
Taisho Mining Co.,

re built on the middle of hillsides, At present
of the pond, Due to subsidence.

DECLASSIFIED E.O. 12065 SECTION 3 4027,NARS DATE

AKAIKE COAL MINE
Meiji Mining Co.

Part of damaged paddy field by mining.

DECLASSIFIED E.O. 12065 SECTION 3 NLJ/RAC

AKAIKE COAL MINE
Meiji Mining Co.,

t of damaged paddy field by mining .

DECLASSIFIED E.O. 12065 SECTION 3 NLJ/RAC

鑛害被害水田の一部

傾斜のため逐次畦を作り段々畑とな

AKAIKE COAL MINE
Meiji Mining Co.,

Part of damaged paddy field, Paddy field was obliged bench farm, due to incline land.

DECLASSIFIED E.O. 12065 SECTION 3 102/NARS

被害水田の一部

め逐次畦を作り段々畑となる

AKAIKE COAL MINE
Meiji Mining Co.,

amaged paddy field, Paddy field was obliged to become
m, due to incline land.

FUTASE COAL MINE

Nittetsu Mining Co.,

Place, Honami-mura, Kaho-gun, (ken highway from Iizuka to Umi)
This highway is very important truckroad to Iizuka City,
The surface of this highway sank about one meter, Due to mining.

DECLASSIFIED E.O. 12065 BY ICA/NARA DATE 9/10/97

DECLASSIFIED E.O. 12958 SECTION 3.3(b)(1) 2005

二 瀬炭礦

場所 嘉穂郡穂波村大字弁分（飯塚一宇美線縣道）

本線は嘉穂郡穂波村大字安恒一太春を経て飯塚市に通ずる重要なる幹線道路であるが日鉄二瀬鉱業所潤野坑の石炭採掘に依り地表は平均約10米沈下してゐる.

DECLASSIFIED E.O. 12065 SECTION 3 402/NARS

14



MIIKE COA
Mitsui Min
Photograph was taken 4t
Place, Vicinity of No. I
Right side of the roads
So people made up a smal
Left side of the road an
Mine damage rehabilitati

DECLASSIFIED E.O. 12065 SECTION 3 102/NND

013

MIIKE COAL MINE CO.,
Mitsui Mining Co.,
Photograph was taken 4th. Dec.1949
Place, Vicinity of No. I chome, Daikoku-Machi, Omuta city
Right side of the roads , In a little rains, willbbe came a pond,
So people made up a small bridge.
Left side of the road and residental land were restroed by special
Mine damage rehabilitation expence.

三池炭礦(五) 昭和二十四年十二月四日撮影
場所 大牟田市大黒町一丁目附近
◎左側道路並宅地は特別鑛害復旧費にて復旧済み
右側道路は鑛害未済の為僅かの雨で湖水となり又仮橋を架く

DECLASSIFIED E.O. 12065 SECTION 3 102/NARS

6

MIIKE COAL MINE

Mitsui Coal mining Co.,

Photogragh was takeh 5th. Dec. 1949

Place, Suha-Bridge and its vicinity, Omuta city

House on the right side,was restored by special coal mine damage rehabilitation expences, Bridge, highway, and other houses need repairing.

DECLASSIFIED E.O. 12065 SECTION 3 102/NARS DATE



damage rehabilitation
g.

016

三池炭礦（八）（昭和廿四年十月五日撮影）

場所　大牟田市諏訪橋附近

◎右側家屋は、特別鑛害復旧費にて工學濟み

橋、道路及家屋の大部分は未濟

DECLASSIFIED E.O. 12065 SECTION 3 402/NARS



MIIKE COAL MINE CO.,
Mitsui Mining Co.,
Photoraph was taken, 5th. Dec. 1949
Place, Under side of the Suha-Bridge, Omuta City
Sea water rised up to the bridge in high tide, so t
conreate of bridge to corrode. Much in denger.

DECLASSIFIED E.O. 12065 SECTION 3 NND

017

三池炭礦 (九) 昭和廿四年十二月五日撮影

場所 大牟田市諏訪橋裏面

◎満潮時には海水が橋迄上り橋の裏面は

洗い流され鉄筋腐朽し危険に瀕す

COAL MINE CO.,
ining Co.,
5th. Dec. 1949
he Suha-Bridge, Omuta City
the bridge in high tide, so the reinforced
corrode. Much in denger.

DECLASSIFIED E.O. 12065 SECTION 3 402/NARS NO

21

MIIKE COAL MINE

Mitsui Mining Co.,

Photograph was taken 4th. Dec . 1949

Place, Minami-shinmachi, Arao city

Weakened coast bank by subsidence of land, which were due to mining, cultivating land is always flooded, It is incompetent of crop.

DECLASSIFIED E.O. 12065 SECTION 3 102, NARS DATE



e to mining,
crop.

018

三池炭礦(十) 昭和廿四年十二月四日撮影

場所 荒尾市南新地

◎海岸堤防弱化し、耕地には常時滯水して、

耕作不能となる。

DECLASSIFIED E.O. 12065 SECTION 3 402/NNBS NO

美田は荒廃し墓地は常時水ビタシとなる.

SHINNYU COAL MINE
Mitsubishi Mining

Beautiful paddy field changed to swamp and

DECLASSIFIED E.O. 12065 SECTION 3 102/NNSC NO.

新入炭砿

1 墓地は常時水ビタシとなる.

SHINNYU COAL MINE
Mitsubishi Mining Co.,

Beautiful paddy field changed to swamp and grave yard is always in water.

DECLASSIFIED E.O. 12065 SECTION 3 102/NARS

陥落によって美田は湖沼となる

SHINNYU COAL MINE
Mitsubishi Mining Co.,
Beautiful paddy field changed to swamp, Due to subsi

DECLASSIFIED E.O. 12065 SECTION 3 102, NARS

新入炭砿

って美田は湖沼となる

SHINNYU COAL MINE
Mitsubishi Mining Co.,
ful paddy field changed to swamp. Due to subsidence.

DECLASSIFIED E.O. 12065 SECTION 3 102/NND



NAMAZUTA COAL MINE
Mitsubishi Mining C
Damage of cultevation land conditions.,

DECLASSIFIED E.O. 12065 SECTION 3 102/NARS DATE

COAL MINE
Mitsubishi Mining Co.,
land conditions.,

撮影日 炭砿

耕地の陥落被害状況

DECLASSIFIED E.O. 12065 SECTION 3 102, NARS



NAMAZUTA COAL MINE
Mitsubishi mining
This house may fall down, due to decline

DECLASSIFIED E.O. 12065 SECTION 3 402/NNSC NO.



傾斜のため倒壊のさまかり

熊田炭砿

OAL MINE
itsubishi mining Co.,
due to decline.

DECLASSIFIED E.O. 12065 SECTION 3 402/NRC

NAMAZUTA COAL MINE
Mitsubishi Mining Co.,

Plaster of wall had fallen and bracing poles are set

DECLASSIFIED E.O. 12065 SECTION 3 102/NND

INE
Mining Co.,

g poles are set to prevent folling.

旧炭砿

壁は殆ど落ち倒壊を防ぐため突張をなす

DECLASSIFIED E.O. 12065 SECTION 3 102/NND



NAMAZUTA COAL MINE
Mitsubishi Mining Co..

The middle parts of curtivation land became to swamp
Due to subsidence.

DECLASSIFIED E.O. 12065 SECTION 3 102, NARS



MINE
bishi Mining Co.,

and became to swump in shape of belt.

驗田炭砿

耕地中央部に帶狀の陷落を起し沼となる

DECLASSIFIED E.O. 12065 SECTION 3 102,

SHIMOYAMADA COAL MINE
Furukawa Mining C
Playground damage of Shimoyamada Grammer School
Playground has still puddles in spite of fine we
close many times when rainy season comes.

DECLASSIFIED E.O. 12065 SECTION 3 NLJ/RAC

A COAL MINE
Furukawa Mining Co.,
da Grammer school,
n spite of fine weather, school is obliged to
ason comes.

古山炭砿

古山田小学校被害

好天続きにも水を湛えている学校の庭
時には毎年校舎が水びたしで休校する日が多い。 福岡県山田町下

DECLASSIFIED E.O. 12065 SECTION 3 NLJ/RAC

SHIMOYAMADA COAL MINE
Furukawa Mining Co.,
Reconstruction work of playground is being done in dr

DECLASSIFIED E.O. 12065 SECTION 3 NLT



山田炭砿
山田小学校

工場消毒のため湛水する迄土盛工事中

ADA COAL MINE
Furukawa Mining Co.,
yground is being done in order to prevent the flooding.

4

後側より



横側

目尾炭砿被害

陥落のため家屋は傾斜し
県道より二米低くなっている

DECLASSIFIED E.O. 12356 SECTION 3.3

SHAKANOO COAL MINE

Furukawa Mining Co.,

As ken-highway were made several repairing, the position of house is 2 meters lower than highway, house is decline, due to mining ,subsidence.

FROM SIDE

FRONT WAIK WAY IS ALWAYS PUDDLE

DECLASSIFIED E.O. 12356

元々家道と宅地敷は同じ高で御座いましたが家道は元の高を保持する為
其の近辺数回の(3米位)嵩上げをなす宅地敷は一回(1.5米)の嵩上げ

THE HOUSE AND KEN-HIGHWAY WERE SAME LEVEL AT FIRST, HIGHWAY WERE KEPT ORIGINAL HIGHT. BY HAVING BEEN FILLED 3 METERS IN SEVERAL TIMES, WHILE THE HOUSE WERE RAISED ONCE. 1.5 METER.

DECLASSIFIED E.O. 12065 SECTION 3, PARA. 3

007

道は元の高を保持する為
地盤は一間(1.5米)の嵩上げ
RST, HIGHWAY WERE KEPT ORIGINAL
AL TIMES, WHILE THE HOUSE

THE SURFACE OF HIGHWAY IS 2 METERS
DIFFERENCE IN HIGHT, AT PRESENT.
現在道路面までの高低の差は2米

SHAKANOO MINE. FURUKAWA MINING CO.,

(三)所業鉱尾目社會式株業鉱河古

SHAKANOO COAL MINE
Furukawa Mining Co.,

Left side Ken-road is former one, which was repaired severe
This former Ken-road was abandoned due to continuous sinkin
built up new road as seen on the right.

中央に見ゆるのは数回嵩上げをした旧坑道の姿
引続く陥落の為め遂に之れを放棄し新らたに

DECLASSIFIED

ired several times.
uous sinking and

旧鉱道の姿
棄し新らたに右のやうな鉱道を施設す

古河鉱業株式會社日尾鉱業所(一)