







FDD #6 NAKAJIMA MUSASHINO (9)

NAKAJIMA

MUSASHI

EXTRAS,
INCLUDING
NUMBERED
PRINTS

Unit.....No.....

Date Taken.....

Where Taken.....


GIVE COMPLETE STORY OF PICTURE

Include following where applicable:
NAMES, with initials or first names, rank and hometown;
DETAILS of occasion or action; ALTITUDE flown and
FOCAL LENGTH of lens (in all aerial photos).



OFFICIAL U. S. NAVY PHOTOGRAPH

10/18

































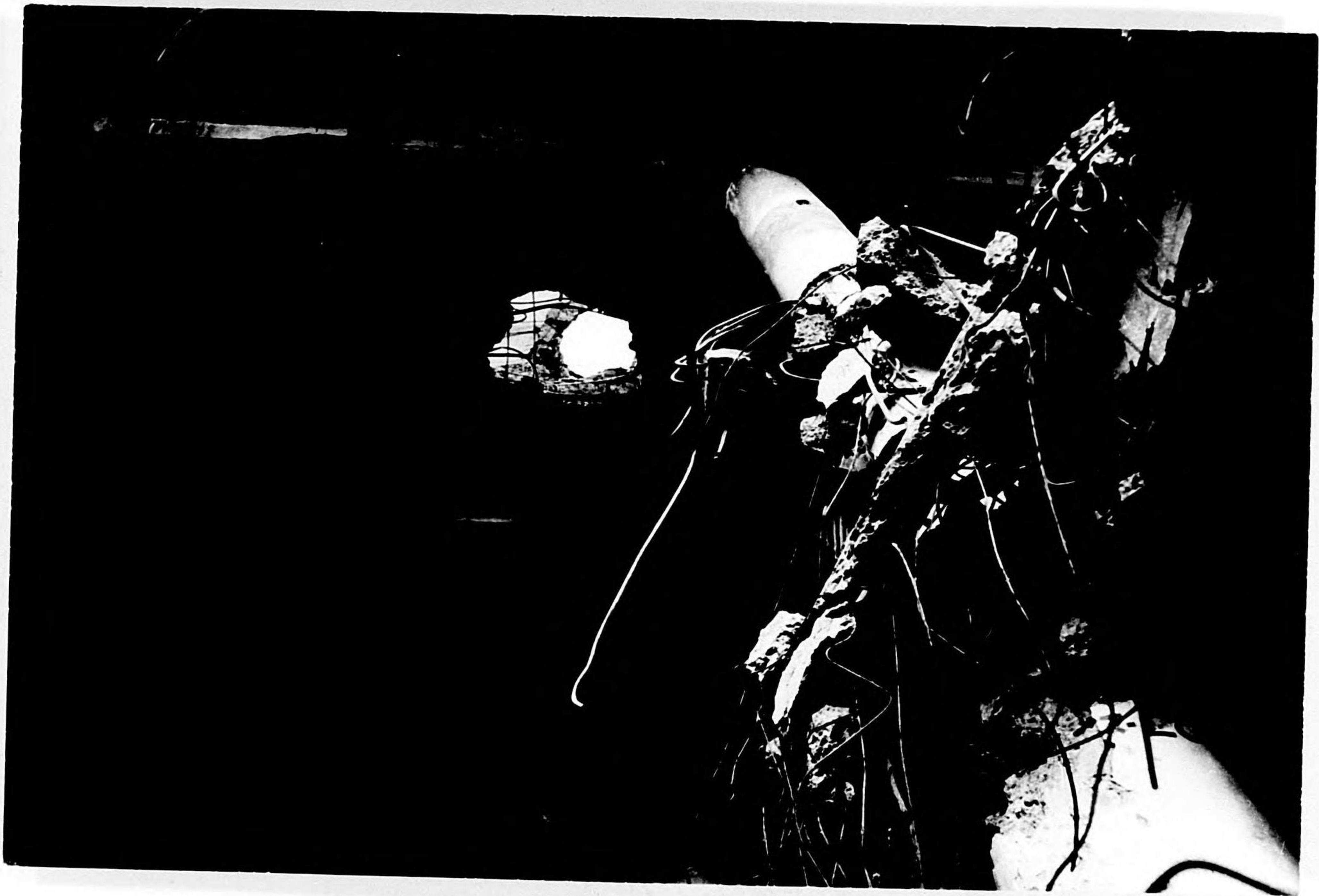










































PDD-1-5-8















PDD-1-7-12



Pack 3 PHOTO LOG - NAKAJIMA - MUSEUM

DO NOT DESTROY -

- #29#5 - Bld 27 crator
- Pack 4 #30#1 - crushed end of bld. I 11e
 #31#2 - sunken bay #15 11e
~~#32#3~~ - sunken bay from 3rd floor front 11c
 #33#4
 #34#5 - sunken bay from 3rd floor back 11c
 #35#6 - sunken bay from roof back of 11c
 #36#7 - crushed end of bld showing entry in roof 11e
 #37#8 - " " " " " "
 #38#9 - point of entry of bomb 120 11 from roof 11e
 #39#10 - hole in floor 1 2 3 of 11e
 #40#11 - " " "
 #41#12 - " " "
- Pack 5 #42#1 - from 3rd floor of 11e hole in roof floor -
 #43#2 - exterior from 3rd floor of sunken bay in 11e
 #44#3 - exterior from " " of crushed end of 11e
 #45#4 - " " " " bomb hole front end 11e
 #46#5 - exterior of 2nd floor crushed end of 11 ceiling of 11e
 #47#6 - from 1st floor - bomb entry 11e
 #48#7 - from " " steel break at front end 11e
 #49#8 - " " 2 bomb holes in ceiling
 #50#9 - from 2nd floor damage to 2 & 3 & 4
 #51#10 - beam failing on 2nd floor
 #52#11 - 4th floor roof & floor damage
 #53#12 - " " " "
- Pack 6 #54#1 - hole in 4th floor
 #55#2 - " " "
 #56#3 - roof destruction
 #57#4 - floor " 4th floor
 #58#5 - " " "
 #59#6 - " " "
 #60#7 - poles used for repair 4th floor
 #61#8 - bombs
 #62#9 - from 3rd floor hole in 3 & 4
- Building 28 #63#10 1st floor at NE corner of Bld. 28
 #64#11 1st floor LOOKING S at S. WALL of EAST WING
 #65#12 failing column 15th floor

Pack #7 #1 (66) 2nd floor blown out wall

#2 #12 (67) bomb entry on roof

#3 #3 (68) point of entry roof

#4 #4 - looking down from roof

#5 #5 - 3rd floor

#6 #6 - " " } bomb hole

#7 #7 - " " }

#8 #8 - " " }

~~#9 #9 - " "~~ }

~~#10 #10 - " "~~ }

#11 #11 - " " }

#12 #12 - from 9th floor - column in failing

#13 #12 - 2nd floor

Pack #8

#1 #1 2nd floor support failing

#2 #2 point of entry roof

#3 #3 column & roof & wall

#4 #4. Kicked out wall 2nd floor

#5 #5 - blown out wall North

#6 #6 - general view of 1st floor

#7 #7 - SW wall from exterior - last out

#8 #8 - SW " " " corner

#9 #9 - point of entry from ground

#10 #10 - sunken roof 11e long shot

#11 #11 -

#12 #12 -

end 29

FILE FROM THIS
SIDE

昭和
年
月
日



東京市京橋區銀座三丁目四番地一

大倉土木株式會社

電話京橋
局番五六
——
(長距離) 自六一五一
至六一五九

(昭和十五年十月調製)



- 2 - Durd hole - damaged beam
- 3 - Dammmaged exterior
- 4 - From Basement - Bomb damage on 3 floors
- 5 - 1st floor panorama bomb hole
- 8 - 1st floor bomb hole pillar # 19
- 9 - 500 lb bomb 1st floor looking south
- 10 - Exterior 4 floors damage
- 11 - 2nd Floor Caved in ceiling
- 12 - Same as 11

- ← →
- 13 Pack # 2 Photo # 1 - 2nd floor blown out wall
 - 14 " " # 2 - " " gen. view fallen roof
 - 15 " " # 3 - " " blown out wall looking into next wing
 - 17 " " # 5 - 3rd floor blown out wall
 - 18 " " # 6 -
 - 19 " " # 7 -
 - 20 " " # 8 - 4th floor - hole in roof
 - 21 " " # 9 - 4th floor - hole in floor
 - 22 " " # 10 - Roof - hole
 - 23 " " # 11 - Exterior from roof of wing 2
 - 24 " " # 12 - Building 28 view from south eastern wing looking north

PACK # 3

- 25 " " # 1 - Building # 29
- 26 " " # 2 - Same
- 27 " " # 3 - Building # 27 exterior
- 28 " " # 4 - " "
- 29 " " # 5 - " "

PHOTO LOC - NAKAJIMA - MUSEUM -

DO NOT DESTROY -

5x7



Photo 2

View on fourth floor showing damage to slab from
bombs 2 and 3. *Bldg. 11, center section.*



3

Photo 3

View showing damage to third and fourth floors from
Bomb 1. *2/9/11, center section*

5x7




Photo 4

View showing damage to fourth floor slab.
Bldg. 11, Center Section.

Bomb 7?

5x7



5

Photo 5

View looking upward through damage caused by Bomb 2.
Bldg 11, Center Section



Photo 6

View of damage to fourth floor slab, ^{that} Note center columns supporting roof are not continuous, but bear on fourth floor structural steel beams.

Bomb?

Bldg. 11 - Center Section

5

5X7



Photo 7

Side view of UXB (bomb 3) casing in basement of building 11.

cap

cap

5X7



End view of UXB casing shown above.

577

6



9

Photo 9

Entry point of ^{cap} Bomb 4 in roof of building 11-E. Note oblong hole. This low order bomb evidently struck flat, and the damage was very limited.

TEXT

5x7



10

Photo 10

View from adjacent roof looking into crater of Bomb 6, showing bay which has dropped into crater. *Bldg 11 E.*




Photo 11

Same as photo 10 from a different angle.

1000

5x7



Photo 12

View of south elevation of building 11-E. Note one bay in foreground which has dropped in Bomb 6 crater. Also, note line of parapet which indicates that stair well section, shown at right of picture, has dropped into crater of bomb 7 without distorting construction of stair well.

5x7





Photo 13

Same view as photo 12 from different angle.

7 x 9



14

Photo 14

Interior view of failure of columns caused by section dropping into crater of bomb 6.

cap



Photo 15

Section of south wall of building 11-E collapsed by bombs 7 and 8. The hole at ground level in the wall in left foreground is entry point of Bomb 7.



Photo 16

View of bridge connecting 11-C to 11-E. Note slope toward the stair well section which was towered by Bomb 7.



Photo 17

View of building 11-E. Entry point of Bomb 8 in center of picture.




Photo 18

Entry point of Bomb 8 in collapsed roof.

5x7




Photo 19
Bomb 9 crater in Building 27.

5x7




Photo 20
Same as Photo 19 from different angle.

7 X 9



Photo 21

View of inside of south wall of building 28 showing
section dropped in crater of Bomb 10.

14

5x7



Photo 22

Showing crater of Bomb 10. Note that bomb fell on outside of building and tunneled under grade beam before exploding.

5x7



Photo 23

View showing south wall of Building 28 above crater of Bomb 10.




Photo 24

Inside view of N.E. corner of Building 28 showing damage from Bomb 11.

47

16



ilding 28 opposite

547




Photo 26

Outside view of same wall shown in photo 25.



Photo 27

View of underside of roof of Building 28 showing entry point of Bomb 12. Note larger hole to left caused by flying debris.




Photo 28

View of entry point of Bomb 12 from outside building through blasted opening in south wall of Building 28.

5x7



Photo 29

View of damage to third floor of building 28 caused by Bomb 12.



View of damage to columns in second floor. Note that roof is apparently not affected by lack of support. Also of interest is the staggered splicing of column reinforcing steel.




Photo 31

View of same column shown in Photo 30, with south wall of building in background.



Photo 32

Bomb 12 detonated close to the exact center of this photo.



Photo 33

Interior view of southwest corner of Building 28.



Photo 34

View of columns immediately west of the two entirely removed as shown in Photo 30.

4x5



Photo 35

View of Bomb 13 passage hole.

*Redg?
what floor*

4x5



Photo 36

View of Bomb 13 passage hole.

Redg?



Photo 37

View of dud on first floor passage, Building 35.




Photo 38

Looking up at dud bomb passage hole, Building 35.



5X7

Photo 39
Exterior view of damage by Bomb 14.

39



5X7

Interior view of damage by Bomb 14, first floor.

F

24

7 X 9




Photo 41

Interior view of damage by Bomb 13, third floor,
Building 35.

25

7 X 9




Photo 42
Exterior view of damage by Bomb 13.

Bldg




Photo 43

Looking up through Bomb 13 passage hole from basement,
Building 35.



Photo 44


Interior view of Bomb 13 damage to third floor,
Building 35.



5x7

Photo 45

Interior view of Bomb 13 damage to first floor, Building 35. Note rupture of concrete members caused by racking of structure.



5x7

Photo 46

Interior view of Bomb 13 damage to first floor, Building 35.