



F 784
.P6 V6
Copy 1

*Views of the
Pike's Peak
Region*



VIEWS OF THE PIKE'S PEAK REGION



THE LIBRARY
OF CONGRESS

2-19194

ENGRAVED AND PUBLISHED BY
THE WILLIAMSON-HAFFNER
ENGRAVING COMPANY
DENVER, COLORADO

FROM PHOTOGRAPHS BY
J. G. HIESTAND AND W. H. HARLAN

Copyright, 1902, by The Williamson-Haffner Engraving Company.



PIKE'S PEAK REGION
VIEWS OF THE



THE LIBRARY
OF CONGRESS

THE LIBRARY OF
CONGRESS,
Two COPIES RECEIVED
JUL. 17 1902
COPYRIGHT ENTRY
MAY 26-1902
CLASS a XXa No.
36416
COPY B.

THE WASHINGTON-LONDON
ENGINEERING COMPANY
DUBLIN, IRELAND

1875
1876



PIKE'S PEAK AND MANITOU



SUMMIT OF PIKE'S PEAK — ALT. 14,147 FT.



WINDY POINT



PIKE'S PEAK FROM PILOT KNOB




HALF WAY HOUSE ON COG ROAD





PHANTOM CURVE, NEAR HANGING ROCK



506 Amp MAGGE FROM COG ROAD





BRASSWATER ROCK



CATHEDRAL SPIRES GARDEN OF THE GODS




BEAR AND SEAL, GARDEN OF THE GODS



MUSHROOM ROCK, GARDEN OF THE GODS



UTE PASS




ROAD TO GRAND CAVERNS






UTE HOT SPRINGS



CLIFF HOUSE AND MANITOU SODA SPRINGS



THE SEVEN FALLS,
SOUTH CHEYENNE CANYON



PILLARS OF HERCULES, CHEYENNE CANON



TIMBERLINE



ADVERS HOTEL COLORADO



FOUR QUEENS ON A JACK!



MEMORANDUM FOR THE RECORD

DATE: 1954

MEMORANDUM FOR THE RECORD

DATE: 1954

MEMORANDUM FOR THE RECORD

DATE: 1954

MEMORANDUM FOR THE RECORD

MEMORANDUM FOR THE RECORD

MEMORANDUM FOR THE RECORD

MEMORANDUM FOR THE RECORD

MEMORANDUM FOR THE RECORD

MEMORANDUM FOR THE RECORD

MOUNTAIN PEAKS OF COLORADO.

With their Elevations Above Sea Level.

	FEET		FEET		FEET
Blanca	14,464	Holy Cross	14,176	Pigeon	13,928
Harvard	14,383	Baldy	14,176	Blane	13,905
Massive	14,368	Sneffles	14,158	Frustrum	13,883
Gray's	14,341	Pike's Peak	14,147	Pyramid	13,895
Rosalie	14,340	Castle	14,106	White Rock	13,847
Torrey	14,336	Yale	14,101	Hague	13,832
Elbert	14,326	San Luis	14,100	R. G. Pyramid	13,773
La Plata	14,302	Red Cloud	14,092	Silver Heels	13,766
Lincoln	14,297	Wetterhorn	14,069	Hunchback	13,755
Buckskin	14,296	Simpson	14,055	Rowter	13,750
Wilson	14,280	Aeolus	14,054	Homestake	13,687
Long's	14,271	Ouray	14,043	Ojo	13,640
Quandary	14,269	Stewart	14,032	Spanish	13,620-12,720
Antero	14,245	Maroon	14,000	Guyot	13,565
James'	14,242	Cameron	14,000	Trinchara	13,546
Shavano	14,238	Handie	13,997	Kendall	13,542
Uncompahgre	14,235	Capitol	13,992	Buffalo	13,541
Crestones	14,233	Horseshoe	13,988	Atapahoe	13,520
Princeton	14,199	Snowmass	13,961	Dunn	13,502
Mount Cross	14,185	Grizzly	13,956	Bellevue	11,000

MOUNTAIN PASSES.

	FEET		FEET		FEET
Mosquito Pass	13,700	Boreas	11,470	Lizard Head Pass	10,248
Alpine Pass	13,550	Berthoud Pass	11,349	Cochotopa Pass	10,032
Cottonwood Pass	13,500	Ute Pass	11,200	Breckenridge Pass	9,490
Argentine Pass	13,100	Marshall Pass	10,852	Veta Pass	9,392
Tarryall Pass	12,176	Hayden Pass	10,780	Trout Creek Pass	9,346
Fremont Pass	11,540	Tennessee Pass	10,418	Poncha Pass	8,945

Seventy-two peaks between 13,500 and 14,300 feet in height are unnamed and not in this list.


The barometer on the summit of Pike's Peak stands at about seventeen inches, and water boils at 184 degrees Fahrenheit.

The first ascent of Pike's Peak was made July 14, 1819. The first woman to stand on its summit was Mrs. Jas. H. Holmes, who reached the top on August 5, 1858.

The exact length of cog road is 47,992 feet, and the average grade is 16 per cent., or 844.8 feet to the mile. The maximum grade is 25 per cent., and the sharpest curves are 16 degrees, or a curve with a radius of 359 feet.

Discovery of Peak, November 27, 1806.

LIBRARY OF CONGRESS



0 017 056 197 1