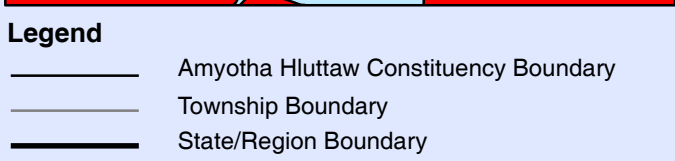
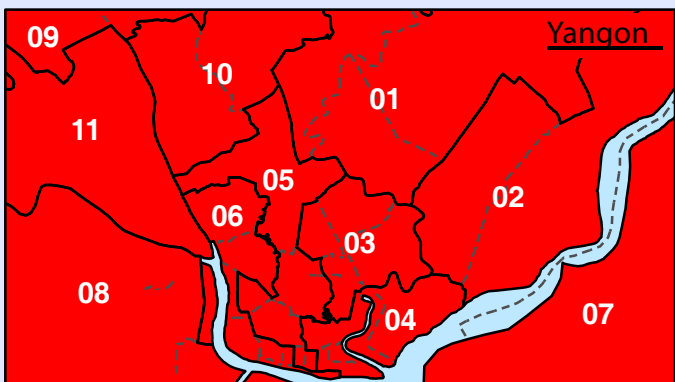
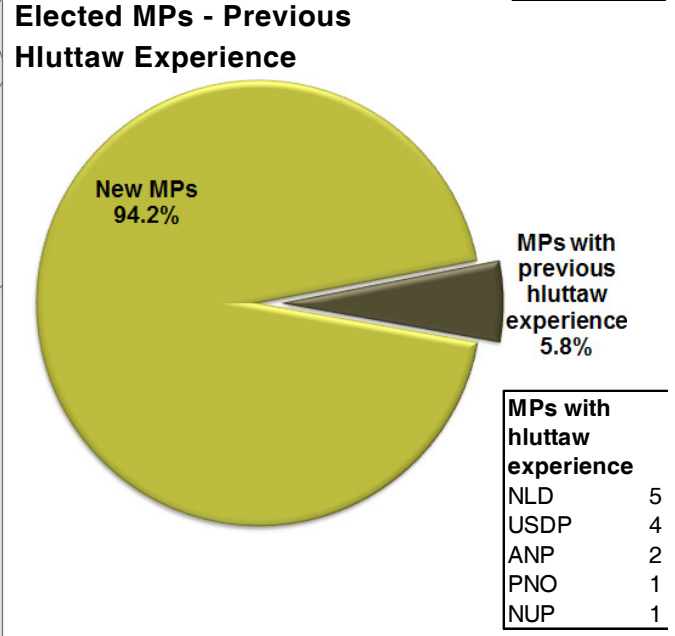
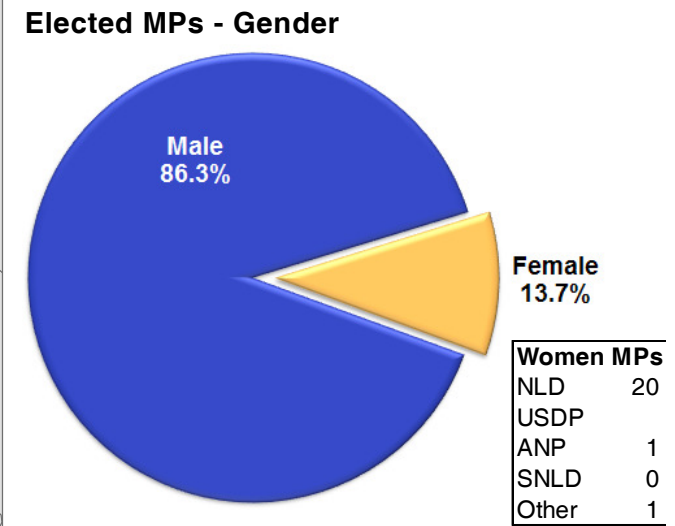
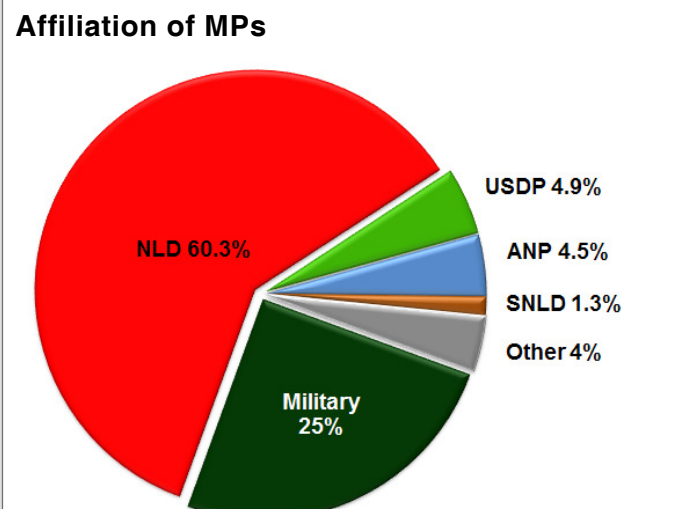
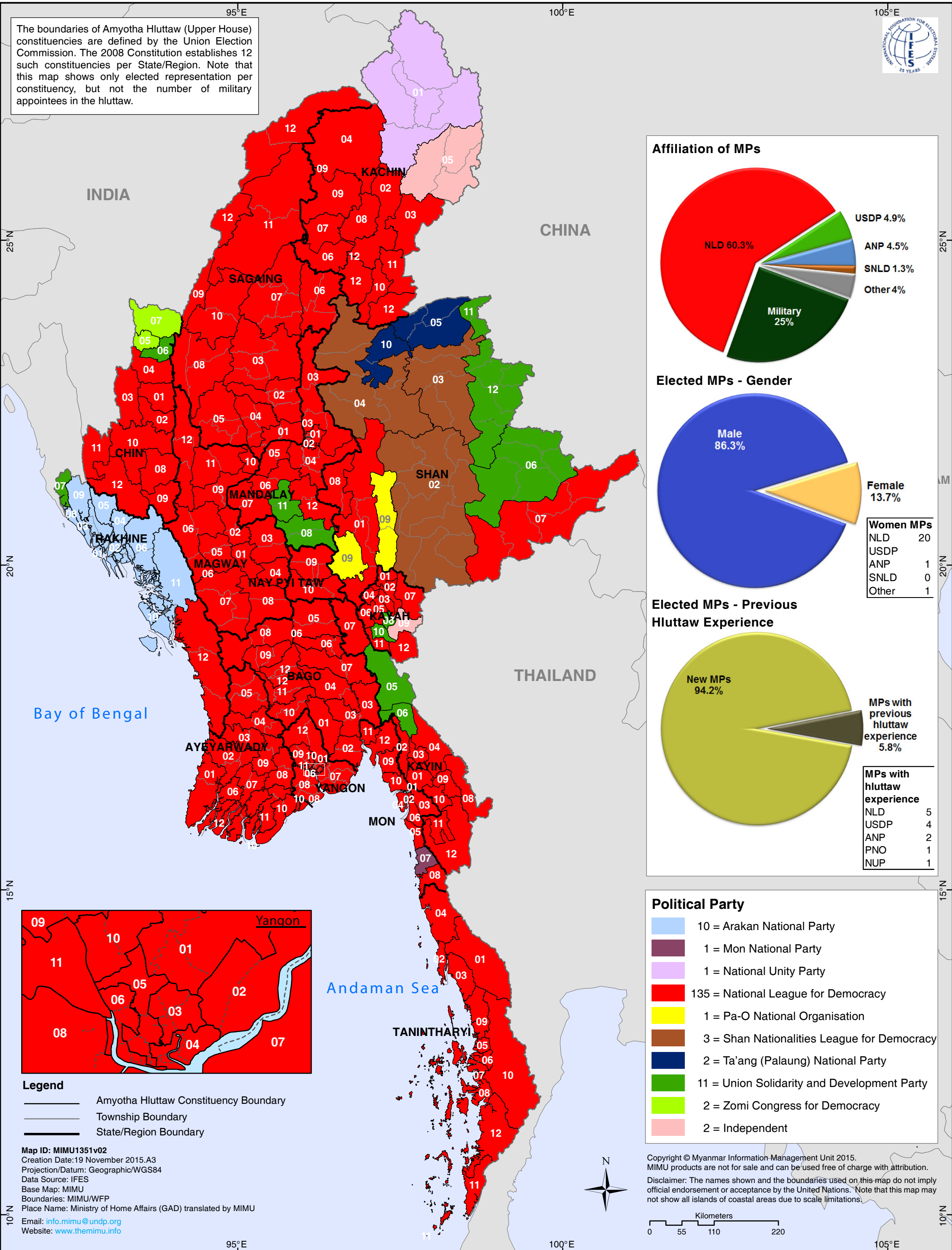


Amyotha Hluttaw Election Results 2015 with MP Information

The boundaries of Amyotha Hluttaw (Upper House) constituencies are defined by the Union Election Commission. The 2008 Constitution establishes 12 such constituencies per State/Region. Note that this map shows only elected representation per constituency, but not the number of military appointees in the hluttaw.



Map ID: MIMU1351v02
 Creation Date: 19 November 2015.A3
 Projection/Datum: Geographic/WGS84
 Data Source: IFES
 Base Map: MIMU
 Boundaries: MIMU/WFP
 Place Name: Ministry of Home Affairs (GAD) translated by MIMU
 Email: info.mimu@undp.org
 Website: www.themimu.info

Copyright © Myanmar Information Management Unit 2015.
 MIMU products are not for sale and can be used free of charge with attribution.
 Disclaimer: The names shown and the boundaries used on this map do not imply official endorsement or acceptance by the United Nations. Note that this map may not show all islands of coastal areas due to scale limitations.