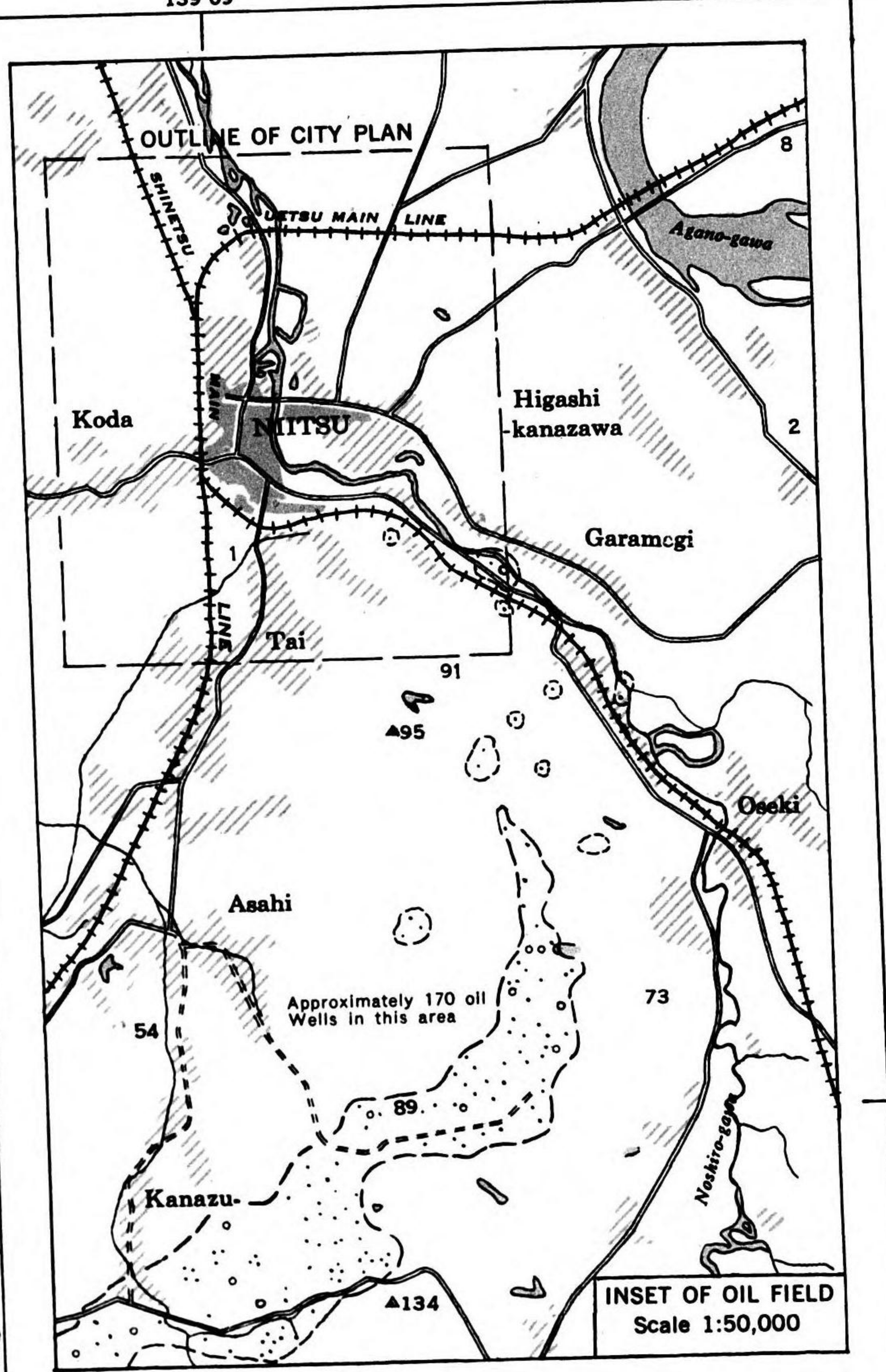
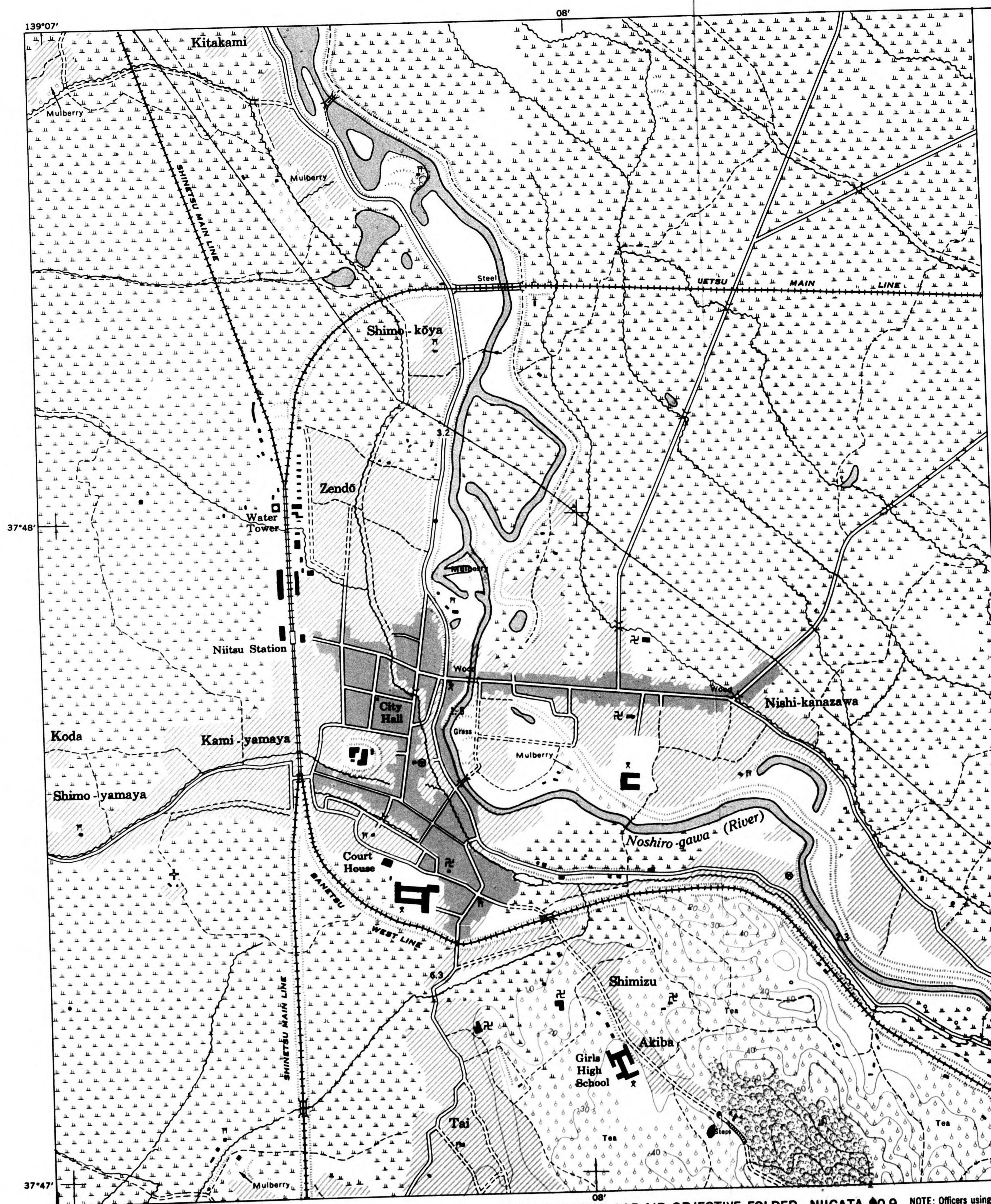
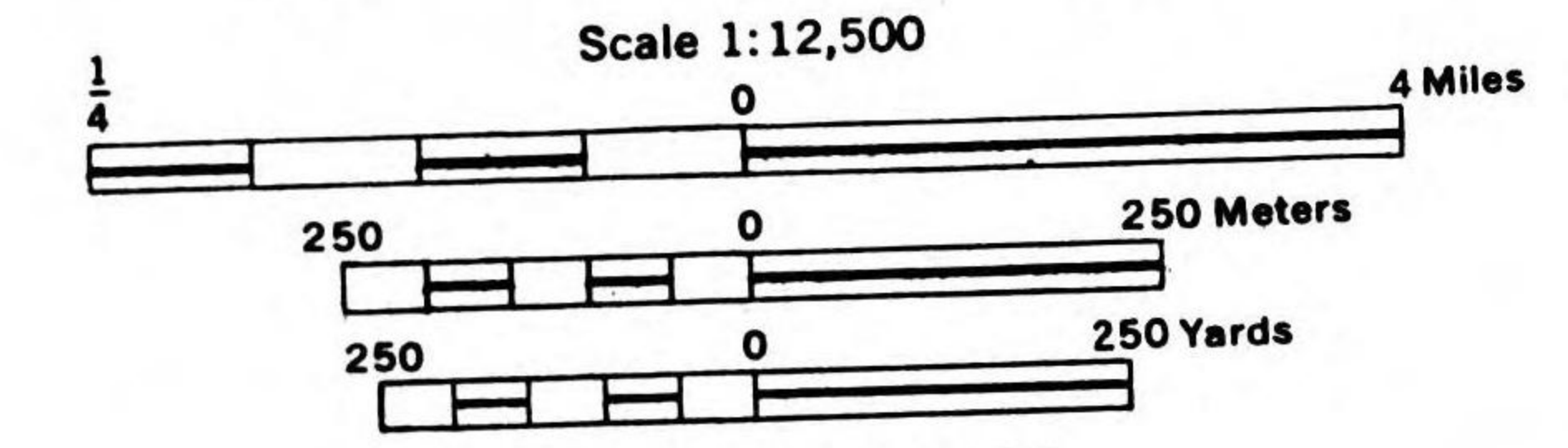


RESTRICTED



NIITSU
NIIGATA PREFECTURE
HONSHU, JAPAN



POLYCONIC PROJECTION
 CONTOUR INTERVAL 10 METERS

Office of the Assistant Chief of Air Staff, Intelligence, Washington, D. C.
 Compiled for the Commanding General, U. S. Army Air Forces,
 under the direction of the Aeronautical Chart Service by the Lake Survey
 Branch, Army Map Service, July 1944

Compiled from:
 1. Japanese Imperial Land Survey 1:25,000; Niitsu (1934);
 Muramatsu (1934), Kosudo (1934); Yashiroda (1933) - (base map)
 2. Japanese Imperial Land Survey 1:50,000; Niitsu (1934) - (inset)
 3. Japanese Govt. R.R. Timetable, (1941) (R.R. gauges)

Names transcribed according to modified Hepburn (Romaji) system

LEGEND	
School	⊗ National or Prefectural Road generally Metalled, over 4 m. wide or streets in city areas
Hospital	⊕ Other roads 2-4 m. wide
Shrine	⊙ Road, Track or Trail less than 2 m. wide
Temple	⊖ Post Office
Oil Well	⊘ Railroads
Chimney	⊙ 3'6" Gauge, Double Track
Pagoda	⊙ 3'6" Gauge, Single Track
Densely Populated	⊙ Railroad Station
Sparsely Populated	⊙ High Tension Power Line
Rice	⊙ Depth of water 2.5 f
	⊙ Monument
	⊙ Woodland

--- HEIGHTS AND DEPTHS IN METERS

RESTRICTED

FOR USE WITH AAF AIR OBJECTIVE FOLDER NIIGATA 90.9

NOTE: Officers using this chart will mark hereon corrections and additions which come to their attention and mail direct to "AERONAUTICAL CHART SERVICE, HEADQUARTERS ARMY AIR FORCES, WASHINGTON, D.C."

ARMY MAP SERVICE, U. S. ARMY, WASHINGTON, D. C., 340450
 8-44 1944