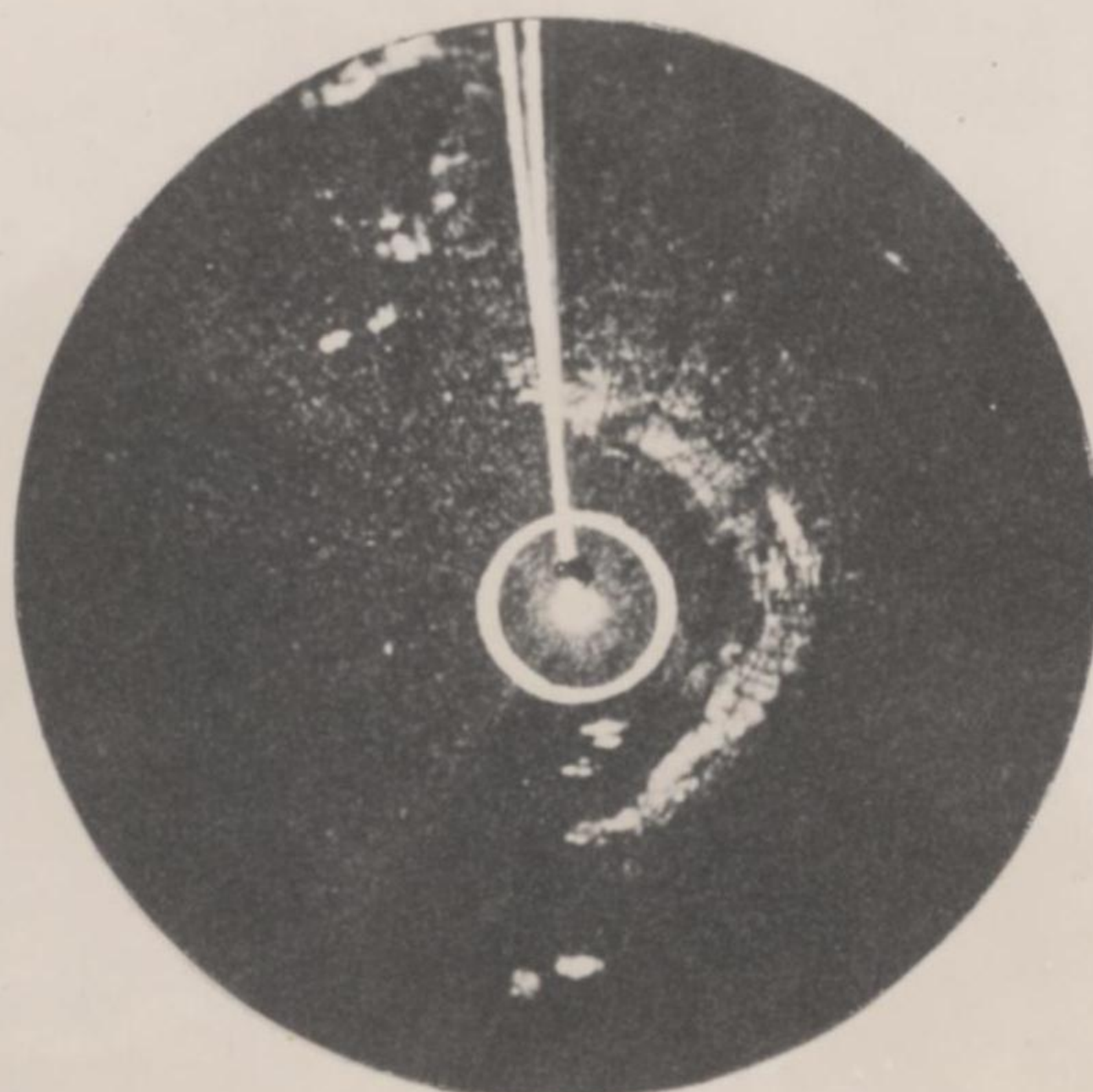


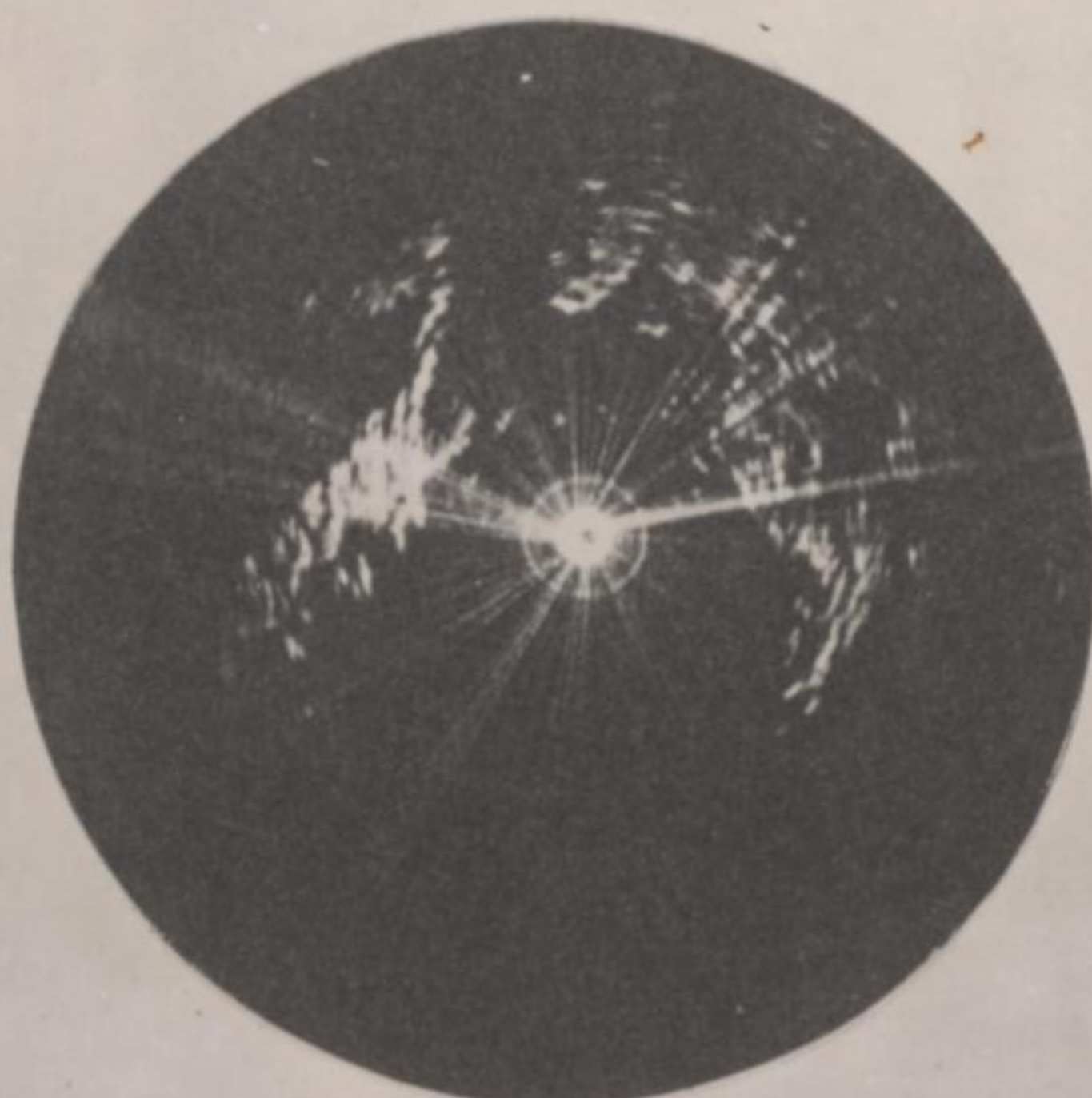
SECRET

RADAR SCOPE PHOTOGRAPHS

NAGASAKI



COURSE: 354°T
SWEEP: 20 MILES
DISTANCE FROM TARGET: 8 MILES
ALTITUDE: 19,000 FEET



COURSE: 78°T
SWEEP: 50 MILES
DISTANCE FROM TARGET: 25 MILES
ALTITUDE: 14,000 FEET

SECRET

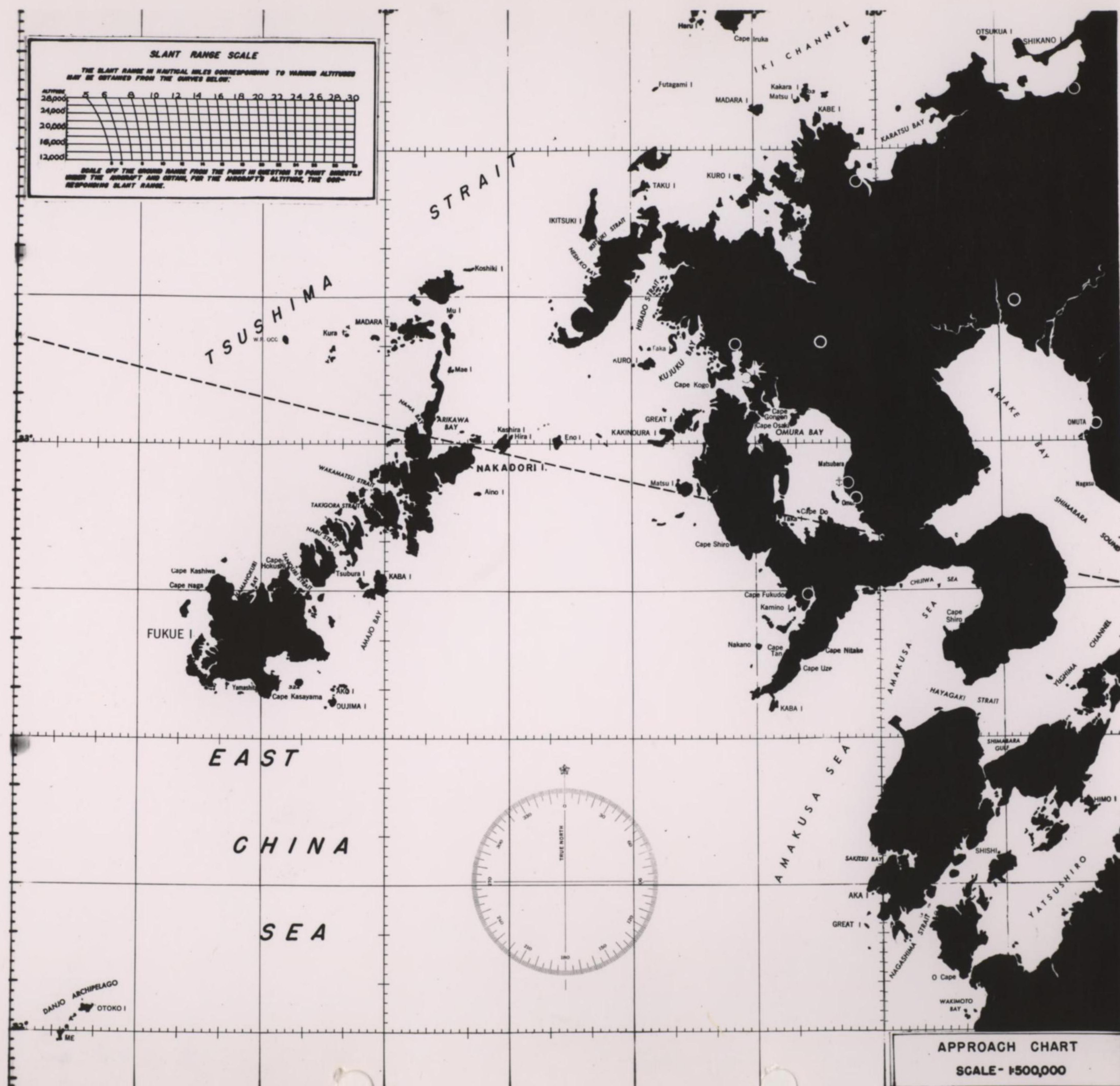
12.23

PREPARED BY RADAR INTELLIGENCE COMMITTEE-XX BOMBER COMMAND

DECLASSIFIED

Authority NND 760063

By CB NARA Date 10-6-05

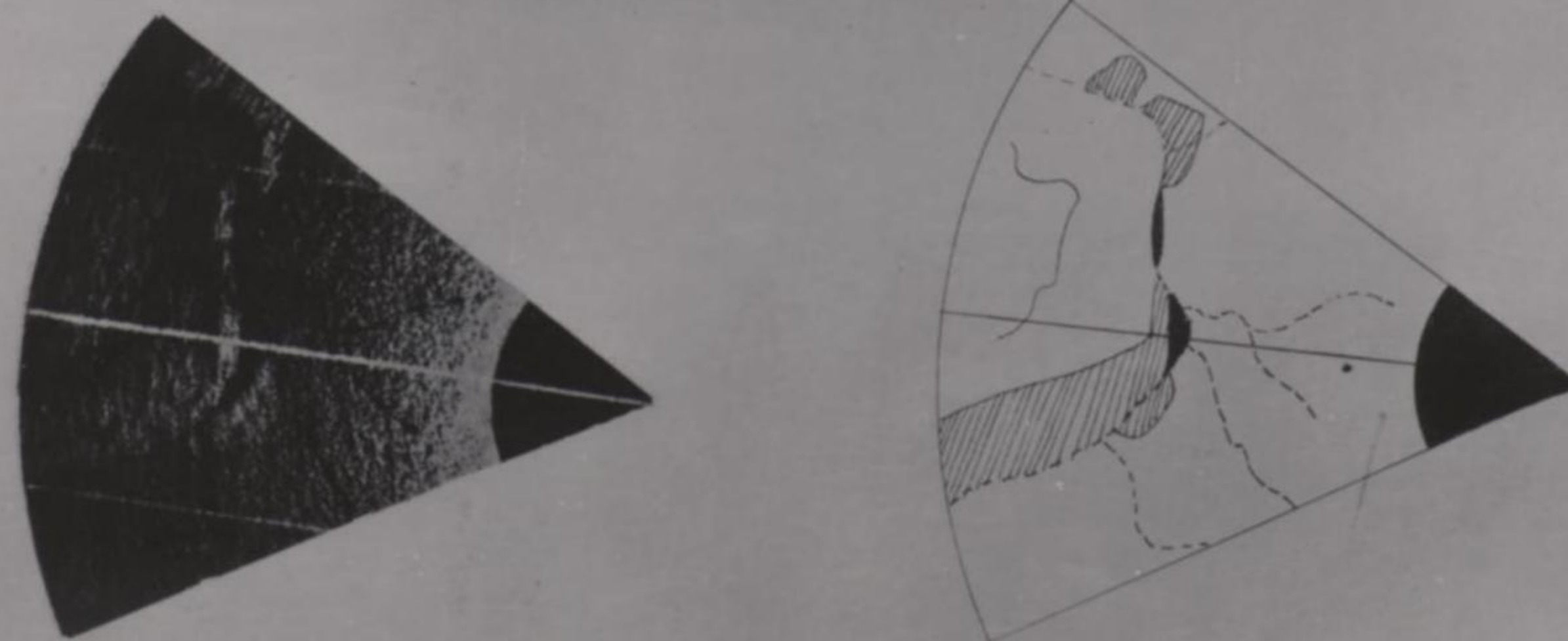
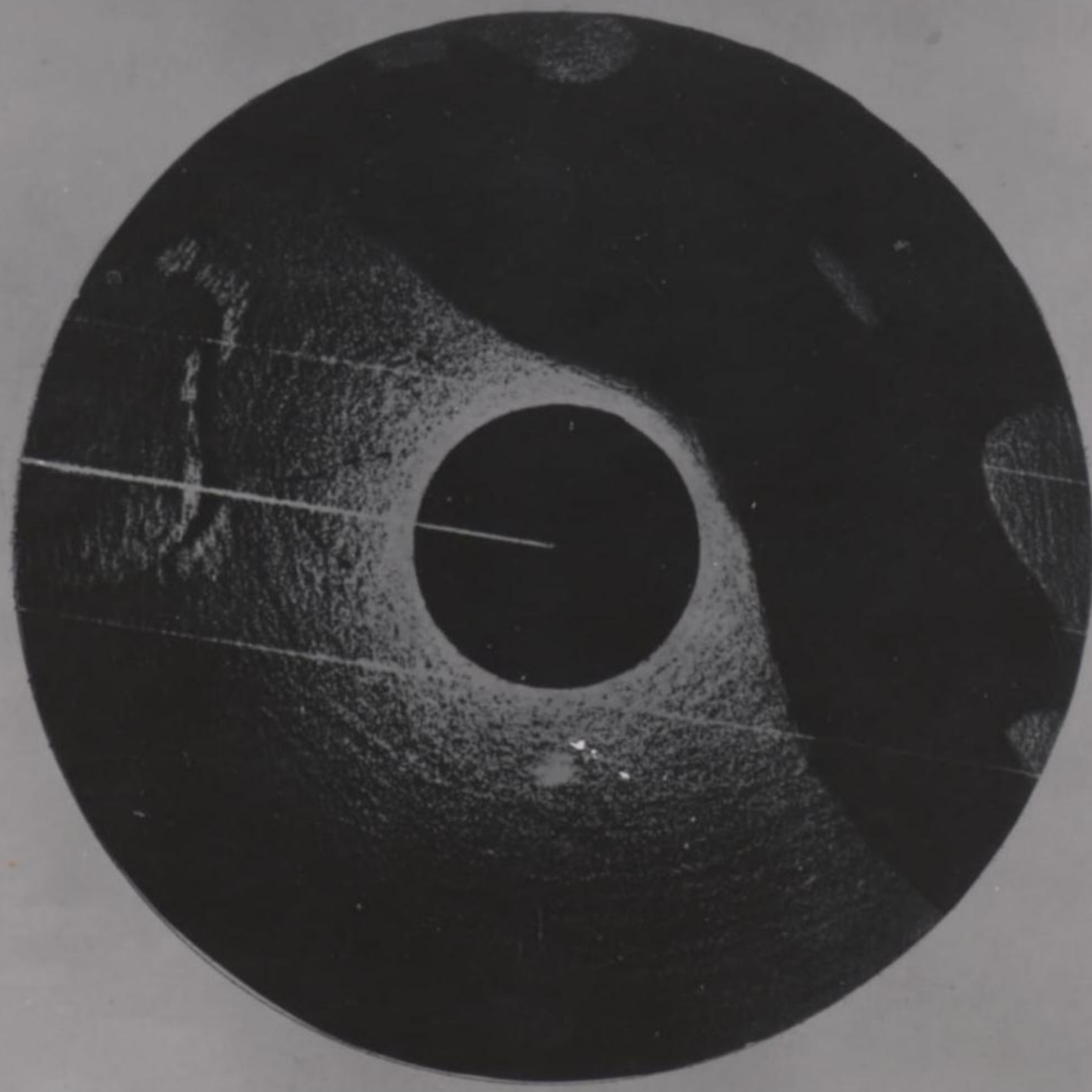
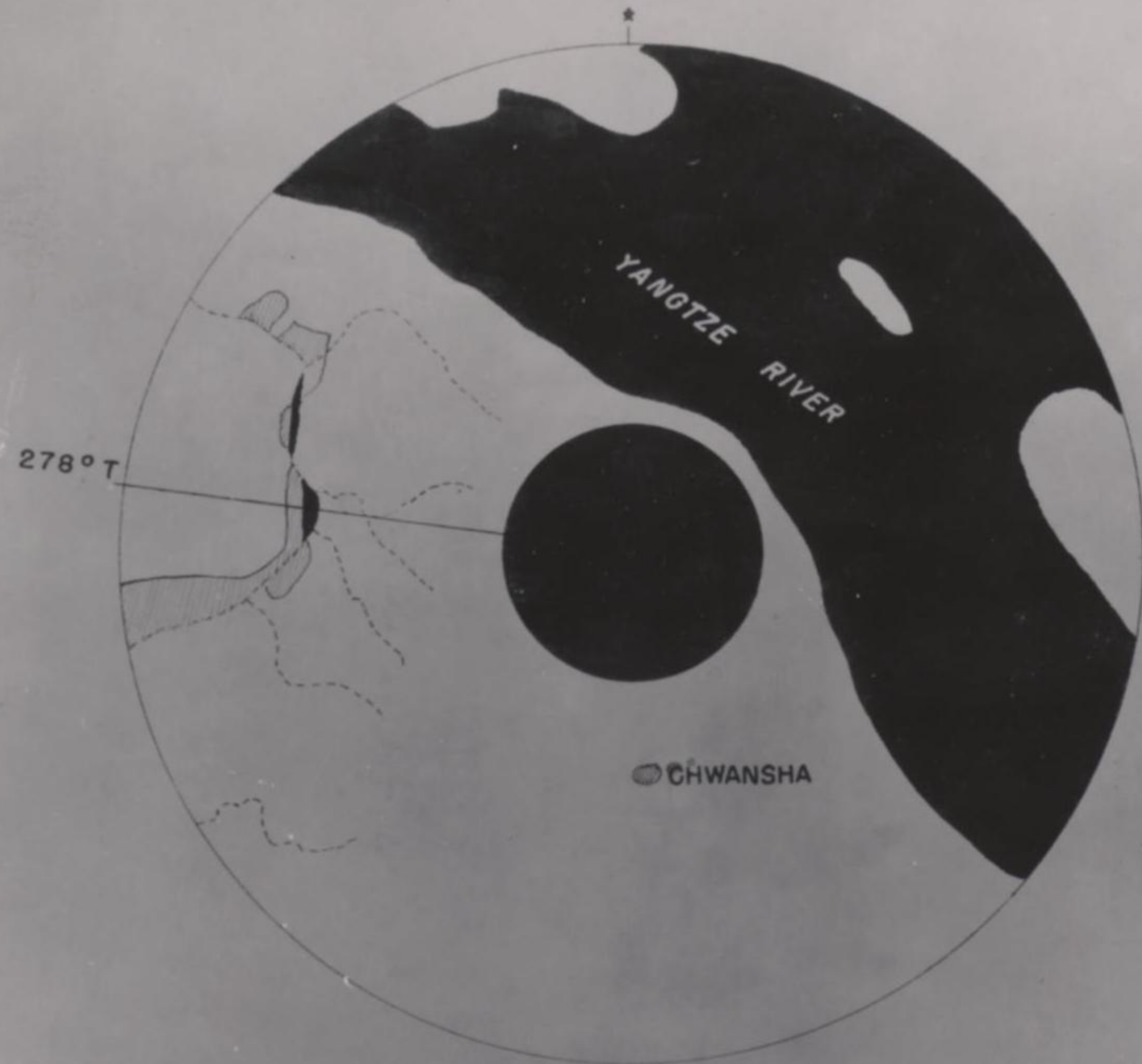


SECRET

PROBABLE APPEARANCE AT POINT "D"

6 MILES FROM TARGET
ALTITUDE: 15,000
SWEEP: 10 MILES

LUBBER LINE FOR CONDITION OF "NO DRIFT"
COINCIDES WITH CENTER DRIFT LINE



12.20

SECRET

TARGET SECTION A-2XX BOMBER COMMAND

DECLASSIFIED

Authority NND 760063

By CB NARA Date 10-6-05

SECRET


PROBABLE APPEARANCE AT POINT "E"

15 MILES FROM TARGET

ALTITUDE: 15,000

SWEEP: 20 MILES

LUBBER LINE FOR CONDITION OF "NO DRIFT"
COINCIDES WITH CENTER DRIFT LINE



SCOPE PICTURES USABLE WITHIN SEVERAL THOUSAND FEET OF THE ALTITUDE FOR WHICH DISTORTIONS HAVE BEEN CALCULATED.

AT ALTITUDES OTHER THAN 15,000' GREATEST UNCERTAINTY OF DISTORTIONS WILL OCCUR NEAR CENTER OF SCOPE PICTURE.

12.17

SECRET

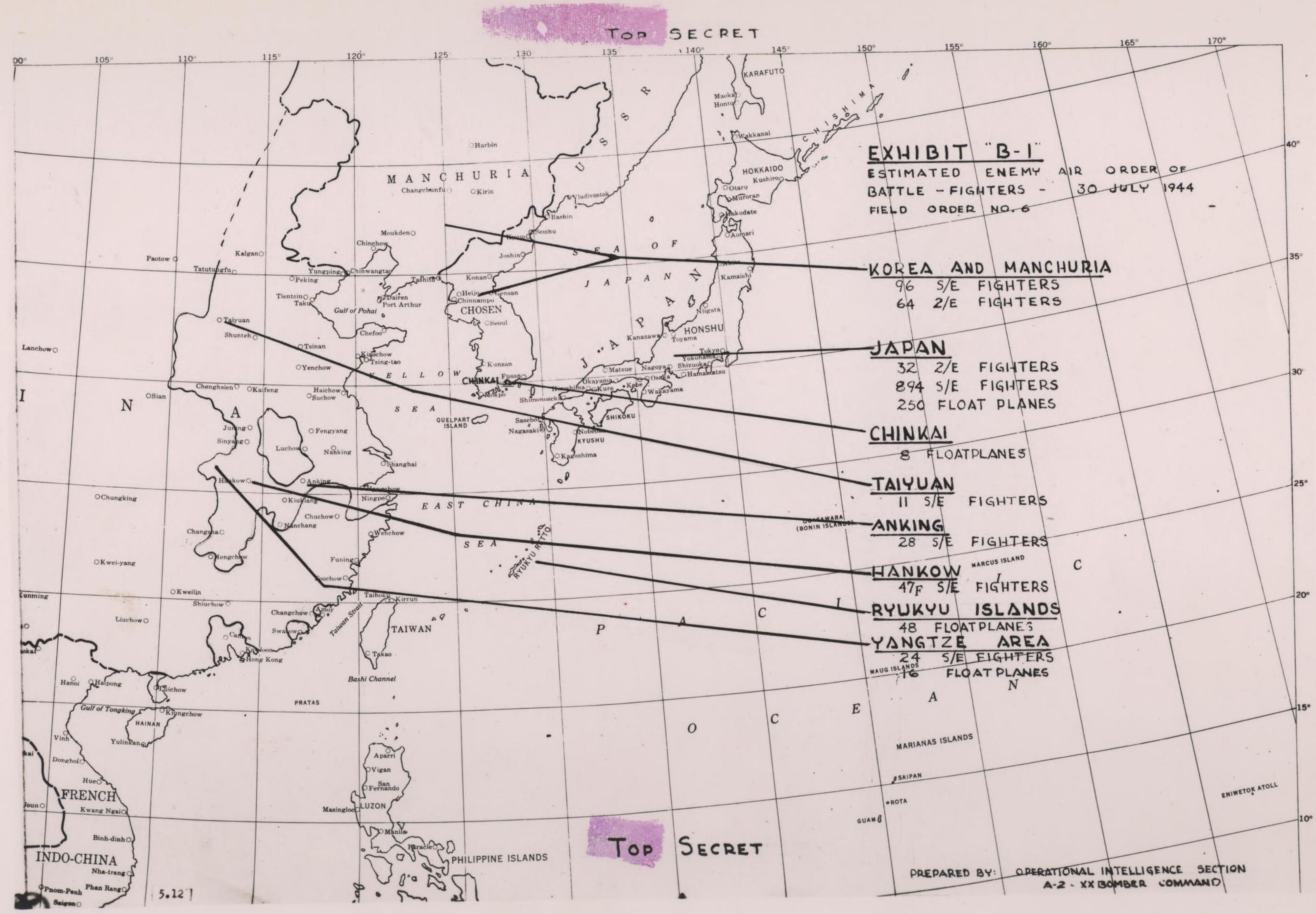
TARGET SECTION, A-2 XX BOMBER COMMAND

DECLASSIFIED

Authority *NND 760063*

By *CB* NARA Date *10-6-05*

Fighter Opposition



*Classification Changed to
SECRET 5-2-46 By Authority of
C. G. AAF, by Ray [Signature]*

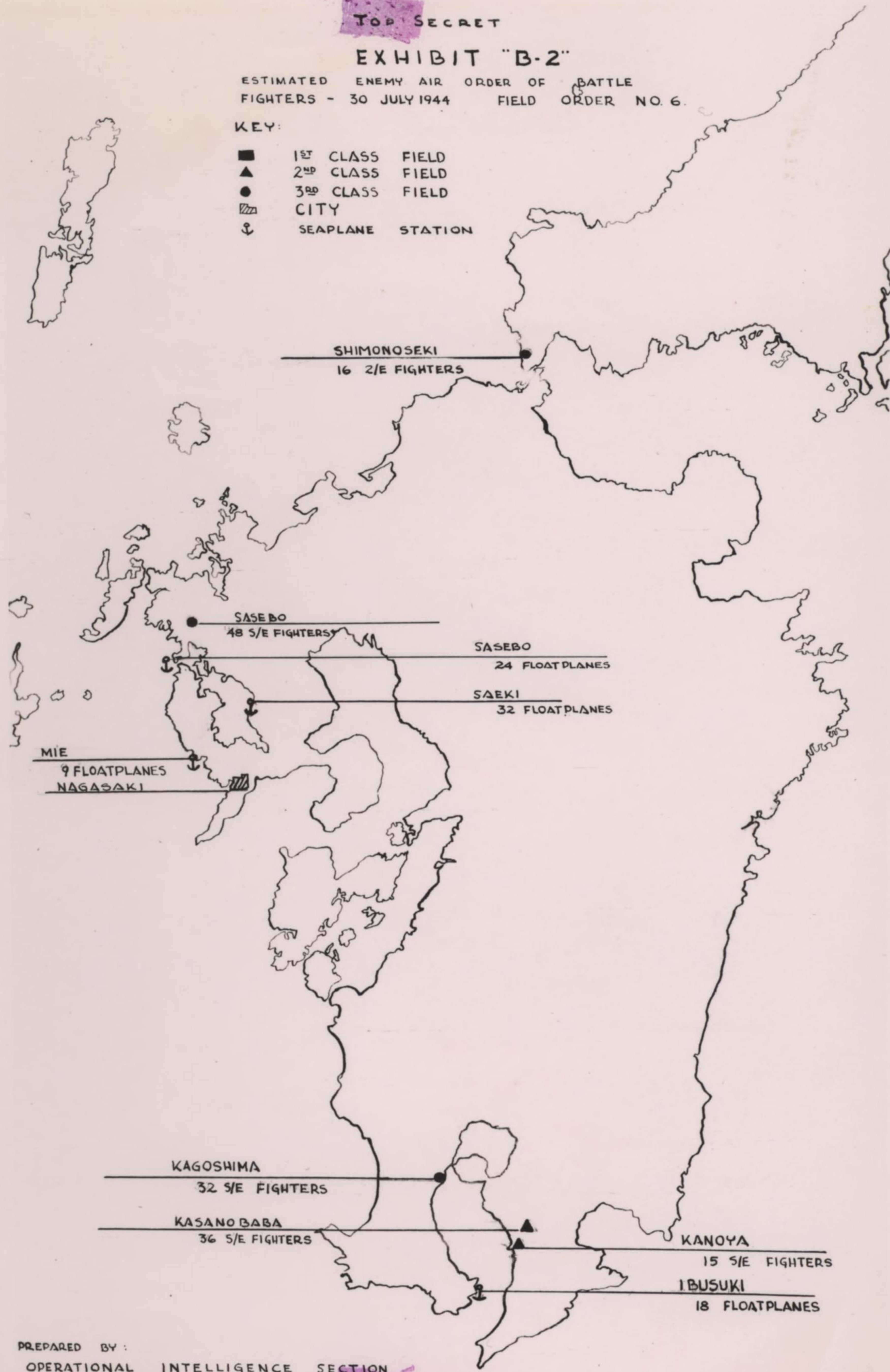
TOP SECRET

EXHIBIT "B-2"

ESTIMATED ENEMY AIR ORDER OF BATTLE
FIGHTERS - 30 JULY 1944 FIELD ORDER NO. 6.

KEY:

- 1ST CLASS FIELD
- ▲ 2ND CLASS FIELD
- 3RD CLASS FIELD
- ▨ CITY
- ⚓ SEAPLANE STATION



PREPARED BY:
OPERATIONAL INTELLIGENCE SECTION
A-2, XX BOMBER COMMAND

TOP SECRET

Classification Changed to
SECRET 5-2-46 By Authority of
 C. G. AAF, by *Kay Baker*
 Capt. A

DECLASSIFIED

Authority *NND 760063*

By *CB* NARA Date *10-6-05*

OCT 11 1944



HEADQUARTERS
TWENTIETH AIR FORCE
ADJUTANT GENERAL

6119

DECLASSIFIED

Authority AND 760063

By LB NARA Date 10-6-05

