

R. 48 E. | R. 49 E.  
1:250,000 FEET

T. 38 N.  
T. 37 N.  
2:250,000 FEET

116°22'30"  
R. 49 E. | R. 50 E. 41°07'30"



BLM Library  
Denver Federal Center  
Bldg. 50, CC-521  
P.O. Box 25047  
Denver, CO 80225

T. 37 N.  
T. 36 N.

(Joins sheet 2)

T. 37 N.

T. 36 N.

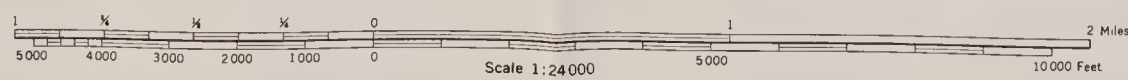
2:250,000 FEET

41°00'  
116°30'  
R. 48 E. | R. 49 E.

ELKO COUNTY  
EUREKA COUNTY (Joins sheet 6)

R. 49 E. | R. 50 E.

This soil survey was compiled in 1978 by the U.S. Department of Agriculture, Soil Conservation Service and cooperating agencies



Orthophotobase compiled from 1975 aerial photography by the U.S. Department of the Interior, Geological Survey. Planimetric detail obtained from 7 1/2 minute series maps 10,000-foot grid based on state coordinate system

U. S. DEPARTMENT OF AGRICULTURE  
SOIL CONSERVATION SERVICE

R. 48 E. | R. 49 E.  
1:250,000 FEET

T. 38 N.  
T. 37 N. 2 320 000  
FEET



#7231415 ID:98020601 S599.N3 T87 1990 maps

SHEET NO. 1

TUSCARORA MOUNTAIN AREA, NEVADA,  
PART OF ELKO, EUREKA AND WHITE PINE COUNTIES  
(SANTA RENIA FIELDS QUADRANGLE)

(joins inset B, sheet 5)

116°22'30"  
R. 49 E. | R. 50 E. 41°07'30"



T. 38 N.

T. 37 N.

(Joins sheet 2)

T. 37 N.

BLM Library  
Denver Federal Center  
Bldg. 50, OC-521  
P.O. Box 25047  
Denver, CO 80225

T. 37 N.  
T. 36 N.

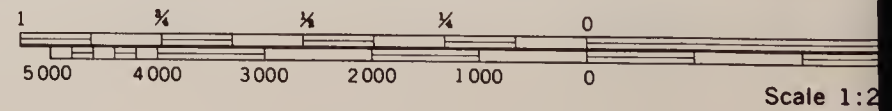


41°00'  
116°30'

R. 48 E | R. 49 E.

ELKO COUNTY  
EUREKA COUNTY

This soil survey was compiled in 1978 by  
the U.S. Department of Agriculture, Soil  
Conservation Service and cooperating  
agencies



TUSCARORA MOUNTAIN A



Y (Joins sheet 6)

R. 49 E. | R. 50 E.



Orthophotobase compiled from 1975 aerial photography by the U.S. Department of The Interior, Geological Survey. Planimetric detail obtained from 7½ minute series maps. 10,000-foot grid based on state coordinate system.


REA, NEVADA NO. 1

SHEET NO. 1 OF 32




BLM Library  
Denver Federal Center  
Bldg. 50, OC-521  
P.O. Box 25047  
Denver, CO 80225

This soil survey was compiled in 1978 by the U.S. Department of Agriculture, Soil Conservation Service and cooperating agencies



Orthophotobase compiled from 1975 aerial photography by the U.S. Department of the Interior, Geological Survey. Planimetric detail obtained from 7 1/2 minute series maps 10,000-foot grid based on state coordinate system.

U. S. DEPARTMENT OF AGRICULTURE  
SOIL CONSERVATION SERVICE



# 7231415 ID: 88020601 S 599, N 3 T 37 1980 maps

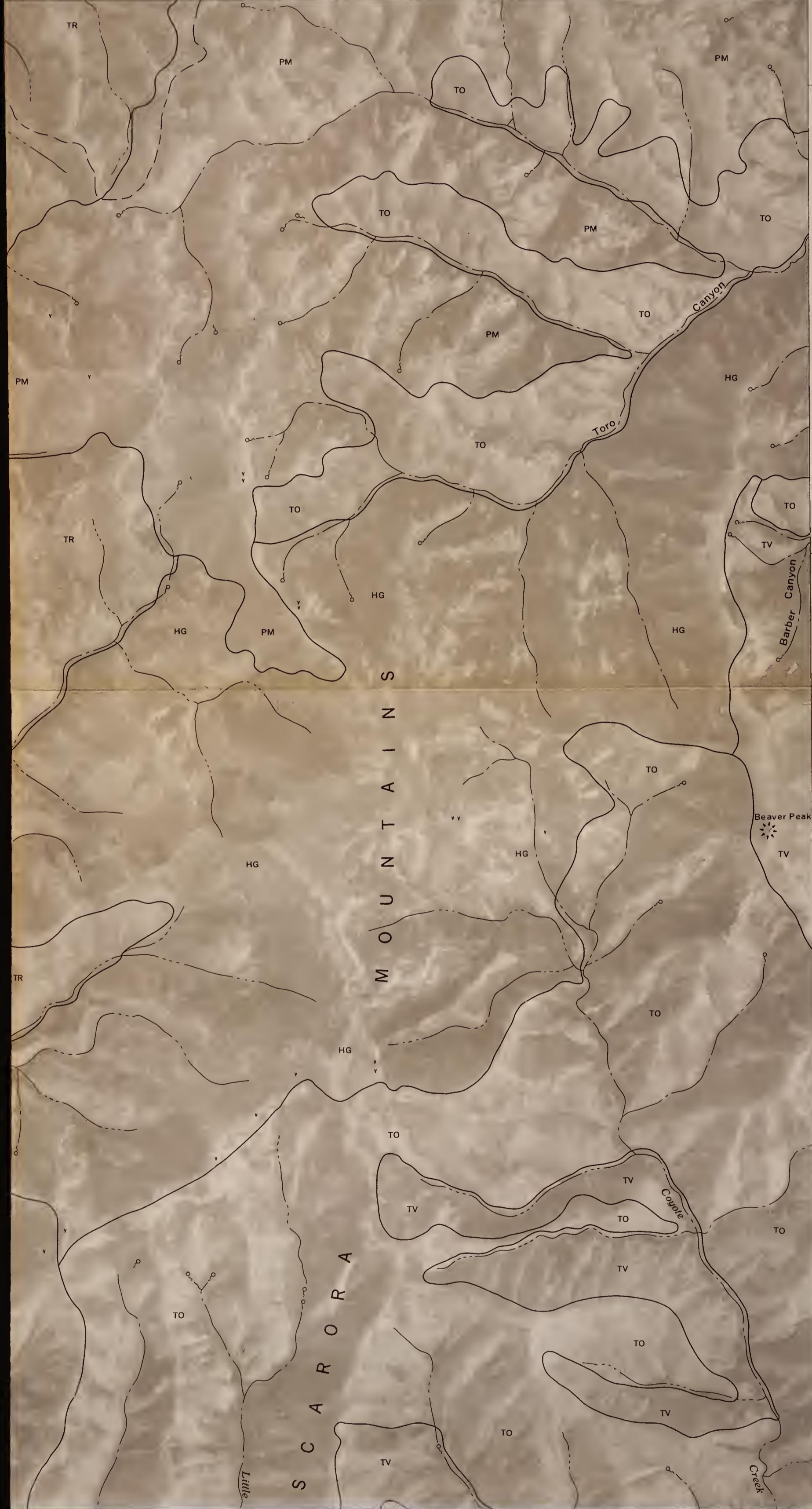
SHEET NO. 2

TUSCARORA MOUNTAIN AREA, NEVADA,  
PART OF ELKO, EUREKA AND WHITE PINE COUNTIES  
(BEAVER PEAK QUADRANGLE)

er 10)

R. 50 E. | R. 51 E.

116° 15' 41" 07' 30"



BLM Library  
Denver Federal Center  
Bldg. 50, OC-521  
P.O. Box 25047  
Denver, CO 80225

(Joins sheet 3)

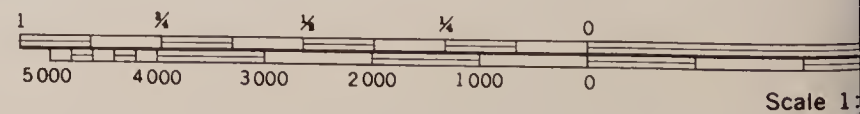
T. 37 N.

T. 36 N.

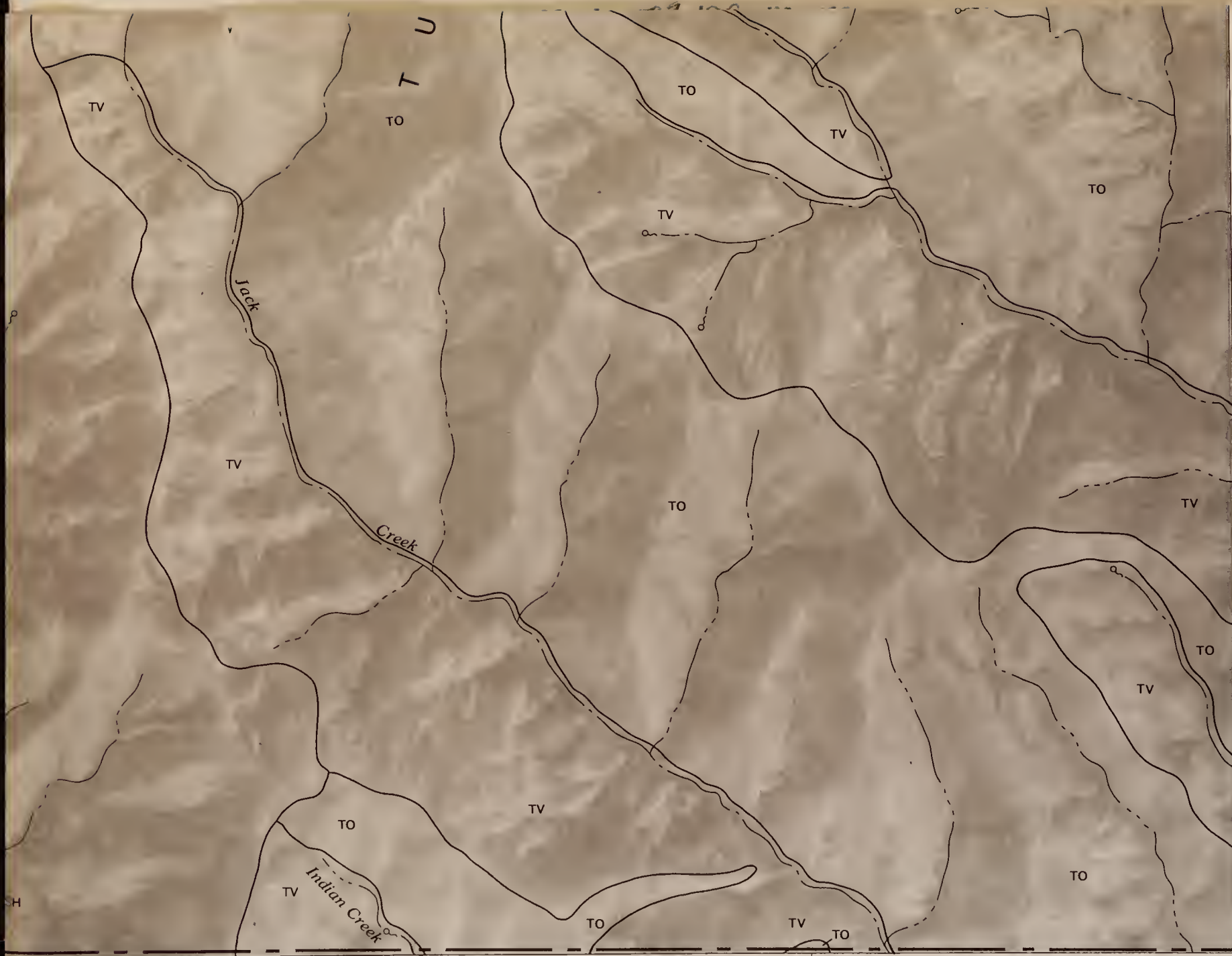




This soil survey was compiled in 1978 by the U.S. Department of Agriculture, Soil Conservation Service and cooperating agencies



TUSCARORA MOUNTAIN



sheet 7)




24 000

Orthophotobase compiled from 1975 aerial photography by the U.S. Department of The Interior, Geological Survey. Planimetric detail obtained from 7½ minute series maps. 10,000-foot grid based on state coordinate system.



BLM Library  
Denver Federal Center  
P.O. Box 25047  
Denver, CO 80225

This soil survey was compiled in 1978 by the U.S. Department of Agriculture, Soil Conservation Service and cooperating agencies



Orthophotobase compiled from 1975 aerial photography by the U.S. Department of the Interior, Geological Survey. Planimetric detail obtained from 7 1/2 minute series maps. 10,000-foot grid based on state coordinate system.

U. S. DEPARTMENT OF AGRICULTURE  
SOIL CONSERVATION SERVICE

(Joins inset A, sheet 2)



2 320 000  
FEET

320 000 FEET

(Joins sheet 2)  
T. 37 N.

T. 36 N.


#7231415 ID: 88020601 S599 .N3 T87 1980 Maps

SHEET NO. 3

TUSCARORA MOUNTAIN AREA, NEVADA,  
PART OF ELKO, EUREKA AND WHITE PINE COUNTIES  
(BEAVER PEAK QUADRANGLE)

R. 51 E. | R. 52 E.

116°07'30"  
41°07'30"



BLM Library  
Denver Federal Center  
Bldg. 50, OC-521  
P.O. Box 25047  
Denver, CO 80225

(Joins sheet 4)


T. 37 N.  
T. 36 N.



41°00'  
116°15'

(Joins sheet 8) R

This soil survey was compiled in 1978 by the U.S. Department of Agriculture, Soil Conservation Service and cooperating agencies



TUSCARORA MOUNTAIN



ELKO COUNTY ST. 51 E. EUREKA COUNTY R. 52 E.

2 280 000  
FEET

350 000 FEET




Orthophotobase compiled from 1975 aerial photography by the U.S. Department of The Interior, Geological Survey. Planimetric detail obtained from 7½ minute series maps. 10,000-foot grid based on state coordinate system.



BLM Library  
Denver Federal Center  
Bldg. 50, OC-521  
P.O. Box 25047  
Denver, CO 80225

This soil survey was compiled in 1979 by the U.S. Department of Agriculture, Soil Conservation Service and cooperating agencies



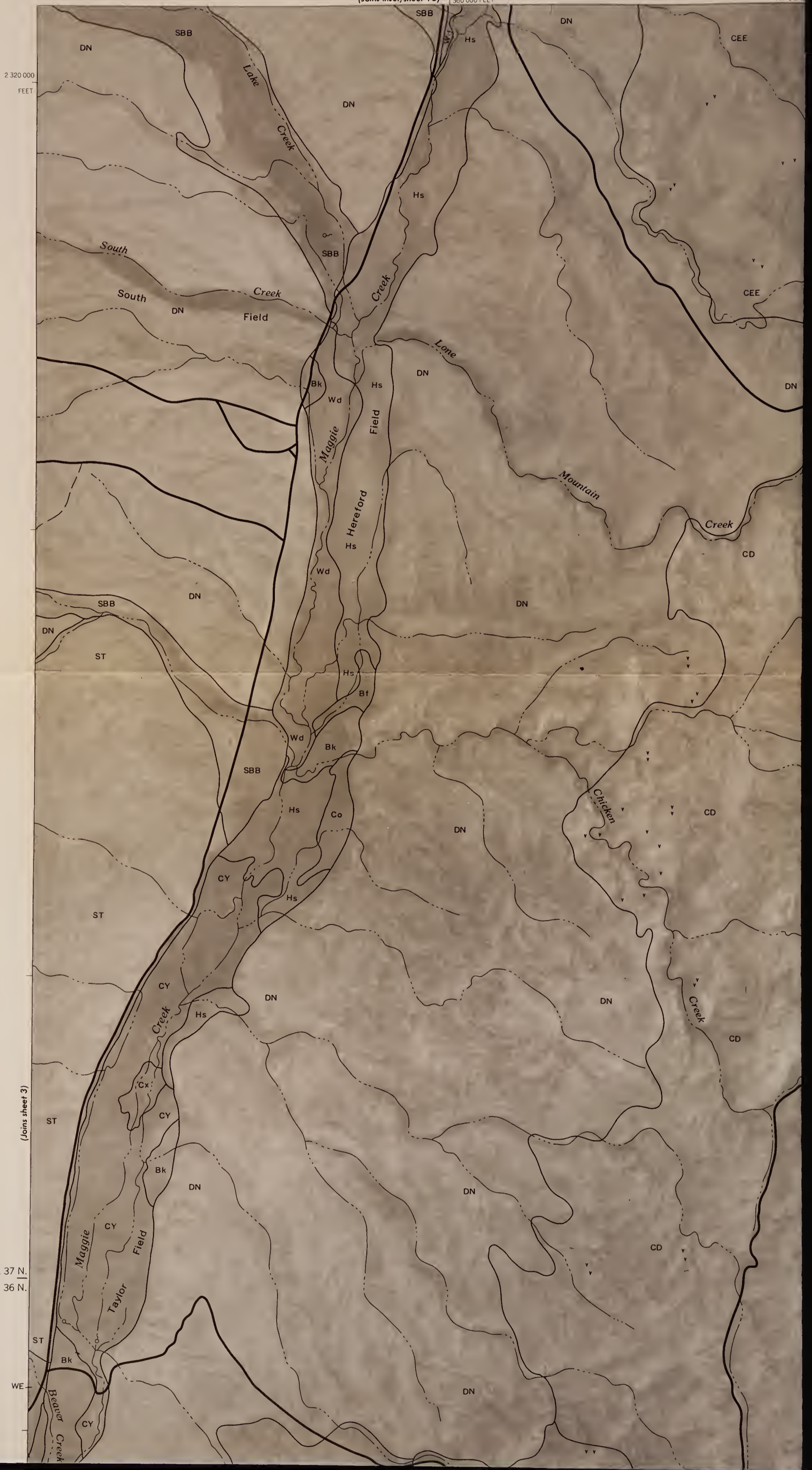
Orthophotobase compiled from 1975 aerial photography by the U.S. Department of the Interior, Geological Survey. Planimetric detail obtained from 7 1/2 minute series maps 10,000 foot grid based on state coordinate system



U. S. DEPARTMENT OF AGRICULTURE  
SOIL CONSERVATION SERVICE

(Joins inset, sheet 16) 360 000 FEET

R. 52 E



# 7231415 ID: 89020601 S599 N3 T87 1980 maps

SHEET NO. 4

TUSCARORA MOUNTAIN AREA, NEVADA,  
PART OF ELKO, EUREKA AND WHITE PINE COUNTIES  
(BLUE BASIN QUADRANGLE)

R. 53 E.

116°00'  
41°07'30"

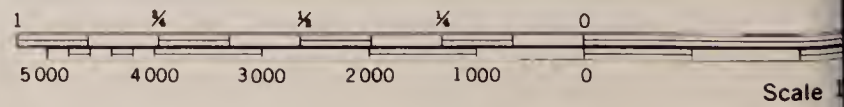


BLM Library  
Denver Federal Center  
Bldg. 50, OC-521  
P.O. Box 25047  
Denver, CO 80225

T. 37 N.  
T. 36 N.



This soil survey was compiled in 1978 by the U.S. Department of Agriculture, Soil Conservation Service and cooperating agencies



TUSCARORA MOUNTAINS



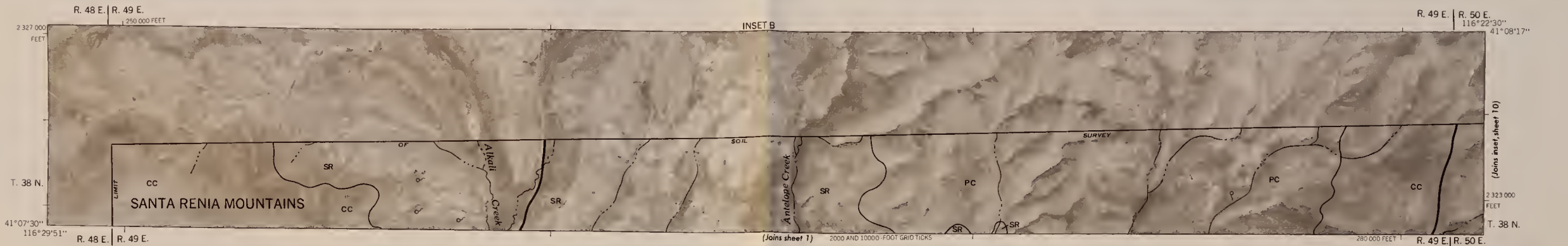
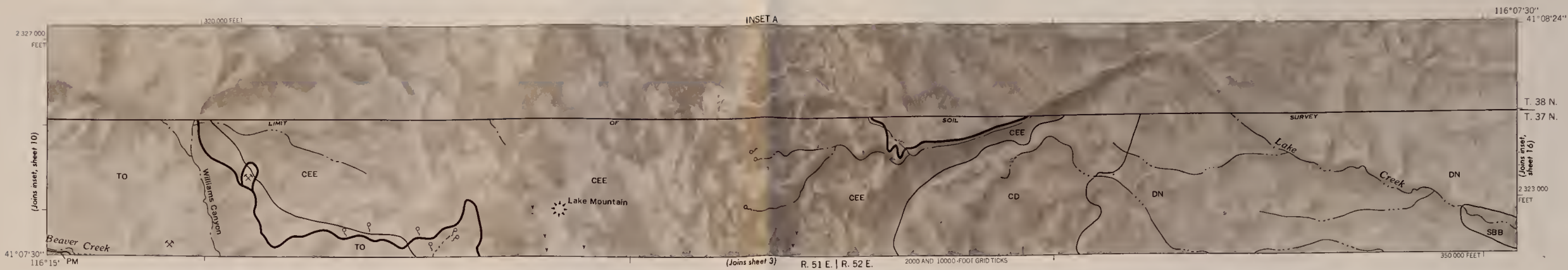
2 280 000  
FEET

R. 53 E. 380 000 FEET




:24 000

Orthophotobase compiled from 1975 aerial photography by the U.S. Department of The Interior, Geological Survey. Planimetric detail obtained from 7½ minute series maps 10,000-foot grid based on state coordinate system.



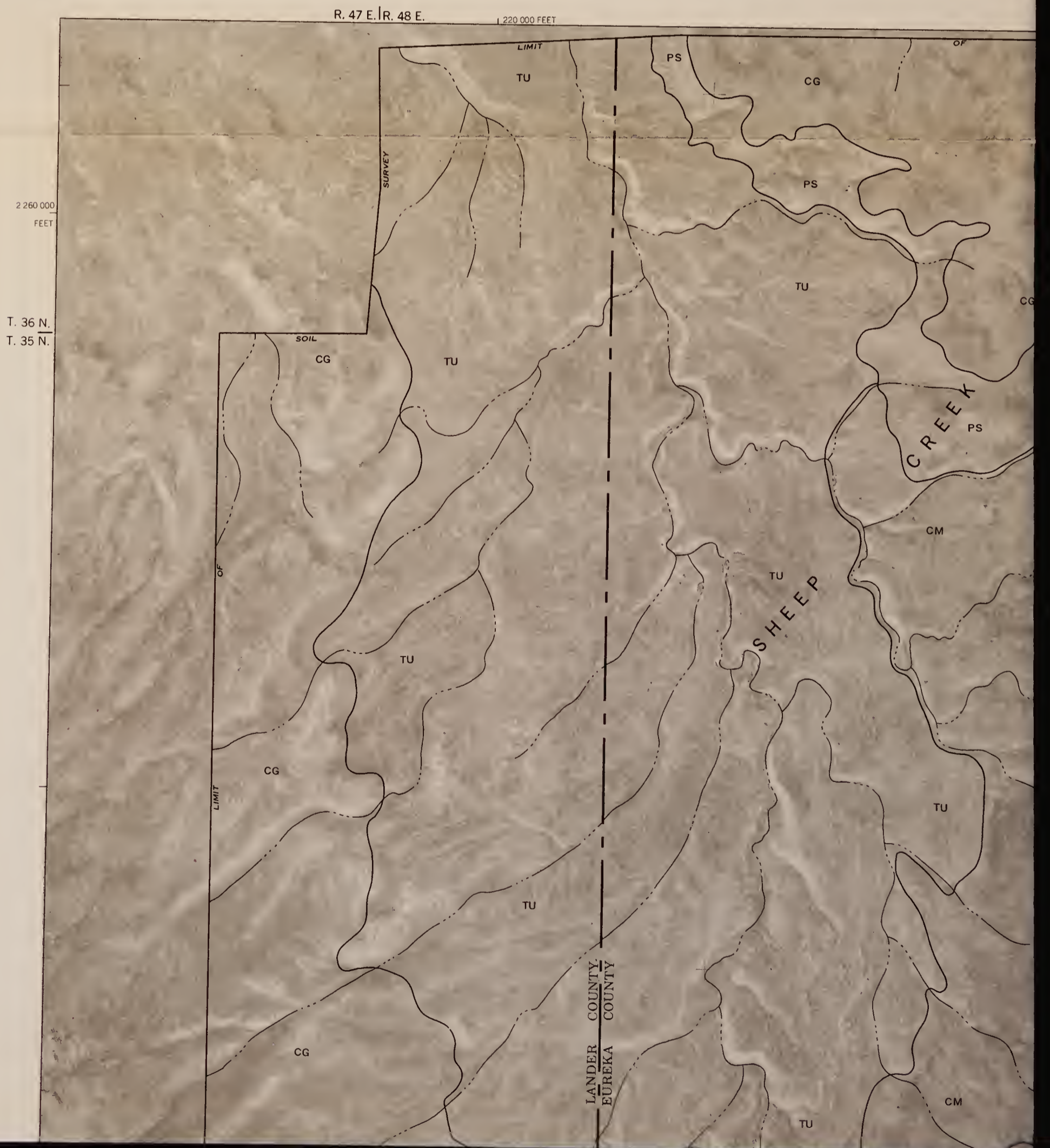
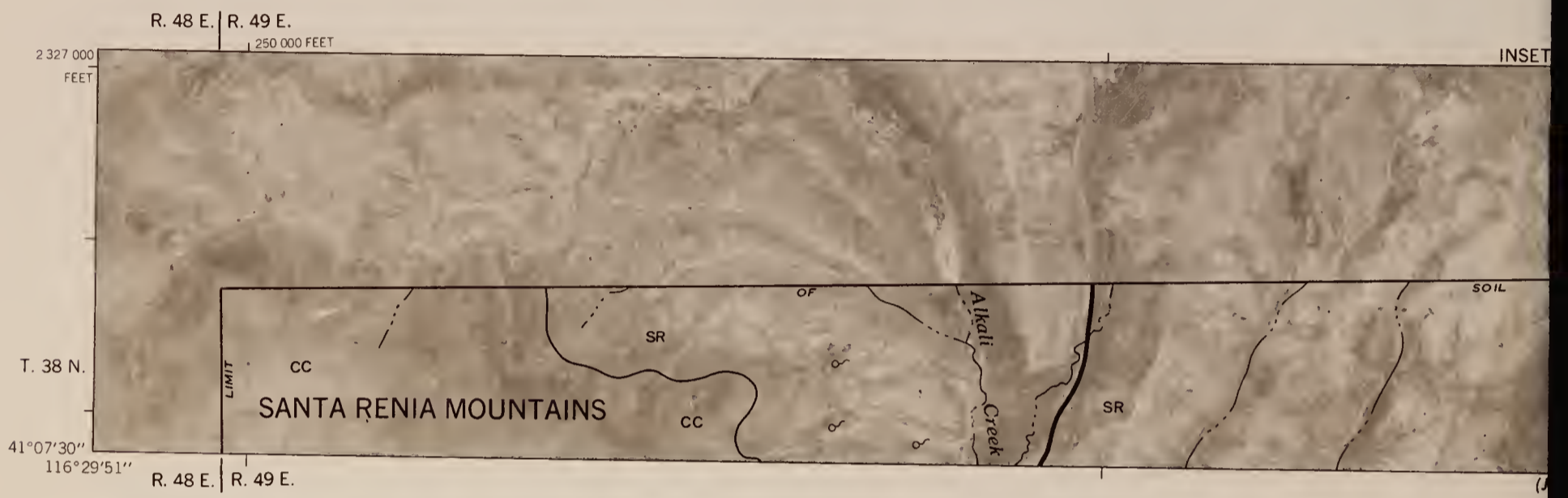
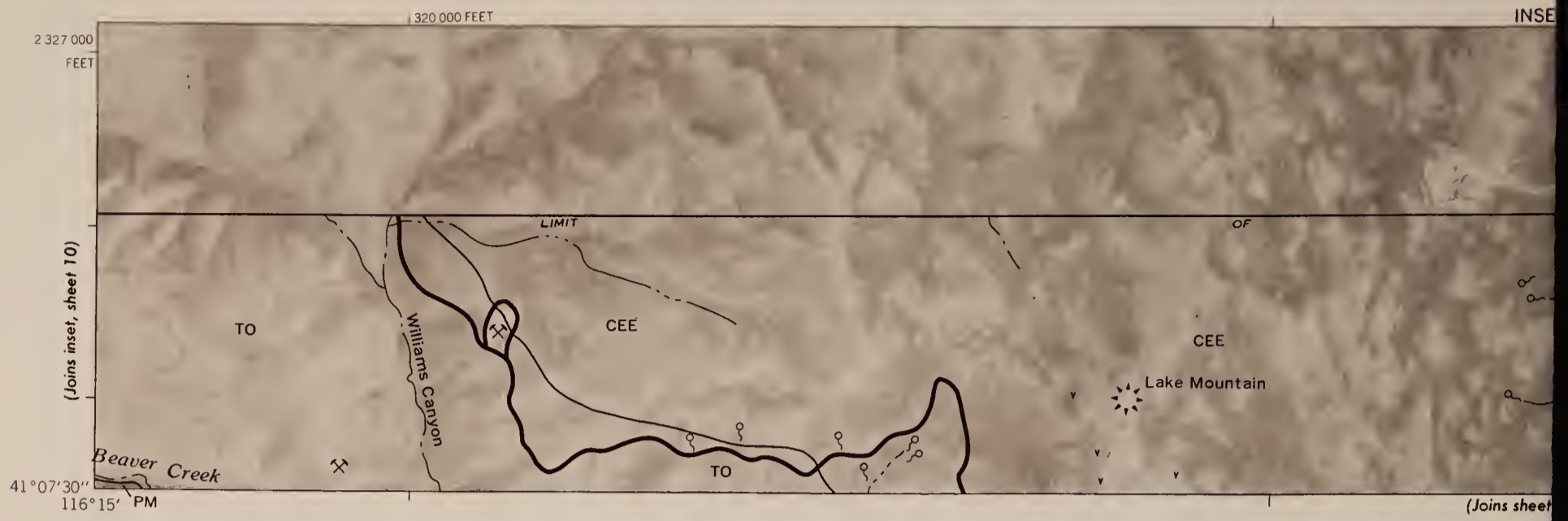
This soil survey was compiled in 1978 by the U.S. Department of Agriculture, Soil Conservation Service and cooperating agencies



Orthophotobase compiled from 1975 aerial photography by the U.S. Department of the Interior, Geological Survey. Planimetric detail obtained from 7 1/2 minute series maps 10,000-foot grid based on state coordinate system

BLM Library  
Denver Federal Center  
Bldg. 50, OC-521  
P.O. Box 25047  
Denver, CO 80225

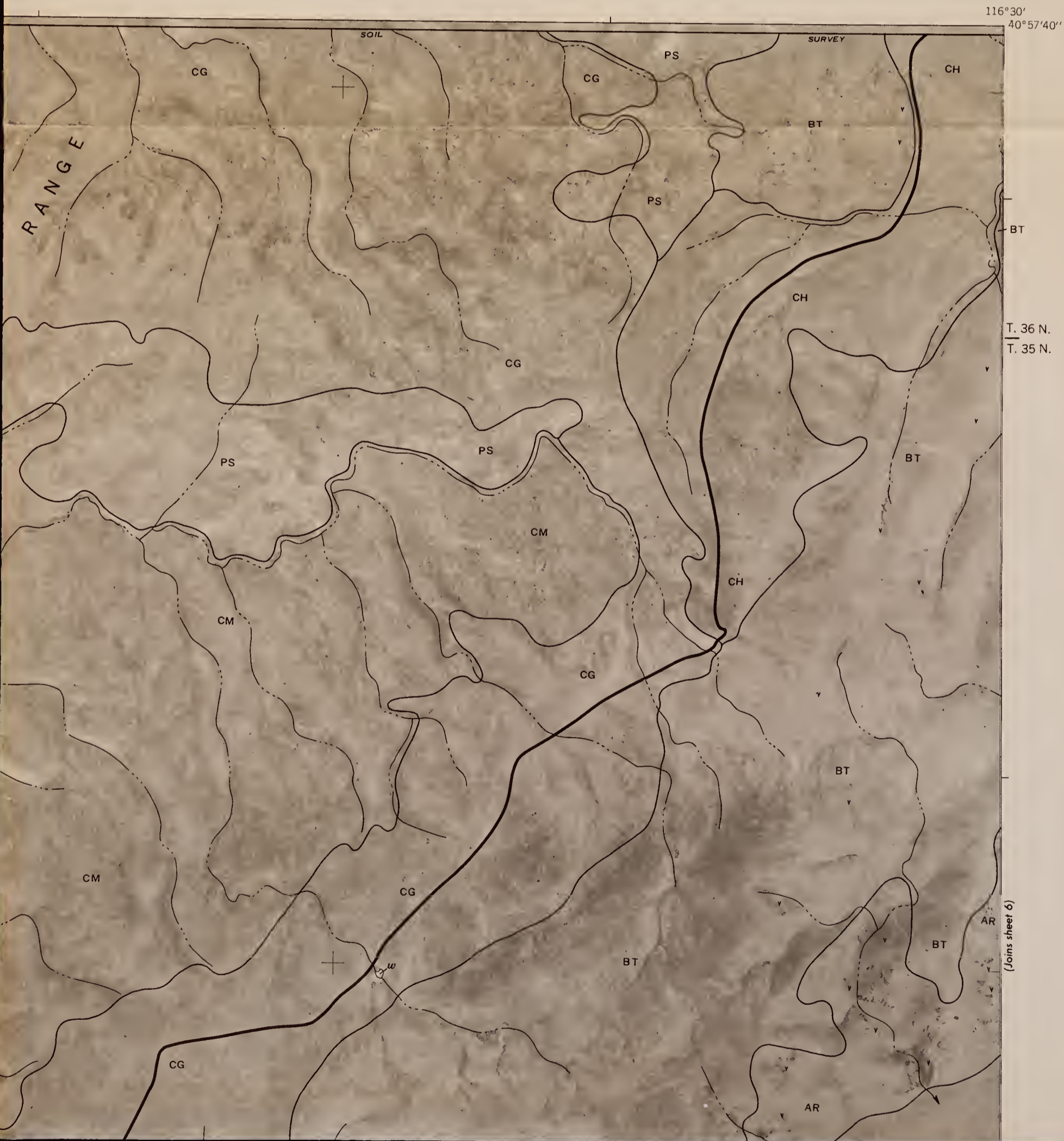
U. S. DEPARTMENT OF AGRICULTURE  
SOIL CONSERVATION SERVICE



#7231415 ID: 88020601 S599.N3 T87 1980 Maps

SHEET NO. 5


TUSCARORA MOUNTAIN AREA, NEVADA,  
PART OF ELKO, EUREKA AND WHITE PINE COUNTIES  
(SHEEP CREEK RANGE NE, LAKE MOUNTAIN AND CHINA CAMP QUADRANGLE)



BLM Library  
Denver Federal Center  
Bldg. 50, OC-521  
P.O. Box 25047  
Denver, CO 80225



This soil survey was compiled in 1978 by the U.S. Department of Agriculture, Soil Conservation Service and cooperating agencies



TUSCARORA MOUNTAIN





2 240 000  
FEET

(Joins sheet 11)

240 000 FEET


R. 48 E. | R. 49 E.



Orthophotobase compiled from 1975 aerial photography by the U.S. Department of The Interior, Geological Survey. Planimetric detail obtained from 7½ minute series maps. 10,000-foot grid based on state coordinate system.



This soil survey was compiled in 1978 by the U.S. Department of Agriculture, Soil Conservation Service and cooperating agencies



Orthophotobase compiled from 1975 aerial photography by the U.S. Department of the Interior, Geological Survey. Planimetric detail obtained from 7 1/2 minute series maps 10,000 foot grid based on state coordinate system

BLM Library  
Denver Federal Center  
Bldg. 50, OC-521  
P.O. Box 25047  
Denver, CO 80225

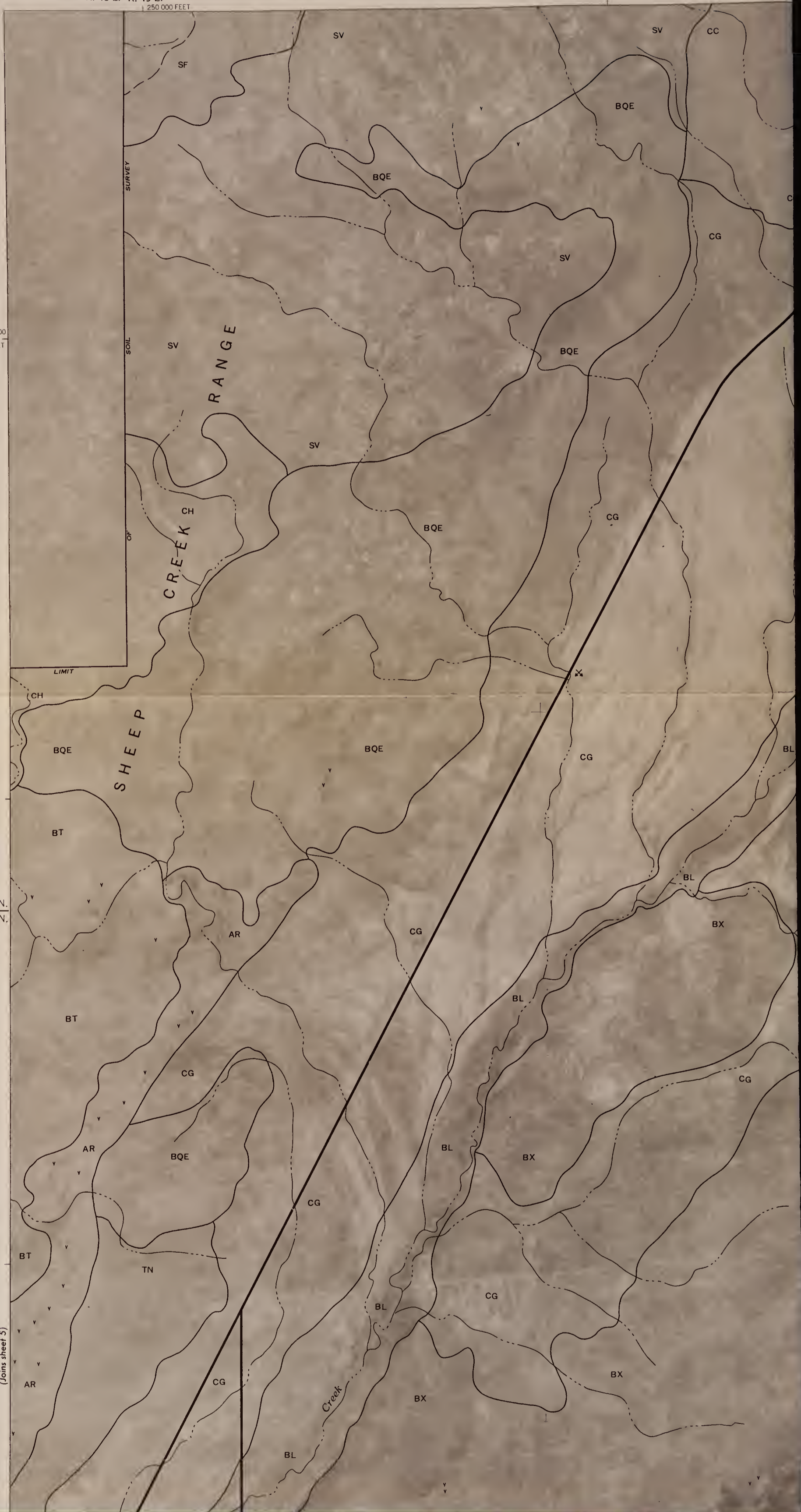
U. S. DEPARTMENT OF AGRICULTURE  
SOIL CONSERVATION SERVICE

R. 48 E. | R. 49 E.  
250 000 FEET

2 270 000  
FEET

T. 36 N.  
T. 35 N.

(Joins sheet 5)



#7231415 ID: 89020601 S599 .N3 T37 1980 maps

SHEET NO. 6  
TUSCARORA MOUNTAIN AREA, NEVADA,  
PART OF ELKO, EUREKA AND WHITE PINE COUNTIES  
(RODEO CREEK NW QUADRANGLE)

R. 49 E. | R. 50 E.  
116°22'30"  
41°00'

(Joins sheet 1)



BLM Library  
Denver Federal Center  
Bldg. 50, OC-521  
P.O. Box 25047  
Denver, CO 80225


T. 36 N.  
T. 35 N.

(Joins sheet 7)

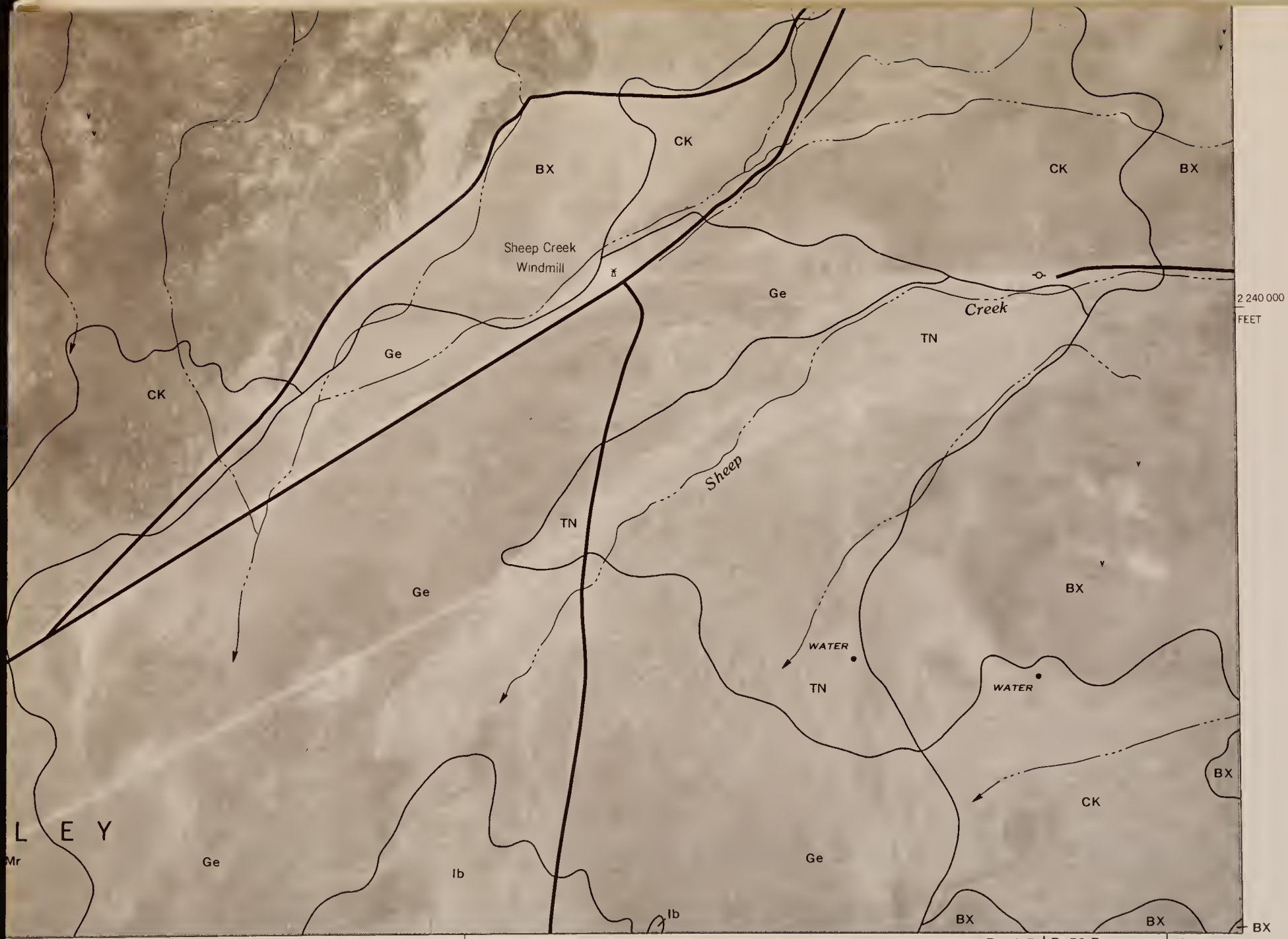
CS



This soil survey was compiled in 1978 by the U.S. Department of Agriculture, Soil Conservation Service and cooperating agencies



TUSCARORA MOUNTAIN



2 240 000  
FEET


sheet 12)

R. 49 E. | R. 50 E.

280 000 FEET




Orthophotobase compiled from 1975 aerial photography by the U.S. Department of The Interior, Geological Survey. Planimetric detail obtained from 7½ minute series maps. 10,000-foot grid based on state coordinate system.



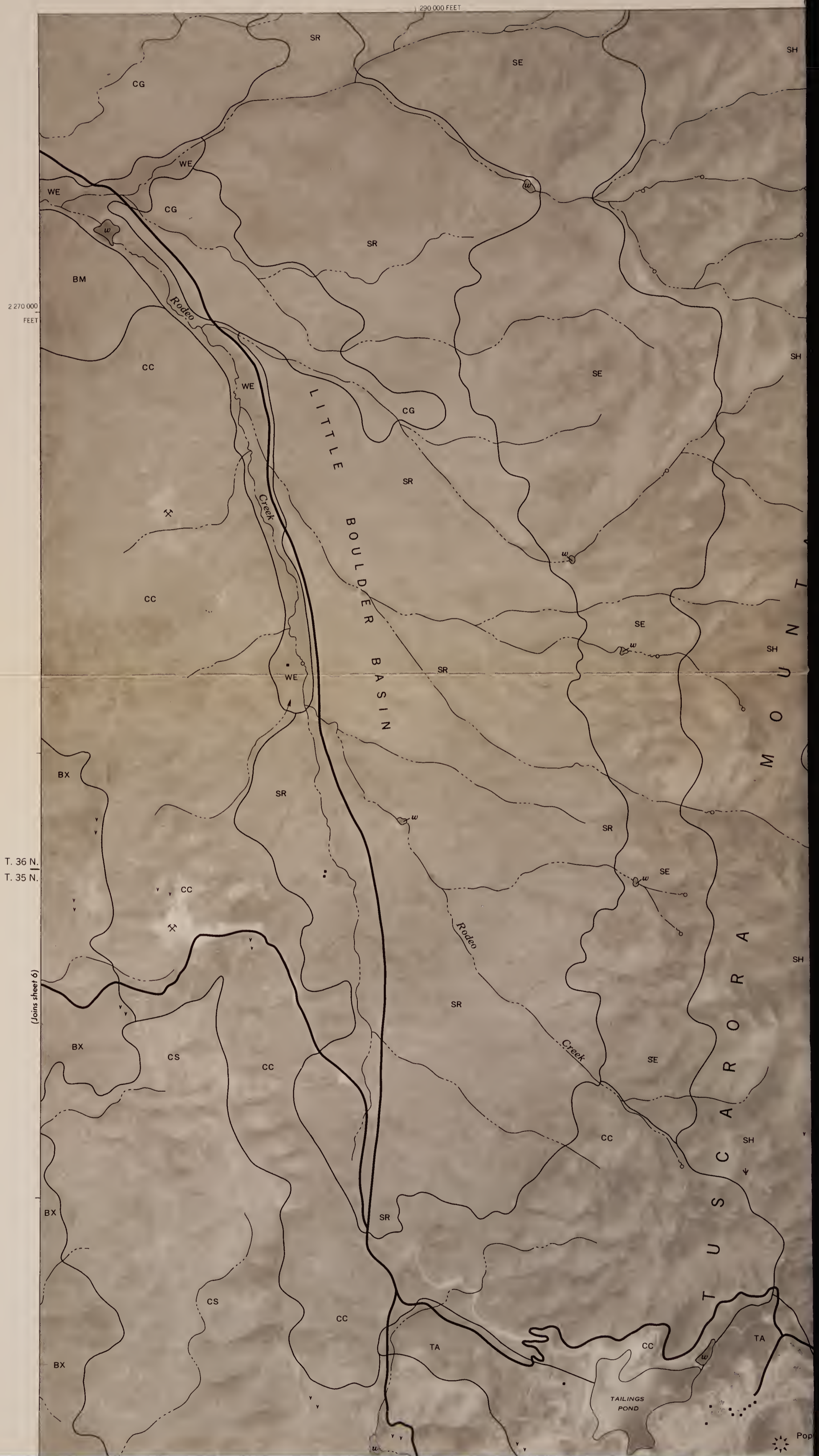
BLM Library  
Denver Federal Center  
Bldg. 50, OC-521  
P.O. Box 25047  
Denver, CO 80225

This soil survey was compiled in 1978 by the U.S. Department of Agriculture, Soil Conservation Service and cooperating agencies



Orthophotobase compiled from 1975 aerial photography by the U.S. Department of the Interior, Geological Survey. Planimetric detail obtained from 7 1/2 minute series maps 10,000-foot grid based on state coordinate system.

U. S. DEPARTMENT OF AGRICULTURE  
SOIL CONSERVATION SERVICE






#7231415 ID: 98020601 S599.N3 T87 1980 Maps

SHEET NO. 7

TUSCARORA MOUNTAIN AREA, NEVADA,  
PART OF ELKO, EUREKA AND WHITE PINE COUNTIES  
(RODEO CREEK NE QUADRANGLE)

Joins sheet 2)

116°15'  
41°00'



BLM Library  
Denver Federal Center  
Bldg. 50, OC-521  
P.O. Box 25047  
Denver, CO 80225

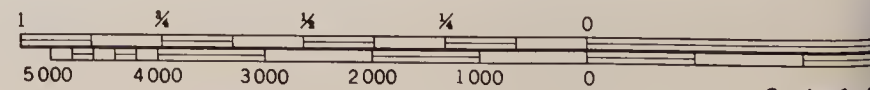
T. 36 N.  
T. 35 N.

(8) Joins sheet 8

Vich Hill



This soil survey was compiled in 1978 by the U.S. Department of Agriculture, Soil Conservation Service and cooperating agencies



TUSCARORA MOUNTAIN

#1021415 ID: 98020601 S599 N3 T8.7 1990 Mine



2 240 000  
FEET

R. 50 E. | R. 51 E.

310 000 FEET




Orthophotobase compiled from 1975 aerial photography by the U.S. Department of The Interior, Geological Survey. Planimetric detail obtained from 7½ minute series maps. 10,000-foot grid based on state coordinate system.



BLM Library  
Denver Federal Center  
Bldg. 50, OC-521  
P.O. Box 25047  
Denver, CO 80225

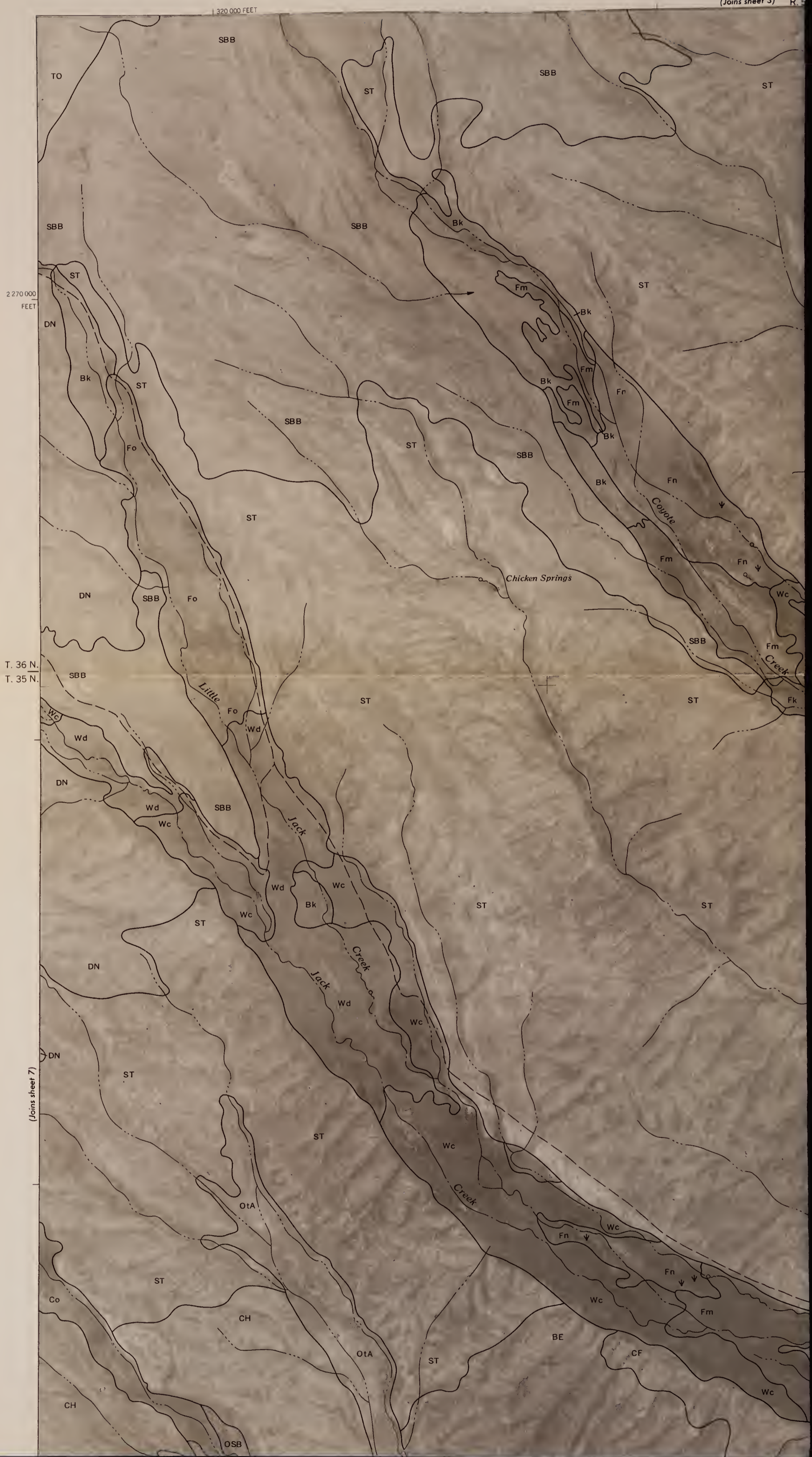
This soil survey was compiled in 1978 by the U.S. Department of Agriculture, Soil Conservation Service and cooperating agencies



Orthophotobase compiled from 1975 aerial photography by the U.S. Department of the Interior, Geological Survey. Planimetric detail obtained from 7 1/2 minute series maps 10,000-foot grid based on state coordinate system

U. S. DEPARTMENT OF AGRICULTURE  
SOIL CONSERVATION SERVICE

(Joins sheet 3) R. 5



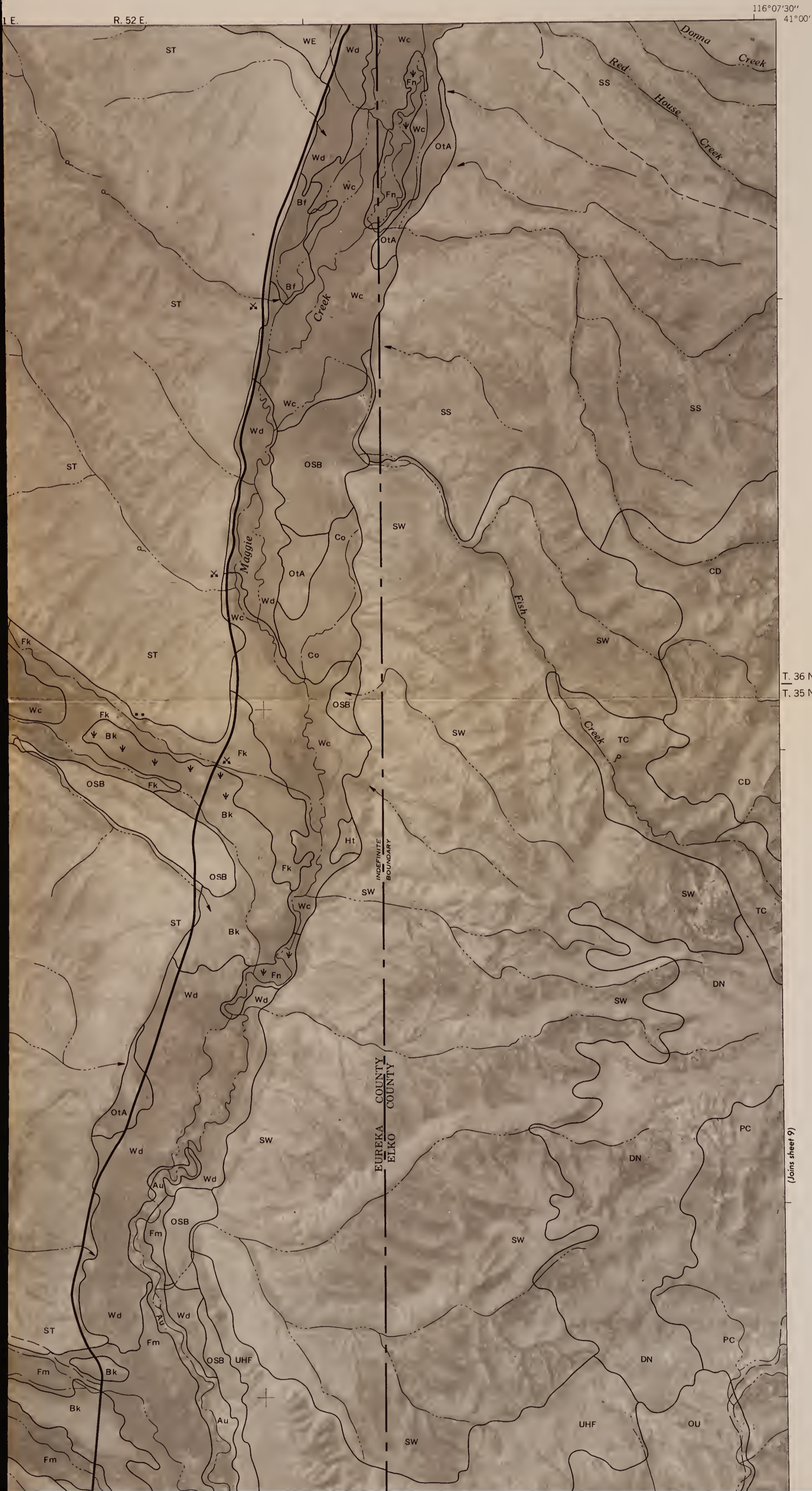
#7231415

1A: 88020601

S599.N3 T87 1980 maps

SHEET NO. 8

TUSCARORA MOUNTAIN AREA, NEVADA,  
PART OF ELKO, EUREKA AND WHITE PINE COUNTIES  
(SWALES MOUNTAIN NW QUADRANGLE)

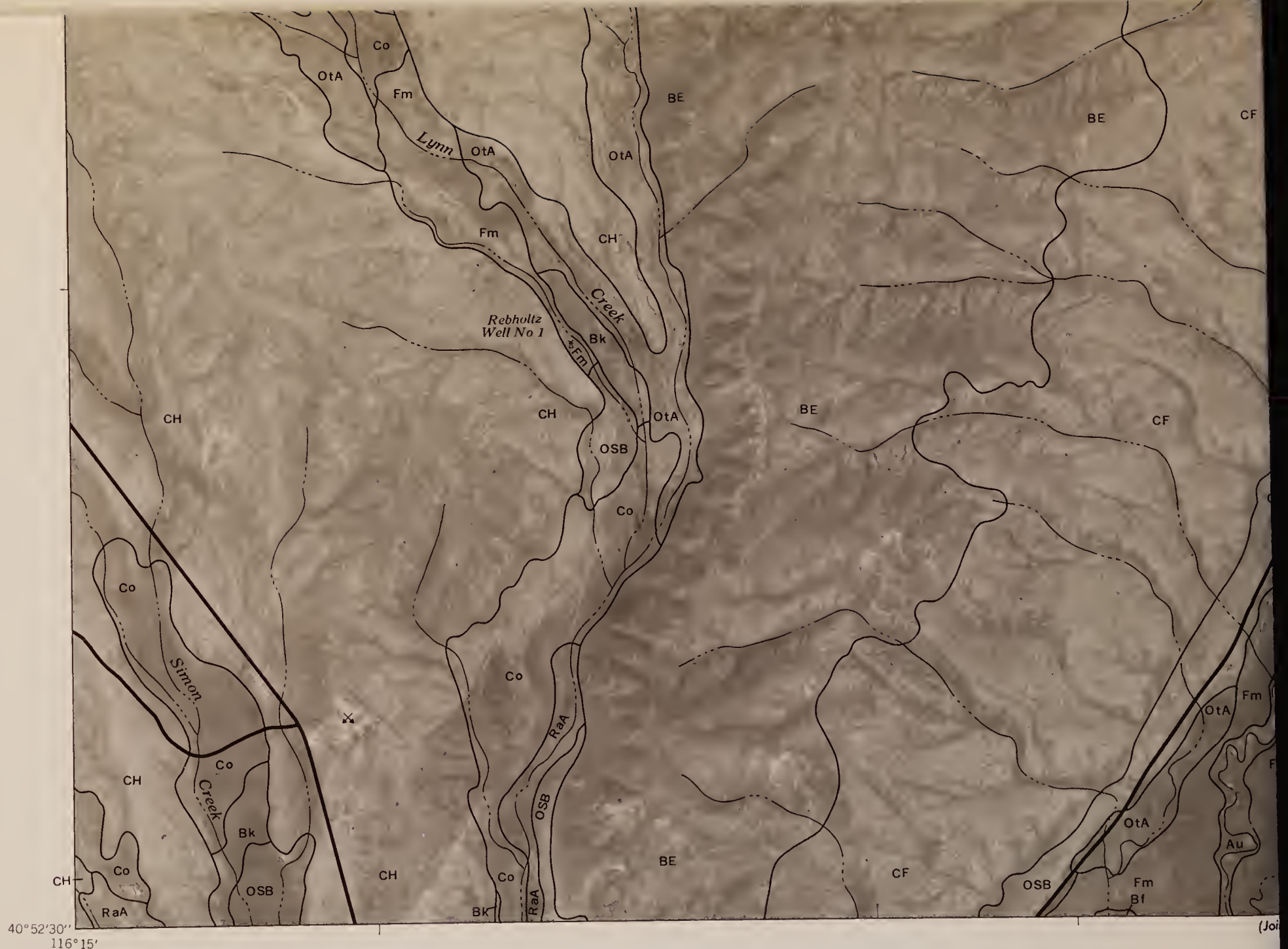


116°07'30"  
41°00'


BLM Library  
Denver Federal Center  
Bldg. 50, OC-521  
P.O. Box 25047  
Denver, CO 80225

T. 36 N.  
T. 35 N.

(Joins sheet 9)



This soil survey was compiled in 1978 by the U.S. Department of Agriculture, Soil Conservation Service and cooperating agencies



TUSCARORA MOUNTAIN



2 240 000  
FEET

350 000 FEET

ns sheet 14) R. 51 E. | R. 52 E.

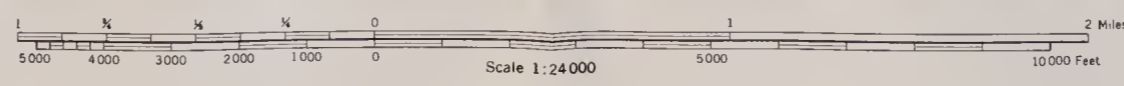


Orthophotobase compiled from 1975 aerial photography by the U.S. Department of The Interior, Geological Survey  
Planimetric detail obtained from 7½ minute series maps.  
10,000-foot grid based on state coordinate system.





This soil survey was compiled in 1978 by the U. S. Department of Agriculture, Soil Conservation Service and cooperating agencies



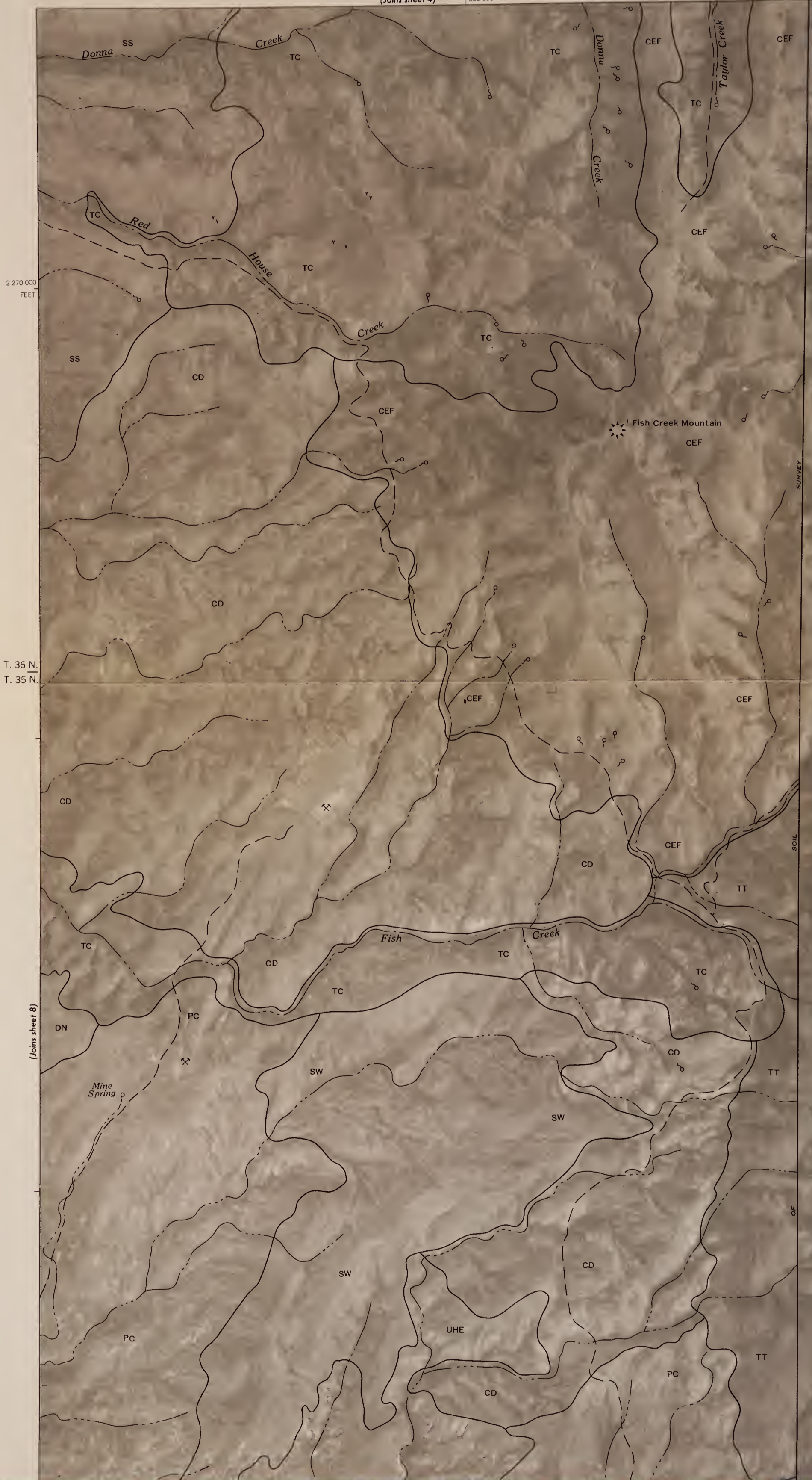
Orthophotobase compiled from 1975 aerial photography by the U. S. Department of The Interior, Geological Survey. Planimetric detail obtained from 7 1/2 minute series maps. 10,000-foot grid based on state coordinate system.

BLM Library  
Denver Federal Center  
Bldg. 50, OC-521  
P.O. Box 25047  
Denver, CO 80225

U. S. DEPARTMENT OF AGRICULTURE  
SOIL CONSERVATION SERVICE

(Joins sheet 4) 360 000 FEET

R. 52 E.



2 270 000  
FEET

T. 36 N.  
T. 35 N.

(Joins sheet 8)

SURVEY

SOIL

OF


# 7231415 ID: 89020601 S 599. N3 T87 1930 maps

SHEET NO. 9

TUSCARORA MOUNTAIN AREA, NEVADA,  
PART OF ELKO, EUREKA AND WHITE PINE COUNTIES  
(SWALES MOUNTAIN QUADRANGLE)

53 E.

116°00'  
41°00'



BLM Library  
Denver Federal Center  
Bldg. 50, OC-521  
P.O. Box 25047  
Denver, CO 80225

T. 36 N.  
T. 35 N.




40° 52' 30"  
116° 07' 30"

(Joins sheet 15)

R. 52 E. | R. 53 E.

This soil survey was compiled in 1978 by the U.S. Department of Agriculture, Soil Conservation Service and cooperating agencies



TUSCARORA MOUNTAIN

U.S. GEOLOGICAL SURVEY 0 500 N2 T92 1000 MAP



2 240 000  
FEET

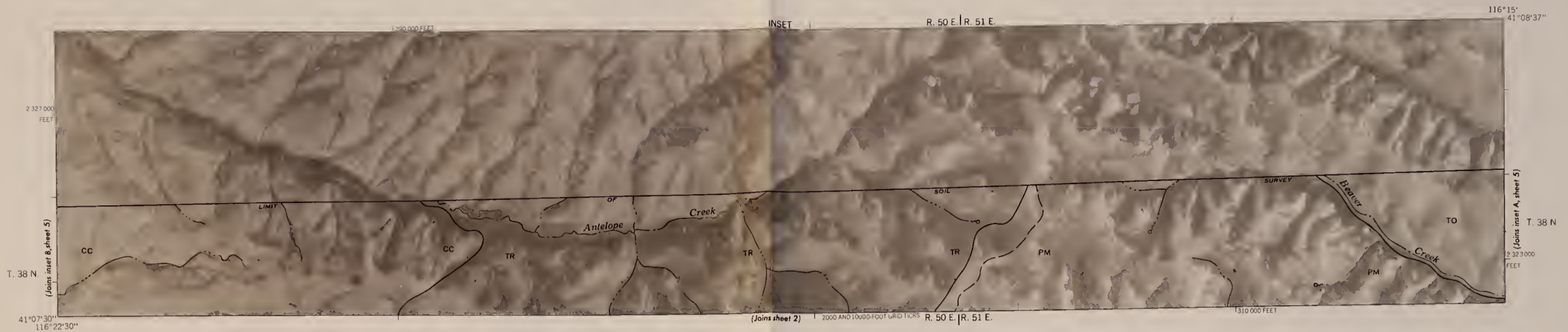
380 000 FEET



Orthophotobase compiled from 1975 aerial photography by the U.S. Department of The Interior, Geological Survey. Planimetric detail obtained from 7½ minute series maps. 10,000-foot grid based on state coordinate system.

AREA, NEVADA NO. 9


SHEET NO. 9 OF 32



BLM Library  
Denver Federal Center  
Bldg. 50, OC-521  
P.O. Box 25047  
Denver, CO 80225

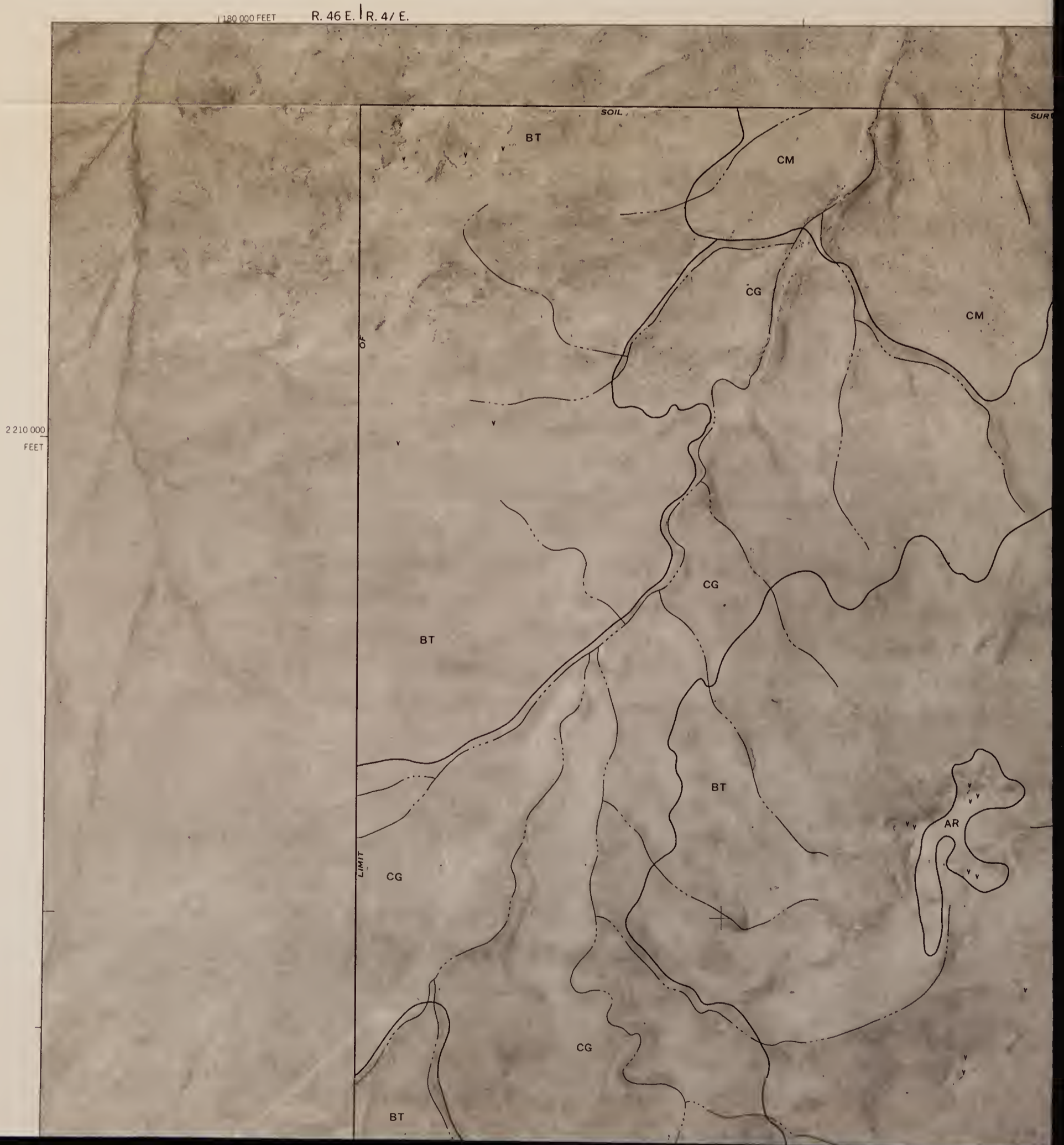


This soil survey was compiled in 1978 by the U.S. Department of Agriculture, Soil Conservation Service and cooperating agencies



Orthophotobase compiled from 1975 aerial photography by the U.S. Department of the Interior, Geological Survey. Planimetric detail obtained from 7 1/2 minute series maps. 10,000-foot grid based on state coordinate system.


U. S. DEPARTMENT OF AGRICULTURE  
SOIL CONSERVATION SERVICE



#7231415 ID:88020601 S599 .N3 T87 1980 Maps

SHEET NO. 10

TUSCARORA MOUNTAIN AREA, NEVADA,  
PART OF ELKO, EUREKA AND WHITE PINE COUNTIES  
(SHEEP CREEK RANGE SW AND SUGARLOAF BUTTE QUADRANGLES)

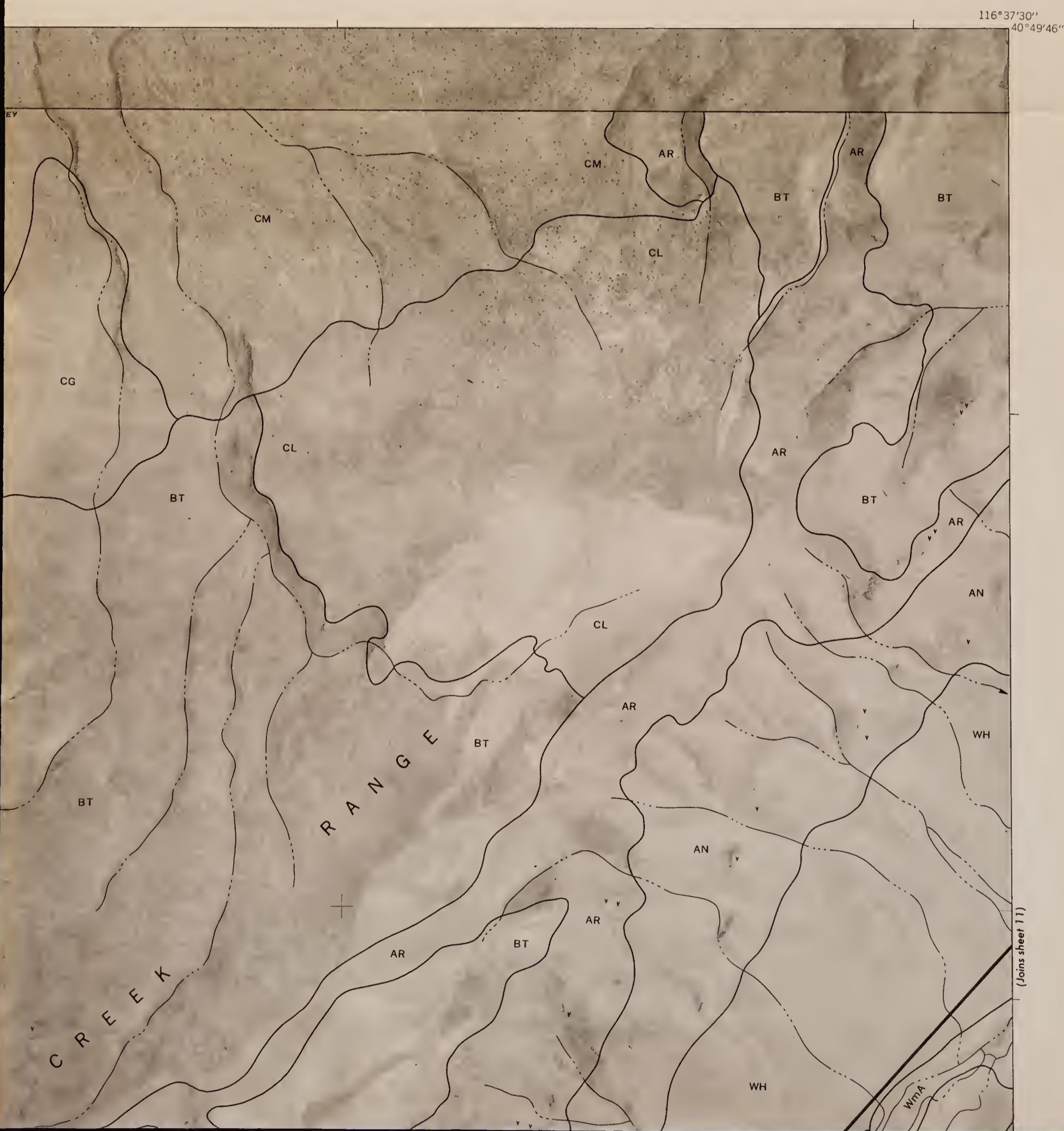


sheet 2) 2000 AND 10000-FOOT GRID TICKS R. 50 E. | R. 51 E.

116° 15' 41" 08' 37"

(Joins inset A, sheet 5)  
T. 38 N.  
2 323 000  
FEET

BLM Library  
Denver Federal Center  
Bldg. 50, OC-521  
P.O. Box 25047  
Denver, CO 80225




116° 37' 30" 40" 49' 46"

(Joins sheet 11)





This soil survey was compiled in 1978 by the U.S. Department of Agriculture, Soil Conservation Service and cooperating agencies



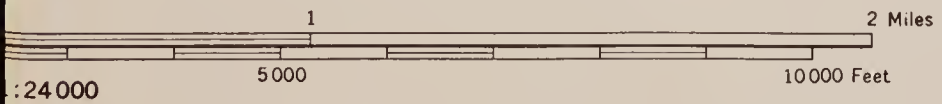
TUSCARORA MOUNTAIN

500 N 2 rd 1960 map



(Joins sheet 17)

1210 000 FEET




Orthophotobase compiled from 1975 aerial photography by the U.S. Department of The Interior, Geological Survey  
 Planimetric detail obtained from 7½ minute series maps  
 10,000-foot grid based on state coordinate system.



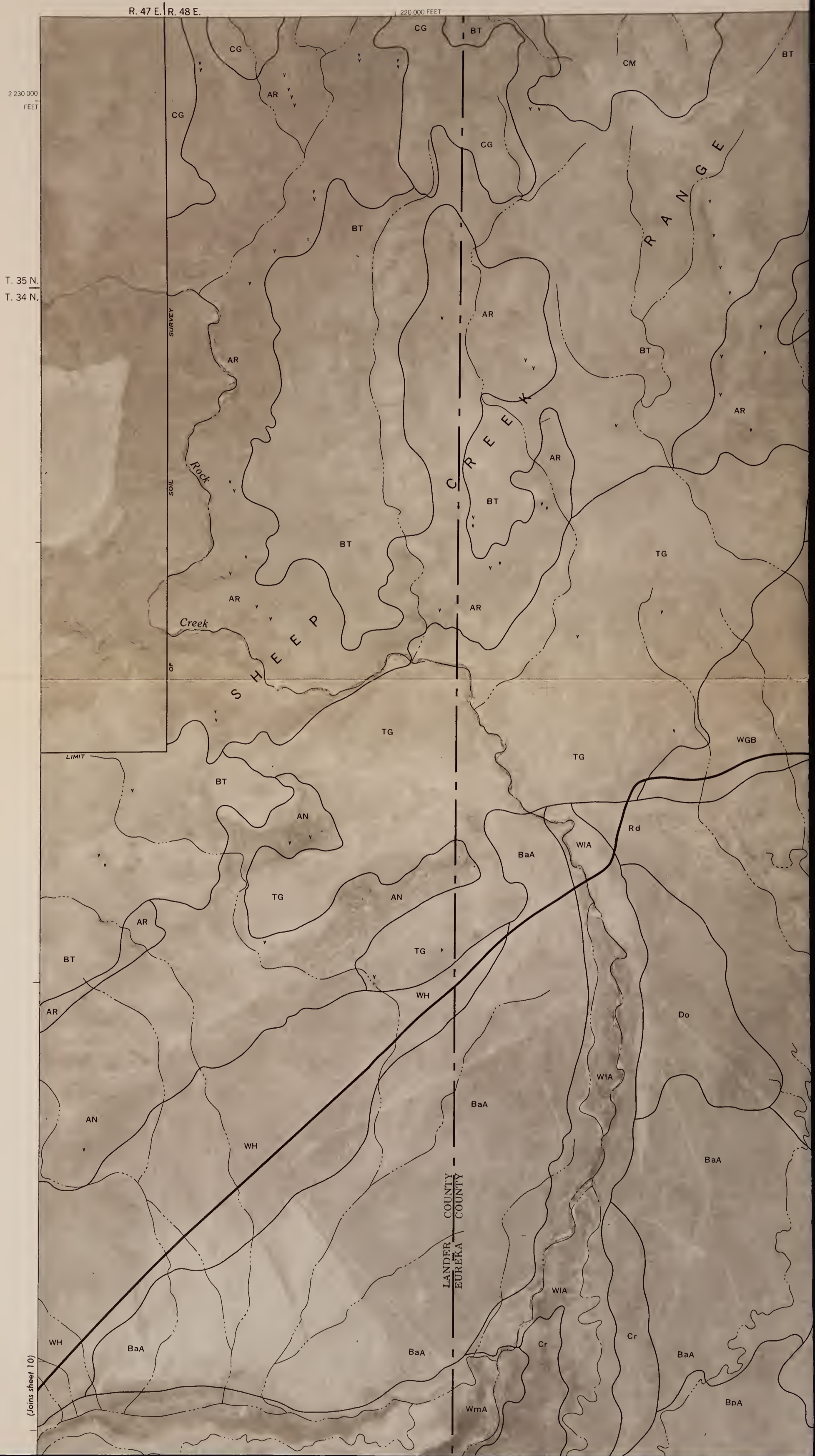
BLM Library  
Denver Federal Center  
Bldg. 50, OC-521  
P.O. Box 25047  
Denver, CO 80225

This soil survey was compiled in 1978 by  
the U.S. Department of Agriculture, Soil  
Conservation Service and cooperating  
agencies



Orthophotobase compiled from 1975 aerial photography by  
the U.S. Department of the Interior, Geological Survey  
Planimetric detail obtained from 7 1/2 minute series maps  
10,000-foot grid based on state coordinate system

U. S. DEPARTMENT OF AGRICULTURE  
SOIL CONSERVATION SERVICE




# 7231415 ID: 89020601 S 599 .N3 T 37 1980 maps

SHEET NO. 11

TUSCARORA MOUNTAIN AREA, NEVADA,  
PART OF ELKO, EUREKA AND WHITE PINE COUNTIES  
(SHEEP CREEK RANGE SE QUADRANGLE)

R. 48 E. | R. 49 E.  
116°30'  
40°52'30"

(Joins sheet 5)



T. 35 N.  
T. 34 N.

BLM Library  
Denver Federal Center  
Bldg. 50, OC-521  
P.O. Box 25047  
Denver, CO 80225

(Joins sheet 12)



This soil survey was compiled in 1978 by the U.S. Department of Agriculture, Soil Conservation Service and cooperating agencies

TUSCARORA MOUNTAIN



T. 34 N.  
T. 33 N.

2 190 000  
FEET

sheet 18)

240 000 FEET




Orthophotobase compiled from 1975 aerial photography by the U.S. Department of The Interior, Geological Survey. Planimetric detail obtained from 7½ minute series maps. 10,000-foot grid based on state coordinate system.



BLM Library  
Denver Federal Center  
Bldg. 50, OC-521  
P.O. Box 25047  
Denver, CO 80225

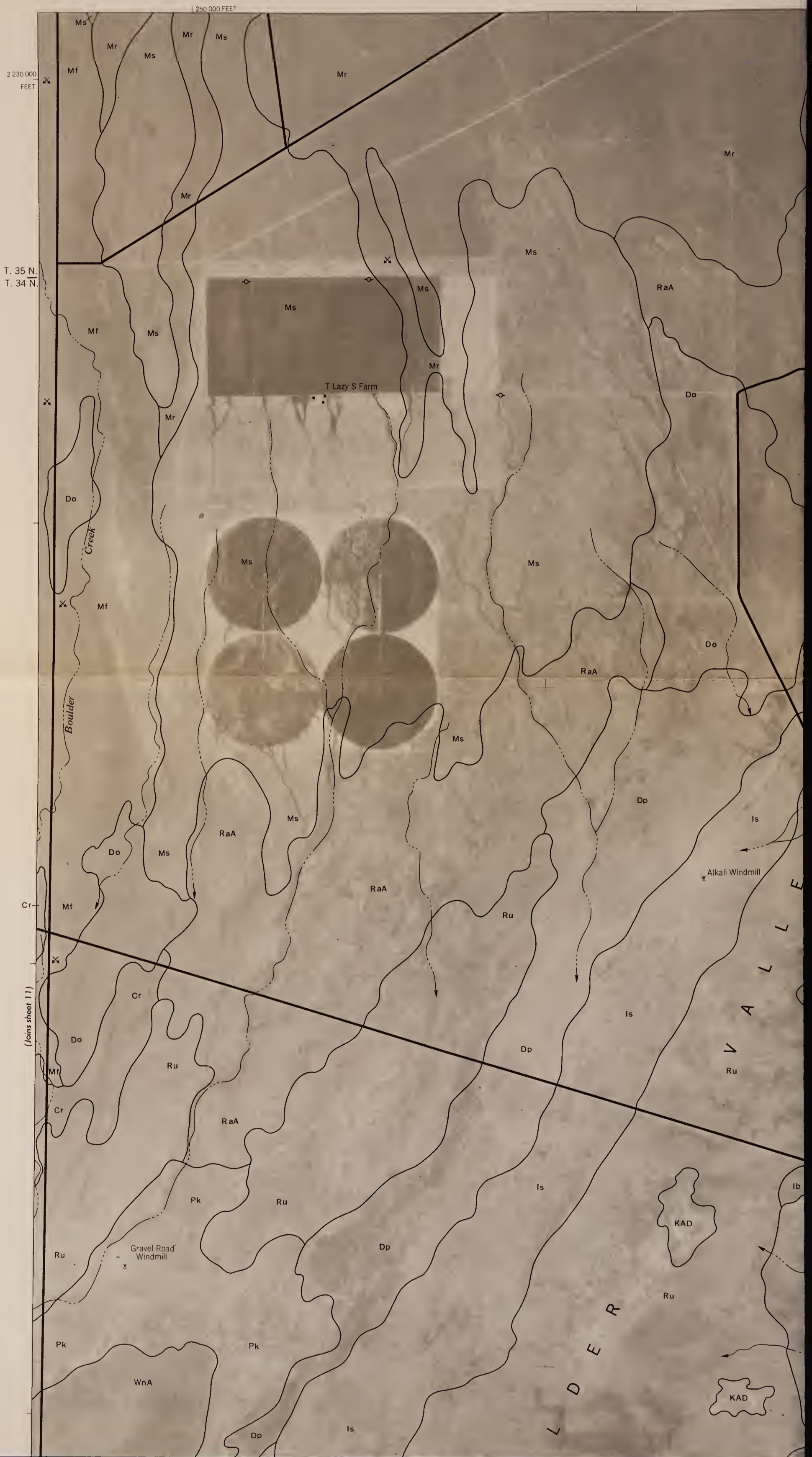
This soil survey was compiled in 1978 by the U. S. Department of Agriculture, Soil Conservation Service and cooperating agencies



Orthophotobase compiled from 1975 aerial photography by the U. S. Department of the Interior, Geological Survey. Planimetric detail obtained from 7 1/2 minute series maps 10,000-foot grid based on state coordinate system



U. S. DEPARTMENT OF AGRICULTURE  
SOIL CONSERVATION SERVICE



# 7231415 ID: 88020601 S 599 .N3 T 87 1980 Maps

SHEET NO. 12  
TUSCARORA MOUNTAIN AREA, NEVADA,  
PART OF ELKO, EUREKA AND WHITE PINE COUNTIES  
(RODEO CREEK SW QUADRANGLE)

(Joins sheet 6)

R. 49 E. | R. 50 E.


116°22'30"  
40°52'30"



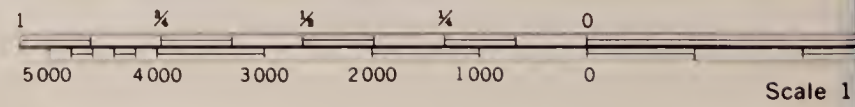
T. 35 N.  
T. 34 N.

BLM Library  
Denver Federal Center  
Bldg. 50, OC-521  
P.O. Box 25047  
Denver, CO 80225

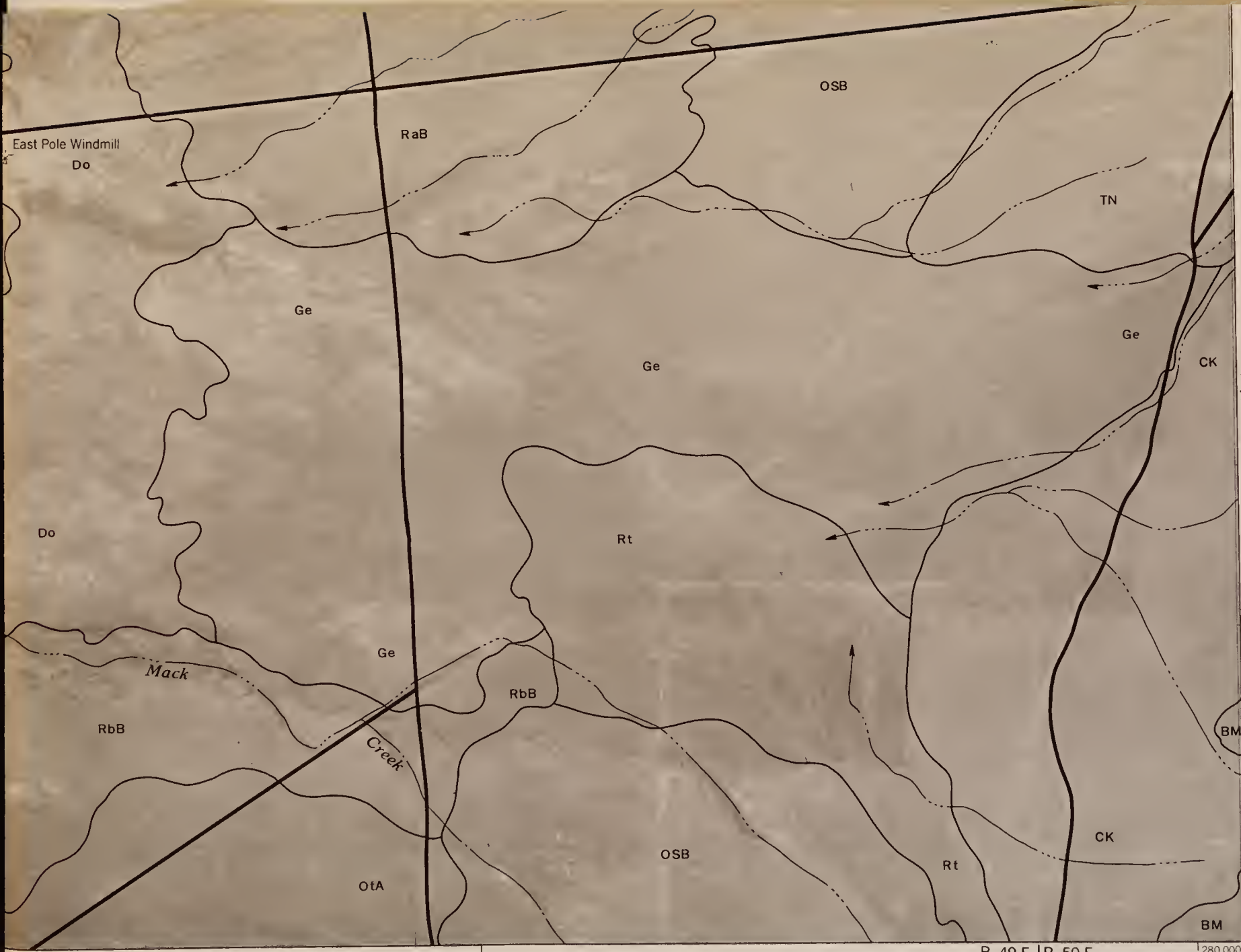
(Joins sheet 13)



This soil survey was compiled in 1978 by  
 the U.S. Department of Agriculture, Soil  
 Conservation Service and cooperating  
 agencies



TUSCARORA MOUNTAIN



T. 34 N.  
T. 33 N.

2 190 000  
FEET

R. 49 E. | R. 50 E. 280 000 FEET

(Joins sheet 19)




Orthophotobase compiled from 1975 aerial photography by the U.S. Department of The Interior, Geological Survey. Planimetric detail obtained from 7½ minute series maps 10,000-foot grid based on state coordinate system.



BLM Library  
Denver Federal Center  
Bldg. 50, OC-521  
P.O. Box 25047  
Denver, CO 80225

This soil survey was compiled in 1978 by the U.S. Department of Agriculture, Soil Conservation Service and cooperating agencies



Orthophotobase compiled from 1975 aerial photography by the U.S. Department of the Interior, Geological Survey. Planimetric detail obtained from 7 1/2 minute series maps 10,000-foot grid based on state coordinate system.

U. S. DEPARTMENT OF AGRICULTURE  
SOIL CONSERVATION SERVICE

290 000 FEET

(Joins sheet 11)

2 230 000  
FEET

T. 35 N.  
T. 34 N.



(Joins sheet 12)

V  
A  
L  
L  
E  
Y

R  
E  
R

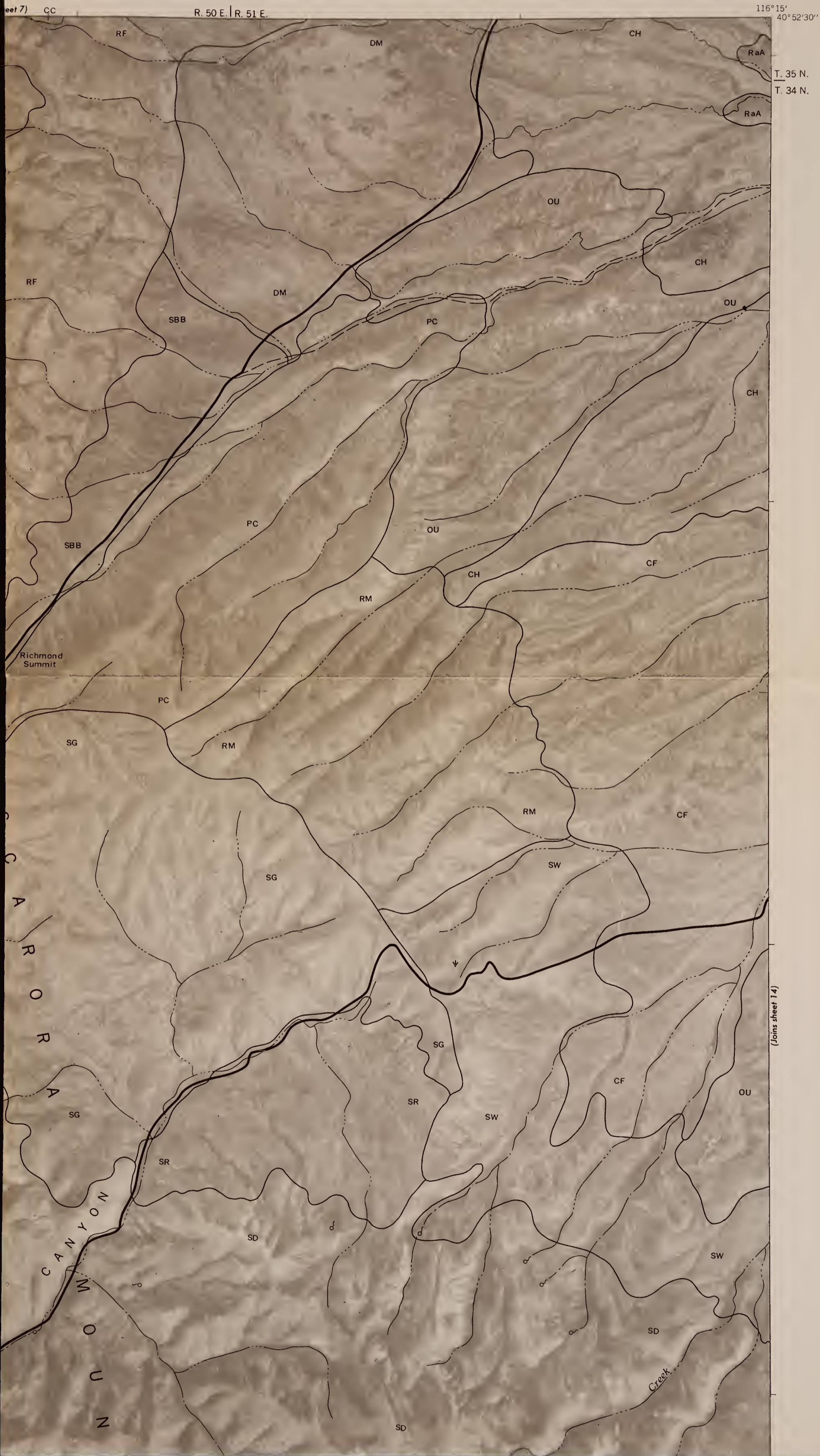
B  
O  
O  
L  
D

W  
E  
L  
C  
H  
E  
S

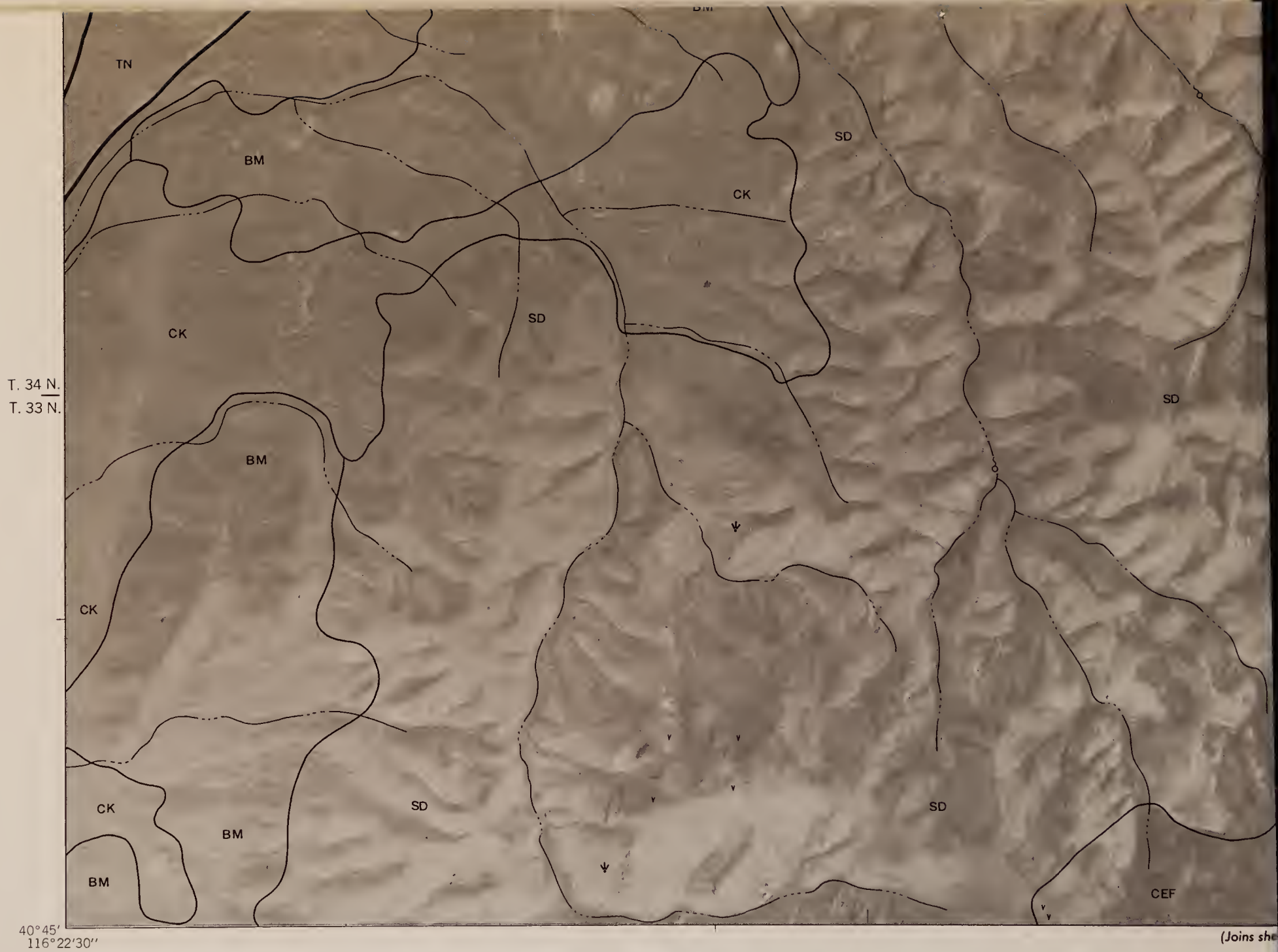
# 7231415 ID: 88020601 S 599, N3 T87 1980 Maps

SHEET NO. 13


TUSCARORA MOUNTAIN AREA, NEVADA,  
PART OF ELKO, EUREKA AND WHITE PINE COUNTIES  
(WELCHES CANYON QUADRANGLE)



BLM Library  
Denver Federal Center  
Bldg. 50, OC-521  
P.O. Box 25047  
Denver, CO 80225




This soil survey was compiled in 1978 by the U.S. Department of Agriculture, Soil Conservation Service and cooperating agencies



TUSCARORA MOUNTAIN





T. 34 N.  
T. 33 N.

2 190 000  
FEET

310 000 FEET

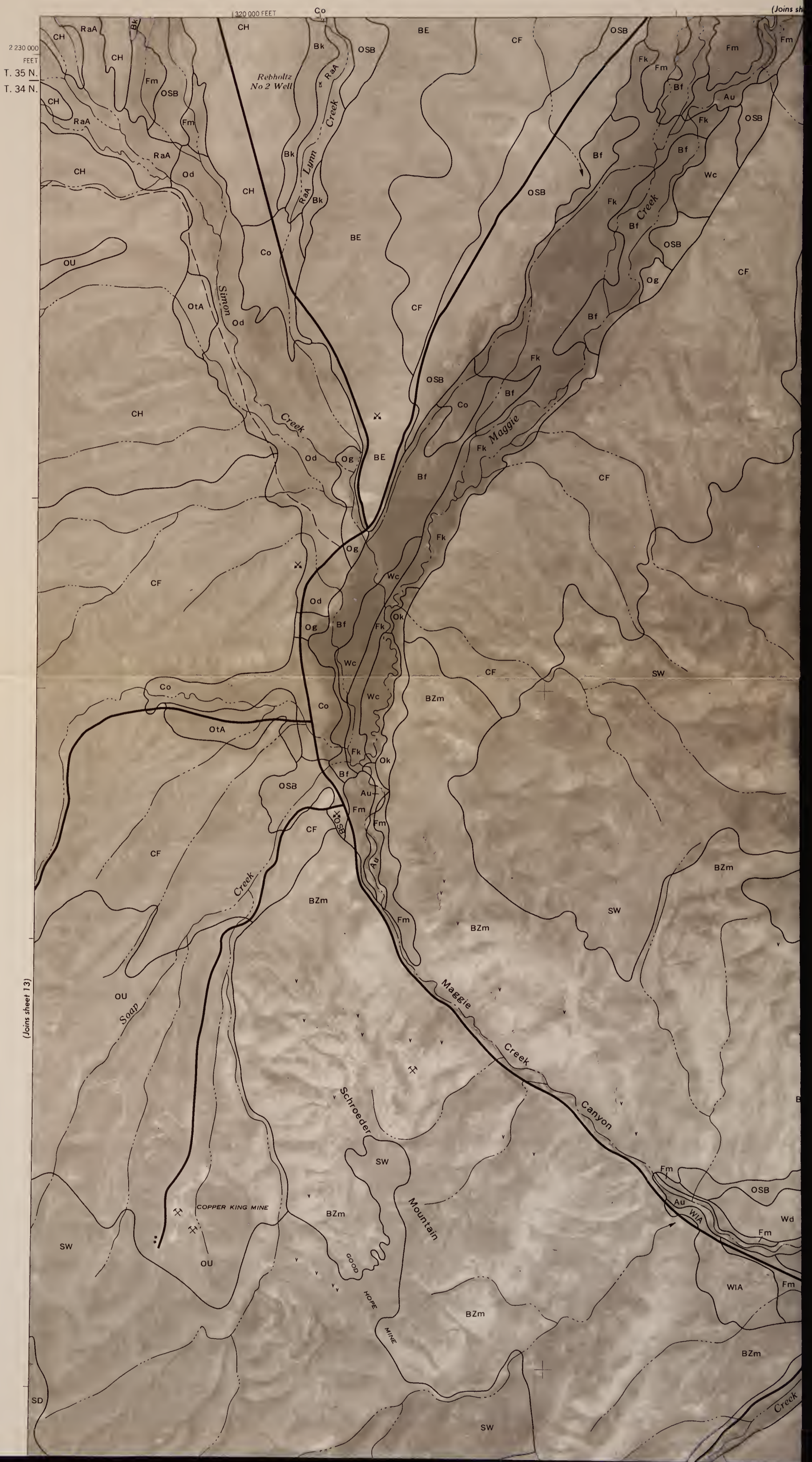
et 20)



Orthophotobase compiled from 1975 aerial photography by the U.S. Department of The Interior, Geological Survey. Planimetric detail obtained from 7½ minute series maps. 10,000-foot grid based on state coordinate system.



U. S. DEPARTMENT OF AGRICULTURE  
SOIL CONSERVATION SERVICE



#7231415 ID:98020601 S599.N3 T87 1980 Maps


SHEET NO. 14

TUSCARORA MOUNTAIN AREA, NEVADA,  
PART OF ELKO, EUREKA AND WHITE PINE COUNTIES  
(SCHROEDER MTN QUADRANGLE)

R. 51 E. | R. 52 E.

116°07'30"  
40°52'30"

T. 35 N.  
T. 34 N.



BLM Library  
Denver Federal Center  
Bldg. 50, OC-521  
P.O. Box 25047  
Denver, CO 80225

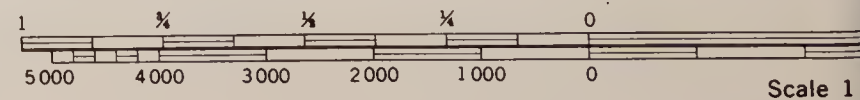
(Joins sheet 15)

T. 34 N.  
T. 33 N.



40° 45'  
116° 15'

This soil survey was compiled in 1978 by the U.S. Department of Agriculture, Soil Conservation Service and cooperating agencies



TUSCARORA MOUNTAIN



T. 34 N.  
T. 33 N.

2 190 000  
FEET

Sheet 21) R. 51 E. | R. 52 E.

1340 000 FEET

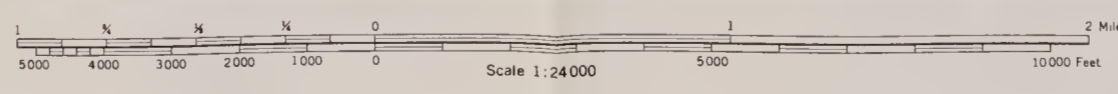


Orthophotobase compiled from 1975 aerial photography by the U.S. Department of The Interior, Geological Survey. Planimetric detail obtained from 7½ minute series maps. 10,000-foot grid based on state coordinate system.



BLM Library  
Denver Federal Center  
Bldg. 50, OC-521  
P.O. Box 25047  
Denver, CO 80225

This soil survey was compiled in 1978 by the U.S. Department of Agriculture, Soil Conservation Service and cooperating agencies



Orthophotobase compiled from 1975 aerial photography by the U.S. Department of the Interior, Geological Survey. Planimetric detail obtained from 7 1/2 minute series maps 10,000 foot grid based on state coordinate system.

U. S. DEPARTMENT OF AGRICULTURE  
SOIL CONSERVATION SERVICE

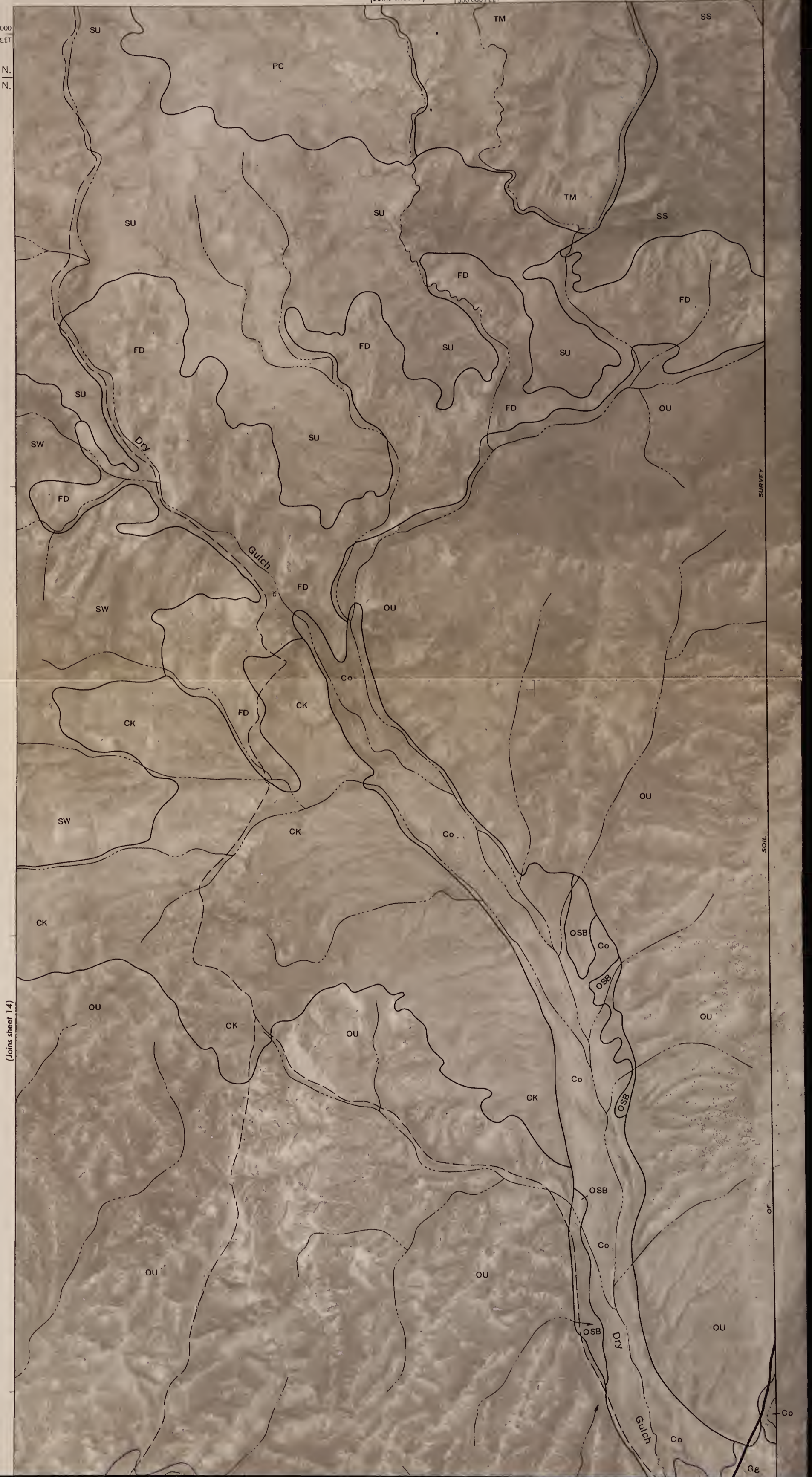
(Joins sheet 9)

1:360,000 FEET

R. 52 E. | R. 53 E.

2 230 000  
FEET

T. 35 N.  
T. 34 N.



(Joins sheet 14)

SURVEY

SOIL

OF

Co

Gg



# 7231415 ID: 88020601 S 599 N3 T87 1980 maps


SHEET NO. 15

TUSCARORA MOUNTAIN AREA, NEVADA,  
PART OF ELKO, EUREKA AND WHITE PINE COUNTIES  
(HUNTSMAN RANCH QUADRANGLE)

116°00'  
40°52'30"

T. 35 N.  
T. 34 N.

BLM Library  
Denver Federal Center  
Bldg. 50, OC-521  
P.O. Box 25047  
Denver, CO 80225



T. 34 N.  
T. 33 N.

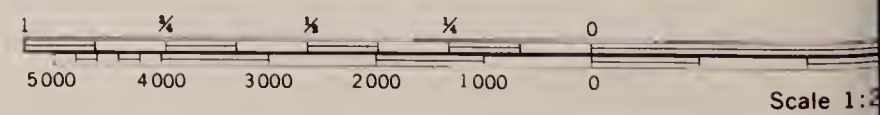


40° 45'  
116° 07' 30"


(Joins sheet 22)

R. 52 E. | R. 53

This soil survey was compiled in 1978 by the U.S. Department of Agriculture, Soil Conservation Service and cooperating agencies



TUSCARORA MOUNTAIN A



T. 34 N.  
T. 33 N.


2 190 000  
FEET

380 000 FEET

E.




Orthophotobase compiled from 1975 aerial photography by the U.S. Department of The Interior, Geological Survey. Planimetric detail obtained from 7½ minute series maps. 10,000-foot grid based on state coordinate system.



BLM Library  
Denver Federal Center  
Bldg. 50, OC-521  
P.O. Box 25047  
Denver, CO 80225

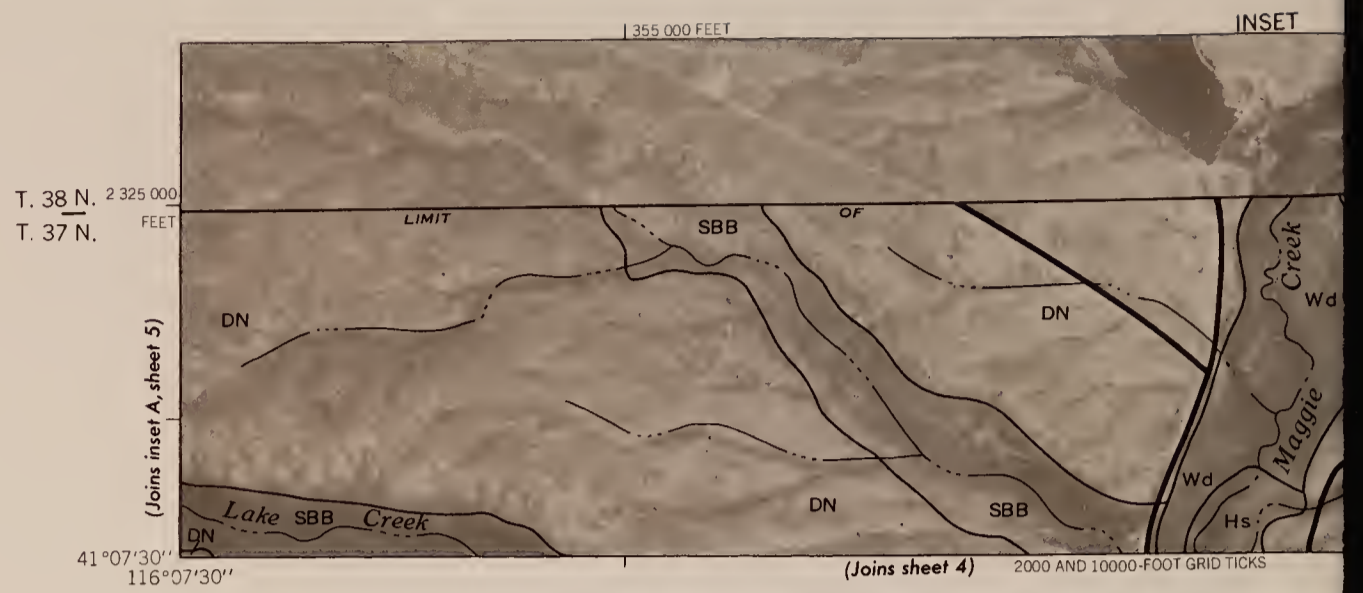
This soil survey was compiled in 1978 by the U. S. Department of Agriculture, Soil Conservation Service and cooperating agencies



Orthophotobase compiled from 1975 aerial photography by the U. S. Department of the Interior, Geological Survey. Planimetric detail obtained from 7 1/2 minute series maps 10,000-foot grid based on state coordinate system.

U. S. DEPARTMENT OF AGRICULTURE  
SOIL CONSERVATION SERVICE

150 000 FEET R. 45 E. | R. 46 E



2 180 000 FEET

T. 33 N.  
T. 32 N.



# 7231415 ID: 88020601 S599.N3 T87 1980 Maps

SHEET NO. 16

TUSCARORA MOUNTAIN AREA, NEVADA,  
PART OF ELKO, EUREKA AND WHITE PINE COUNTIES  
(BATTLE MOUNTAIN NE AND STAMPEDE RANCH QUADRANGLES)

116°45'  
40°45'

R. 52 E. | R. 53 E. 116°03'45"  
41°08'18"

T. 38 N.  
T. 37 N.

2 323 000  
FEET

1 365 000 FEET


R. 52 E. | R. 53 E.



BLM Library  
Denver Federal Center  
Bldg. 50, OC-521  
P.O. Box 25047  
Denver, CO 80225

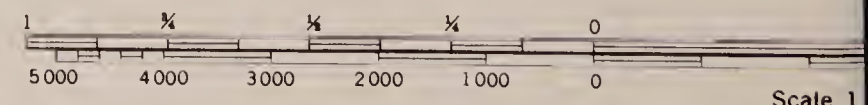
(Joins sheet 17)

T. 33 N.  
T. 32 N.



40°37'30"  
116°52'30"

R. 45 E. | R. 46 E.




This soil survey was compiled in 1978 by the U.S. Department of Agriculture, Soil Conservation Service and cooperating agencies

TUSCARORA MOUNTAIN



(Joins inset, sheet 29)



170 000 FEET



Orthophotobase compiled from 1975 aerial photography by the U.S. Department of The Interior, Geological Survey  
 Planimetric detail obtained from 7½ minute series maps.  
 10,000-foot grid based on state coordinate system






U. S. DEPARTMENT OF AGRICULTURE  
SOIL CONSERVATION SERVICE

180 000 FEET R. 46 E. | R. 47 E.

2 180 000  
FEET



T. 33 N.  
T. 32 N.

(Joins sheet 16)

Argenta

WH

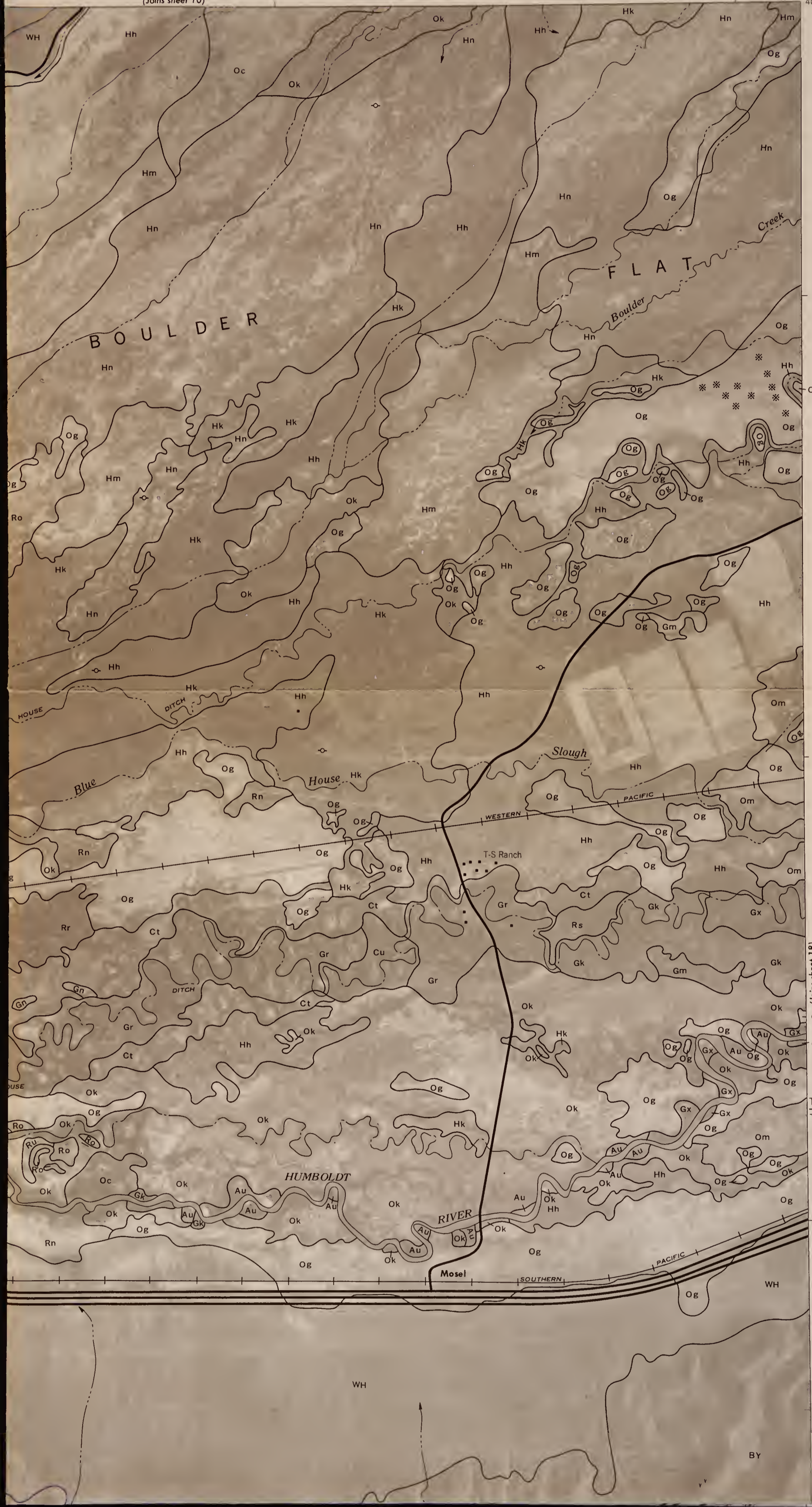
#7231415 ID:88020601 S59A N3 T37 1980 Maps

SHEET NO. 17

TUSCARORA MOUNTAIN AREA, NEVADA,  
PART OF ELKO, EUREKA AND WHITE PINE COUNTIES  
(DUNPHY NW QUADRANGLE)

(Joins sheet 10)

116°37'30"  
40°45'

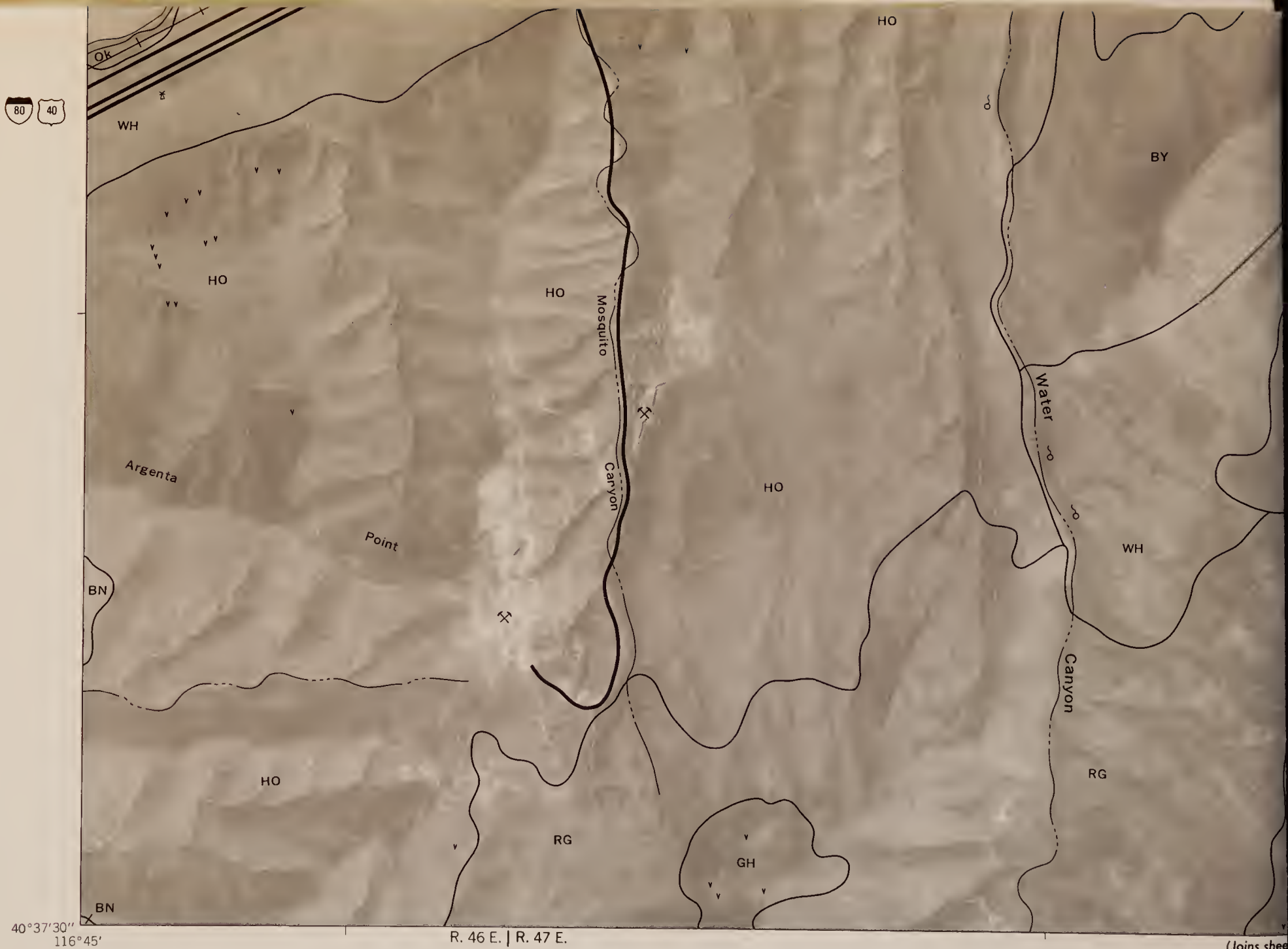


BLM Library  
Denver Federal Center  
Bldg. 50, OC-521  
P.O. Box 25047  
Denver, CO 80225

(Joins sheet 18)

T. 33 N.  
T. 32 N.



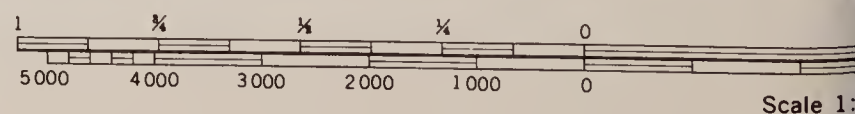


40°37'30"  
116°45'

R. 46 E. | R. 47 E.

(Joins sheet...)

This soil survey was compiled in 1978 by the U.S. Department of Agriculture, Soil Conservation Service and cooperating agencies



TUSCARORA MOUNTAIN



23)

210 000 FEET




Orthophotobase compiled from 1975 aerial photography by the U S Department of The Interior, Geological Survey  
 Planimetric detail obtained from 7½ minute series maps  
 10,000-foot grid based on state coordinate system.



BLM Library  
Denver Federal Center  
Bldg. 50, OC-521  
P.O. Box 25047  
Denver, CO 80225

This soil survey was compiled in 1978 by the U. S. Department of Agriculture, Soil Conservation Service and cooperating agencies



Orthophotobase compiled from 1975 aerial photography by the U. S. Department of the Interior, Geological Survey. Planimetric detail obtained from 7 1/2 minute series maps 10,000-foot grid based on state coordinate system.



# 7231415 ID: 99020601 5599.N5 T87 1990 Maps

SHEET NO. 18

TUSCARORA MOUNTAIN AREA, NEVADA,  
PART OF ELKO, EUREKA AND WHITE PINE COUNTIES  
(DUNPHY NE QUADRANGLE)

(Joins sheet 11)

116°30'  
40°45'



BLM Library  
Denver Federal Center  
Bldg. 50, OC-521  
P.O. Box 25047  
Denver, CO 80225

(Joins sheet 19)

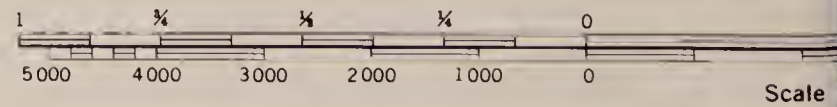
T. 33 N.  
T. 32 N.

BM






This soil survey was compiled in 1978 by the U.S. Department of Agriculture, Soil Conservation Service and cooperating agencies



TUSCARORA MOUNTAIN



(Joins sheet 24)

240 000 FEET

R. 48 E. | R. 49 E.

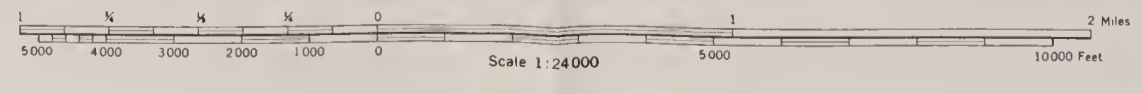


Orthophotobase compiled from 1975 aerial photography by the U.S. Department of The Interior, Geological Survey. Planimetric detail obtained from 7½ minute series maps. 10,000-foot grid based on state coordinate system.



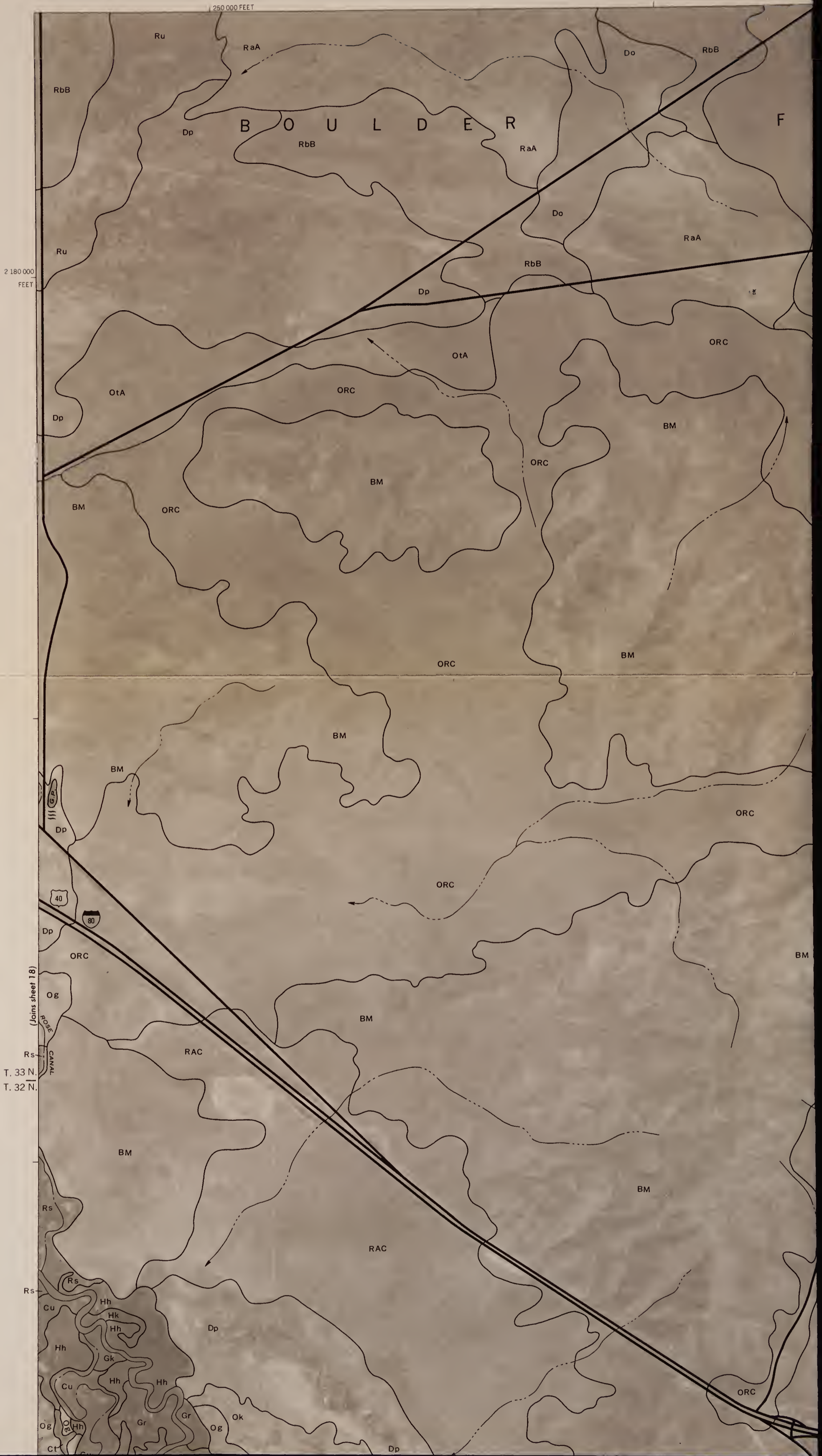
BLM Library  
Denver Federal Center  
Bldg. 50, OC-521  
P.O. Box 25047  
Denver, CO 80225

This soil survey was compiled in 1978 by the U.S. Department of Agriculture, Soil Conservation Service and cooperating agencies



Orthophotobase compiled from 1975 aerial photography by the U.S. Department of the Interior, Geological Survey. Planimetric detail obtained from 7 1/2 minute series maps 10,000-foot grid based on state coordinate system.

U. S. DEPARTMENT OF AGRICULTURE  
SOIL CONSERVATION SERVICE



#7231415 ID: 98020601 3599. N3 T37 1980 Maps

SHEET NO. 19

TUSCARORA MOUNTAIN AREA, NEVADA,  
PART OF ELKO, EUREKA AND WHITE PINE COUNTIES  
(BEOWAWE NW QUADRANGLE)

(Joins sheet 12)

R. 49 E. | R. 50 E.

116°22'30"  
40°45'



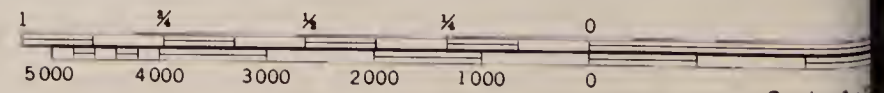
BLM Library  
Denver Federal Center  
Bldg. 50, OC-521  
P.O. Box 25047  
Denver, CO 80225

(Joins sheet 20)

T. 33 N.  
T. 32 N.

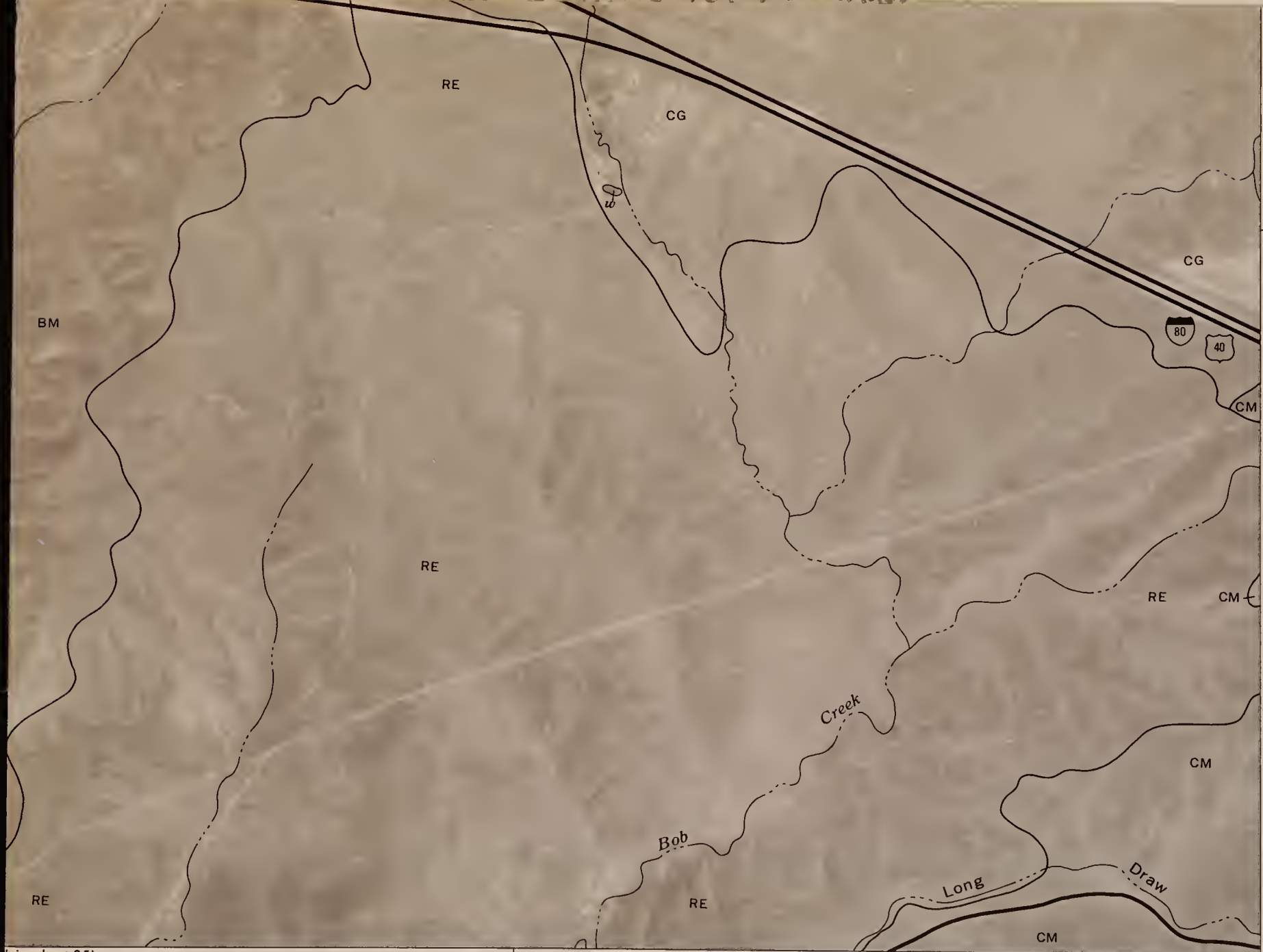


This soil survey was compiled in 1978 by the U.S. Department of Agriculture, Soil Conservation Service and cooperating agencies



TUSCARORA MOUNTAIN A

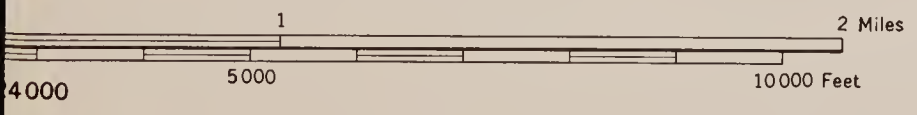
# 707 1111 ID: 99000101 S 504 N 3 T 87 1980 11/10/85



2 150 000  
FEET

(Joins sheet 25)


R. 49 E. | R. 50 E. 280 000 FEET



Orthophotobase compiled from 1975 aerial photography by the U.S. Department of The Interior, Geological Survey  
Planimetric detail obtained from 7½ minute series maps.  
10,000-foot grid based on state coordinate system


REA, NEVADA NO. 19

SHEET NO. 19 OF 32



BLM Library  
Denver Federal Center  
Bldg. 50, OC-S-21  
P.O. Box 25047  
Denver, CO 80225

40° 37' 30"  
116° 22' 30"



This soil survey was compiled in 1978 by the U.S. Department of Agriculture, Soil Conservation Service and cooperating agencies

Orthophoto base compiled from 1975 aerial photography by the U.S. Department of the Interior, Geological Survey. Planimetric detail obtained from 7 1/2 minute series maps 10,000 foot grid based on state coordinate system

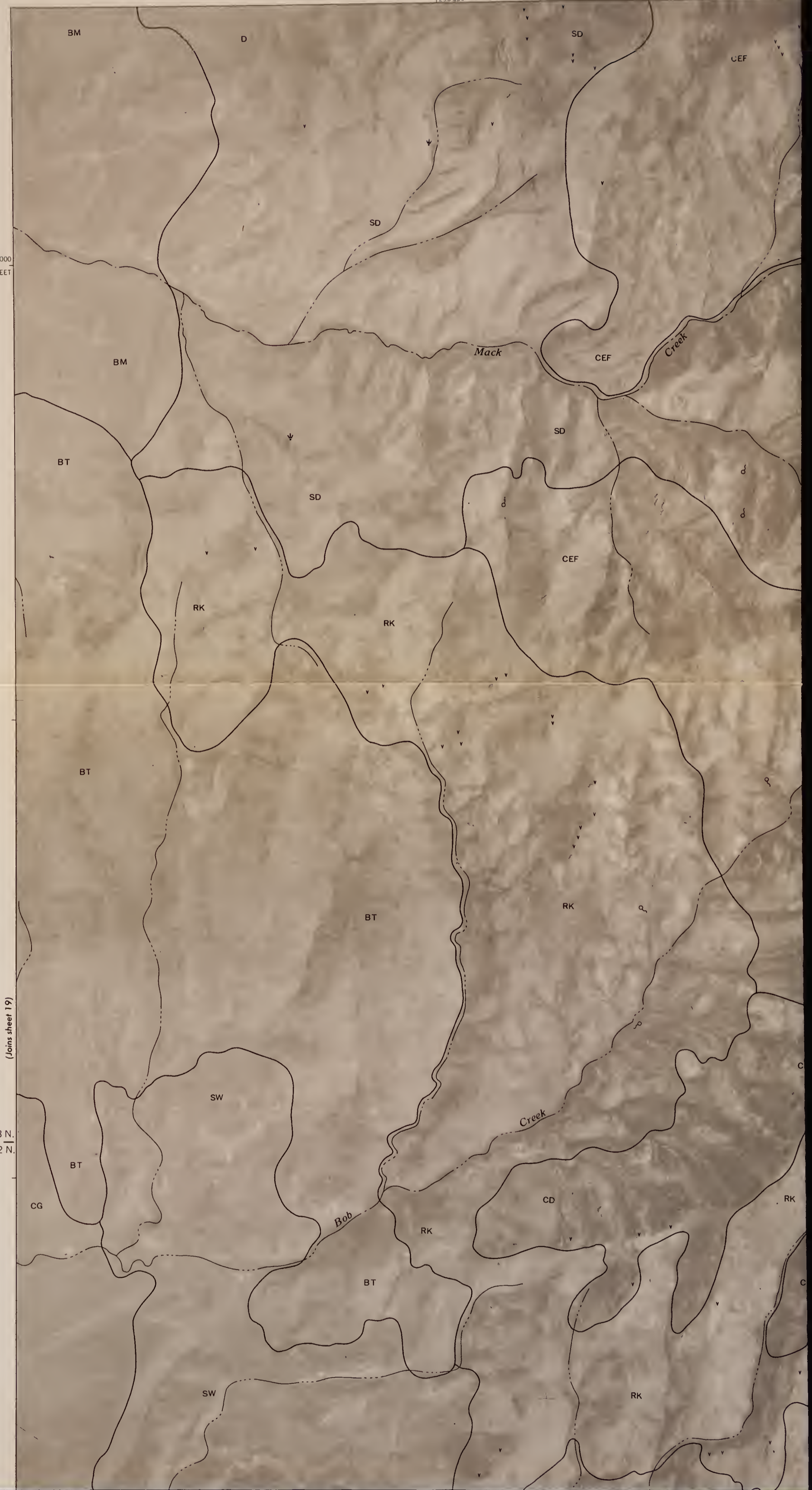


U. S. DEPARTMENT OF AGRICULTURE  
SOIL CONSERVATION SERVICE

1290 000 FEET

(Joins sheet 18)

2 180 000  
FEET



(Joins sheet 19)

T. 33 N.  
T. 32 N.

# 7231415 ID: 88020601 S599.N3 T87 1980 Maps


SHEET NO. 20

TUSCARORA MOUNTAIN AREA, NEVADA,  
PART OF ELKO, EUREKA AND WHITE PINE COUNTIES  
(BEOWAWE NE QUADRANGLE)

Sheet 13)

R. 50 E. | R. 51 E.

116° 15' 40" 45"

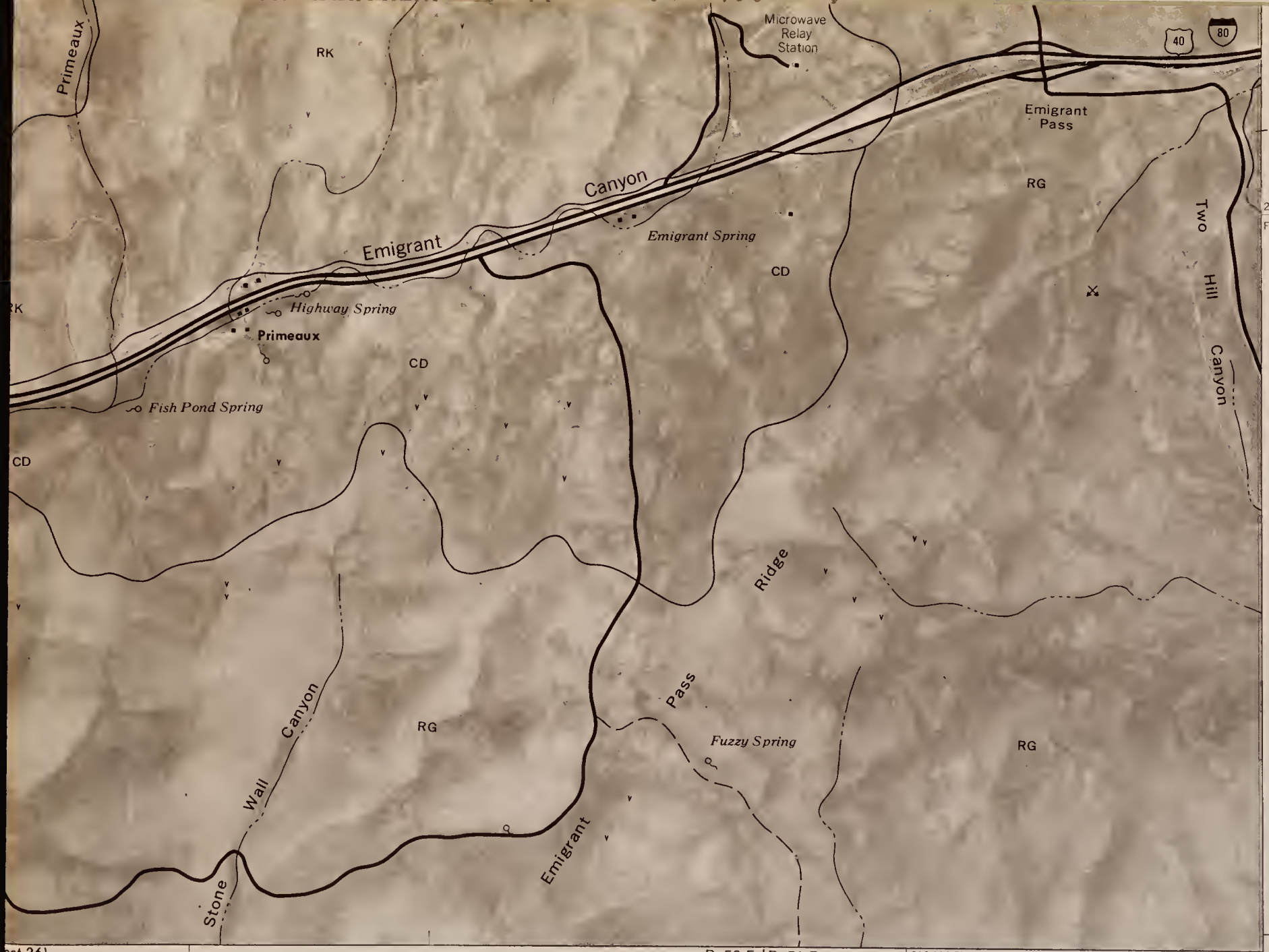


BLM Library  
Denver Federal Center  
Bldg. 50, OC-521  
P.O. Box 25047  
Denver, CO 80225

T. 33 N.  
T. 32 N.

(Joins sheet 21)

# 7921112 IN 98020401 2599.N3 T87 1980 MAPS



2 150 000 FEET

Sheet 26) R. 50 E. | R. 51 E. 1 310 000 FEET



Scale: 24 000

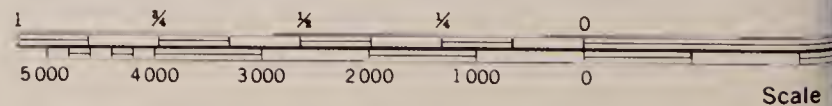
Orthophotobase compiled from 1975 aerial photography by the U.S. Department of The Interior, Geological Survey. Planimetric detail obtained from 7½ minute series maps. 10,000-foot grid based on state coordinate system.



40° 37' 30"  
116° 22' 30"

(Joins sh

This soil survey was compiled in 1978 by the U.S. Department of Agriculture, Soil Conservation Service and cooperating agencies



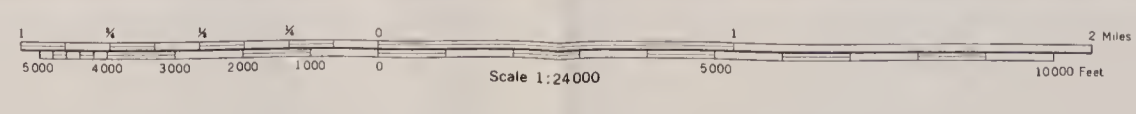
Scale

TUSCARORA MOUNTAIN



BLM Library  
Denver Federal Center  
Bldg. 50, OC-521  
P.O. Box 25047  
Denver, CO 80225

This soil survey was compiled in 1978 by the U.S. Department of Agriculture, Soil Conservation Service and cooperating agencies



Orthophotobase compiled from 1975 aerial photography by the U.S. Department of the Interior, Geological Survey. Planimetric detail obtained from 7 1/2 minute series maps 10,000-foot grid based on state coordinate system

U. S. DEPARTMENT OF AGRICULTURE  
SOIL CONSERVATION SERVICE



#7231415 ID: 88020601 S599.N3 T97 1980 Maps

SHEET NO. 21

TUSCARORA MOUNTAIN AREA, NEVADA,  
PART OF ELKO, EUREKA AND WHITE PINE COUNTIES  
(CARLIN NW QUADRANGLE)

R. 51 E. | R. 52 E.


116°07'30"  
40°45'




BLM Library  
Denver Federal Center  
Bldg. 50, OC-521  
P.O. Box 25047  
Denver, CO 80225

T. 33 N.  
T. 32 N.

(Joins sheet 22)



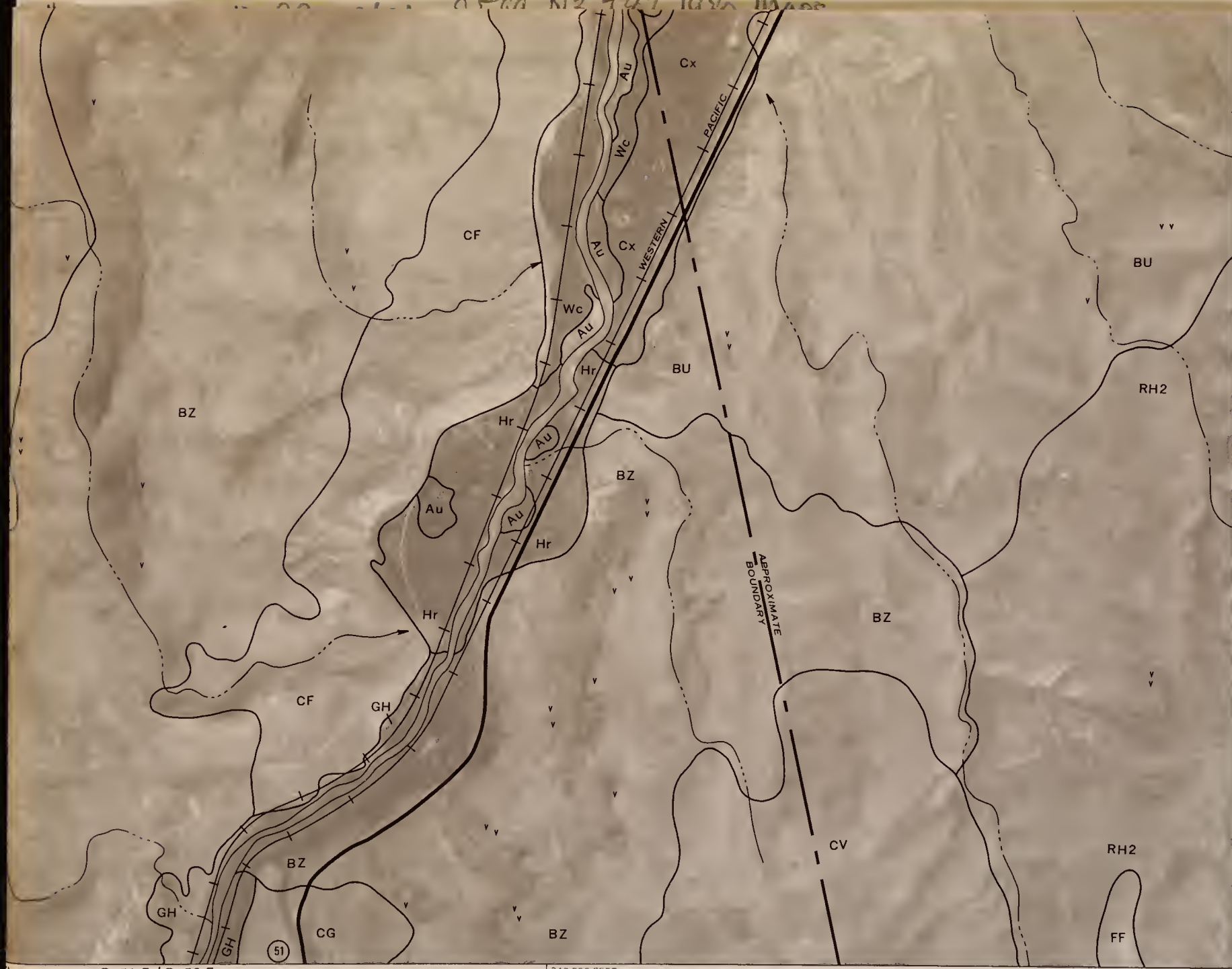
This soil survey was compiled in 1978 by the U.S. Department of Agriculture, Soil Conservation Service and cooperating agencies



TUSCARORA MOUNTAIN



0500 N2 T02 1080 1100



R. 51 E. | R. 52 E.

340 000 FEET

2 140 000  
FEET




Orthophotobase compiled from 1975 aerial photography by the U.S. Department of The Interior, Geological Survey. Planimetric detail obtained from 7½ minute series maps. 10,000-foot grid based on state coordinate system.



BLM Library  
Denver Federal Center  
Bldg. 50, OC-521  
P.O. Box 25047  
Denver, CO 80225

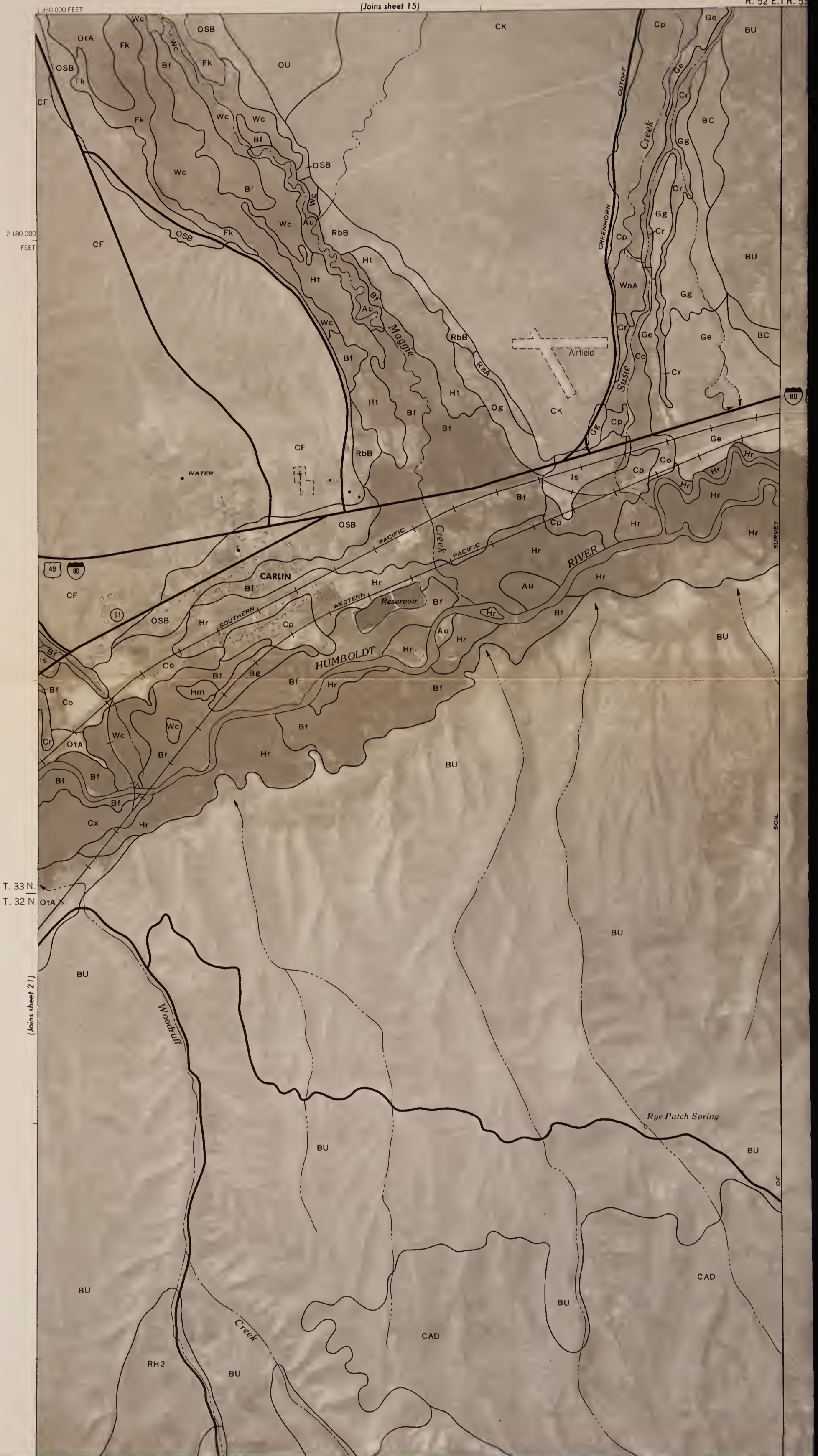
This soil survey was compiled in 1978 by the U. S. Department of Agriculture, Soil Conservation Service and cooperating agencies



Orthophotobase compiled from 1975 aerial photography by the U. S. Department of the Interior, Geological Survey. Planimetric detail obtained from 7 1/2 minute series maps. 10,000-foot grid based on state coordinate system.

U. S. DEPARTMENT OF AGRICULTURE  
SOIL CONSERVATION SERVICE

R. 52 E. | R. 53



#7231415 ID: 89020601 S 599 .N3 T87 1980 maps

SHEET NO. 22


TUSCARORA MOUNTAIN AREA, NEVADA,  
PART OF ELKO, EUREKA AND WHITE PINE COUNTIES  
(CARLIN NE QUADRANGLE)



116°00'  
40°45'

BLM Library  
Denver Federal Center  
Bldg. 50, OC-521  
P.O. Box 25047  
Denver, CO 80225

T. 33 N.  
T. 32 N.



This soil survey was compiled in 1978 by the U.S. Department of Agriculture, Soil Conservation Service and cooperating agencies

U.S. GEOLOGICAL SURVEY INVENTORY OF LANDS S 599 N 3 T 27 R 1980 W 12000



2 140 000  
FEET

1 380 000 FEET




Orthophotobase compiled from 1975 aerial photography by the U.S. Department of The Interior, Geological Survey. Planimetric detail obtained from 7½ minute series maps. 10,000-foot grid based on state coordinate system.



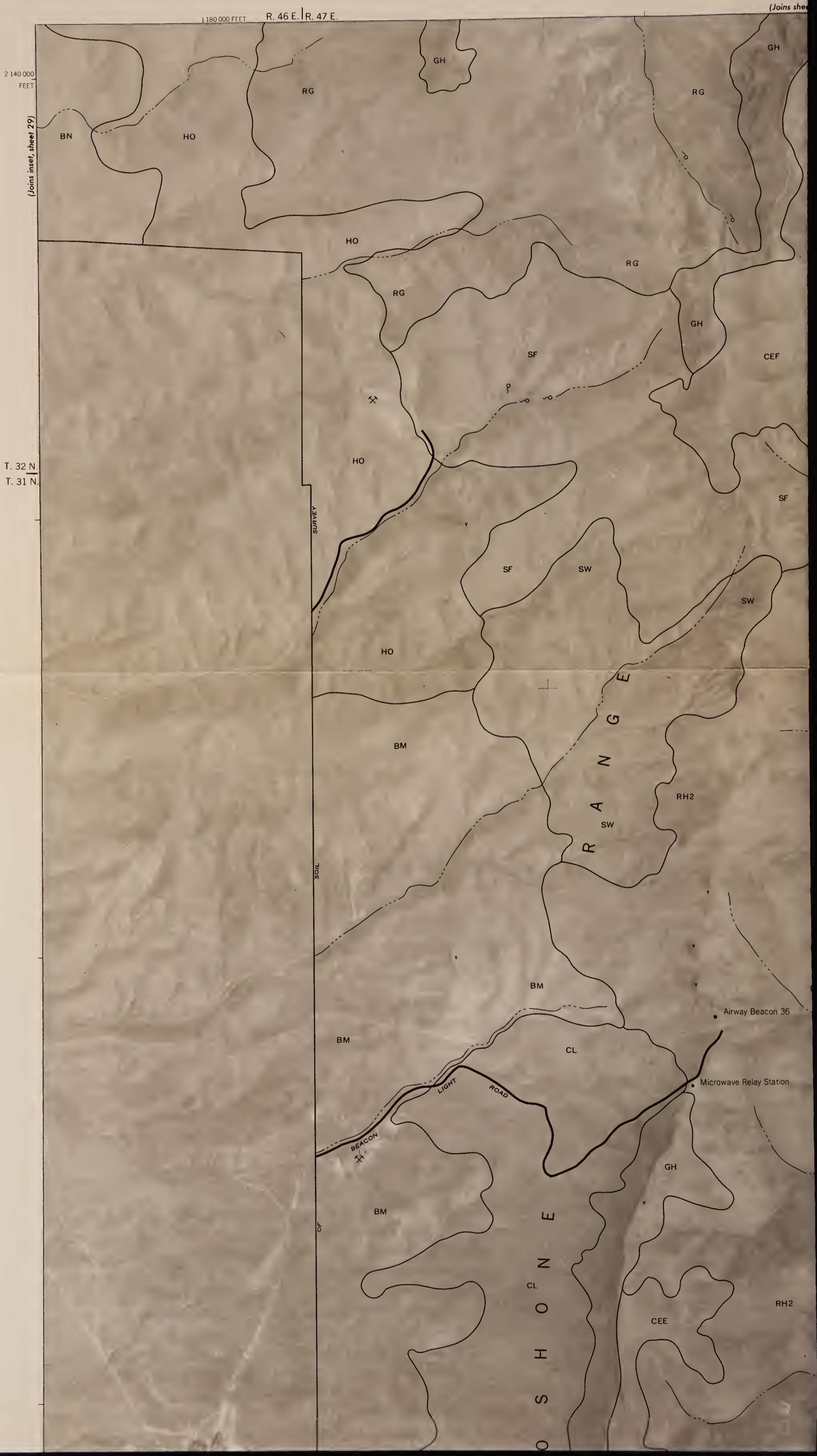
BLM Library  
Denver Federal Center  
Bldg. 50, OC-521  
P.O. Box 25047  
Denver, CO 80225

This soil survey was compiled in 1978 by the U.S. Department of Agriculture, Soil Conservation Service and cooperating agencies



Orthophotobase compiled from 1975 aerial photography by the U.S. Department of the Interior, Geological Survey. Planimetric detail obtained from 7 1/2 minute series maps 10,000-foot grid based on state coordinate system.

U. S. DEPARTMENT OF AGRICULTURE  
SOIL CONSERVATION SERVICE





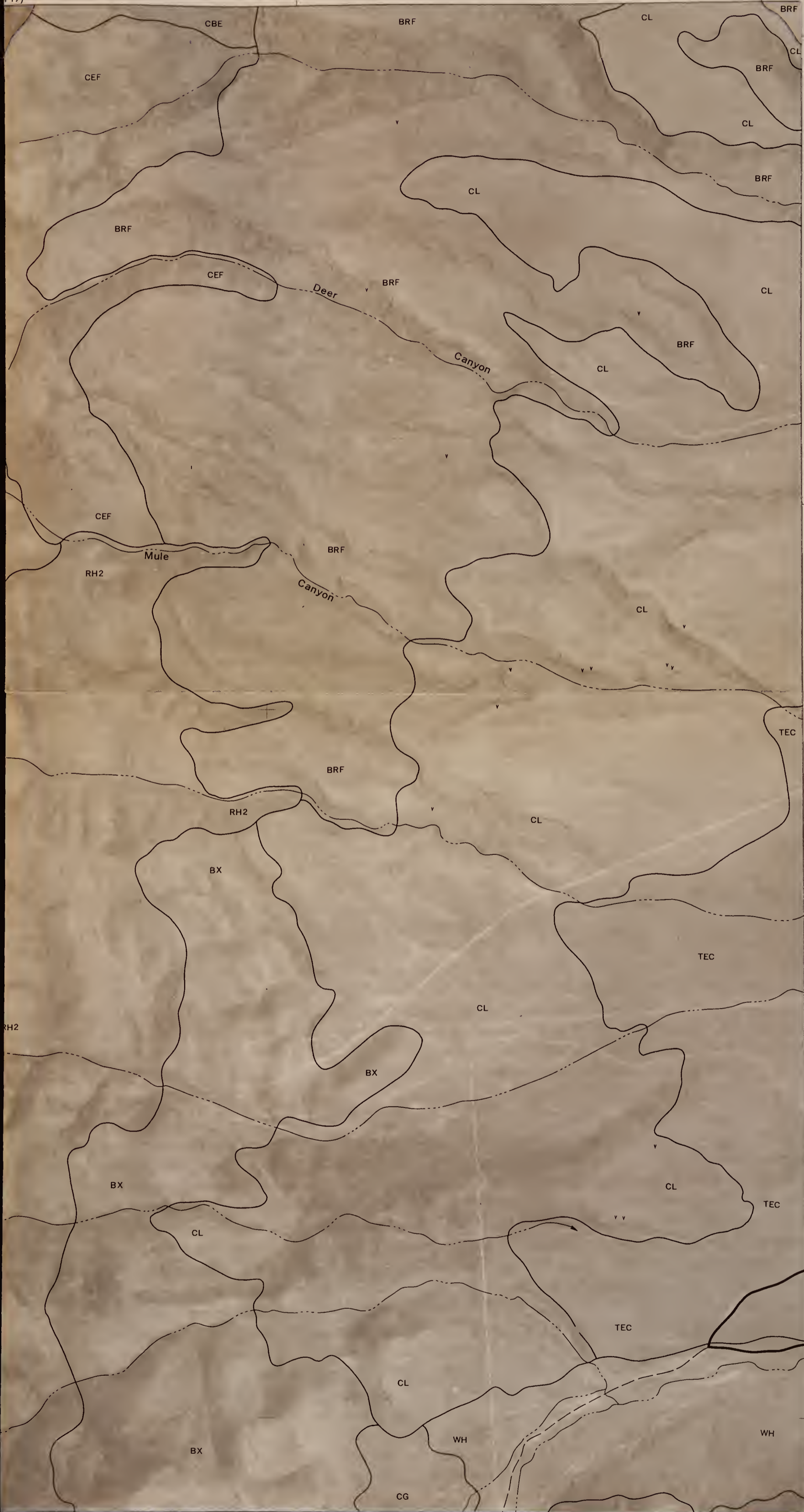
#7231415 ID: 98020601 S599.N3 T37 1980 maps

SHEET NO. 23

TUSCARORA MOUNTAIN AREA, NEVADA,  
PART OF ELKO, EUREKA AND WHITE PINE COUNTIES  
(DUNPHY SW QUADRANGLE)

17)

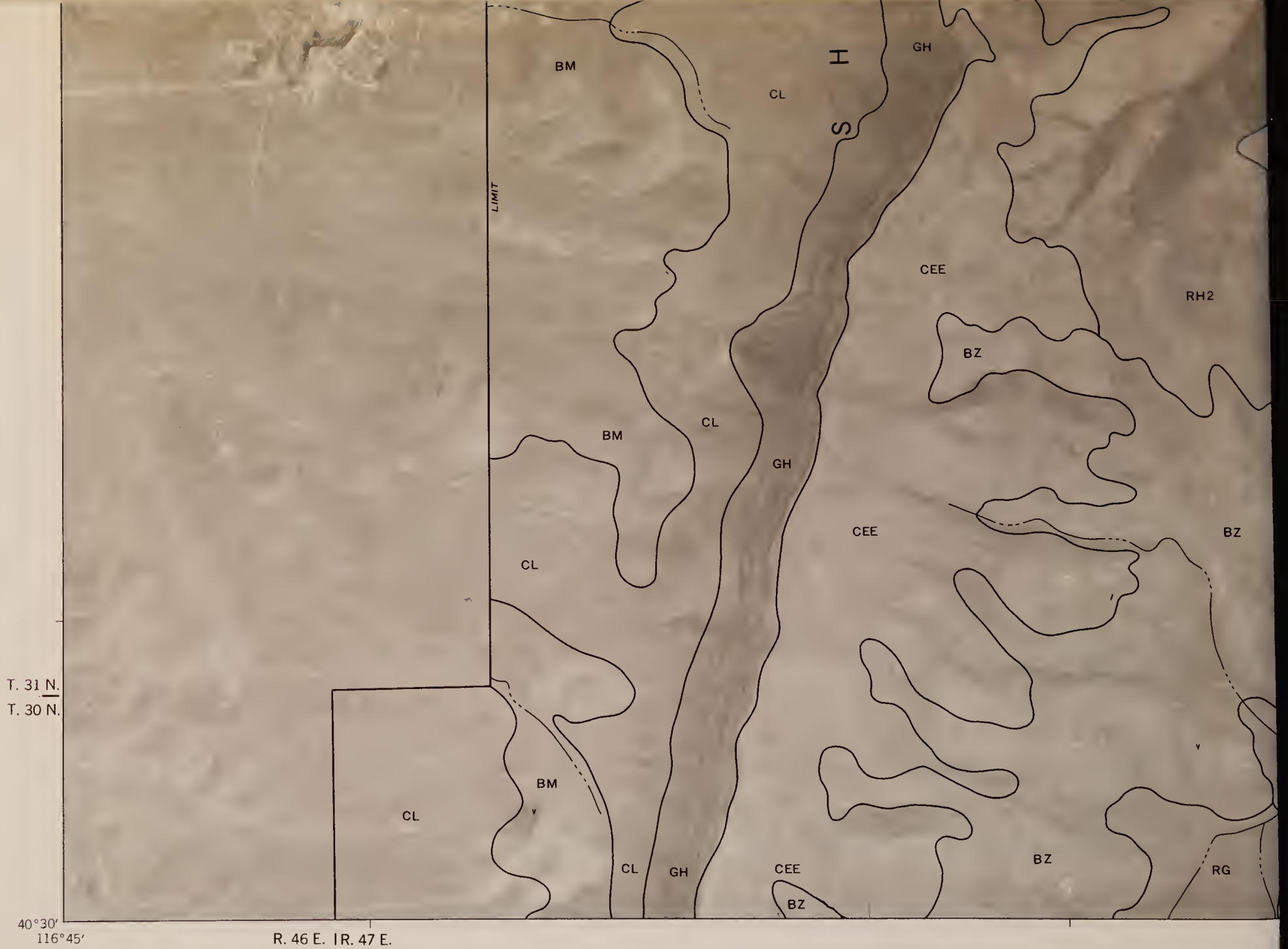
116°37'30"  
40°37'30"



BLM Library  
Denver Federal Center  
Bldg. 50, OC-521  
P.O. Box 25047  
Denver, CO 80225

T. 32 N.  
T. 31 N.


(Joins sheet 24)



T. 31 N.  
T. 30 N.

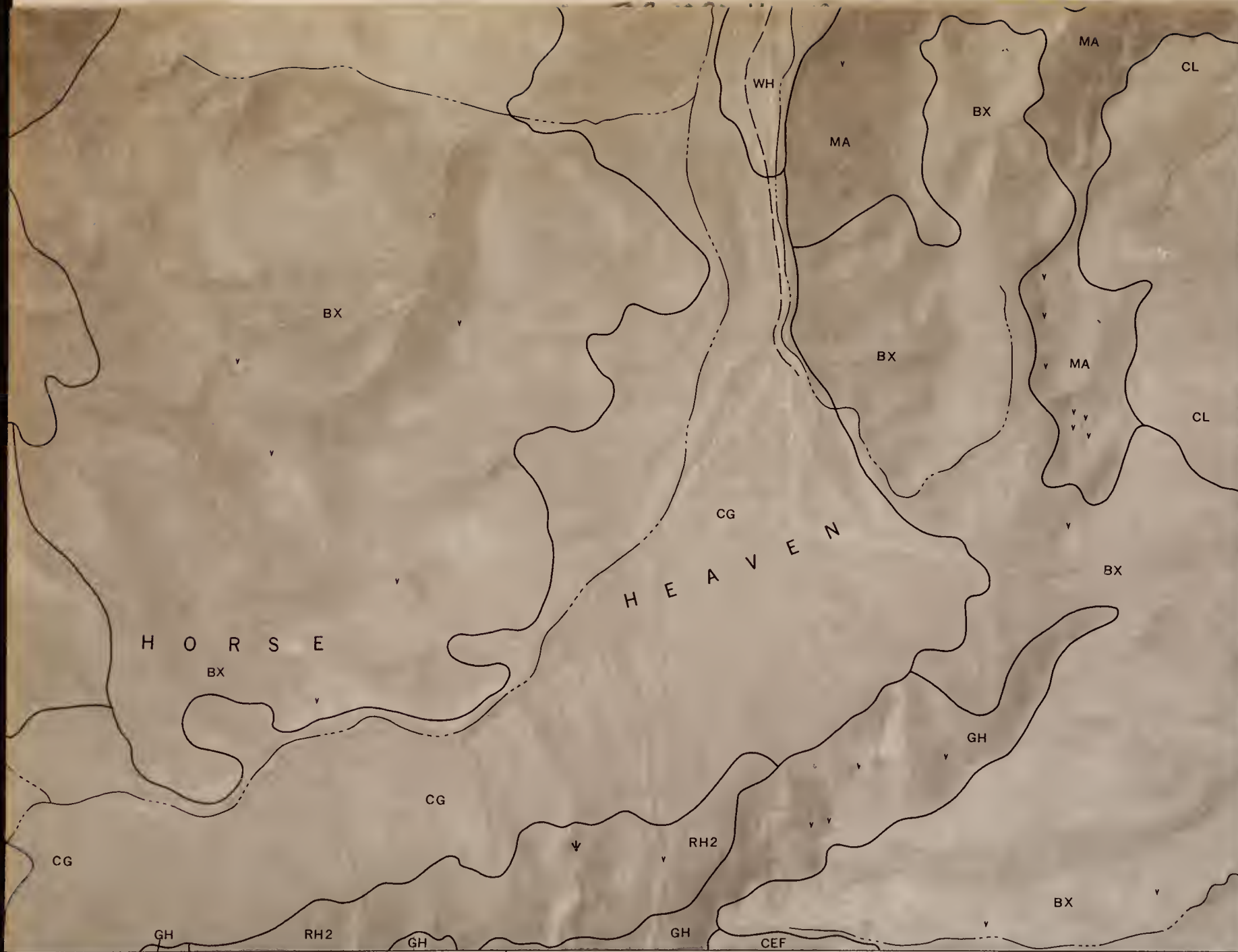
40°30'  
116°45'

R. 46 E. | R. 47 E.



This soil survey was compiled in 1978 by the U.S. Department of Agriculture, Soil Conservation Service and cooperating agencies

TUSCARORA MOUNTAIN



2 100 000  
FEET

T. 31 N.  
T. 30 N.

(Joins inset A, sheet 30)

210 000 FEET




Orthophotobase compiled from 1975 aerial photography by the U.S. Department of The Interior, Geological Survey  
Planimetric detail obtained from 7½ minute series maps.  
10,000-foot grid based on state coordinate system.



BLM Library  
Denver Federal Center  
Bldg. 50, OC-521  
P.O. Box 25047  
Denver, CO 80225

This soil survey was compiled in 1978 by the U.S. Department of Agriculture, Soil Conservation Service and cooperating agencies



Orthophotobase compiled from 1975 aerial photography by the U.S. Department of the Interior, Geological Survey. Planimetric detail obtained from 7 1/2 minute series maps 10,000 foot grid based on state coordinate system

U. S. DEPARTMENT OF AGRICULTURE  
SOIL CONSERVATION SERVICE

R. 47 E. | R. 48 E.

220,000 FEET

(Joins sheet

2 140 000  
FEET

T. 32 N.  
T. 31 N.

(Joins sheet 23)



#7231415 ID: 88020601 S599.N3 T87 1980 HWYS

SHEET NO. 24

TUSCARORA MOUNTAIN AREA, NEVADA,  
PART OF ELKO, EUREKA AND WHITE PINE COUNTIES  
(DUNPHY SE QUADRANGLE)

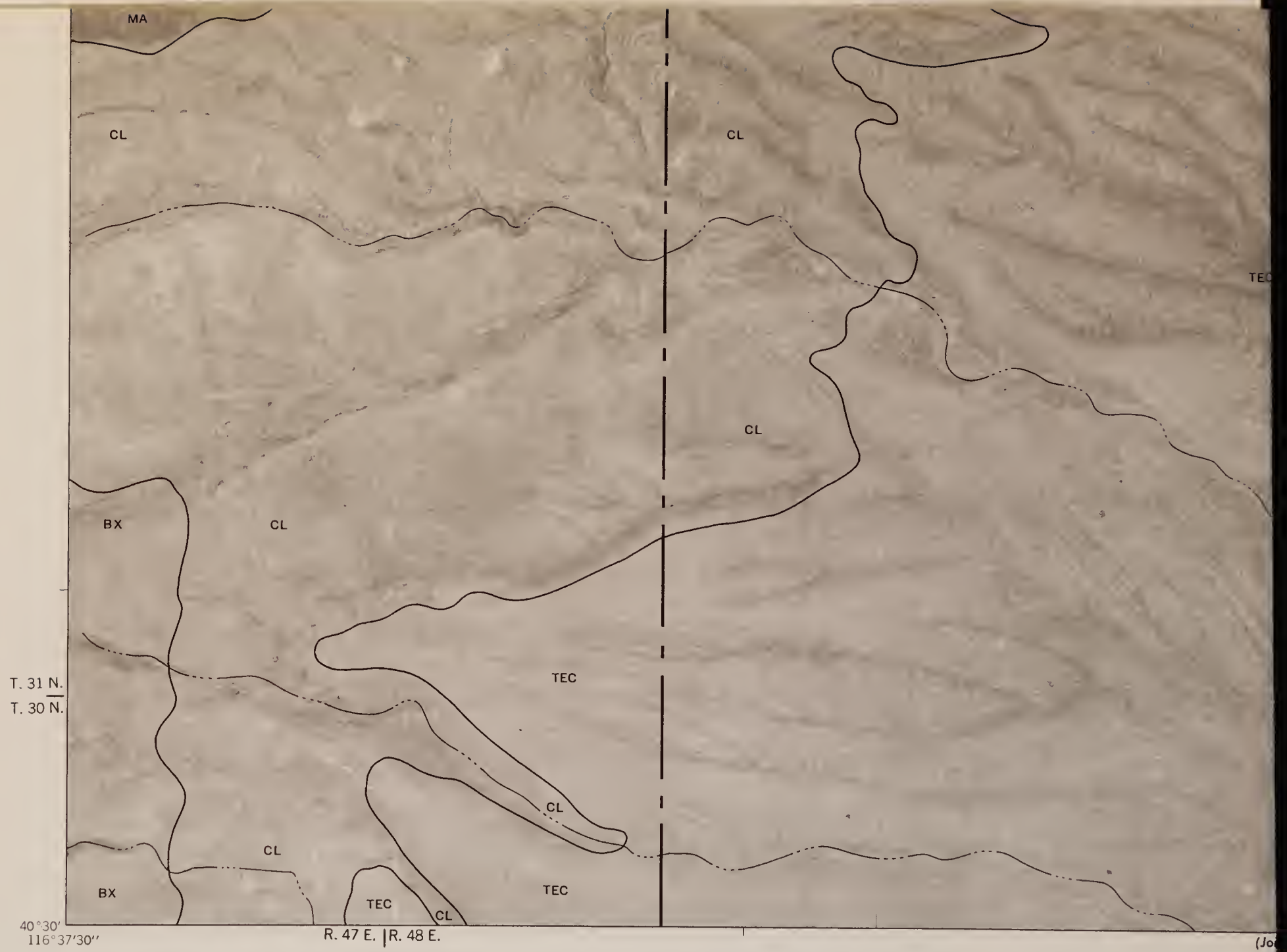
R. 48 E. | R. 49 E.  
116°30'  
40°37'30"



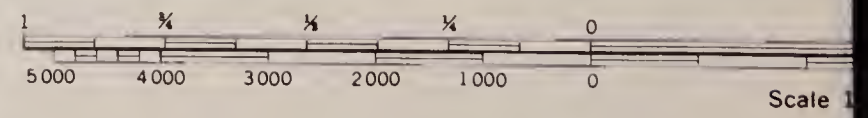
BLM Library  
Denver Federal Center  
Bldg. 50, OC-521  
P.O. Box 25047  
Denver, CO 80225

(Joins sheet 25)

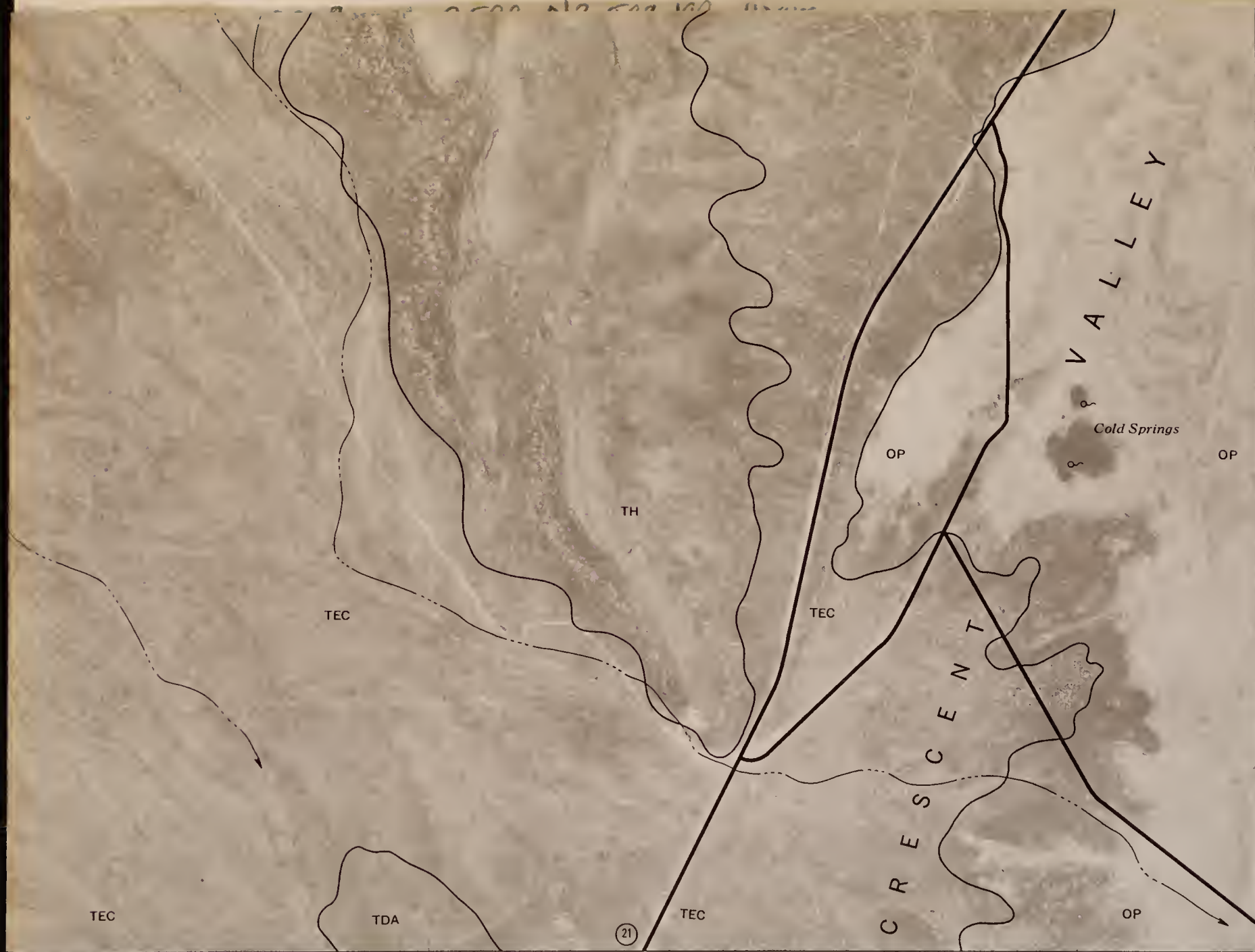
(21)



This soil survey was compiled in 1978 by the U.S. Department of Agriculture, Soil Conservation Service and cooperating agencies



TUSCARORA MOUNTAIN



2 100 000  
FEET  
T. 31 N.  
T. 30 N.

(see inset B, sheet 30)



Orthophotobase compiled from 1975 aerial photography by the U.S. Department of The Interior, Geological Survey. Planimetric detail obtained from 7½ minute series maps. 10,000-foot grid based on state coordinate system.







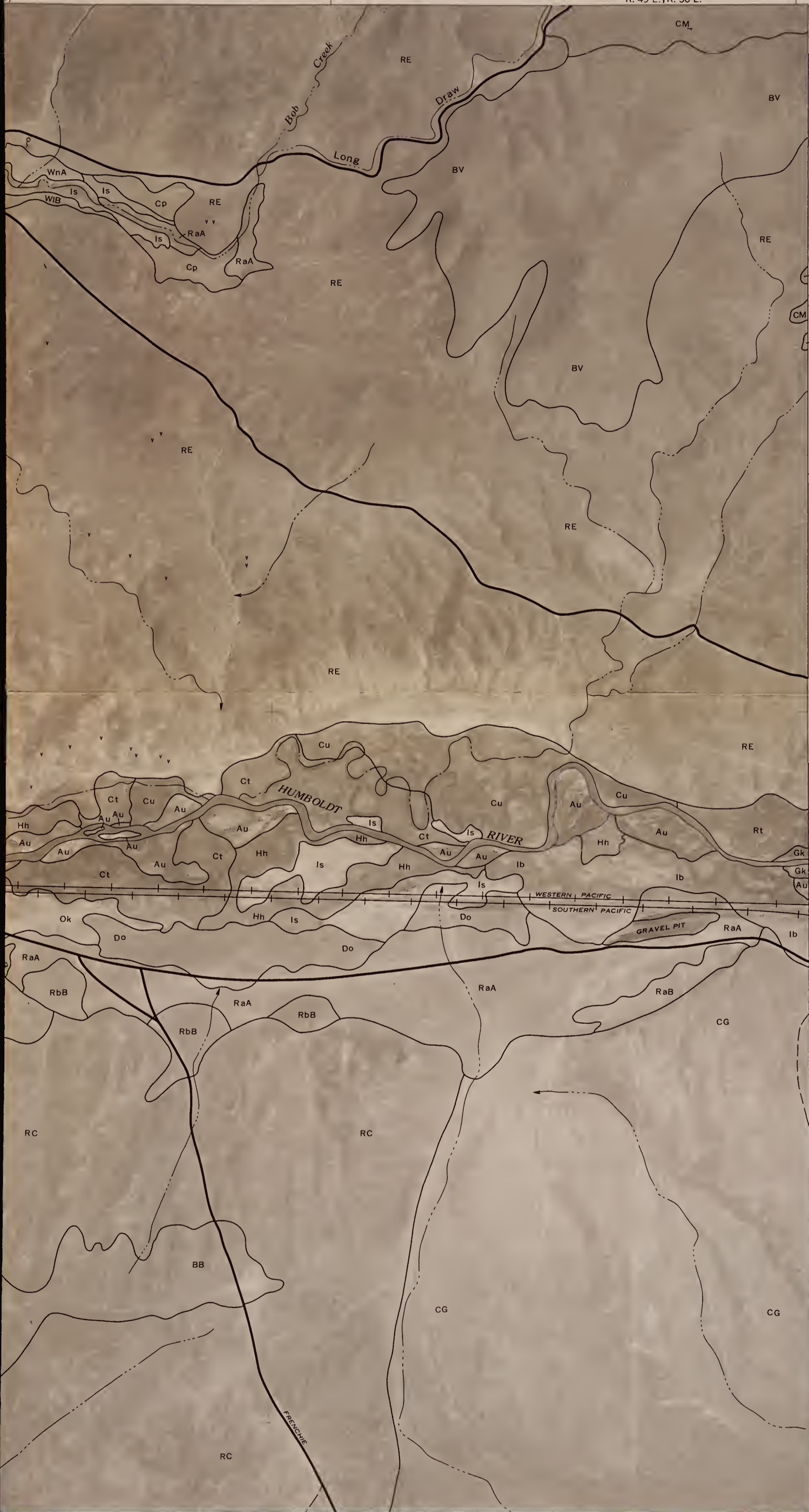
# 7231415 ID: 98020601 S 599, N3 T97 1980 112475

SHEET NO. 25

TUSCARORA MOUNTAIN AREA, NEVADA,  
PART OF ELKO, EUREKA AND WHITE PINE COUNTIES  
(BEOWAWE SW QUADRANGLE)

R. 49 E. | R. 50 E.

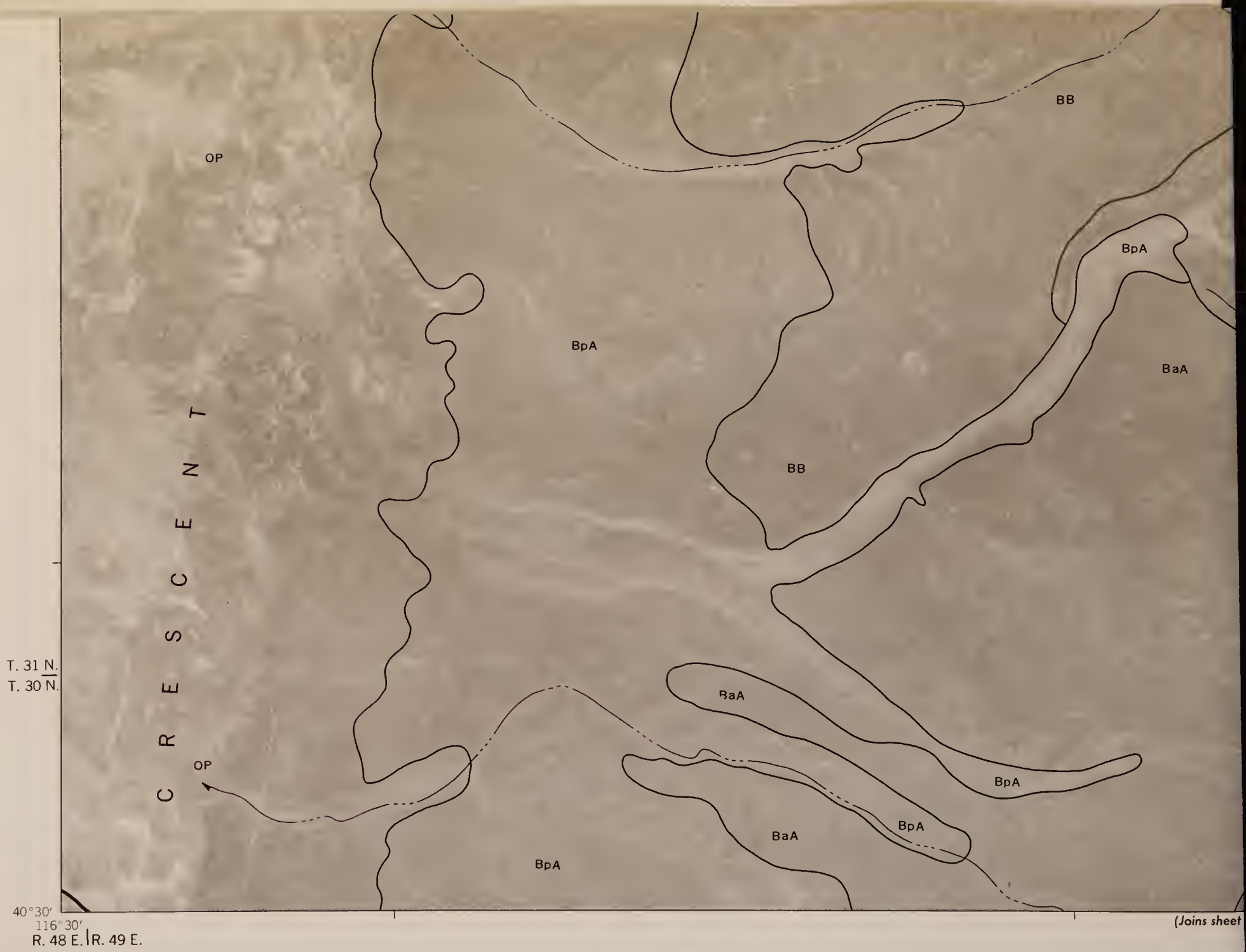
116°22'30"  
40°37'30"



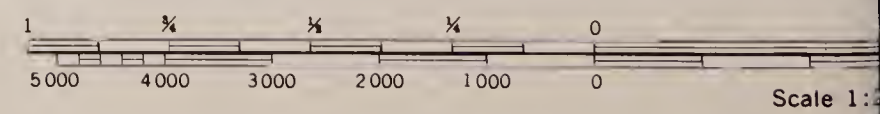
BLM Library  
 Denver Federal Center  
 Bldg. 50, OC-521  
 P.O. Box 25047  
 Denver, CO 80225

T. 32 N.  
T. 31 N.

(Joins sheet 26)



This soil survey was compiled in 1978 by the U.S. Department of Agriculture, Soil Conservation Service and cooperating agencies



TUSCARORA MOUNTAIN



Orthophotobase compiled from 1975 aerial photography by the U.S. Department of The Interior, Geological Survey. Planimetric detail obtained from 7½ minute series maps. 10,000-foot grid based on state coordinate system.



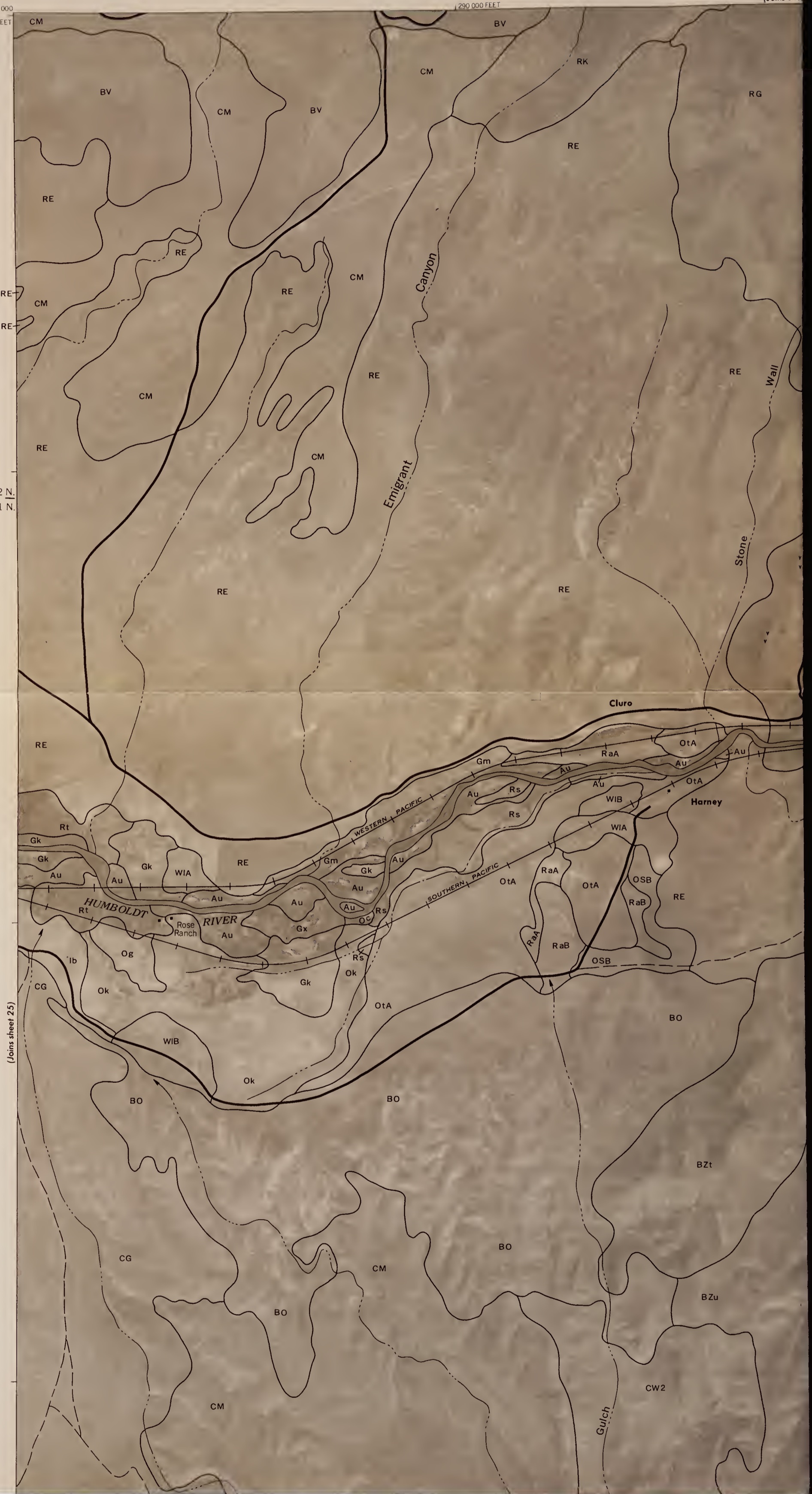
U. S. DEPARTMENT OF AGRICULTURE  
SOIL CONSERVATION SERVICE

(Joins sheet 26)

2 140 000  
FEET

290 000 FEET

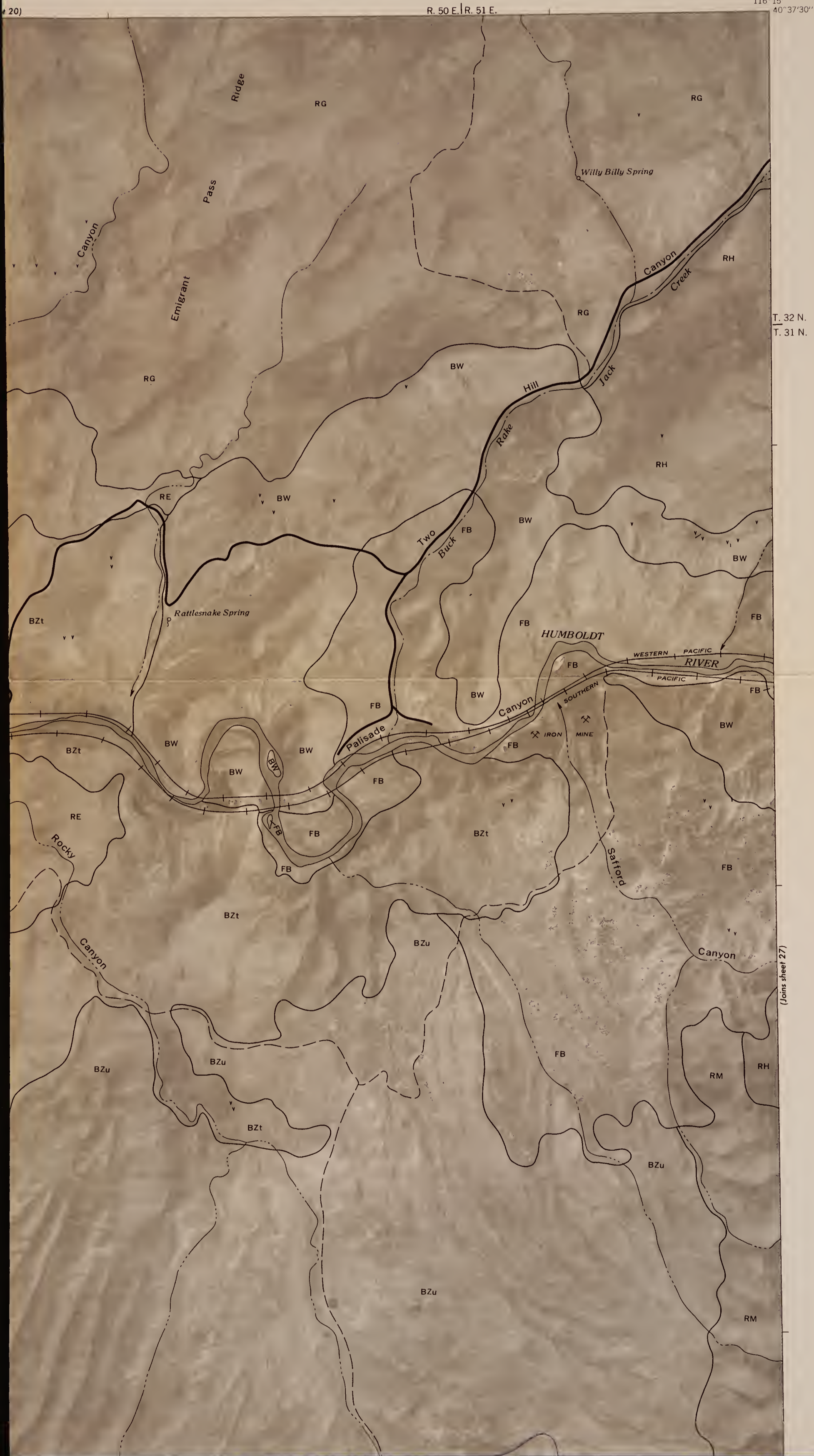
T. 32 N.  
T. 31 N.



# 7231415 ID: 98020601 S599, N3 T87 1980 Maps

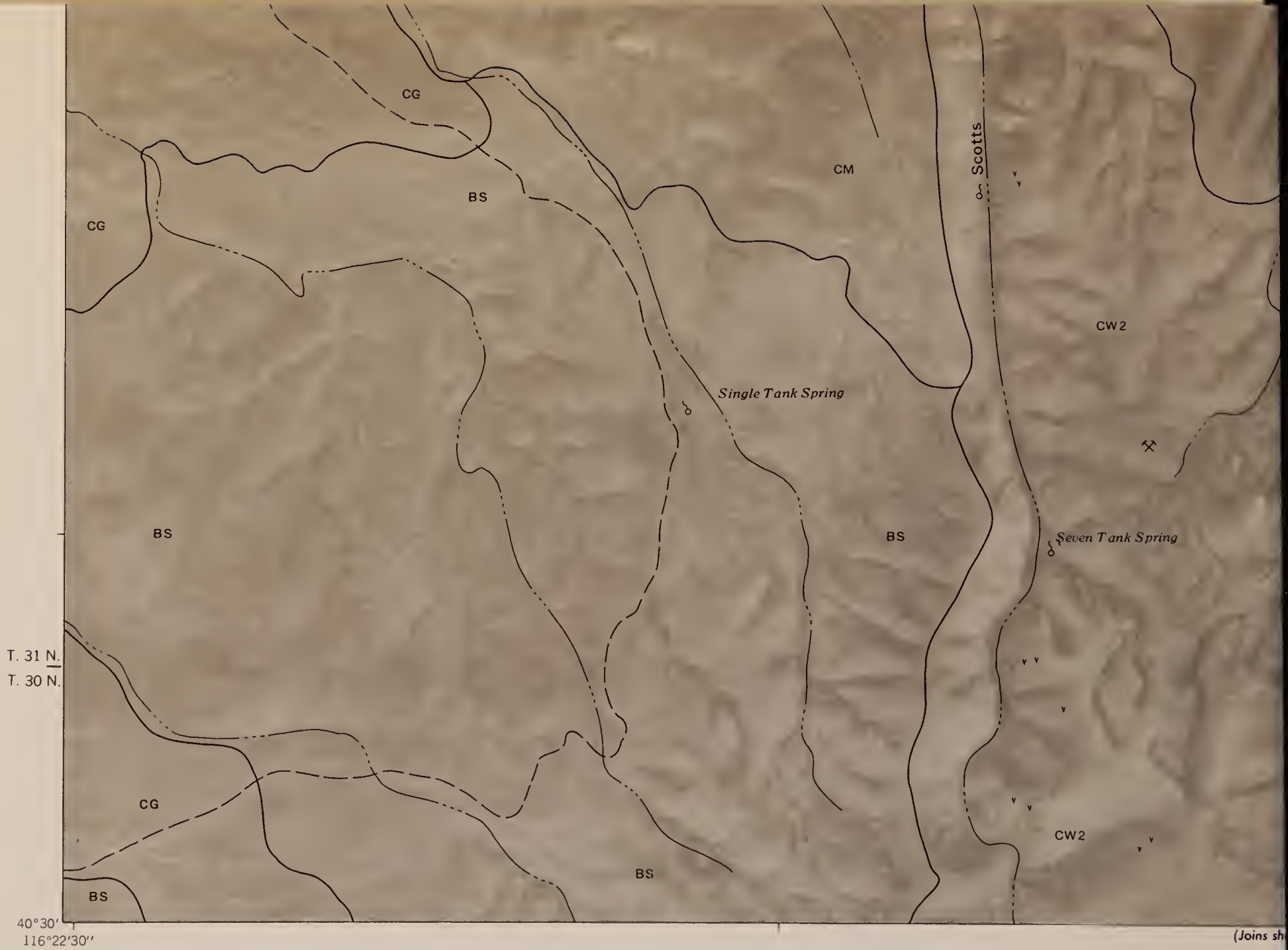
SHEET NO. 26

TUSCARORA MOUNTAIN AREA, NEVADA,  
PART OF ELKO, EUREKA AND WHITE PINE COUNTIES  
(BEOWAWE SE QUADRANGLE)



BLM Library  
Denver Federal Center  
Bldg. 50, OC-521  
P.O. Box 25047  
Denver, CO 80225






T. 31 N.  
T. 30 N.

40°30'  
116°22'30"

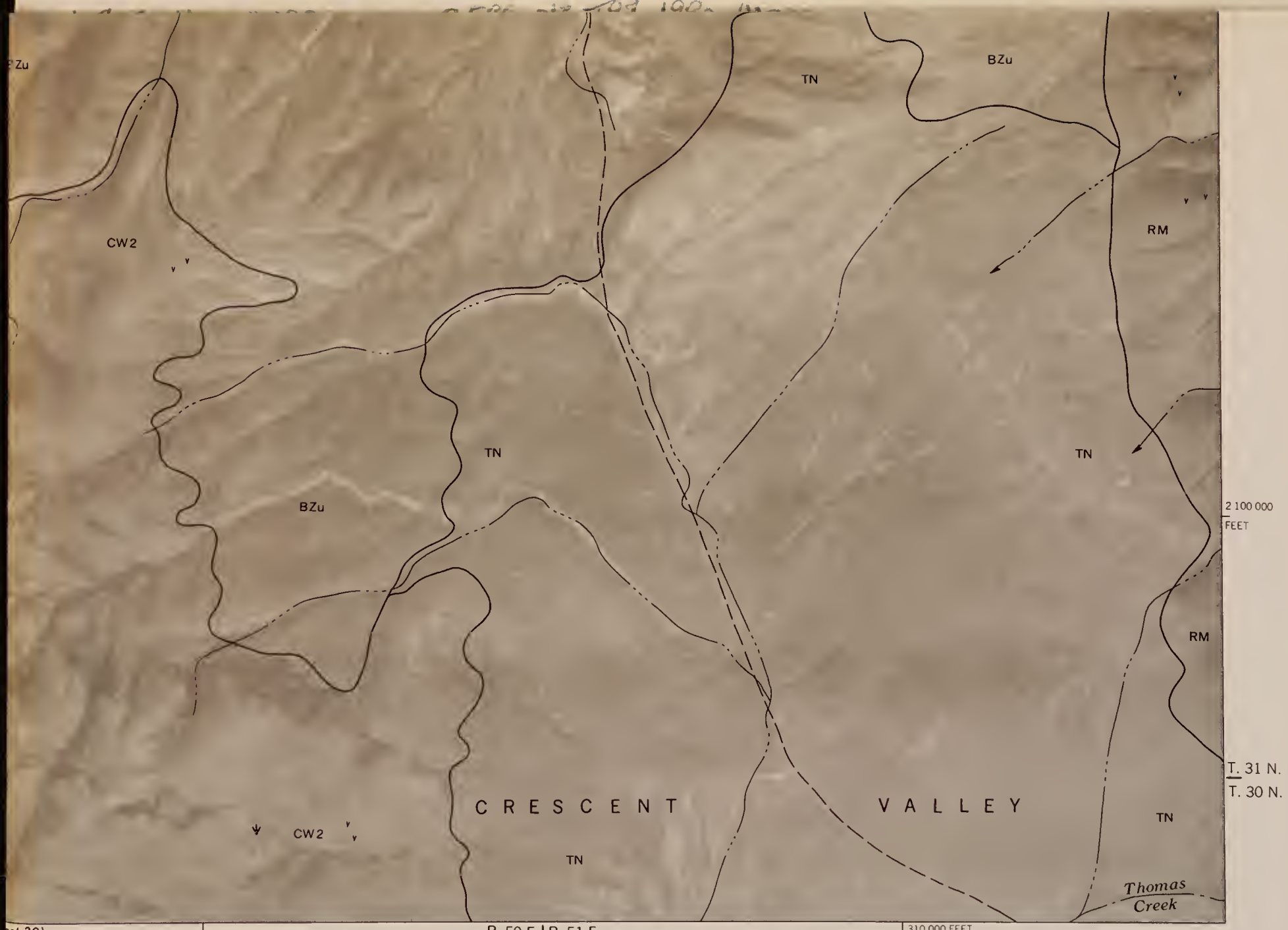
(Joins sh

This soil survey was compiled in 1978 by the U.S. Department of Agriculture, Soil Conservation Service and cooperating agencies



Scale 1

TUSCARORA MOUNTAIN




Sheet 30) R. 50 E. | R. 51 E. 310 000 FEET



Orthophotobase compiled from 1975 aerial photography by the U.S. Department of The Interior, Geological Survey  
 Planimetric detail obtained from 7½ minute series maps  
 10,000-foot grid based on state coordinate system.



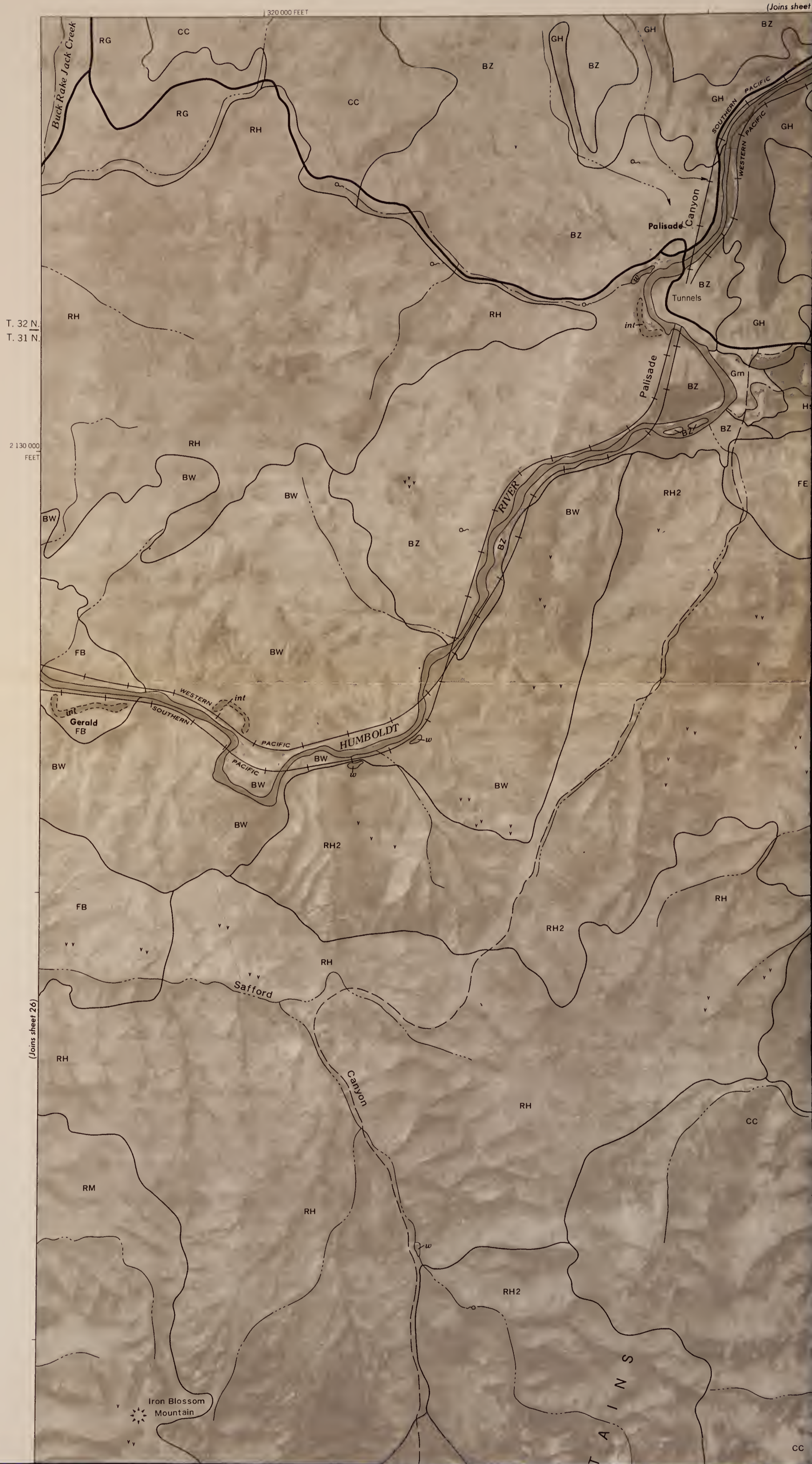
This soil survey was compiled in 1978 by the U.S. Department of Agriculture, Soil Conservation Service and cooperating agencies



Orthophotobase compiled from 1975 aerial photography by the U.S. Department of the Interior, Geological Survey. Planimetric detail obtained from 7 1/2 minute series maps 10,000-foot grid based on state coordinate system

BLM Library  
Denver Federal Center  
Bldg. 50, OCS 521  
P.O. Box 25047  
Denver, CO 80225

U. S. DEPARTMENT OF AGRICULTURE  
SOIL CONSERVATION SERVICE



(Joins sheet

(Joins sheet 26)

CC

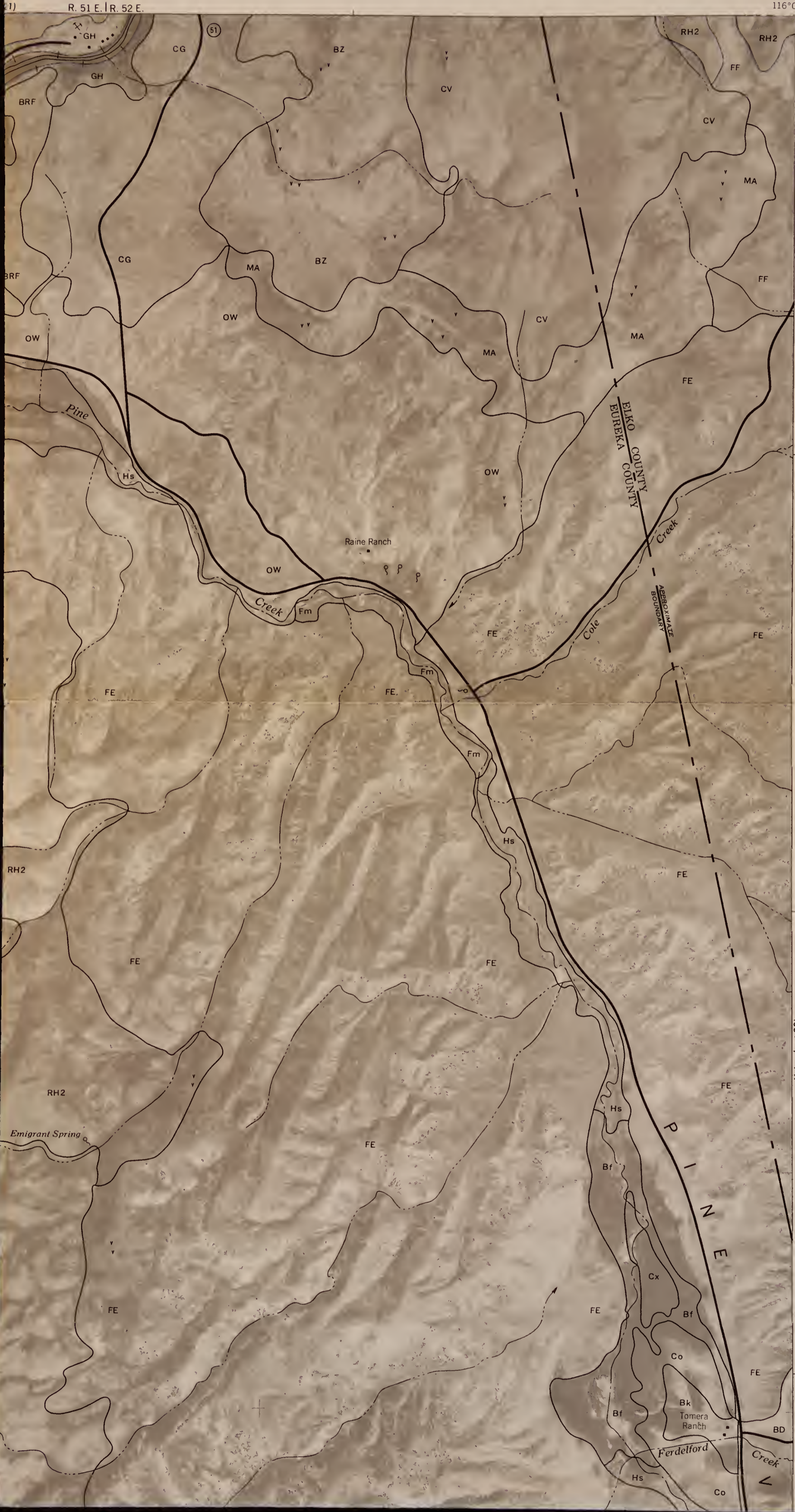
#7231415 ID:38020601 8599.N3 T87 1930 Maps

SHEET NO. 27

TUSCARORA MOUNTAIN AREA, NEVADA,  
PART OF ELKO, EUREKA AND WHITE PINE COUNTIES  
(CARLIN SW QUADRANGLE)

R. 51 E. | R. 52 E.

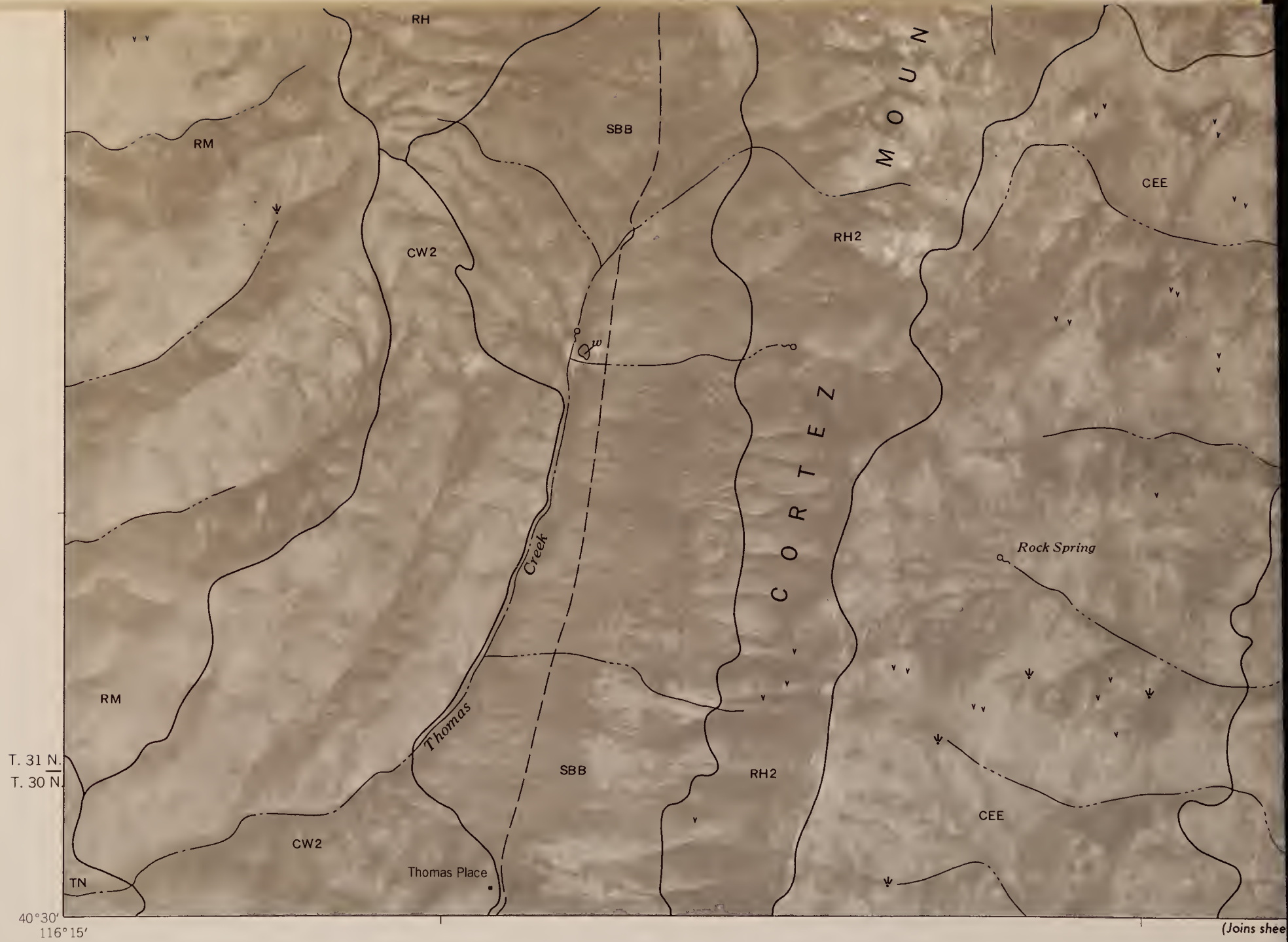
116°07'30"  
40°37'30"



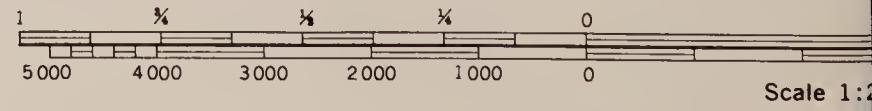
T. 32 N.  
T. 31 N.

BLM Library  
Denver Federal Center  
Bldg. 50, OC-521  
P.O. Box 25047  
Denver, CO 80225

(Joins sheet 28)



This soil survey was compiled in 1978 by the U.S. Department of Agriculture, Soil Conservation Service and cooperating agencies



TUSCARORA MOUNTAIN A



A  
L  
L  
E  
N  
D  
E  
Y

T. 31 N.  
T. 30 N.  
2 100 000  
FEET

51

31) R. 51 E. | R. 52 E. 340 000 FEET




Orthophotobase compiled from 1975 aerial photography by the U.S. Department of The Interior, Geological Survey. Planimetric detail obtained from 7½ minute series maps 10,000-foot grid based on state coordinate system.



BLM Library  
Denver Federal Center  
Bldg. 50, OC-521  
P.O. Box 25047  
Denver, CO 80225

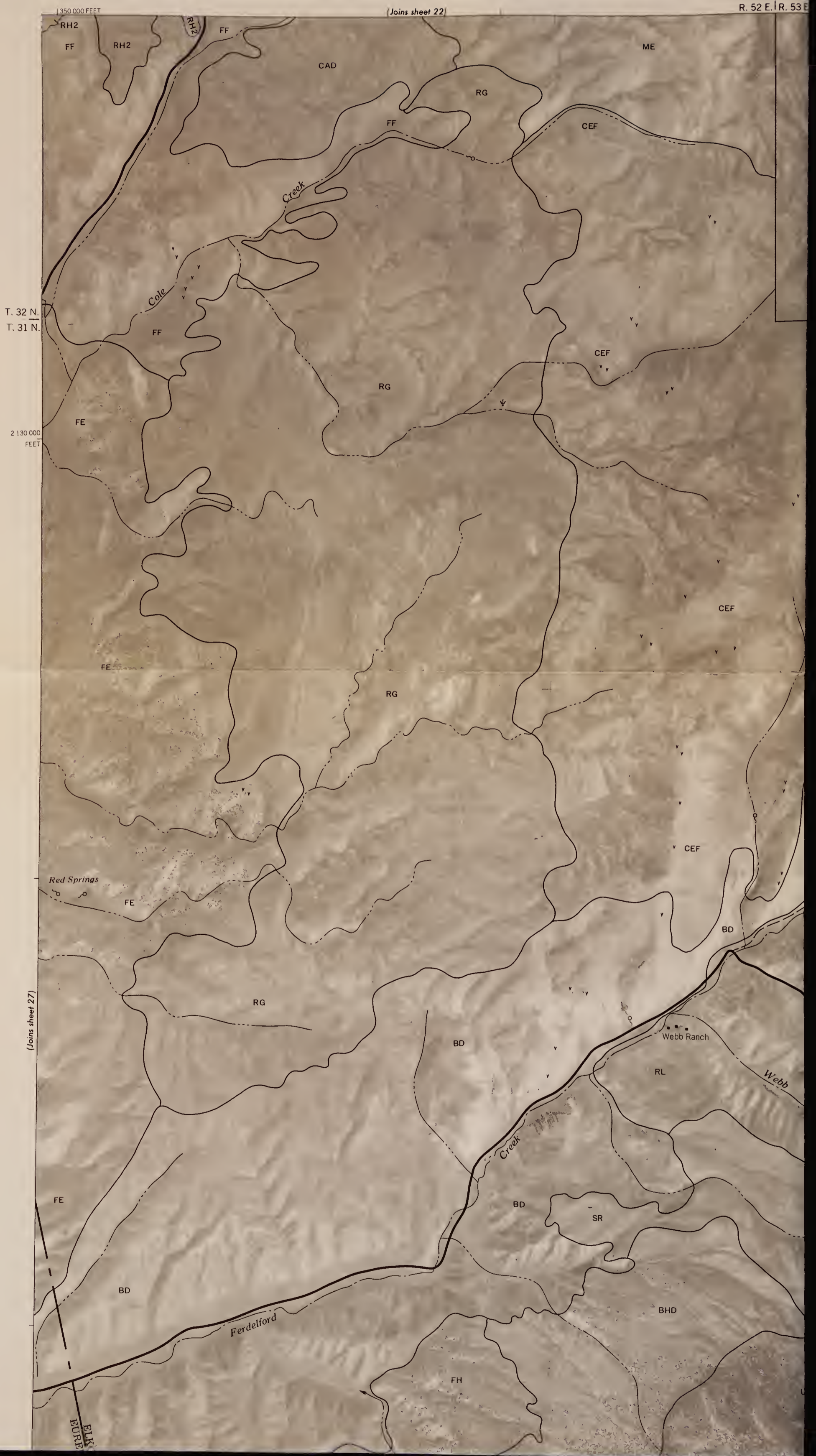
This soil survey was compiled in 1978 by the U.S. Department of Agriculture, Soil Conservation Service and cooperating agencies



Orthophotobase compiled from 1975 aerial photography by the U.S. Department of the Interior Geological Survey. Planimetric detail obtained from 7 1/2 minute series maps 10,000 foot grid based on state coordinate system.



U. S. DEPARTMENT OF AGRICULTURE  
SOIL CONSERVATION SERVICE



#7231415

ID. 88020601

S598 .N3 T97 1980 Maps

SHEET NO. 28

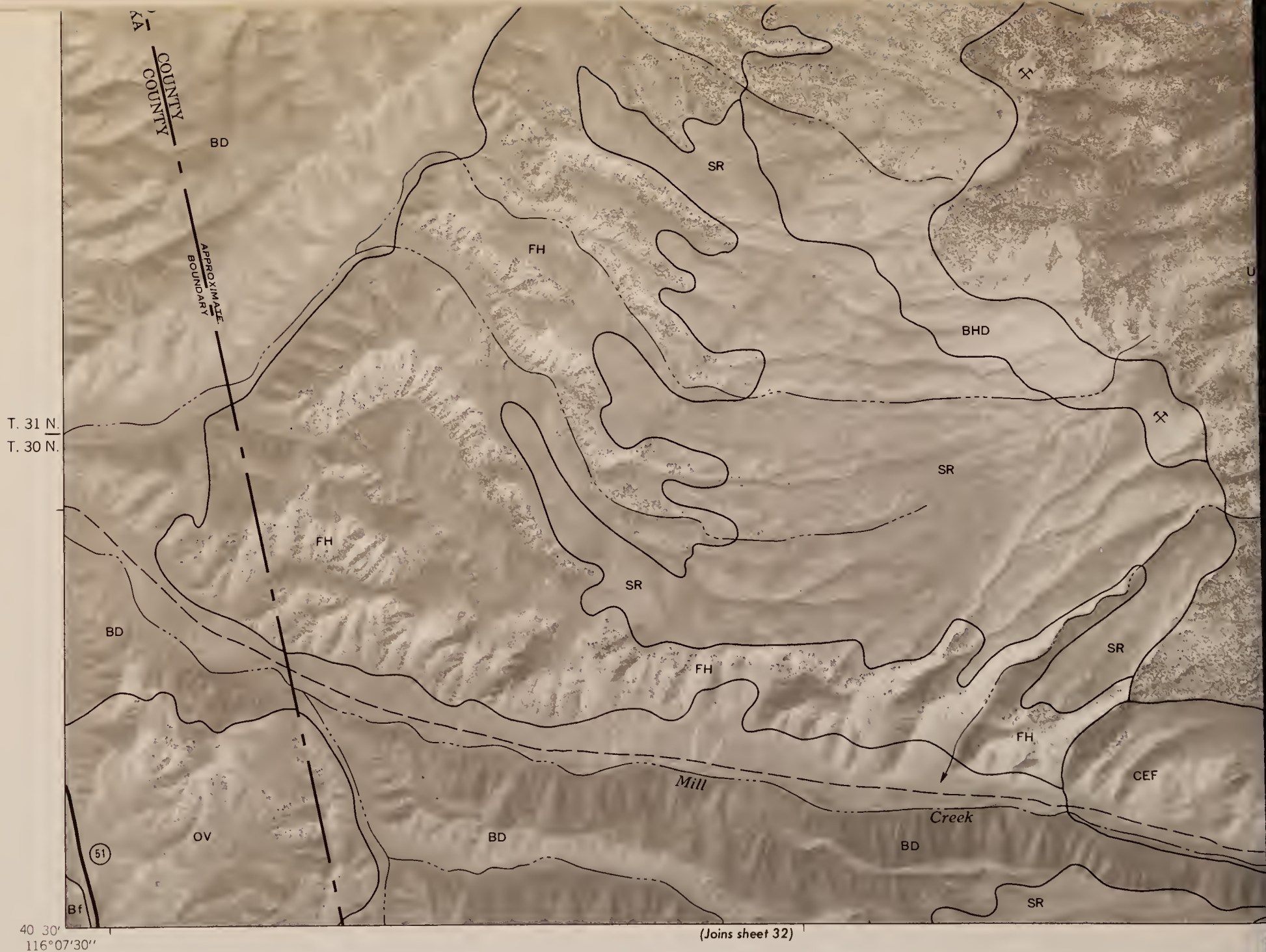
TUSCARORA MOUNTAIN AREA, NEVADA,  
PART OF ELKO, EUREKA AND WHITE PINE COUNTIES  
(CARLIN SE QUADRANGLE)

116°00'  
40°37'30"

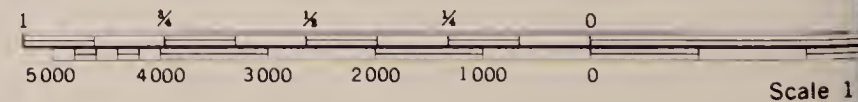
T. 32 N.  
T. 31 N.

BLM Library  
Denver Federal Center  
Bldg. 50, OC-521  
P.O. Box 25047  
Denver, CO 80225






This soil survey was compiled in 1978 by the U.S. Department of Agriculture, Soil Conservation Service and cooperating agencies



TUSCARORA MOUNTAIN



T. 31 N.  
T. 30 N.


210000  
FEET

380 000 FEET

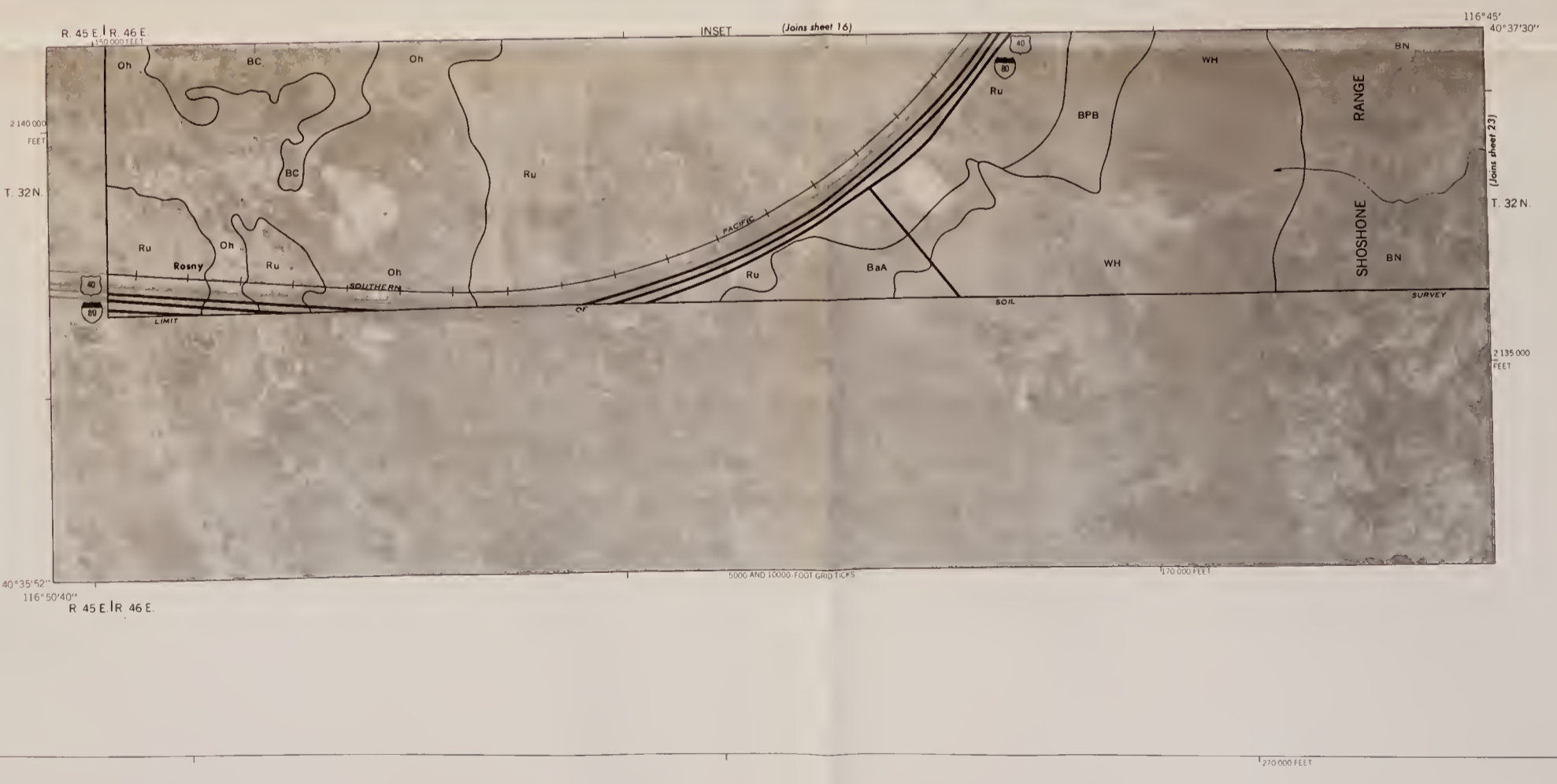
R. 52 E. | R. 53 E.



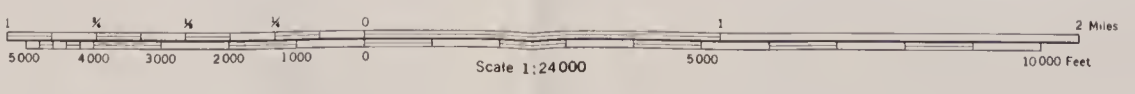
Orthophotobase compiled from 1975 aerial photography by  
the U.S. Department of The Interior, Geological Survey  
Planimetric detail obtained from 7½ minute series maps.  
10,000-foot grid based on state coordinate system.



BLM Library  
Denver Federal Center  
Bldg. 50, OC-521  
P.O. Box 25047  
Denver, CO 80225




This soil survey was compiled in 1978 by the U.S. Department of Agriculture, Soil Conservation Service and cooperating agencies



Orthophotobase compiled from 1975 aerial photography by the U.S. Department of the Interior, Geological Survey. Planimetric detail obtained from 7 1/2 minute series maps 10,000 foot grid based on state coordinate system.

U. S. DEPARTMENT OF AGRICULTURE  
SOIL CONSERVATION SERVICE



# 7231415

ID: 89020601

S 599 .N3 T37 1930 Maps


SHEET NO. 29

TUSCARORA MOUNTAIN AREA, NEVADA,  
PART OF ELKO, EUREKA AND WHITE PINE COUNTIES  
(FRENCHIE CREEK NW AND BATTLE MOUNTAIN SE QUADRANGLES)

25)

R. 49 E. | R. 50 E. BS

116°22'30"  
40°30'



BLM Library  
Denver Federal Center  
Bldg. 50, OC-521  
P.O. Box 25047  
Denver, CO 80225

(Joins sheet 30)

SURVEY

SOIL

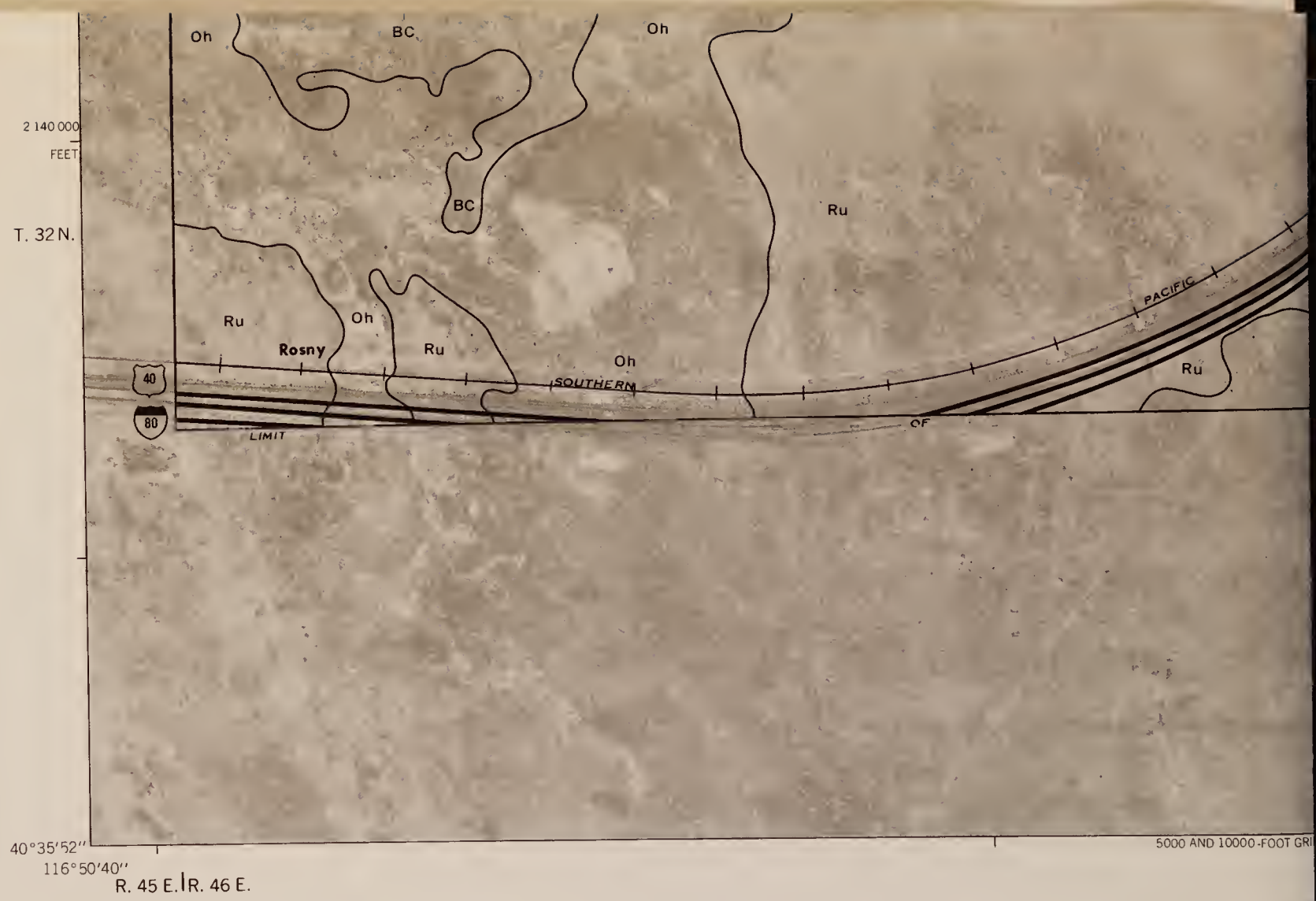
T. 30 N.  
T. 29 N.

116°45'  
40°37'30"

16)

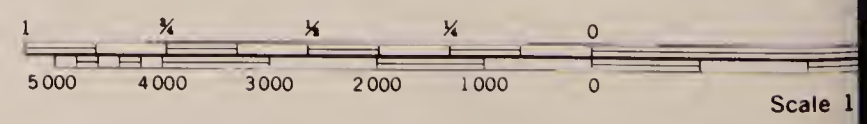
40

BN



40°22'30" 116°30' R. 48 E. | R. 49 E.

This soil survey was compiled in 1978 by the U.S. Department of Agriculture, Soil Conservation Service and cooperating agencies



TUSCARORA MOUNTAIN





(Joins sheet 23)

T. 32 N.

2 135 000  
FEET

TICKS

170 000 FEET

2 050 000  
FEET

270 000 FEET

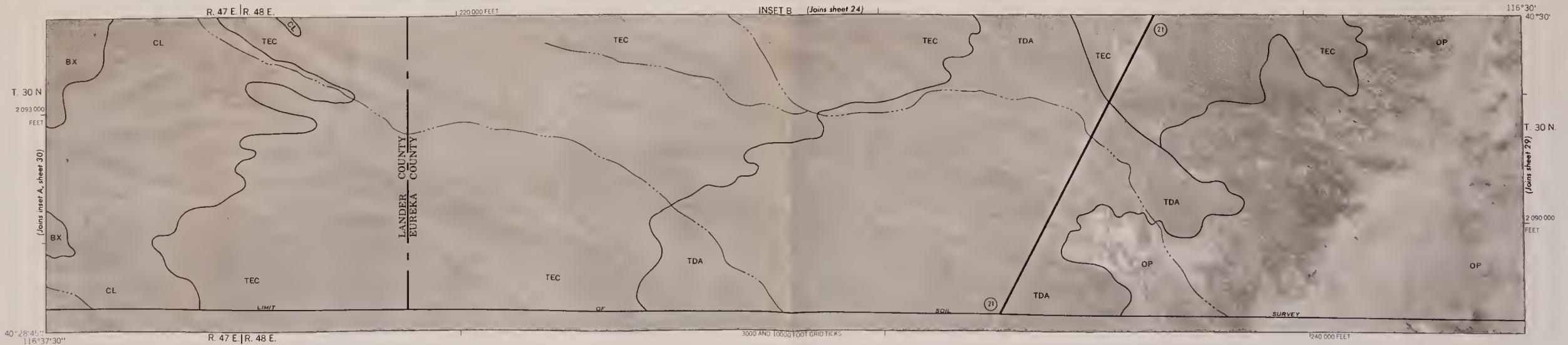
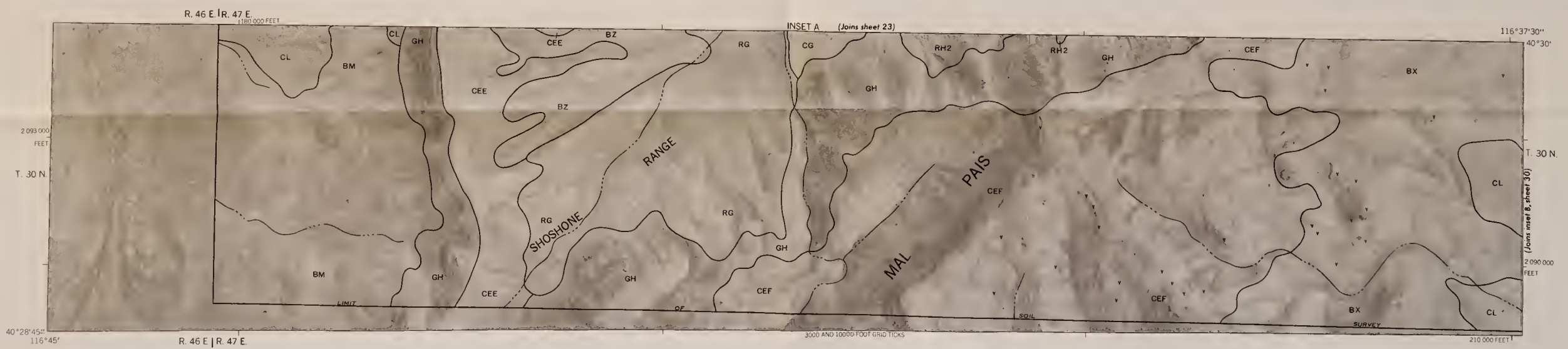
R. 49 E. | R. 50 E.




Orthophotobase compiled from 1975 aerial photography by the U.S. Department of The Interior, Geological Survey. Planimetric detail obtained from 7½ minute series maps. 10,000-foot grid based on state coordinate system.



BLM Library  
Denver Federal Center  
Bldg. 50, OC-521  
P.O. Box 25047  
Denver, CO 80225

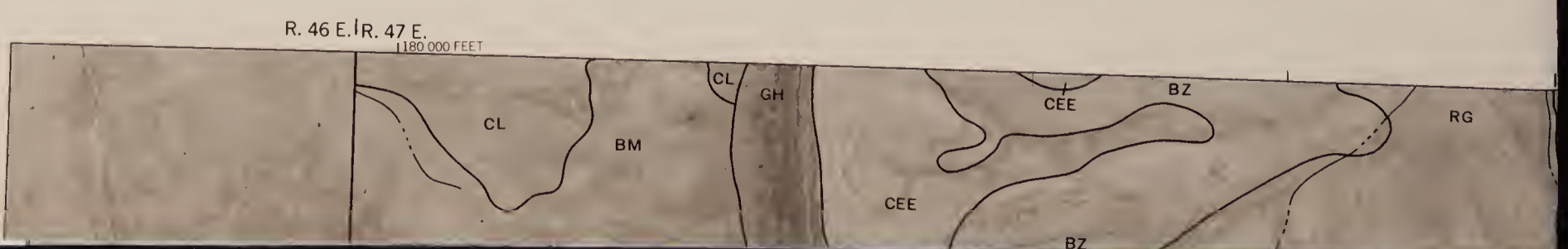
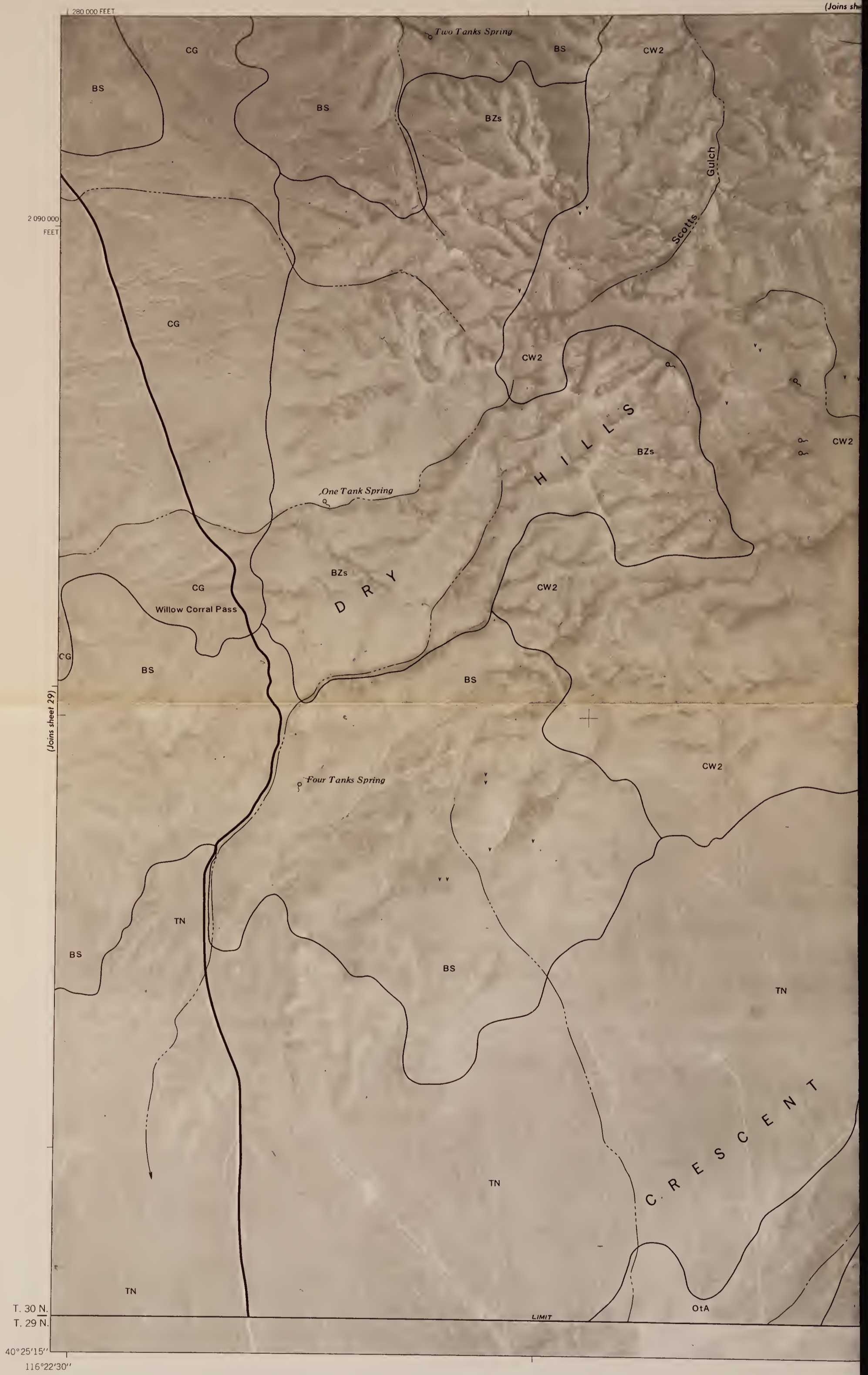


This soil survey was compiled in 1978 by the U.S. Department of Agriculture, Soil Conservation Service and cooperating agencies



Orthophotobase compiled from 1975 aerial photography by the U.S. Department of the Interior, Geological Survey. Planimetric detail obtained from 7 1/2 minute series maps, 10,000-foot grid based on state coordinate system.

U. S. DEPARTMENT OF AGRICULTURE  
SOIL CONSERVATION SERVICE



# 7231415 ID: 88020601 5599 N3 T37 1980 maps

SHEET NO. 30

TUSCARORA MOUNTAIN AREA, NEVADA,  
PART OF ELKO, EUREKA AND WHITE PINE COUNTIES  
(FRENCHIE CREEK NE CRESCENT VALLEY NW AND CRESCENT VALLEY NE QUADRANGLES)

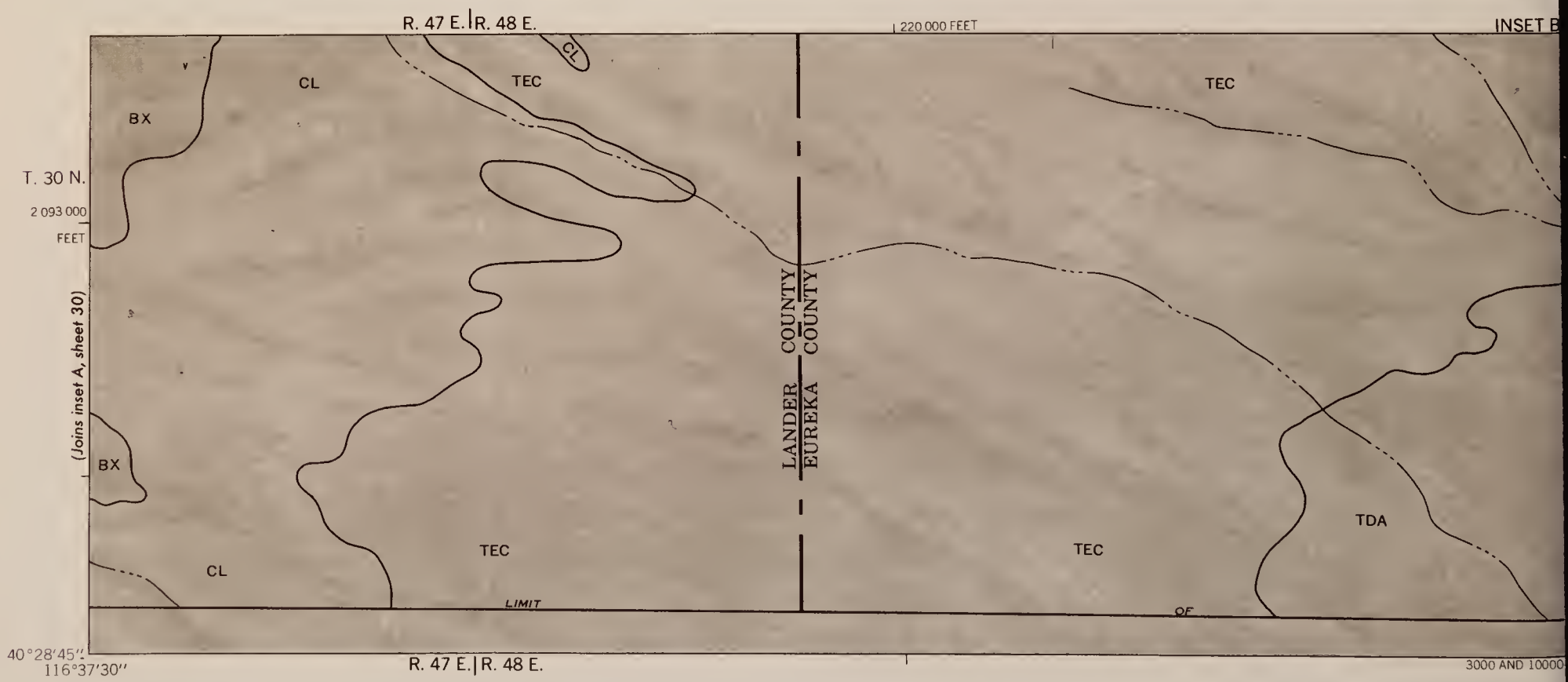
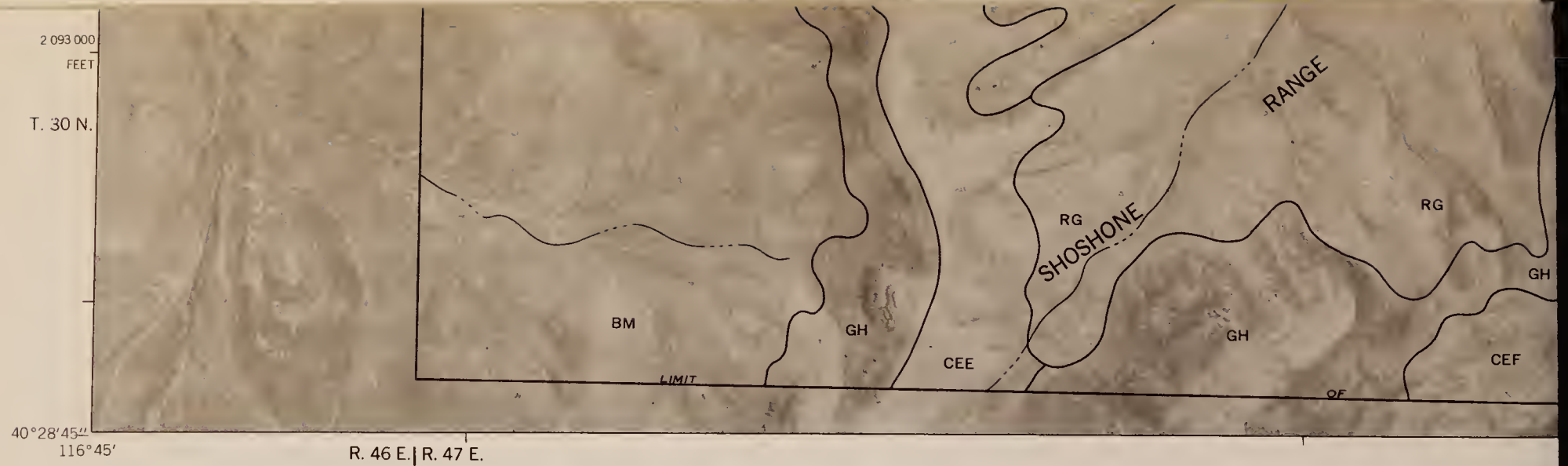


BLM Library  
Denver Federal Center  
Bldg. 50, OC-521  
P.O. Box 25047  
Denver, CO 80225

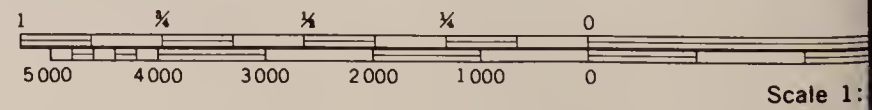
(1313)  
Joins sheet 29

2070 000  
FEET  
T. 30 N.  
T. 29 N.





This soil survey was compiled in 1978 by the U.S. Department of Agriculture, Soil Conservation Service and cooperating agencies



TUSCARORA MOUNTAIN

CEAG N2 T92 1990 MARC

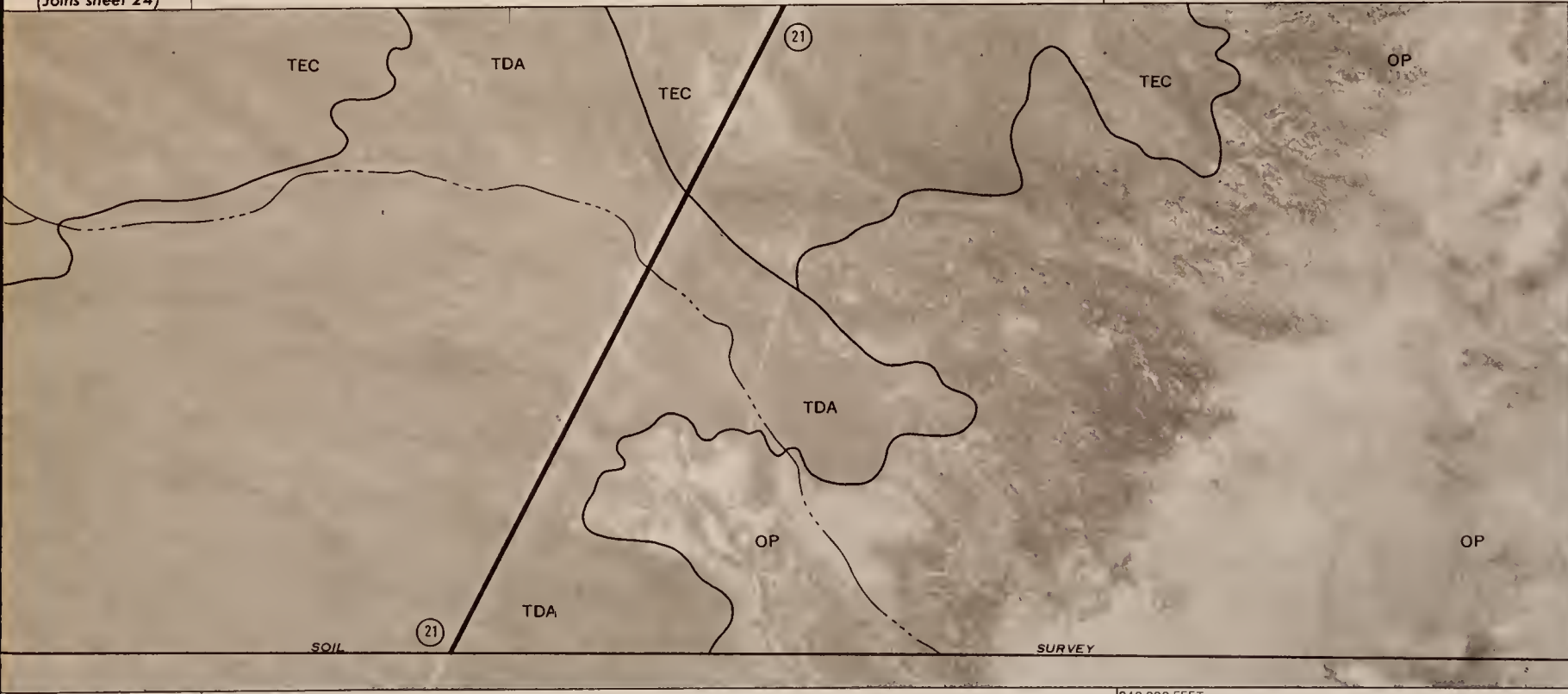


T. 30 N.  
(Joins inset B, sheet 30)  
2 090 000  
FEET

3000 AND 10000-FOOT GRID TICKS

210 000 FEET

(Joins sheet 24)



116°30'  
40°30'

T. 30 N.  
(Joins sheet 29)  
2 090 000  
FEET

1000 FOOT GRID TICKS

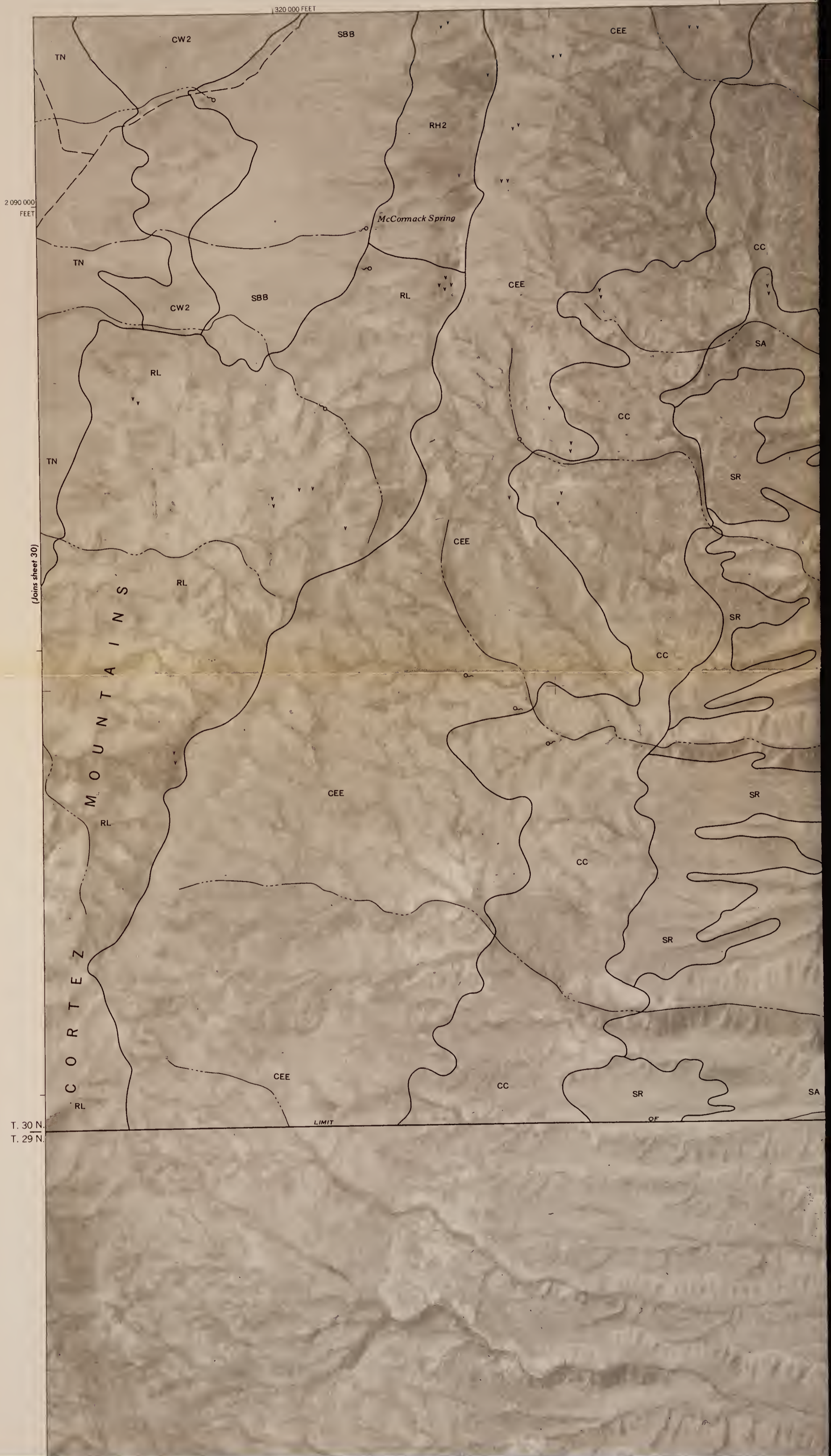
240 000 FEET



Orthophotobase compiled from 1975 aerial photography by the U.S. Department of The Interior, Geological Survey. Planimetric detail obtained from 7½ minute series maps. 10,000-foot grid based on state coordinate system.



U. S. DEPARTMENT OF AGRICULTURE  
SOIL CONSERVATION SERVICE





#7231415

ID: 98020601

S 599 .N3 T87 1980 MAPS

SHEET NO. 31

TUSCARORA MOUNTAIN AREA, NEVADA,  
PART OF ELKO, EUREKA AND WHITE PINE COUNTIES  
(PINE VALLEY NW QUADRANGLE)

(Joins sheet 27)

R. 51 E. | R. 52 E.

116°07'30"  
40°30'



BLM Library  
Denver Federal Center  
Bldg. 50, OC-521  
P.O. Box 25047  
Denver, CO 80225

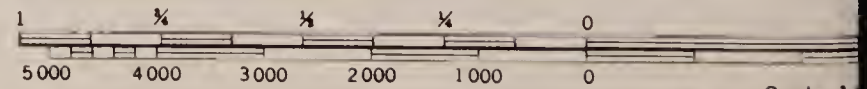
(Joins sheet 32)

T. 30 N.  
T. 29 N.



40°22'30"  
116°15'

This soil survey was compiled in 1978 by  
the U.S. Department of Agriculture, Soil  
Conservation Service and cooperating  
agencies



TUSCARORA MOUNTAIN

0800001 S 560 N 2 T 82 1800 MAPS



R. 51 E. | R. 52 E. 340 000 FEET




2 050 000  
FEET

Orthophotobase compiled from 1975 aerial photography by the U.S. Department of The Interior, Geological Survey. Planimetric detail obtained from 7½ minute series maps. 10,000-foot grid based on state coordinate system.


AREA, NEVADA NO. 31

SHEET NO. 31 OF 32



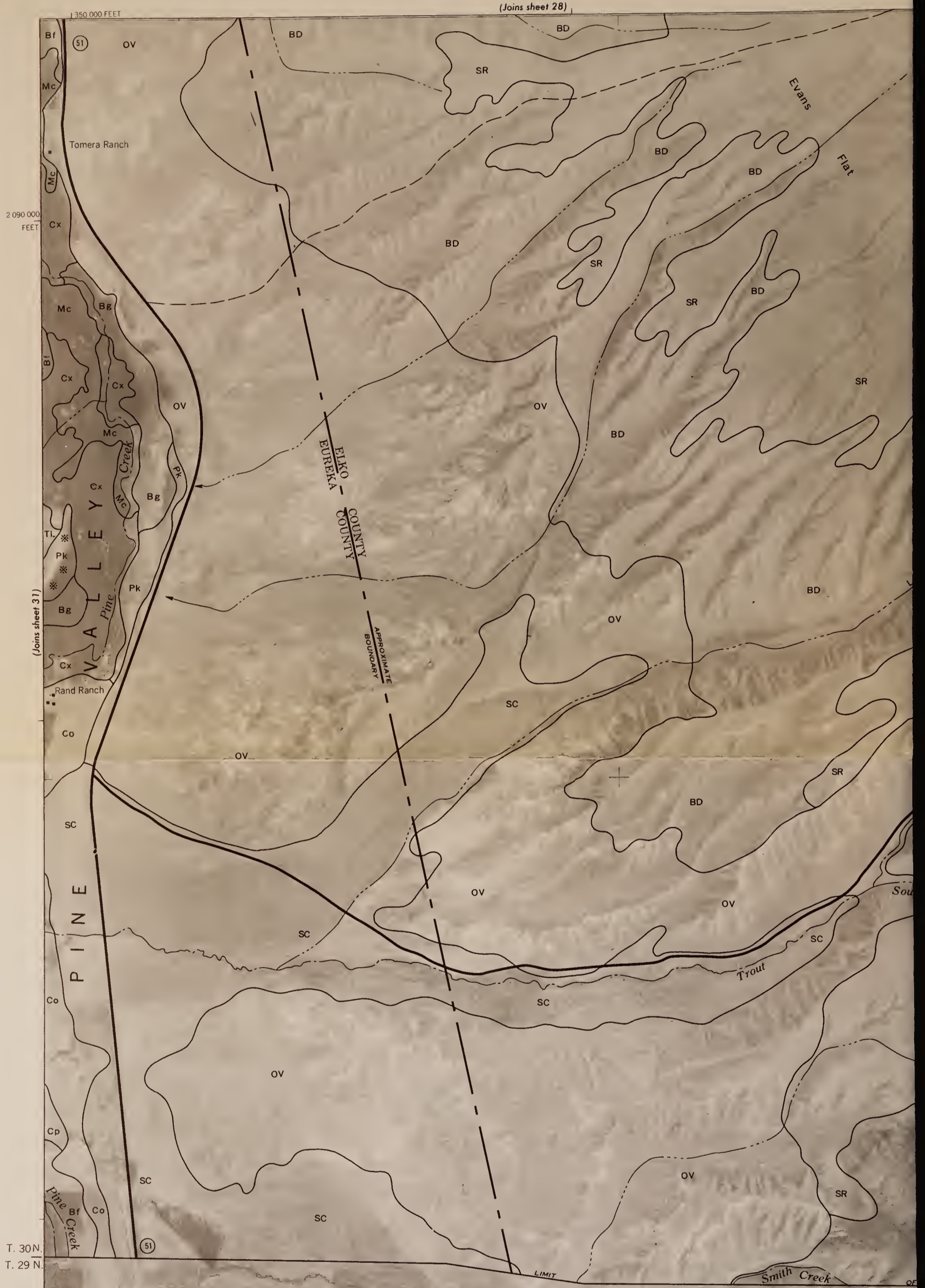
BLM Library  
Denver Federal Center  
Bldg. 50, OC-521  
P.O. Box 25047  
Denver, CO 80225

This soil survey was compiled in 1978 by the U.S. Department of Agriculture, Soil Conservation Service and cooperating agencies



Orthophotobase compiled from 1975 aerial photography by the U.S. Department of The Interior, Geological Survey. Planimetric detail obtained from 7 1/2 minute series maps 10,000 foot grid based on state coordinate system

U. S. DEPARTMENT OF AGRICULTURE  
SOIL CONSERVATION SERVICE



#7231415 ID: 88020601 S 599. N3 T87 1980 M10x

SHEET NO. 32

TUSCARORA MOUNTAIN AREA, NEVADA,  
PART OF ELKO, EUREKA AND WHITE PINE COUNTIES  
(PINE VALLEY NE QUADRANGLE)


R. 52 E. | R. 53 E.

116°00'  
40°30'



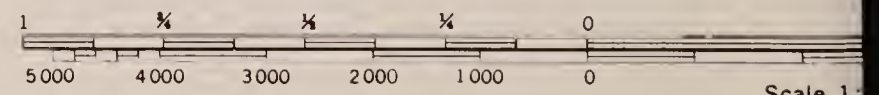
BLM Library  
Denver Federal Center  
Bldg. 50, OC-521  
P.O. Box 25047  
Denver, CO 80225

T. 30 N.  
T. 29 N.



40°22'30"  
116°07'30"

This soil survey was compiled in 1978 by  
the U.S. Department of Agriculture, Soil  
Conservation Service and cooperating  
agencies



Scale 1:

TUSCARORA MOUNTAIN

1000000 000000 0 500 N2 T82 1975 MARS



2 050 000  
FEET

R. 52 E. | R. 53 E.

380 000 FEET



Orthophotobase compiled from 1975 aerial photography by the U.S. Department of The Interior, Geological Survey. Planimetric detail obtained from 7½ minute series maps. 10,000-foot grid based on state coordinate system.