

24-314



24

14

大日本
帝國
尾張三河土性圖

農商務省地質調查所編
地質詳圖


完

東京圖書館



始





PAN

20

30

40

30

日本帝國三張尾河

Agronomic Map

of


Sari and Mikawa Provinces

by


B. MINARI

The Geological Distribution based on the Special Geological Survey

一之分萬十 尺例比



Scale 1:10000



20

三國山



IMPERIAL GEOLOGICAL SURVEY OF JAPAN

137

10'

20

30'

帝國尾張三河土性圖

Agronomic Map

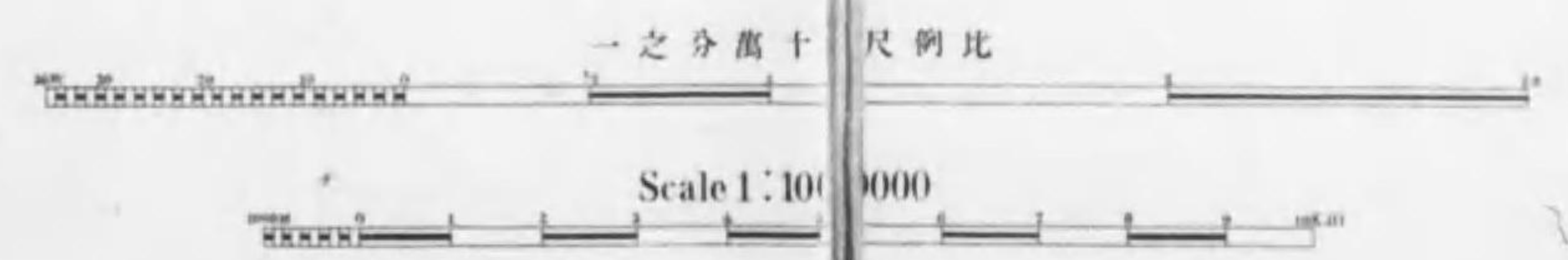
of

Owari and Mikawa Provinces

by

B. MINARI

The Geological Distribution based on the Special Geological Survey



20th year of Meiji (1887)



IMPERIAL GEOLOGICAL SURVEY OF JAPAN

10

20

30

40

帝國尾張三河土性圖

Agronomic Map

of

Owari and Mikawa Provi

by

B. MINIARI

The Geological Distribution based on the Special Geological Survey



濃

美



Copyright of all rights reserved

40

50

137

30

20



10

50

137

20




Wari and Mikawa Provinces

by

B. MINARI

The Geological Distribution based on the Special Geological Survey

一之分萬十 尺例比




Scale 1:100,000



22th year of Meiji (1889)

20'



Yamaguchi and Mikawa Provinces

by

B. MINIARI

20

Geographical Distribution based on the Special Geological Survey

Scale 1:100,000



露光量違いの為重複撮影

Owari and Mikawa Provinces

by


B. MINARI

The Geological Distribution based on the Special Geological Survey


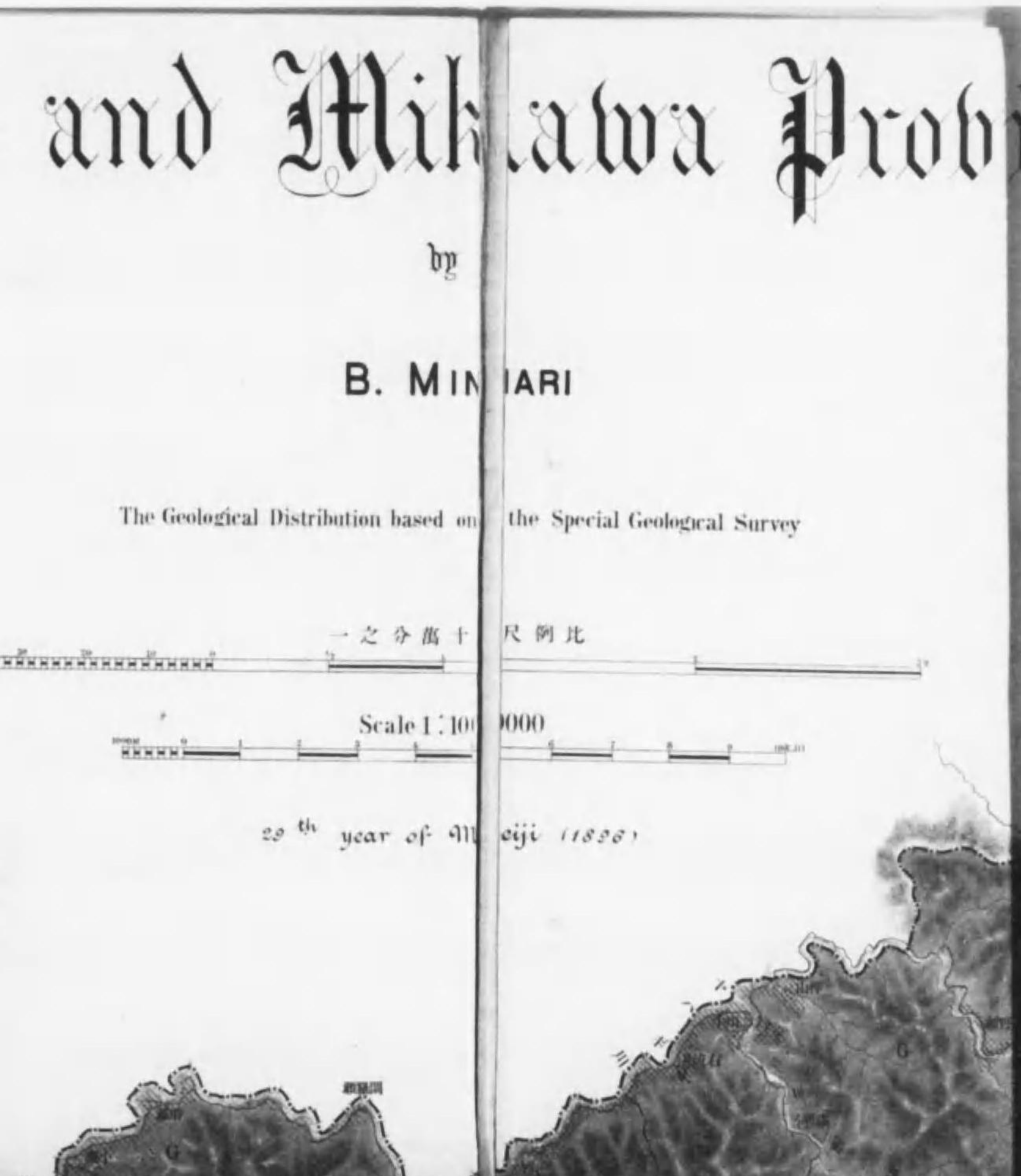
一之分萬十 尺例比



Scale 1:10000



29th year of Meiji (1896)

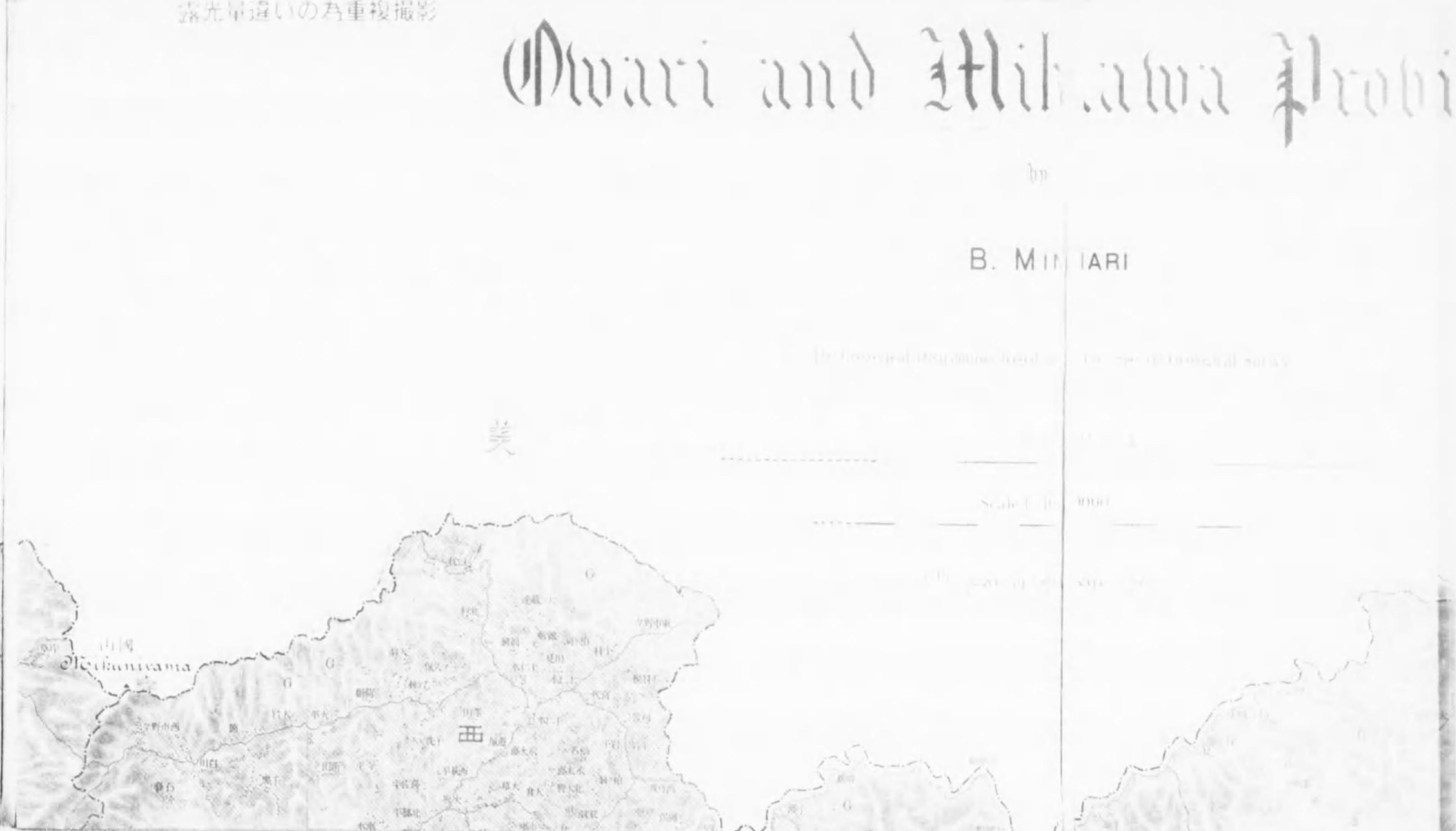


Owari and Mikawa Provi

B. MIKAWA

The Geographical Distribution based on the results of botanical survey

Scale 1:100,000

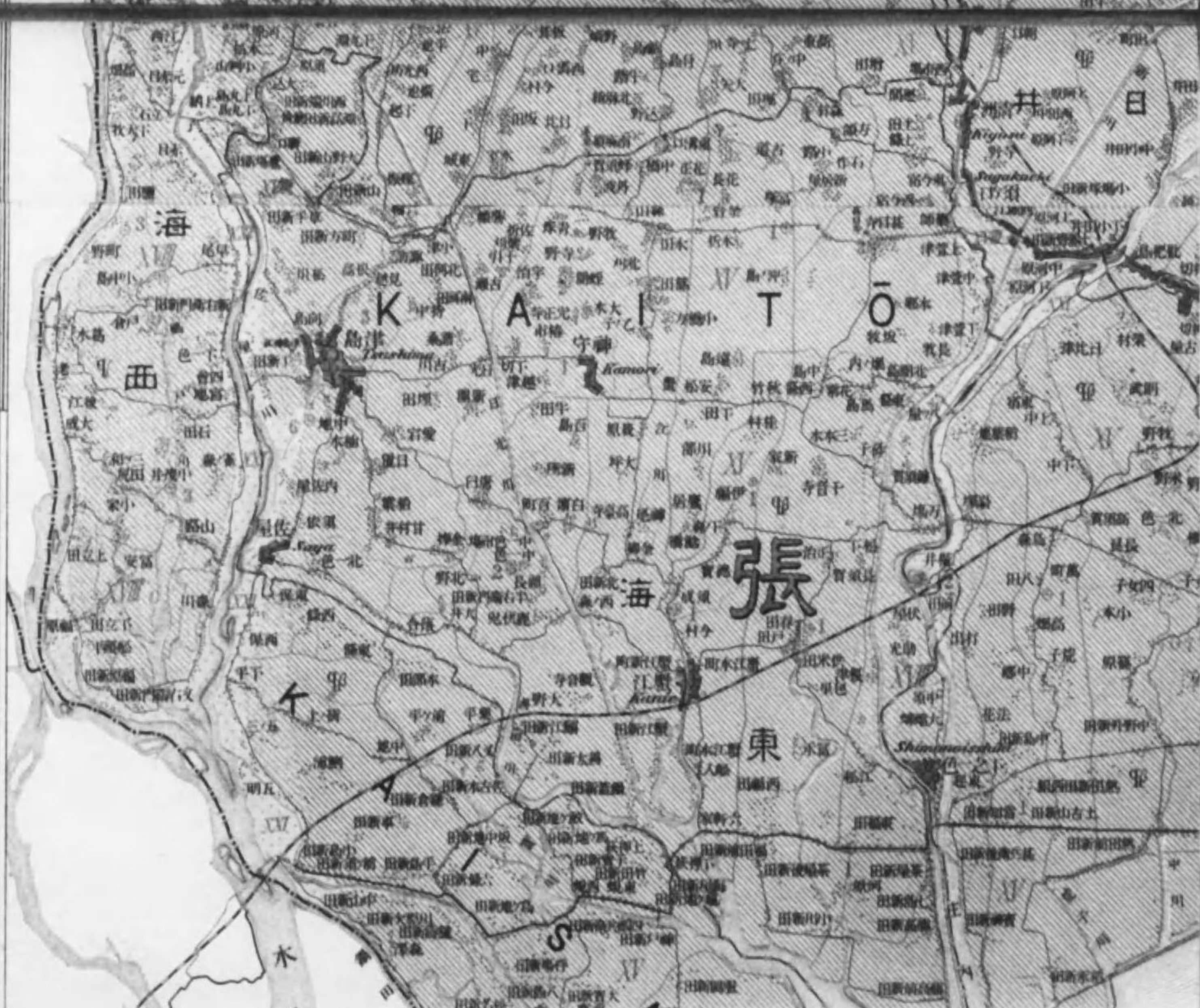


美 露光量違いの為重複撮影

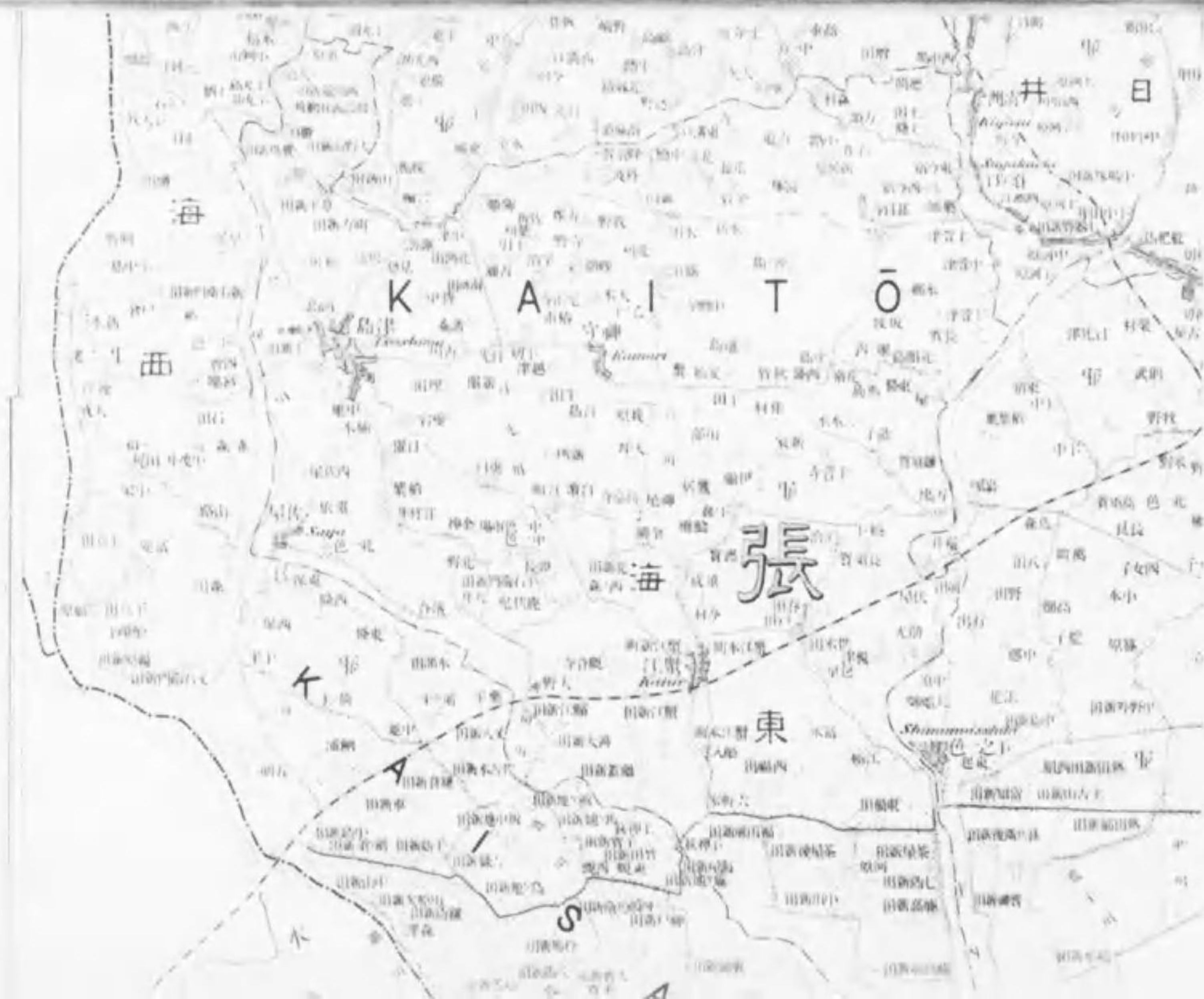
20




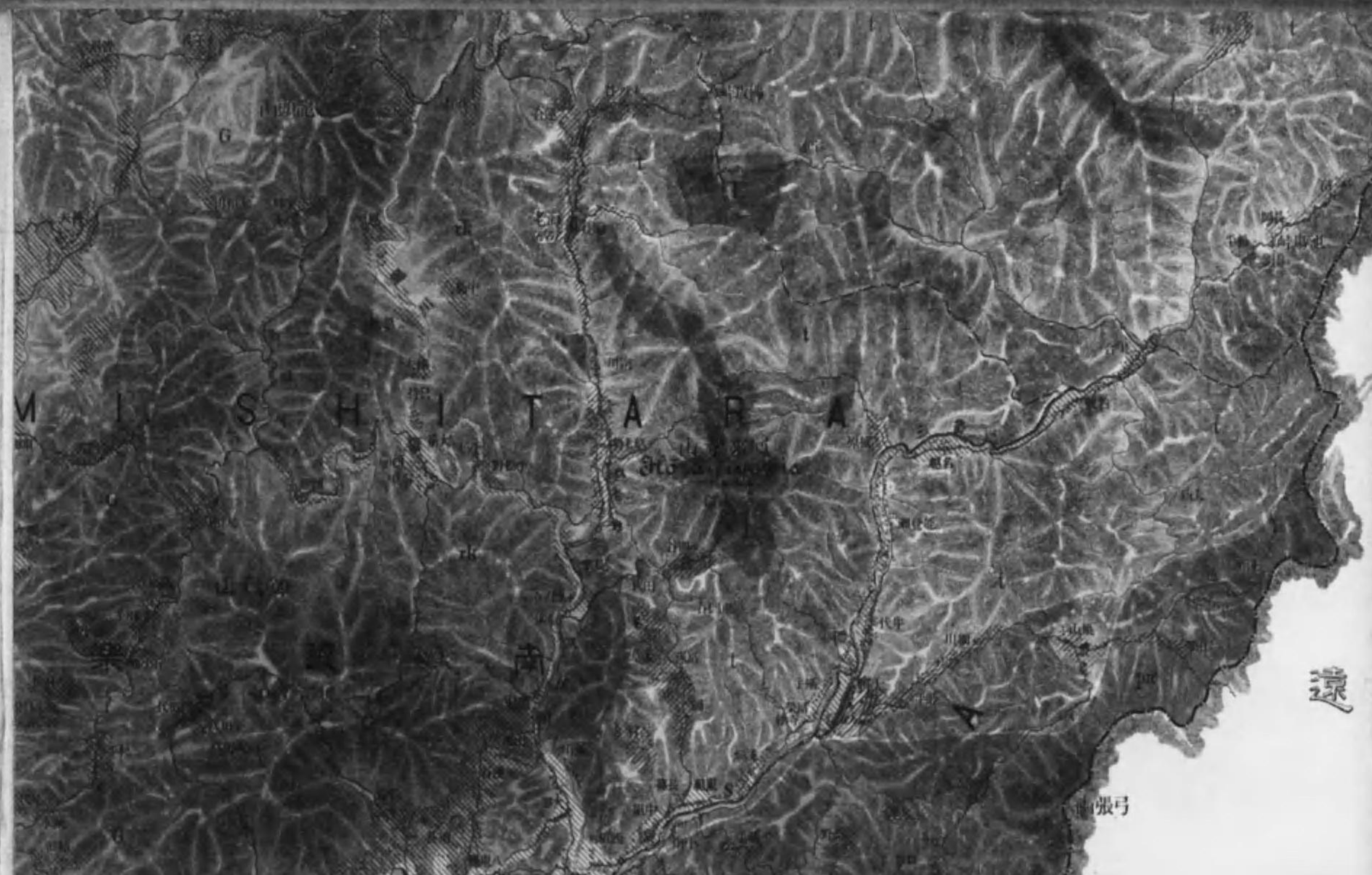

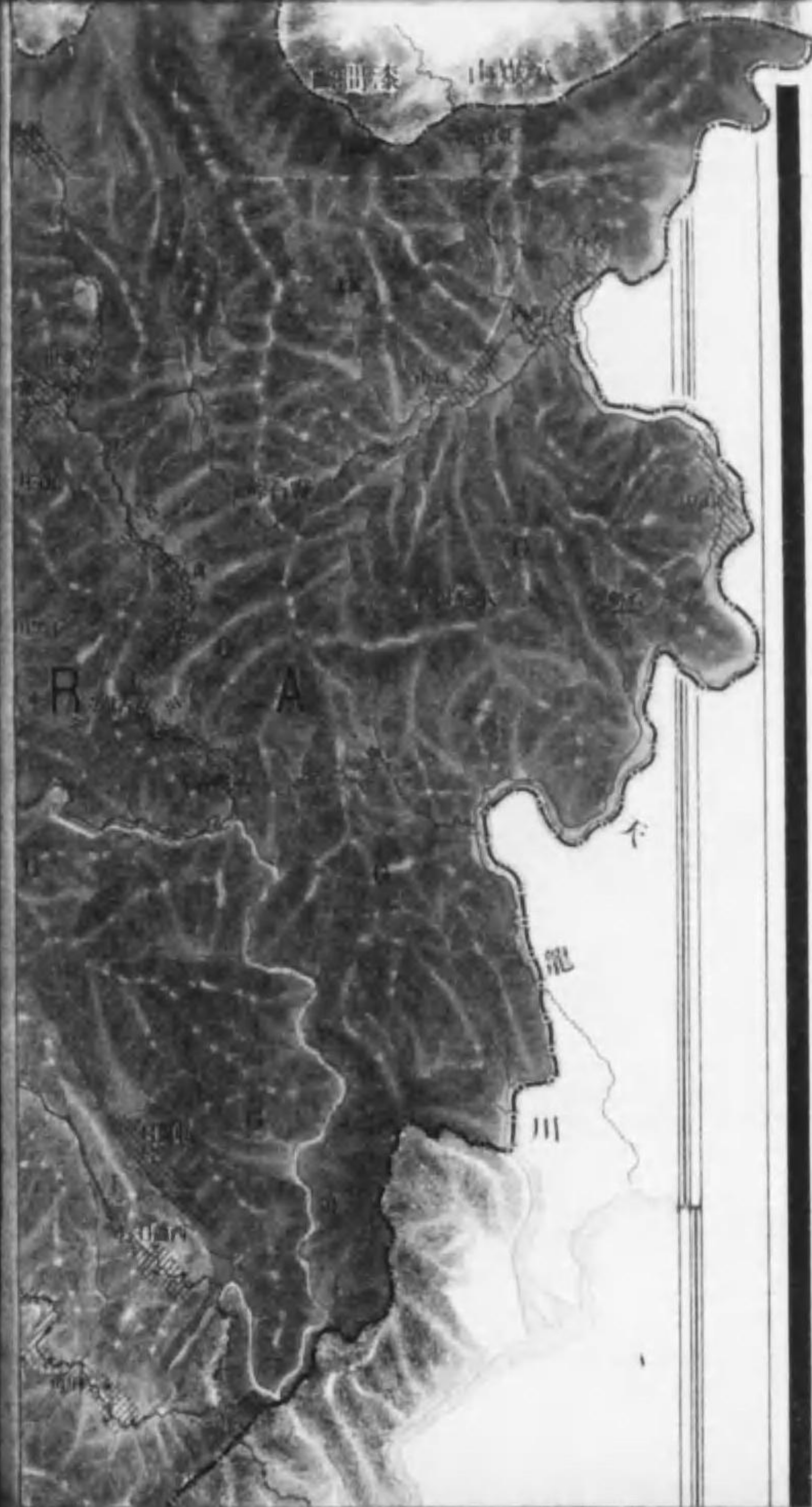
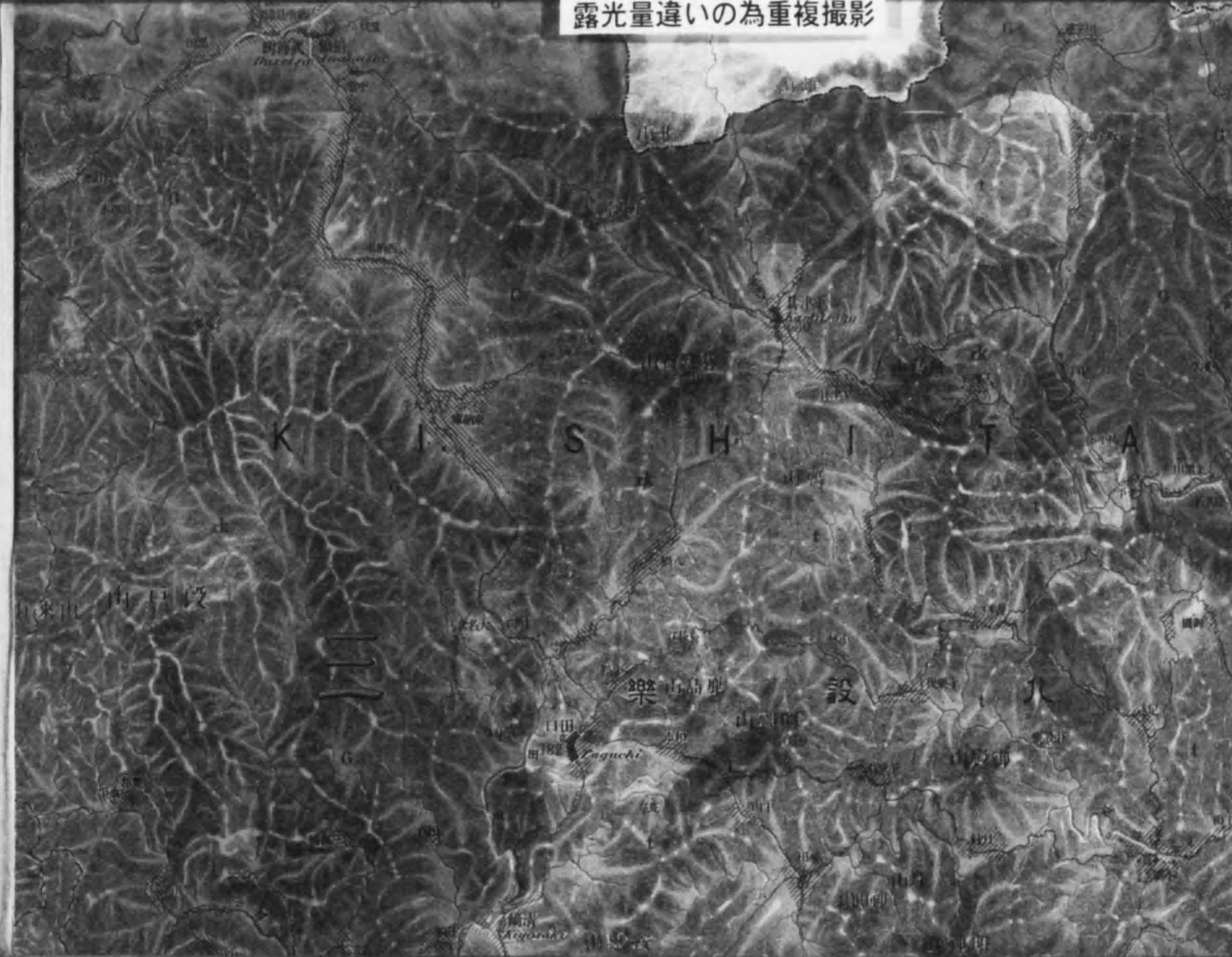
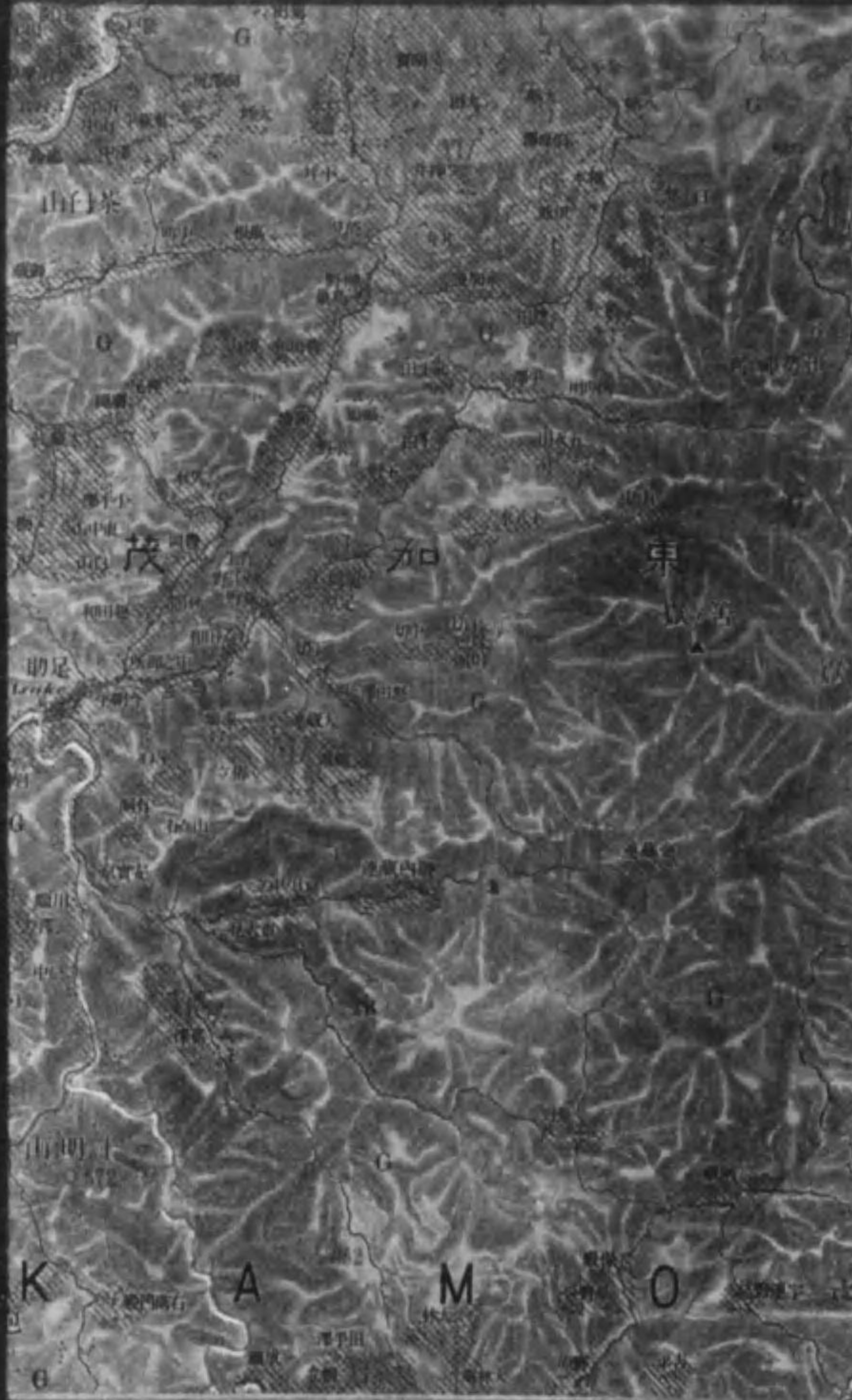
10



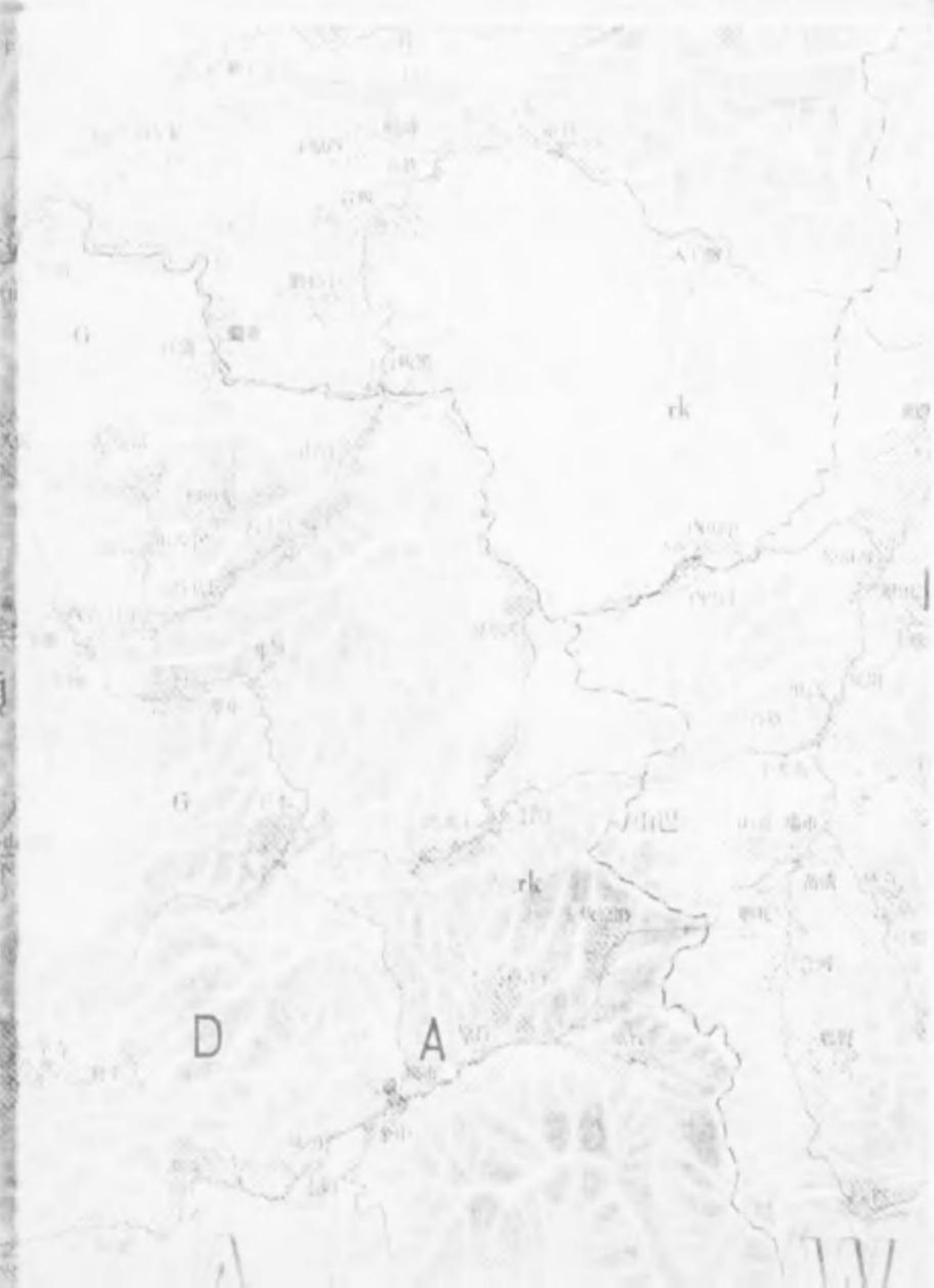
20



露光量違いの為重複撮影



35





知 麦

H I

N I -

A O M I

海 碧

茂

加

山 珠

茂

加

東

Yagama

河

山 出 山 戸 設

K I

三

H I

A M O

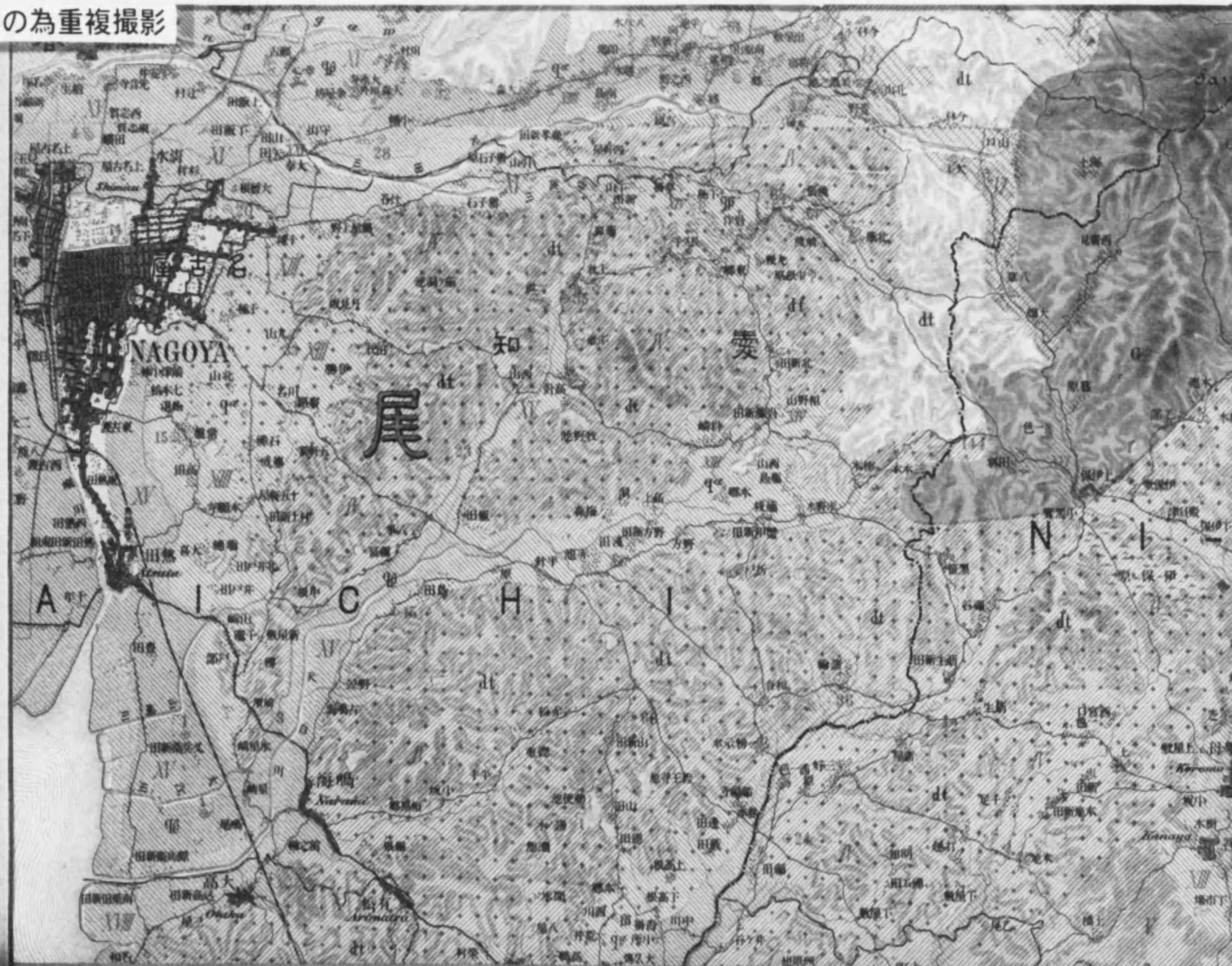
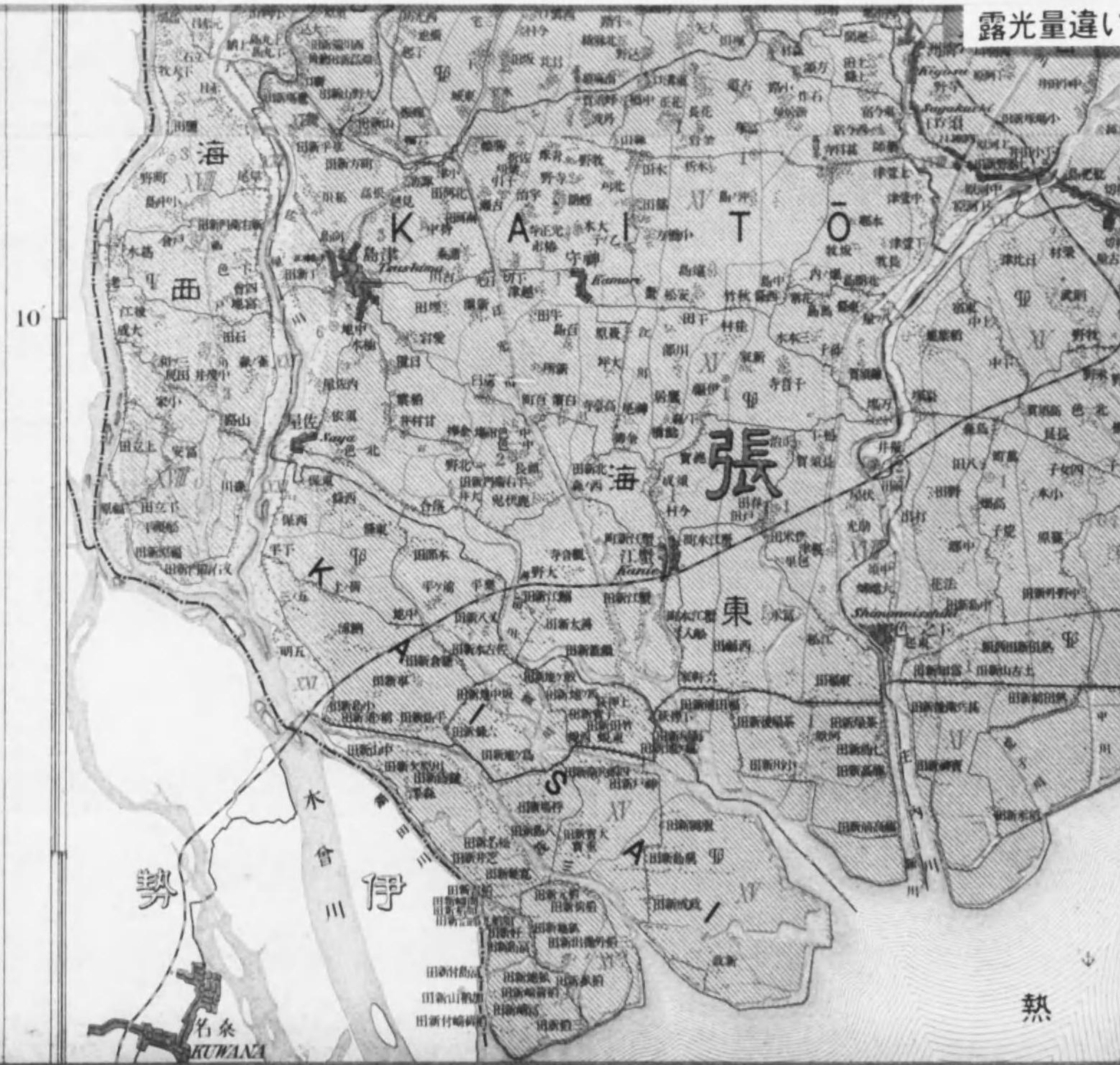
田 額

M I S H I

OK. 12. 167

N U K A D A

樂 設



本圖、地質區分、詳查ニ基ク

35



10

35

本州 關西 地方 一 日 分 別

海

西

K A I T Ō

張

東

勢 川 伊

石 泉

ATWANI

秋

田

灣

寶 塚

Tokaido

大 阪

Kansai

長 崎

Nagasaki

野 大

Oho

H

名古屋

NAGOYA

尾

知

凌

A I C H I

N I

海 鳴

Ainara

鈴 井

Irimoto

高 人

Taka

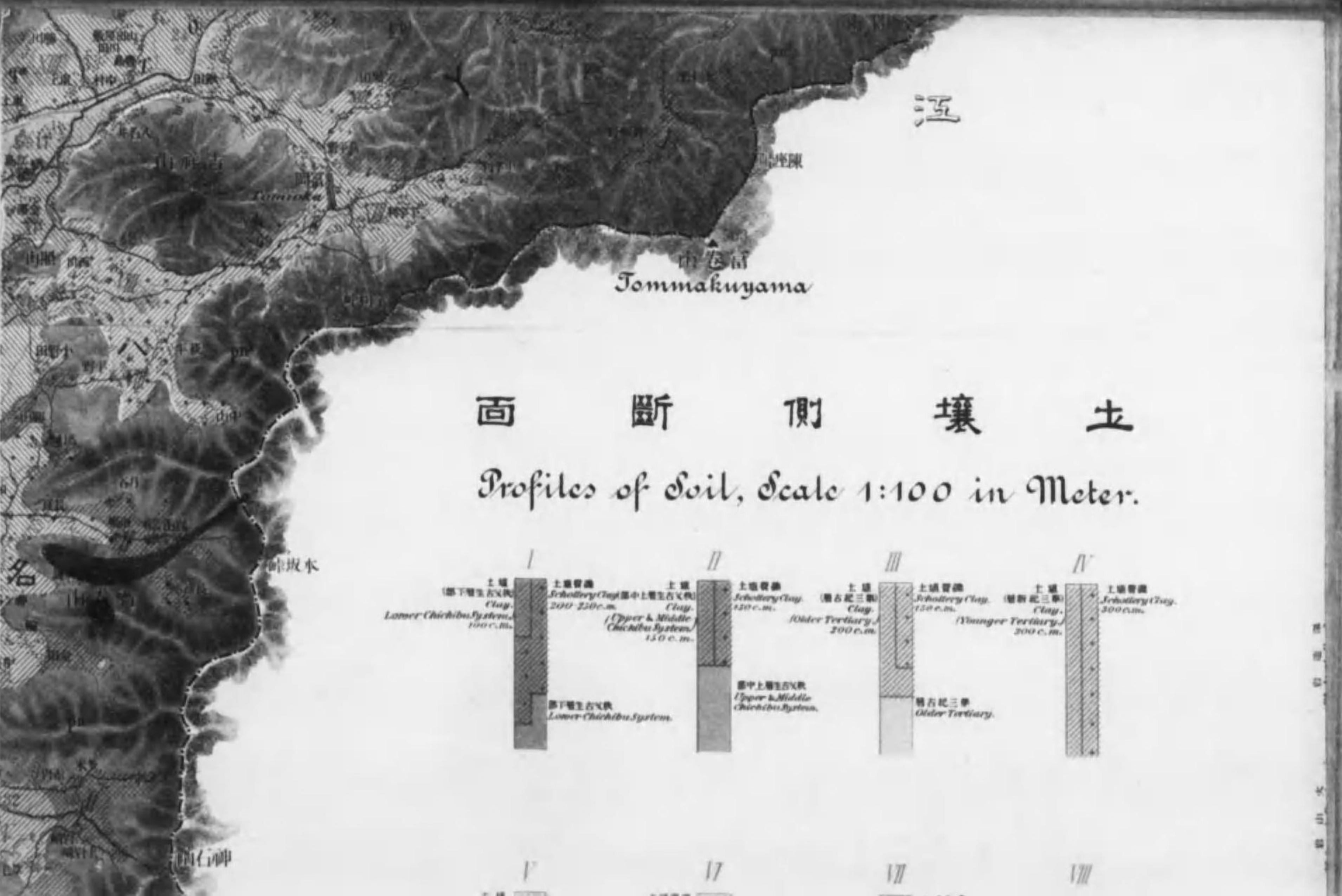
A O M I

海 碧

海

碧

N I



面 斷 側 壤 土

Profiles of Soil, Scale 1:100 in Meter.

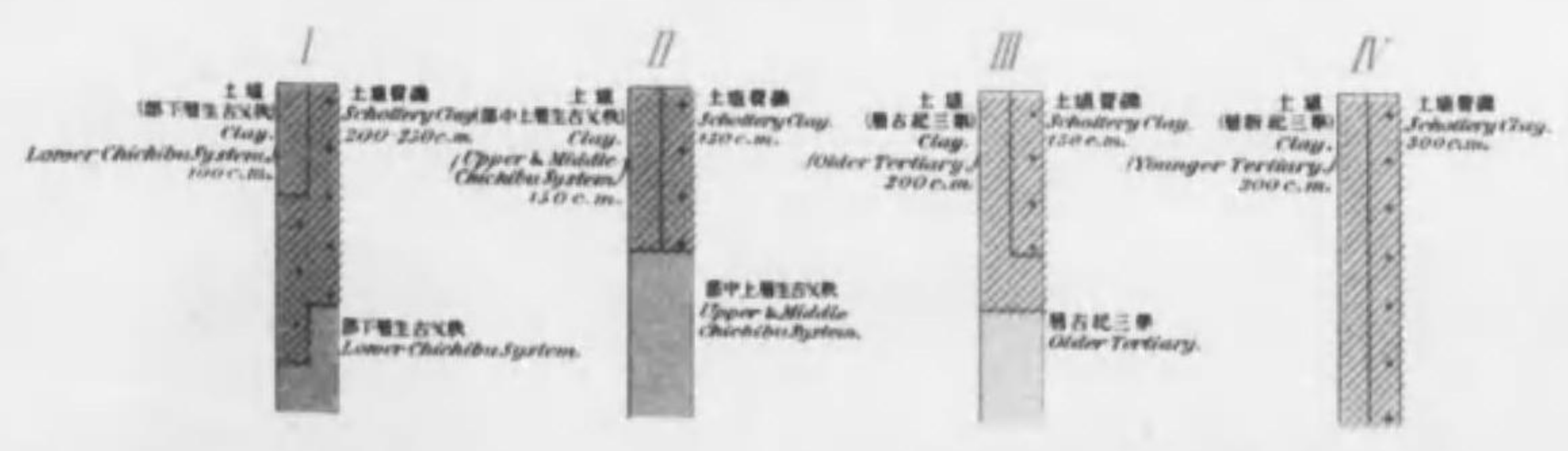


圖 記 色 設

Explanation of Colours.

Geological		Agronomical	
G	Granite		Chichibu System Clay
R	Gabbro		Tertiary Clay
O	Serpentine		Old Quaternary Clay
L	Liparite		Loamy Clay (Tertiary)
Tr	Trachyte		
Aa	Angite Andesite		

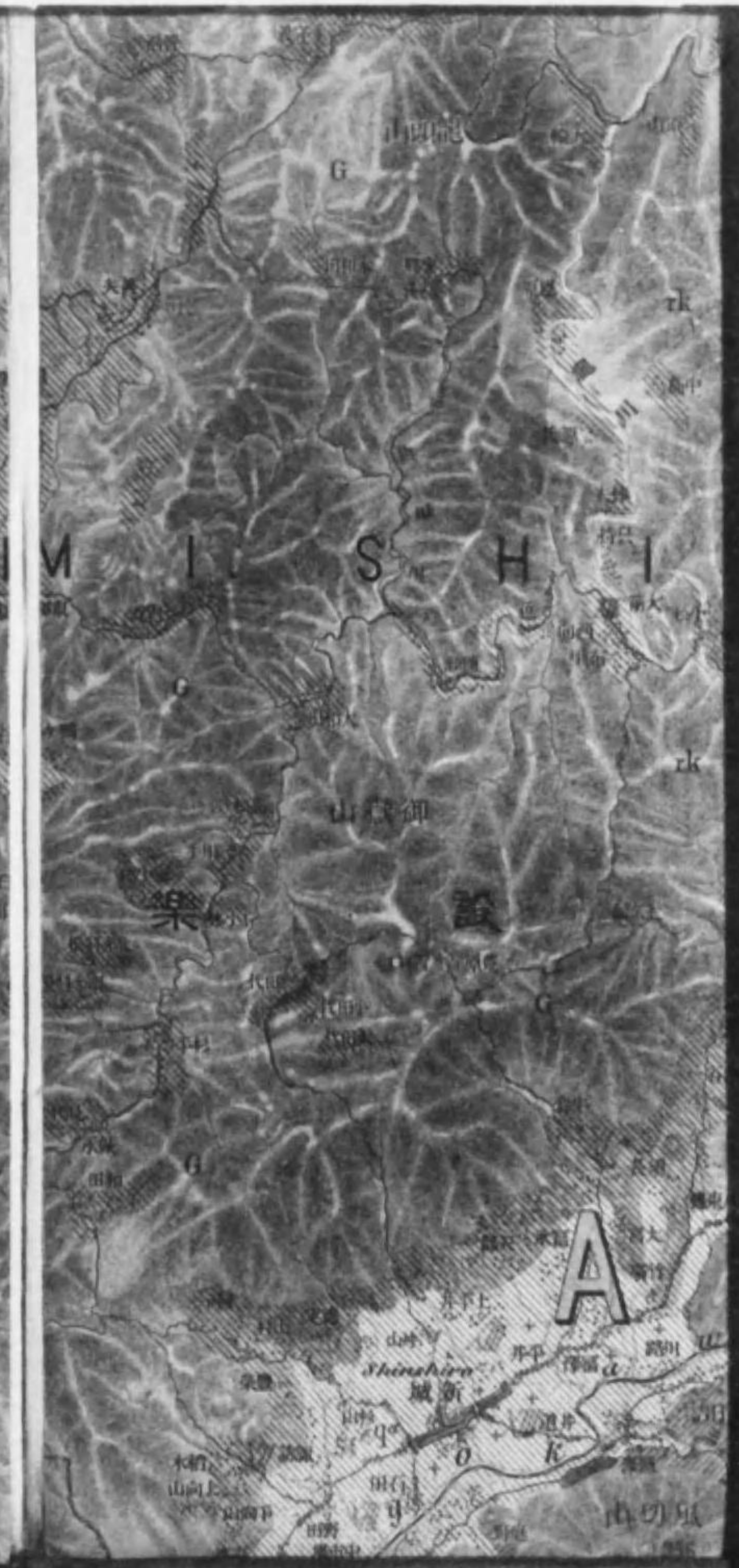

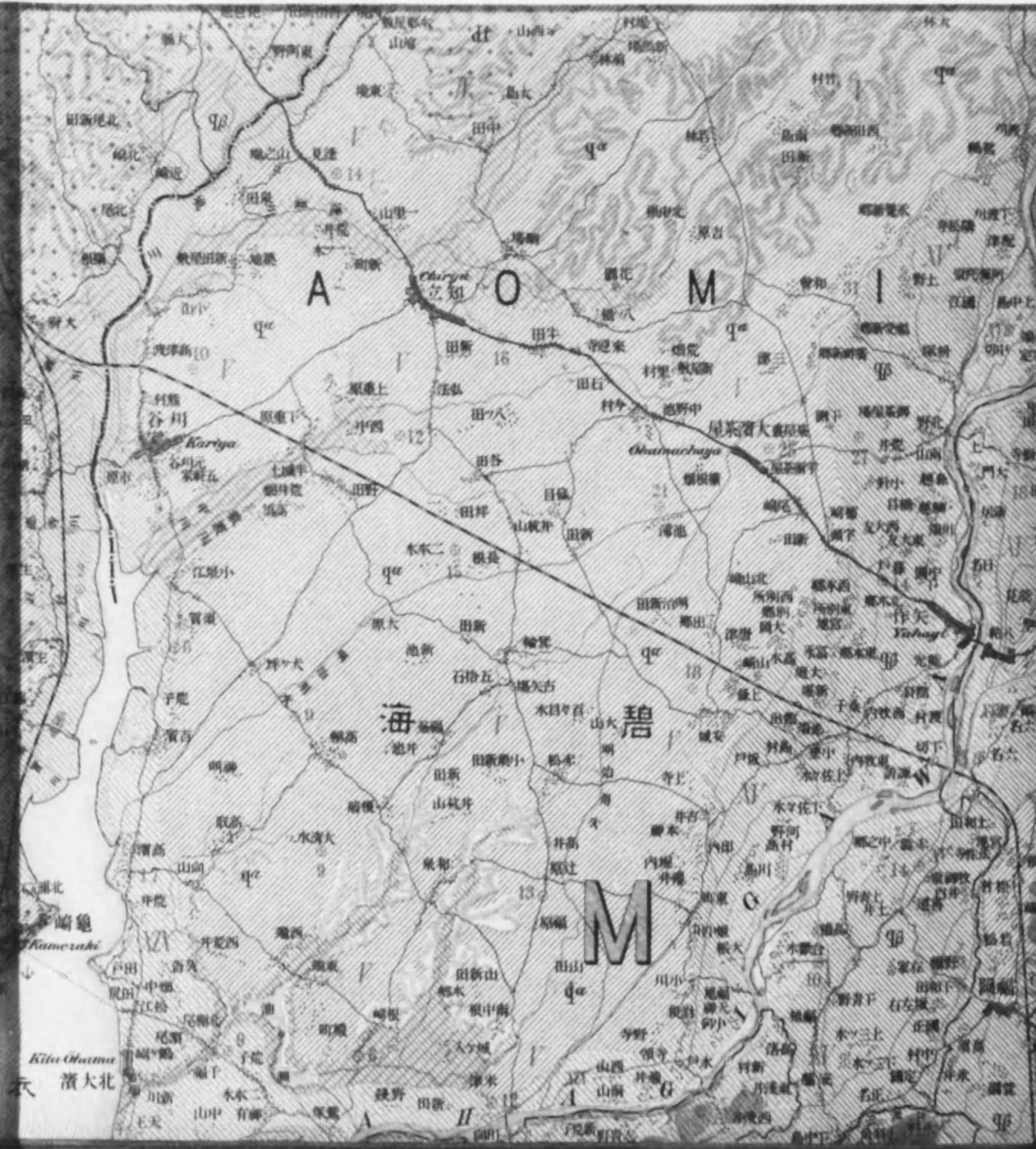


面 斷 側 壤 土
 Profiles of Soil, Scale 1:100 in Meter.

圖 記 色 設
 Explanation of Colours

色	設 記
白	砂 質 土
黄	粘 土
赤	赤 土
青	青 土
紫	紫 土
...	...

露光量違いの為重複撮影





35

50

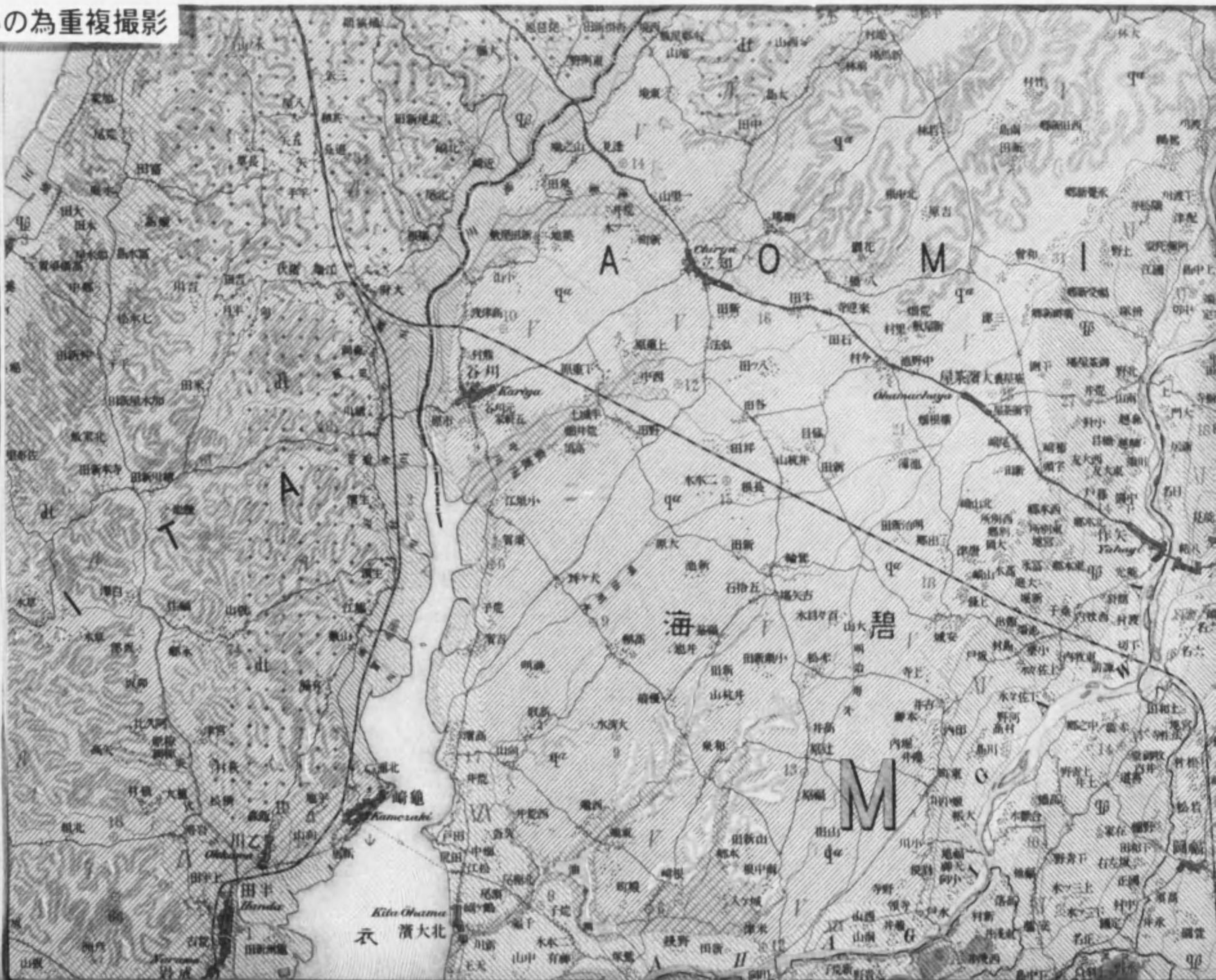
田

灣

野大

Tokonabe

多



號 記
Signs and Abbreviations.

- | | |
|------|------|
| | |
| 道路 | トンネル |
| | |
| 鐵道 | 村落 |
| | |
| トンネル | 集落 |




露光量違いの為重複撮影

25

27

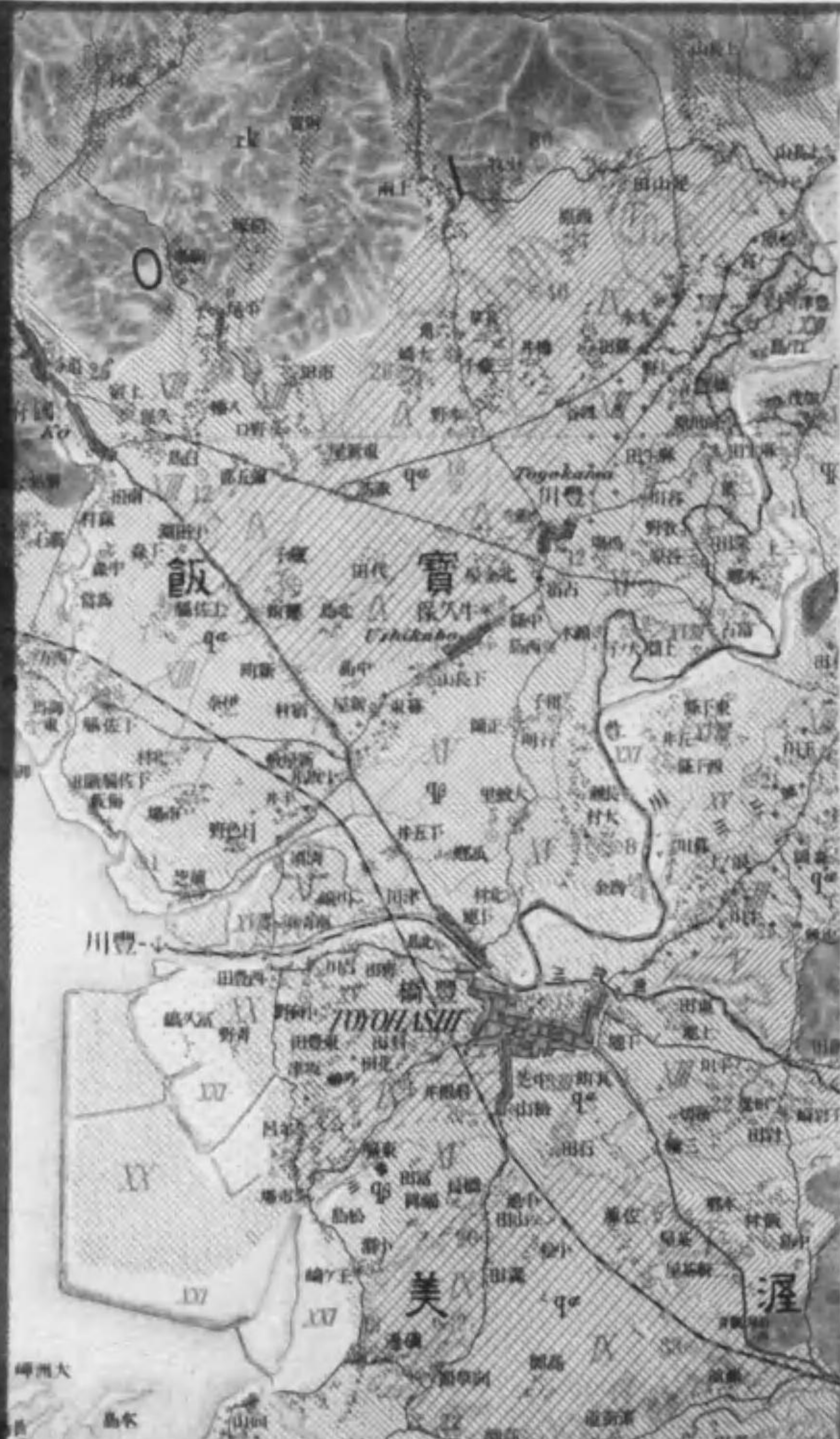
神 記
Ara and Alternatives

神 記
Ara and Alternatives



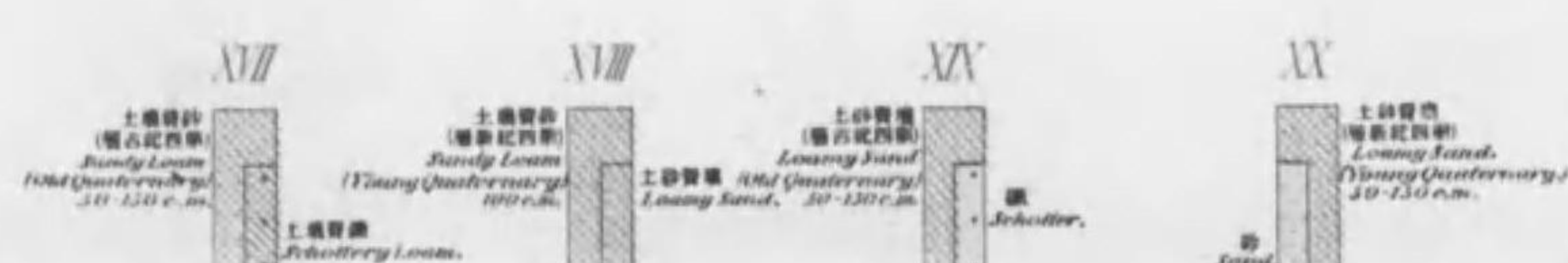
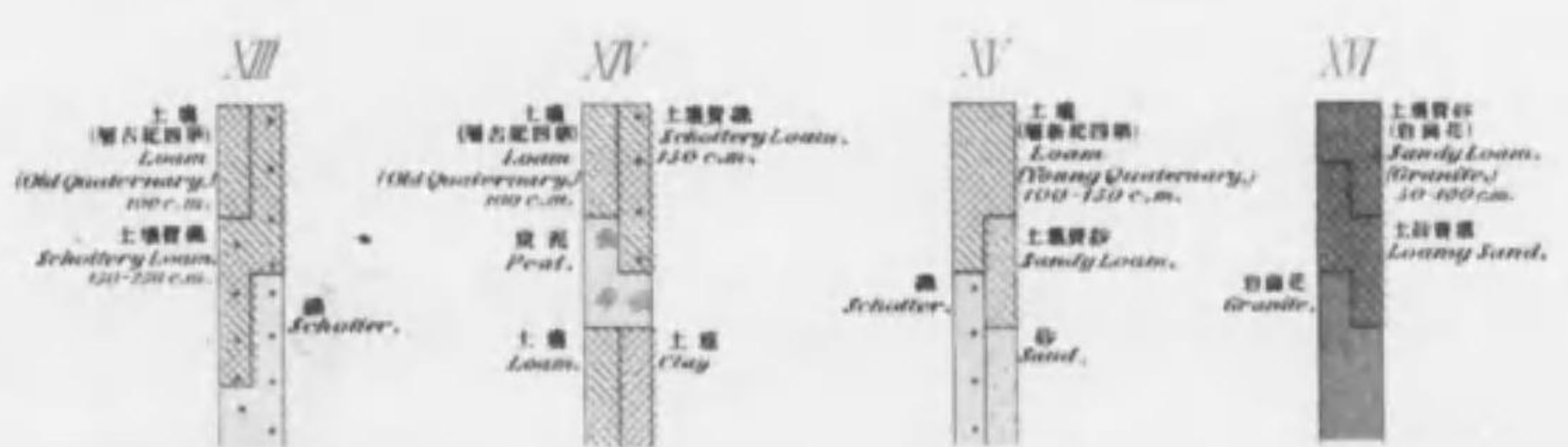

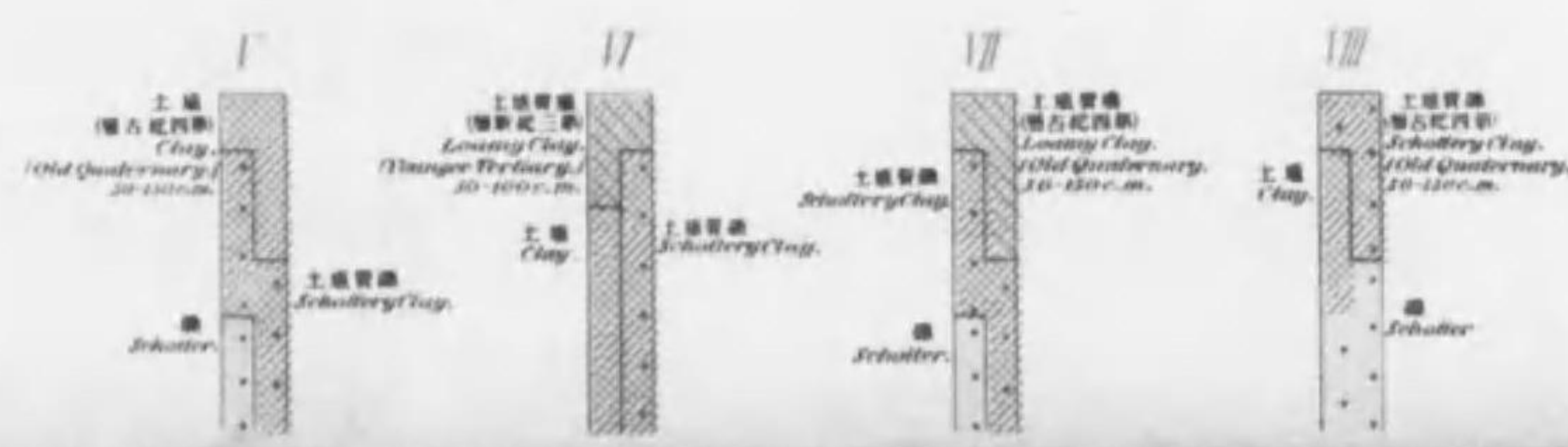
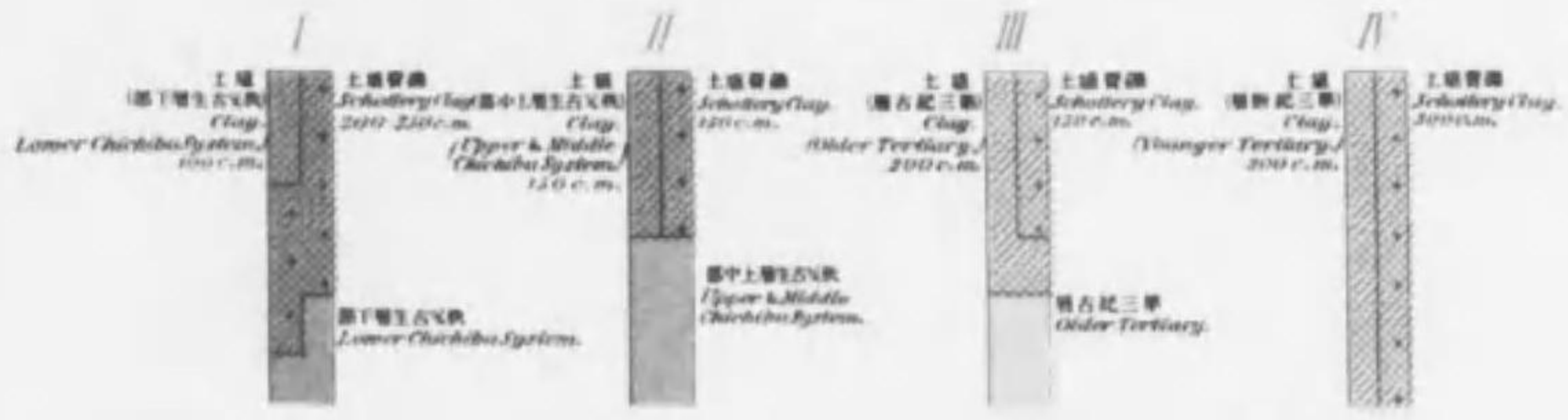
G

G



面 斷 側 壤 土

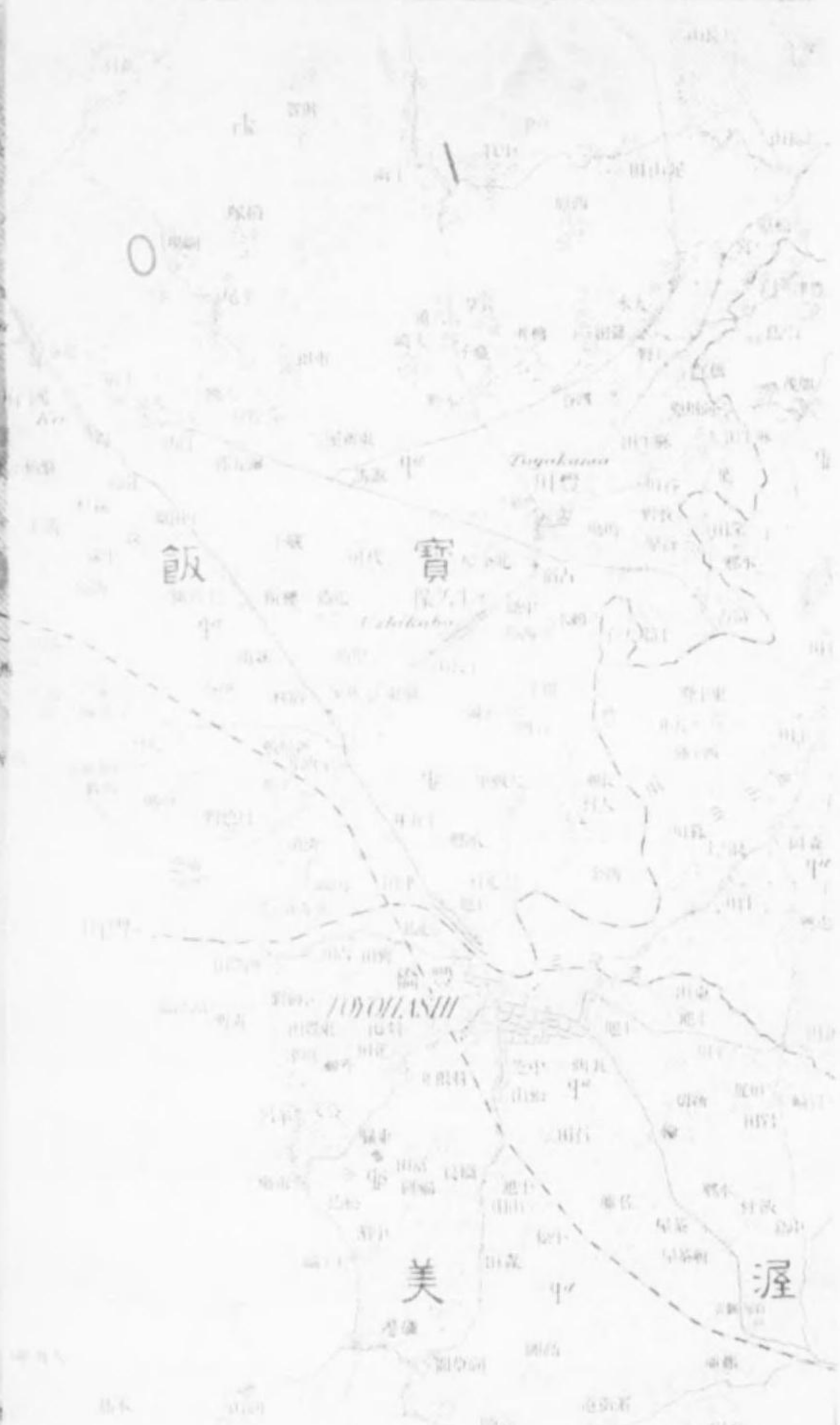
Profiles of Soil, Scale 1:100 in Meter.



備 記 色 設

Explanation of Colours.

Table with two columns of color-coded boxes and corresponding geological terms in Japanese and English, such as 'Granite', 'Serpentine', 'Quaternary', etc.



土 壤 側 斷 面

Profiles of Soil, Scale 1:100 in Meter.


設 色 記 號

Explanation of Colours



1	赤土 (Red Soil)	赤土 (Red Soil)
2	黄土 (Yellow Soil)	黄土 (Yellow Soil)
3	黄土 (Loess)	黄土 (Loess)
4	白土 (White Soil)	白土 (White Soil)
5	黒土 (Black Soil)	黒土 (Black Soil)
6	砂土 (Sand Soil)	砂土 (Sand Soil)
7	粘土 (Clay Soil)	粘土 (Clay Soil)
8	礫土 (Gravel Soil)	礫土 (Gravel Soil)
9	砂礫土 (Sand and Gravel Soil)	砂礫土 (Sand and Gravel Soil)
10	砂質土 (Sandy Soil)	砂質土 (Sandy Soil)
11	粘質土 (Clayey Soil)	粘質土 (Clayey Soil)
12	砂質粘土 (Sandy Clay)	砂質粘土 (Sandy Clay)
13	粘質砂土 (Clayey Sand)	粘質砂土 (Clayey Sand)
14	砂質砂土 (Sandy Sand)	砂質砂土 (Sandy Sand)
15	粘質砂土 (Clayey Sand)	粘質砂土 (Clayey Sand)
16	砂質粘土 (Sandy Clay)	砂質粘土 (Sandy Clay)
17	粘質砂土 (Clayey Sand)	粘質砂土 (Clayey Sand)
18	砂質粘土 (Sandy Clay)	砂質粘土 (Sandy Clay)
19	粘質砂土 (Clayey Sand)	粘質砂土 (Clayey Sand)
20	砂質粘土 (Sandy Clay)	砂質粘土 (Sandy Clay)
21	粘質砂土 (Clayey Sand)	粘質砂土 (Clayey Sand)
22	砂質粘土 (Sandy Clay)	砂質粘土 (Sandy Clay)
23	粘質砂土 (Clayey Sand)	粘質砂土 (Clayey Sand)
24	砂質粘土 (Sandy Clay)	砂質粘土 (Sandy Clay)
25	粘質砂土 (Clayey Sand)	粘質砂土 (Clayey Sand)
26	砂質粘土 (Sandy Clay)	砂質粘土 (Sandy Clay)
27	粘質砂土 (Clayey Sand)	粘質砂土 (Clayey Sand)
28	砂質粘土 (Sandy Clay)	砂質粘土 (Sandy Clay)
29	粘質砂土 (Clayey Sand)	粘質砂土 (Clayey Sand)
30	砂質粘土 (Sandy Clay)	砂質粘土 (Sandy Clay)
31	粘質砂土 (Clayey Sand)	粘質砂土 (Clayey Sand)
32	砂質粘土 (Sandy Clay)	砂質粘土 (Sandy Clay)
33	粘質砂土 (Clayey Sand)	粘質砂土 (Clayey Sand)
34	砂質粘土 (Sandy Clay)	砂質粘土 (Sandy Clay)
35	粘質砂土 (Clayey Sand)	粘質砂土 (Clayey Sand)
36	砂質粘土 (Sandy Clay)	砂質粘土 (Sandy Clay)
37	粘質砂土 (Clayey Sand)	粘質砂土 (Clayey Sand)
38	砂質粘土 (Sandy Clay)	砂質粘土 (Sandy Clay)
39	粘質砂土 (Clayey Sand)	粘質砂土 (Clayey Sand)
40	砂質粘土 (Sandy Clay)	砂質粘土 (Sandy Clay)
41	粘質砂土 (Clayey Sand)	粘質砂土 (Clayey Sand)
42	砂質粘土 (Sandy Clay)	砂質粘土 (Sandy Clay)
43	粘質砂土 (Clayey Sand)	粘質砂土 (Clayey Sand)
44	砂質粘土 (Sandy Clay)	砂質粘土 (Sandy Clay)
45	粘質砂土 (Clayey Sand)	粘質砂土 (Clayey Sand)
46	砂質粘土 (Sandy Clay)	砂質粘土 (Sandy Clay)
47	粘質砂土 (Clayey Sand)	粘質砂土 (Clayey Sand)
48	砂質粘土 (Sandy Clay)	砂質粘土 (Sandy Clay)
49	粘質砂土 (Clayey Sand)	粘質砂土 (Clayey Sand)
50	砂質粘土 (Sandy Clay)	砂質粘土 (Sandy Clay)

露光量違いの為重複撮影



Lower Chichibu Symples
Schubert's Map
Schubert's Map
Schubert's Map
Schubert's Map

露光量違いの為重複撮影



H A Z U

幡

豆

山 大

山 大

山 大

H

O

飯

寶

名

八

山

屋

美

美

屋

山 大

山 大

M

S

U

T

山 大

山 大

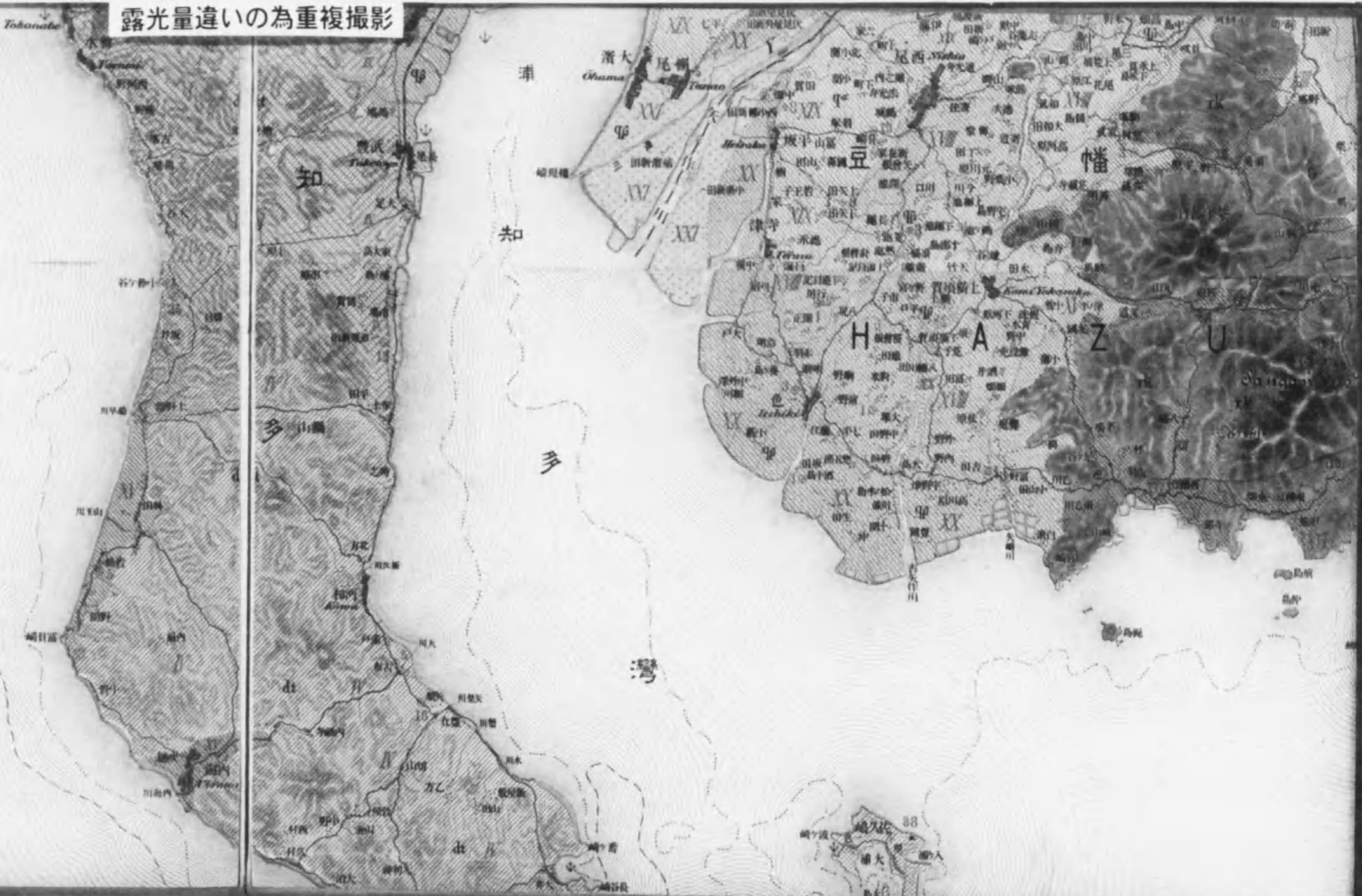
山 大

30















記號

Signs and Abbreviations.

- | | |
|--|--|
|  |  |
| 河流 | 町 |
| River. | Town. |
|  |  |
| 鐵道及車站 | 村 |
| Railway and Station. | Village. |
|  |  |
| 隧道 | 屋宇群 |
| Tunnel. | Group of Houses. |
|  |  |
| 溫泉 | 地方官署 |
| Thermal Spring. | Local Government Office. |
|  |  |
| 冷泉 | 市街區官署 |
| Cold Spring. | Municipal District Office. |
|  |  |
| 橋 | 電報局 |
| Bridge. | Telegraph Office. |



40

- | | |
|---|---|
|  |  |
| 渡船 | 舊城 |
| Ferry. | Old Castle. |
|  |  |
| 鹽池 | 神道廟 |
| Salt Pond. | Shinto Temple. |
|  |  |
| 港 | 佛廟 |
| Harbour. | Buddhist Temple. |
|  |  |
| 船隻停泊處 | 三角區署 |
| Junk Anchorage. | Triangular District Seat. |
|  |  |
| 荒 | 亮灘 |
| Bare. | Bright Shoals. |
|  |  |
| 不中度含邊界 | 省界 |
| Not Moderately Containing Boundary. | Province Boundary. |
|  |  |
| 不富於人邊界 | 區支部分界 |
| Not Rich in Human Boundary. | Branch of a District Boundary. |
|  |  |
| 郵便 | 地質邊界 |
| Post. | Geological Boundary. |



臺灣

省地質調查所

製調查圖

露光量違いの重複撮影

弾 訊
Suns and elevations

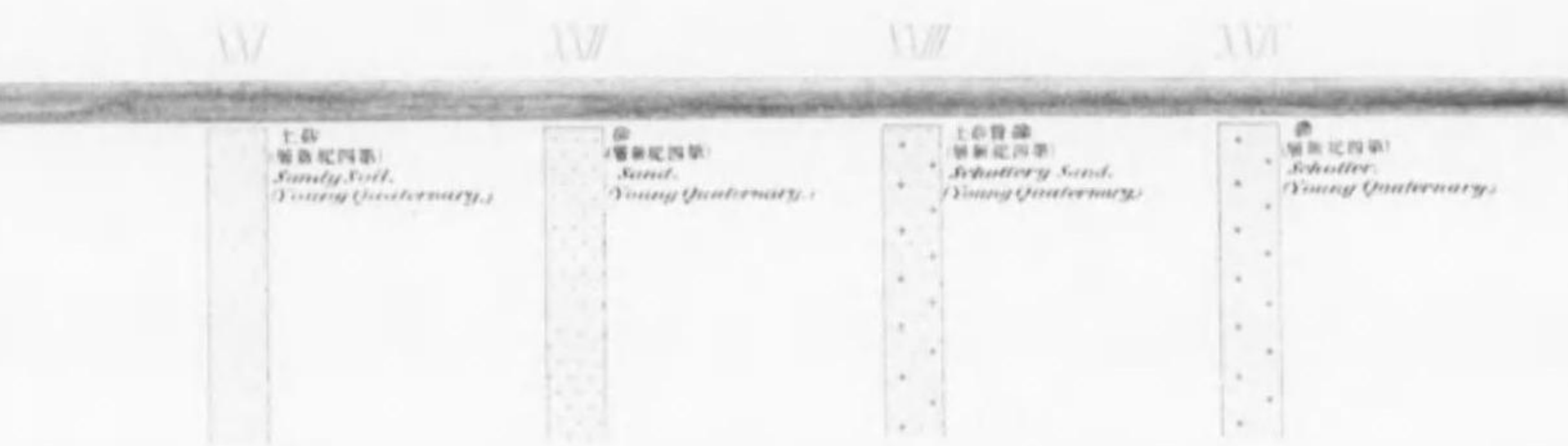
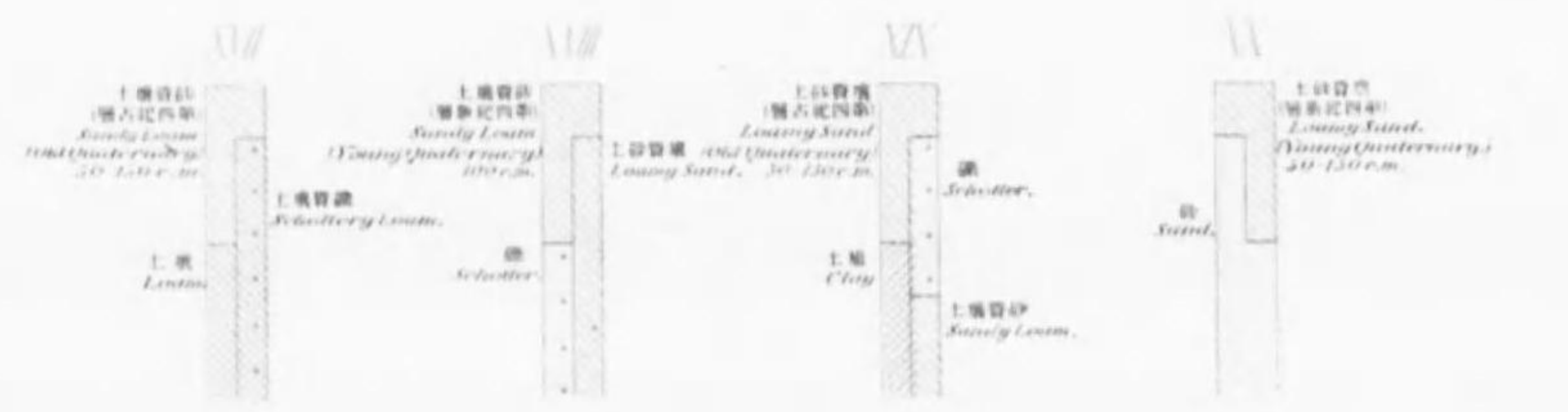
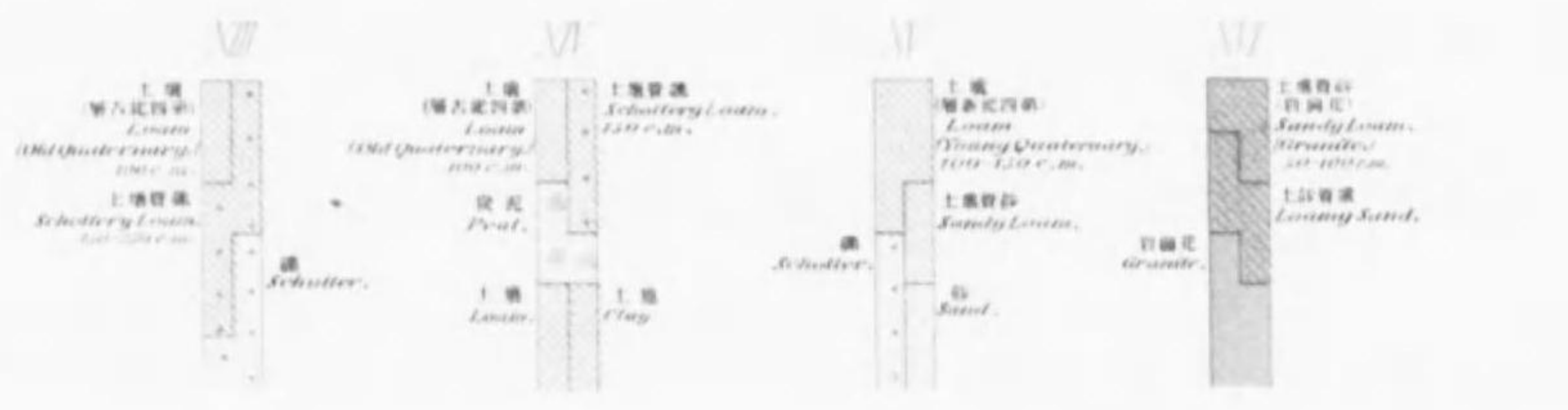
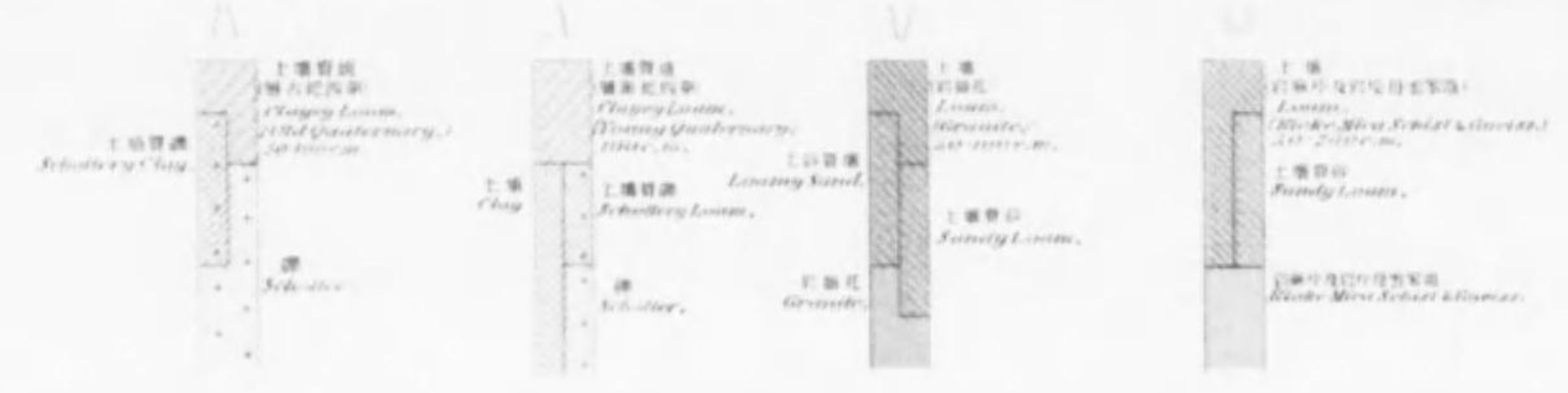
臺灣省地質調查所



11

10

1931



10

遠

20

30

40

30



露光量違いの為重複撮影




137

10'

20'

30'

露光量違いの為重複撮影



洋

江

遠

土地質調査図

調査員

農商務技師 農學士
農商務技師 農學士
農商務技師 農學士

三成文
高麗一
鈴木清忠


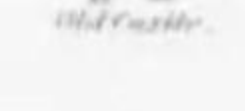

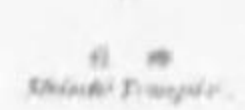





















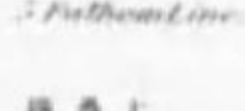


40

30

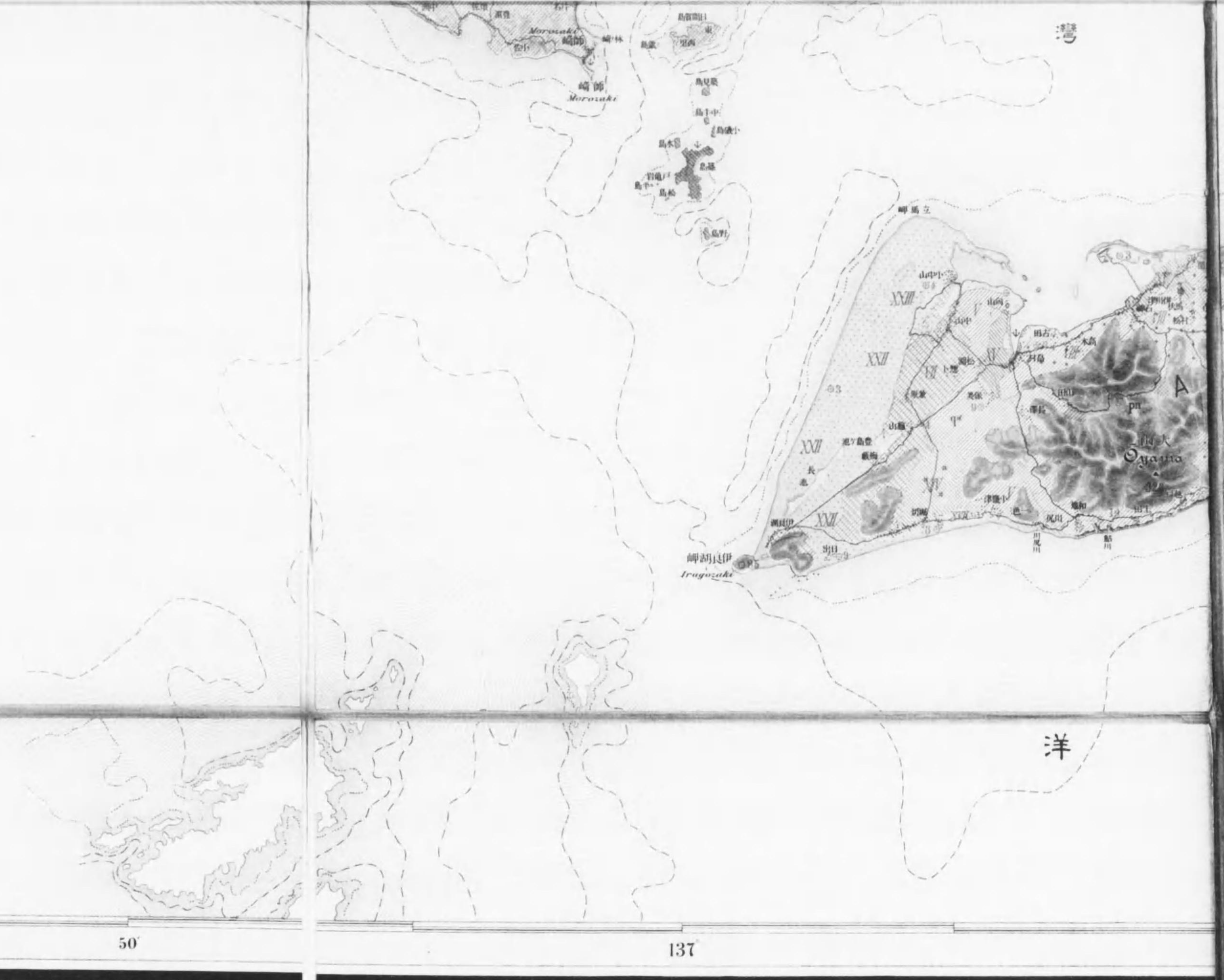
40

50

137

	渡船場 Ferry		古蹟 Old Castle
	塩田 Salt Pans		石神 Shako Temple
	港 Harbor		五色 Goshiki Temple
	海軍倉庫 Junk Incharge		頂上山 Toppo Mountain
	岩 Bar		標高上の山 Height Mount
	土質の混成 Soil Mixture Containing Humus		省境 Province Boundary
	土質の混成 Soil Mixture Containing Humus		市界或郡界 Municipal or District Boundary
	土質の混成 Soil Mixture Containing Humus		地理界 Geographical Boundary
	土質の混成 Soil Mixture Containing Humus		土質の混成 Soil Mixture Containing Humus
	土質の混成 Soil Mixture Containing Humus		土質の混成 Soil Mixture Containing Humus
	土質の混成 Soil Mixture Containing Humus		土質の混成 Soil Mixture Containing Humus
	土質の混成 Soil Mixture Containing Humus		土質の混成 Soil Mixture Containing Humus
	土質の混成 Soil Mixture Containing Humus		土質の混成 Soil Mixture Containing Humus
	土質の混成 Soil Mixture Containing Humus		土質の混成 Soil Mixture Containing Humus

	土質の混成 Soil Mixture Containing Humus		土質の混成 Soil Mixture Containing Humus
	土質の混成 Soil Mixture Containing Humus		土質の混成 Soil Mixture Containing Humus
	土質の混成 Soil Mixture Containing Humus		土質の混成 Soil Mixture Containing Humus



洋

終