



PALEONTOLOGICAL INVENTORY  
OF THE CARSON CITY  
BUREAU OF LAND MANAGEMENT DISTRICT

AND

PALEONTOLOGICAL BIBLIOGRAPHY OF NEVADA

BLM CONTRACT: YA 512-CT9-262



JAMES R. FIRBY *Prd.*

PRINCIPAL INVESTIGATOR

HOWARD E. SCHORN

THOMAS P. LUGASKI

ASSOCIATE INVESTIGATORS

VOLUME I

E  
78  
.N3  
F57  
1981  
v.1

BUREAU OF LAND MANAGEMENT

Utah  
Denver Service Center

# 15299353

E  
78  
.N3  
FST  
98  
v.1

Volume I

PALEONTOLOGICAL INVENTORY OF THE CARSON CITY  
BUREAU OF LAND MANAGEMENT DISTRICT

and

Paleontological Bibliography of Nevada  
BLM Contract YA 512-CT9-262

by James R. Firby, Ph.D.  
Howard E. Schorn, C.P.h.  
Thomas P. Lugaski, Ph.D.

BUREAU OF LAND MANAGEMENT  
Library  
Denver Service Center

BUREAU OF LAND MANAGEMENT LIBRARY  
Denver, Colorado



88000256

April , 1981

BLM Library  
D-553A, Building 50  
Denver Federal Center  
P. O. Box 25047  
Denver, CO 80225-0047




Norman Melvin, COAR  
Bureau of Land Management  
Reno State Office  
Division of Resources  
300 Booth Street  
Reno, Nevada 89509

Dear Sir:

Herein is submitted the report entitled "Paleontological Inventory of the Carson City Bureau of Land Management District and Paleontological Bibliography of Nevada", completed under contract number YA512-CT9-262, as amended. It is attested that the terms of this contract, as mutually agreed upon, are satisfied herewith.

The report consists of three major parts. Volume 1 contains the introduction, formation index, explanatory text, state-wide and Carson City Bureau of Land Management District bibliographies. Volume 2 contains the Paleontological Resources Inventory Data Register sheets, arranged in order of plant, invertebrate, and vertebrate fossil localities within the Carson City Bureau of Land Management District. Part 3 consists of the map overlays.

Respectively submitted,



James R. Firby, Ph.D.  
Principal Investigator

BLM Library  
D-5533, Building 50  
Denver Federal Center  
P. O. Box 25047  
Denver, CO 80225-0047



ACKNOWLEDGEMENTS

My gratitude to my associate investigators Howard E. Schorn and Thomas P. Lugaski, as well as bibliographic computer assisted research personnel of the University of Nevada, Reno. Special thanks are due H. Mitchell, who helped the author design the special vocabulary for the CARS program, and to H. Turner and L. Sabini, who, respectively, drafted the map overlays and typed the manuscript. An especial note of thanks to Howard E. Schorn who spent many long hours organizing the tables and confirming map localities. Cover by V. Firby and H. Turner.






TABLE OF CONTENTS

	Page
Letter of Submittal . . . . .	i
Acknowledgements. . . . .	ii
PALEONTOLOGICAL INVENTORY . . . . .	1
Introduction . . . . .	1
Sensitivity Classification . . . . .	1
Geologic Age . . . . .	3
PALEONTOLOGICAL BIBLIOGRAPHY OF NEVADA, WITH A SEPARATE PALEONTOLOGICAL BIBLIOGRAPHY OF THE BUREAU OF LAND MANAGEMENT, CARSON CITY DISTRICT. . . . .	6
Introduction . . . . .	6
Computer Data Bases. . . . .	6
I. STATEWIDE PALEONTOLOGICAL BIBLIOGRAPHY . . . . .	8
II. BUREAU OF LAND MANAGEMENT, CARSON DISTRICT PALEONTOLOGICAL BIBLIOGRAPHY . . . . .	102
INDEX OF LOCALITIES . . . . .	114
PALEONTOLOGICAL RESOURCES INVENTORY DATA REGISTER AND SENSITIVITY EVALUATION . . . . .	131
Plant Fossil Sites . . . . .	132
Invertebrate Fossil Sites. . . . .	196
Vertebrate Fossil Sites. . . . .	339



PALEONTOLOGICAL INVENTORY OF THE CARSON CITY BUREAU OF LAND  
MANAGEMENT DISTRICT AND PALEONTOLOGICAL BIBLIOGRAPHY OF NEVADA

BLM CONTRACT YA512-CT9-262

## Introduction

Within the Carson City Bureau of Land Management District there are abundant fossil localities of both marine and non-marine origin. The objectives of this report are to inventory and evaluate all such localities within the district, locate them, and evaluate their sensitivity. Insofar as possible, these objectives have been accomplished and the results presented herein. Additionally, a comprehensive bibliography of all literature relating to the vertebrate, invertebrate, paleobotanical, and stratigraphic aspects within the Carson City District was compiled. By amendment to this contract, at the request of the Bureau of Land Management of the United States Department of the Interior, the bibliographical section was increased to become a state-wide reference.

In addition to the locality data, references, and sensitivity classifications, map overlays on the scale of 1:100,000 were prepared which show the location of vertebrate, invertebrate, and paleobotanical sites within the Carson City Bureau of Land Management District. Map overlays in the scale of the Army Map Service (AMS) were additionally prepared which show those areas of the entire state which may be considered to be potentially fossiliferous, based on geologic data presented in current literature. No specific localities are shown on overlays at the AMS scale, these data being presented only to indicate, in a general way, the areas of potential paleontological resources.

Treatment of the criteria for sensitivity, explanation of terms used to indicate geologic age, type of paleontologic resource and its preservation, are given in succeeding sections of this report.

## Sensitivity Classification

All localities presented in this report, insofar as possible, have been assigned a sensitivity rating of S-1, S-2, or S-3. A rating of S-1 indicates a high sensitivity; S-3 indicates a low degree of sensitivity. Assignment to one of these categories is controlled by evaluating five major factors: 1) Proximity of fossil site to man made features, 2) relative abundance of the fossils at the locality and elsewhere, 3) type of preservation of fossils (an indication of resistance to destruction by natural forces, an example - erosion),



4) the type of fossils (plant, vertebrate, invertebrate) at the locality and, 5) whether or not significant collections have been made from the locality or, in some cases, if all or nearly all the material has been removed. In this latter case, for example, if a specimen of a vertebrate animal like Tomarctus, a Miocene carnivore, had been removed from a cataloged locality, then that locality would have an obviously lower sensitivity. It is, therefore, a subjective determination made by the principal and associate investigators; a judgment call based on our collective experience and what we knew about or could determine from each locality.

In the various localities within the Carson City District the following broad categories were considered:

1) Invertebrate - Marine: Usually in well indurated limestones and shales resistant to rapid erosion in this climate. By the nature of their deposition, these are generally widespread localities and usually have a low sensitivity.

2) Invertebrate - Non-marine: Generally less extensive in original deposition than marine, and because of usually lower degree of induration, less resistant to natural destructive weathering processes. Usually extensive enough and well enough collected to rate a low sensitivity. It is important to note an exception to this, however, and that is in the case of fossil insects, known from several localities in the paper shale units of the Esmeralda formation. Since insects in general lack readily preservable hard parts (for example, a shell such as some mollusks have) the fact that they are preserved at all is highly unusual. Additionally, the excellent quality of preservation of the present specimens makes these few localities of world-wide importance to the scientific community, automatically requiring the highest sensitivity rating of S-1. Other non-marine invertebrates, primarily mollusks, also may present a situation of such exquisite preservation and limited size of outcrop that they rate a moderate (S-2) or even higher (S-1) designation.

3) Vertebrate - Marine: Usually associated with invertebrate marine of Triassic age, and invariably of only one type of organism - the parapsid reptiles known as Ichthyosaurs. These large (up to 60 foot long) marine reptiles are the State Fossil of Nevada, and although locally abundant near the border of the Carson City District, are of a species that is recognized nowhere else in the world.

4) Vertebrate - Non-marine: Generally found as discrete skeletal elements in weakly indurated rocks or compacted non-cemented sediments. A wide range of species occur within the Tertiary sediments of the district, and are usually represented by only scattered, often water-worn fragments. This does not reduce their importance however, as they are the premier indicators of age and paleobiological correlation. On rare occasions, an entire or nearly entire skeleton has been found. Almost always a mammalian vertebrate locality rates at least an S-2 designation,



sometimes S-1, and rarely an S-3 unless the site has been completely mitigated.


The assignment of all localities in this report to either S-1, S-2, or S-3 is intended as a subjective evaluation of the professional paleontologist to aid the personnel of the Bureau of Land Management and the public to better understand and appreciate their occurrence. Such understanding can be used to better evaluate proposals of land use management.

## Geologic Age

The geologic age terms used in this report are standard terms used by North American paleontologists. They are of different magnitudes and utilized to indicate relative age. In the literature there are many references to particular epochs or ages which, while valid at the time of publication have subsequently been changed, either by more recent evidence indicating an imprecision in the original determination or by a redefinition of the particular relative concept which changes that determination. For example, the term Clarendonian, a North American land mammal age based on a fossil mammal assemblage from the Clarendon Ranch in Texas, is referred to in earlier literature (pre - 1964) as being an age concept within the Pliocene epoch of the Tertiary period of the Cenozoic era in North America. A more modern interpretation of Clarendonian is as the uppermost age of the Miocene epoch, thus essentially redefining the concepts of Miocene and Pliocene as recognized by mammalian faunas in North America. In this report, every attempt is made to insure that usage of time and time-stratigraphic terms follows current accepted paleontologic practice.

It should be noted that time and time-stratigraphic terminology is not applied uniformly throughout the world, or for that matter, throughout North America. The various philosophies behind the growth of the relative geologic time scale are too complex to be discussed in this report. Indeed, many books have been written on the subject, and no doubt many more will be written in the future, because the temporal concepts and definitions and their attendant terminologies are not a static thing devised by some elite group of earth scientists acting as a corpus academe, but rather have evolved owing to the emergence of new data through the last two hundred years of geologic thought. It is not the intent of the author nor the purpose of this report to add to that discussion, but only to explain the terms used herein.

A common misconception exists as to the relationship of relative geologic time and absolute geologic time. Basically, relative geologic time is only sequential, that is one event, or thing (such as a particular fauna) occurred before or after another event or thing without implication of elapsed time. Absolute time determination states that





a particular event or thing occurred a certain number of years before present. In practice, that means that a boundary between two relative time or time-stratigraphic units may actually vary in terms of absolute time depending on where the units are and on what they are based. The absolute time comparisons used in this report are, therefore, to be regarded as an indication of approximate time expressed as the number of 'years before present' for the boundaries in western North America based on mammalian chronologies in the Cenozoic and marine invertebrate chronologies in Mesozoic and earlier strata. These are presented below in the form of a chart. The magnitude of the time units is, in order from most to least inclusive, Era, Period, Epoch, Age. Time units are extropolated from actual strata or (in eras) the total paleobiological aspect. In the case of periods, epochs, and ages, these actual strata are the time-stratigraphic unit systems, series, and stages, respectively. There is no time-stratigraphic unit comparable to eras. It should also be noted that in the older (Mesozoic and Paleozoic) eras of the Phanerozoic there are no epochs, as the criteria for epochs does not exist below the lower boundary of the Cenozoic era. The term Phanerozoic is used to indicate that part of relative geologic time when abundant life forms were preserved as fossils, generally this excludes rocks older than Cambrian. No reference of stages is included for the Mesozoic and Paleozoic eras for several reasons, the most compelling one being that only two late Triassic ages are noted definitively within the district, there are the Karnian and immediately overlying Norian stages. The other reason is that there are over fifty stages which have no relation to the present district, and their enumeration would add nothing to the understanding of geologic time as used in this report.

Faint, illegible text, possibly bleed-through from the reverse side of the page.

A small, dark, curved mark or signature at the bottom right of the page.

Table 1.

## THE GEOLOGIC TIME SCALE - MOST RECENT UNITS

ERA	PERIOD	EPOCH	(North American) AGE	Approximate Absolute TIME
Cenozoic	Quaternary	Holocene	Rancho LaBrea	- <u>+1.5</u> mybp
			Irvingtonian	
		Pleistocene	Montodiablian	- <u>+2.4</u> mybp
			Late Blancan	
			Early Blancan	
		Pliocene	Hemphillian	- <u>+8.1</u> mybp
		Miocene	Clarendonian	- <u>+13.0</u> mybp
			Barstovian	- <u>+16.7</u> mybp
		Tertiary	Oligocene	Hemingfordian
	Arikareean			- <u>+30.0</u> mybp
	Orellan			- <u>+34.0</u> mybp
	Chadronian			
	Duchesnean			
	Eocene		Uintan	- <u>+37.0</u> mybp
			Bridgerian	- <u>+58.0</u> mybp
			Wasatchian	
			Clarkforkian	
			Tiffanian	- <u>+64.8</u> mybp
	Torrejonian			
Paleocene	Puercan/ Dragonian			
	Mesozoic	Cretaceous	- <u>+135</u> mybp	
		Jurassic	- <u>+180</u> mybp	
Triassic		- <u>+230</u> mybp		
Paleozoic	Permian	- <u>+280</u> mybp		
	Late Carboniferous (Pennsylvanian)	<u>+310</u> mybp		
	Early Carboniferous (Mississippian)	<u>+345</u> mybp		
	Devonian	<u>+400</u> mybp		
	Silurian	<u>+425</u> mybp		
	Ordovician	<u>+450</u> mybp		
Cambrian	<u>+550</u> mybp			



PALEONTOLOGICAL BIBLIOGRAPHY OF NEVADA, WITH A SEPARATE  
PALEONTOLOGICAL BIBLIOGRAPHY OF THE BUREAU OF LAND MANAGEMENT,  
CARSON CITY DISTRICT

## Introduction

Included in this bibliography are 1445 entries listed alphabetically by author. Part I of the listing is statewide, inclusive of the Bureau of Land Management, Carson City District. Part II is a reiteration for the Carson City District only. Not all entries are directly referable to fossil localities, as many of the topics discussed by some authors are more generalized in their treatment and may refer to major groups, or temporal, or stratigraphic divisions which are not as geographically restricted as a particular locality. This bibliography has been updated through December of 1980.

Sources for references are twofold: First, literature searches using ten (10) different computer data bases; second, intensive search of literature either too old or too recent to be included in computer data bases. The latter effort was completed by the principal and associate investigator in the time honored tradition of physically searching conceivable sources for pertinent literature. A list of the ten computer data bases, with a brief description, is presented below. These were accessed through the University of Nevada CARS (Computer Assisted Reference Service) program.

## Computer Data Bases

1. GeoRef - Geological Reference file, prepared by the American Geological Institute. Based on citations from Bibliography and Index of Geology, plus conferences, major symposia and monographs.
2. Geoarchive - The most comprehensive and best indexed geoscience data base. There is no printed equivalent.
3. Scisearch - A multidisciplinary index to the literature of science and technology, it corresponds to the printed Science Citation Index estimated to include 90% of the worlds significant scientific and technical literature.
4. SSIE Current Research - Smithsonian Science Information Exchange Current Research is a data base containing reports of both government and privately funded scientific research projects, either currently in progress or initiated and completed during the most recent two years.
5. NTIS - The National Technical Information Service data base consists of government sponsored research, development and engineering, plus analyses prepared by federal agencies, their contractors and grantees.
6. Biosis Previews - This data base, which contains citations from Biological Abstracts and Bioresearch Index, provides world wide coverage of research in the life sciences, and includes titles in paleontology.



7. Comprehensive Dissertations Abstracts - This index is a definitive subject, title and author guide to virtually every American dissertation accepted at an accredited institution since 1861. The printed indexes included in this data base are: Dissertation Abstracts International, American Doctoral Dissertations, and Comprehensive Dissertation Index.
8. Conference Papers Index - This data base provides access to records of more than 100,000 scientific and technical papers presented at over 1,000 major regional, national and international meetings each year. Primary subject areas include the life sciences, chemistry, physical sciences, geosciences and engineering.
9. Compendex - Compendex is the machine readable version of Engineering Index. It includes worldwide coverage of 3,500 journals, societal publications, papers, proceedings, etc.
10. GPO Monthly Catalog - On-line, this is the machine readable equivalent of the printed Monthly Catalog of United States Publications.





I. STATEWIDE PALEONTOLOGICAL BIBLIOGRAPHY

- Adair, D.H., 1961. Geology of the Cherry Creek District, Nevada. M.S. thesis, Univ. Utah.
- Addison, C.C., 1929. Stratigraphy and correlation of some carboniferous sections of Nevada and adjacent states. M.A. thesis, Stanford Univ.
- Albers, J.P. and J.H. Stewart, 1962. Precambrian (?) and Cambrian stratigraphy in Esmeralda County, Nevada, in Geological Survey Research, 1962. U.S. Geol. Survey Prof. Paper 450-D: D24-D27.
- Albers, J.P. and J.H. Stewart, 1965. Preliminary geologic map of Esmeralda County, Nevada. U.S. Geol. Survey Map MF-298.
- Albers, J.P. and J.H. Stewart, 1972. Geology and mineral deposits of Esmeralda County, Nevada. Nevada Bur. of Mines and Geol. Bull. 78, no. 5.
- Alberti, G.K.B., W. Haas and A.R. Ormiston, 1971. Discovery of the trilobite Warburgella rugulosa (Alth. 1874) in Gedinnian strata of central Nevada. Nenes Jahrb. Geol. u. Palaontol. Mh. Jahrg. 1971 (4): 193-194.
- Alpert, S.P. and J.N. Moore, 1975. Lower Cambrian trace fossils evidence for predation on trilobites. Lethaia, v. 8, no. 3: 223-230.
- Al-Rawi, Y.T., 1969. Cenozoic history of the northern part of Mono Basin, California and Nevada. Ph.D. dissert. 30/10-B:4660, Univ. Calif., 188 p.
- Anderson, G.H., 1933. 1. Geology of the north half of the White Mountain Quadrangle, California-Nevada. 2. Petrography of the north half of the White Mountain Quadrangle, California-Nevada. Ph.D. dissert., California Inst. of Technology.
- Andrews, H.N., 1970. Index of Generic names of fossil plants, 1820-1965. U.S. Geol. Survey Bull. 1300, 354 p.
- Anon: 1974. Late Pleistocene fossils from Glendale, Clark County, Nevada. J. Ariz. Acad. Sci. 9 (suppl.): 34.
- Anon: 1975. Large Fossil Find: Calif. Geol. (Sacramento). Notes: Nevada Pleistocene Mammals.
- Anstey, R.L. and T.L. Chase, 1974. Geographic diversity of late Ordovician corals and bryozoans in North America. J. Paleont., v. 48, no. 6: 1141-1148.
- Antevs, E., 1925. On the Pleistocene history of the Great Basin. Carnegie Inst. Wash. Publ. 352: 51-114.

- Arai, M.N. and A. McGugan, 1969. A problematical Cambrian coelenterate? J. Paleont., v. 43, no. 1: 93-94.
- Armstrong, R.L., 1963. Geochronology and geology of the eastern Great Basin in Nevada and Utah. Unpubl. Ph.D. dissert., Yale Univ., 202 p.
- Ausich, W.I., 1978. Pisocrinus from California, Nevada, Utah, and Gaspe Peninsula. J. Paleont., v. 52, no. 2: 487-491.
- Avent, J.C., 1962. Structure and stratigraphy of the Antelope Range, Northeastern White Pine County, Nevada. M.S. thesis, Univ. Washington.
- Avent, J.C., 1965. Cenozoic stratigraphy and structure of Pueblo Mountains Region, Oregon-Nevada. Ph.D. dissert., Univ. Washington, 27/C1-B:208.
- Axelrod, D.I., 1940. Late Tertiary floras of the Great Basin and border areas. Torrey Bot. Club Bull., v. 67, no. 6: 447-487.
- Axelrod, D.I., 1940. The Pliocene Esmeralda flora of west central Nevada. Wash. Acad. Sci. J., v. 30: 163-174.
- Axelrod, D.I., 1941. Succession of late Tertiary vegetation in west central Nevada (Abs.). Am. J. Bot., v. 28, no. 10, suppl.:7.
- Axelrod, D.I., 1947. Pliocene environments of the Great Basin (Abs.). Geol. Soc. Amer. Bull., v. 58, no. 12, pt. 2: 1246.
- Axelrod, D.I., 1949. Eocene and Oligocene formations in the western Great Basin (Abs.). Geol. Soc. Amer. Bull., v. 60, no. 12, pt. 2: 1935-1936.
- Axelrod, D.I., 1950. Evolution of desert vegetation in western North America. Carnegie Inst. Wash. Publ. 590: 217-306.
- Axelrod, D.I., 1956. Mio-Pliocene floras from west central Nevada. Univ. Calif. Publ. Geol. Sci., 33: 321 p.
- Axelrod, D.I., 1958. The Pliocene Verdi flora, western Nevada. Univ. Calif. Publ. Geol. Sci., v. 34, no. 2: 91-159.
- Axelrod, D.I., 1962. A Pliocene Sequoiadendron forest from western Nevada. Univ. Calif. Publ. Geol. Sci., v. 39, no. 3.
- Axelrod, D.I., 1966. Potassium-argon ages of some western Tertiary floras. Am. J. Sci., v. 264, no. 7: 497-506.
- Axelrod, D.I., 1966. A method for determining the altitudes of Tertiary floras. Paleobotanist, v. 14, no. 1-3: 144-171.
- Axelrod, D.I., 1966. The Eocene Copper Basin flora of northeastern Nevada. Univ. Calif. Publ. Geol. Sci., v. 59: 125 p.
- Axelrod, D.I., 1976. Evolution of the Santa Lucia Fir (Abies bracheata) ecosystem. Ann. Missouri Bot. Garden, 63: 24-41.

- Axelrod, D.I., 1976. History of the Coniferous Forests, California and Nevada. Univ. Calif. Publ. Bot., v. 70: 62 p.
- Axelrod, D.I., 1979. Age and origin of Sonoran Desert vegetation. Occas. Paper Calif. Acad. Sci., no. 132: 74 p.
- Axelrod, D.I. and W.S. Ting, 1960. Late Pliocene floras of the Sierra Nevada (Calif.-Nev.). Univ. Calif. Publ. Geol. Sci., v. 39, no. 1: 117 p.
- Baetcke, G.B. and J.C. Lawrence, 1966. New occurrence of the Scythian (Triassic) ammonite Anasibirites from Nevada (Abs.). Geol. Soc. Amer. Spec. Paper 87: 271-272.
- Bahlburg, W.C., 1975. Depositional environments of the Virgin Limestone Member, Clark County, Nevada. J. Ariz. Acad. Sci., 10: 48.
- Bailly, P.A., 1952. Geology of the southeastern part of Mineral Ridge, Esmeralda County, Nevada. Ph.D. dissert., Standord Univ., W1952:79, 151 p.
- Bailly, P.A. and R.R. Compton, 1955. Precambrian Plutonism at Mineral Ridge, Esmeralda Co., Nevada. Geol. Soc. Amer. Bull. 66, pt. 3: 1528.
- Baird, M.R., 1975. Conodont biostratigraphy of the Kaibab Formation, eastern Nevada and west central Utah. M.S. thesis, Ohio State Univ.
- Banaszak, K.J., 1969. Geology of the southern Sand Springs Range, Mineral and Churchill Counties, Nevada. M.S. thesis, Northwestern Univ.
- Barghoorn, E.S., 1951. Age and Environment: A survey of North American Tertiary floras in relation to Paleoecology. J. Paleont., v. 25, no. 6: 736-744.
- Barksdale, J.D., 1939. Silicified wood in dolomite. Am. Mineral., v. 24, no. 11: 699-704; 1939, (Abs.) Am. Mineral. no. 3: 18; 1938 (Abs.) Geol. Soc. Amer. Bull., v. 49, no. 12, pt. 2: 1866.
- Barnes, H. and A.R. Palmer, 1961. Revision of stratigraphic nomenclature of Cambrian rocks, Nevada Test Site and vicinity, Nevada. U.S. Geol. Survey Prof. Paper 424-C, art. 187: C100-C103.
- Barnett, S.G., 1972. The Evolution of Spathognathodus remscheidensis in New York, New Jersey, Nevada, and Czechoslovakia. J. Paleont., v. 46, no. 6: 900-917.
- Barosh, P.J., 1964. Lower Permian stratigraphy of east central Nevada and adjacent Utah. Ph.D. dissert. Univ. Colorado, 28/12-B:5076, 272 p.
- Barr, F.T., 1957. Paleontology and stratigraphy of the Pennsylvanian and Permian rocks of Ward Mountain, White Pine County, Nevada. Unpubl. M.A. thesis, Univ. Calif., 95 p.

- Barrows, K.J., 1971. Geology of the Southern Desatoya Mountains, Churchill and Lander Counties, Nevada. Ph.D. dissert. Univ. Calif., 32/10-B: 5865.
- Bartel, D.J., 1968. Structure and stratigraphy of the western Red Hills, east central Nevada, White Pine County, Nevada-Areal Geology. M.S. thesis, Univ. Nebraska.
- Basham, W.L. and E.E. Larson, 1978. Paleomagnetic evidence for clockwise rotation in western Idaho, eastern Oregon and northern Nevada. Geol. Soc. Amer. Abs. Prog. 10/5: 210.
- Bassler, R.S., 1927. A new early Ordovician sponge fauna. Wash. Acad. Sci. J., v. 17, no. 15: 390-394.
- Bassler, R.S., 1941. The Nevada early Ordovician (Pogonip) sponge fauna. U.S. Nat. Mus. Proc. 91: 91-102.
- Becker, J., 1969. The freshwater Ostracoda of the lower Humboldt Formation (Miocene) in northern Nevada, northern Utah and southeastern Idaho. M.S. thesis, Univ. Minnesota.
- Beetle, A.A., 1961. Distribution as a key to the age and origin of grasses. Internat. Bot. Cong. 9th, Montreal, 1959, Recent advances in Botany, v. 1: 111-116.
- Behnke, J.J., 1961. Geology of the southern portion of Martins Ridge, Monitor Range, Nye County, Nevada. M.S. thesis, Univ. Nevada.
- Behnken, F.H., 1969. Late Permian conodonts from Wyoming and Nevada. M.S. thesis, Univ. Wisconsin.
- Behnken, F.H., 1972. Leonardian and Guadalupian (Permian) conodont biostratigraphy and evolution in western and southwestern United States. Ph.D. dissert., Univ. Wisconsin.
- Behnken, F.H., 1975. Leonardian and Guadalupian (Permian) Conodont Biostratigraphy in western and southwestern United States. J. Paleont., v. 49, no. 2: 284-315.
- Bell, B.M. and M.S. Petersen, 1976. An edrioasteroid from the Guilmette Formation at Wendover, Utah-Nevada. J. Paleont., v. 50, no. 4: 577-589.
- Bell, B.M. and J. Sprinkle, 1978. Totiglobus, an unusual new edriosteroid from the Middle Cambrian of Nevada. J. Paleont., v. 52, no. 2: 243-266.
- Bell, J.W., T.L. Ku, and G.J. Kukla, 1978. The Chemehuevi Formation of Nevada, Arizona and California: an examination of its distribution, facies, and age. Geol. Soc. Amer. Prog. 10/3: 95.
- Bell, M.A., 1974. Reduction and loss of the pelvic girdle in Gasterosteus (Pisces): a case of parallel evolution. Nat. Hist. Mus. Los Angeles Contrib. Sci. 257: 1-36.

- Boucot, A.J. and J.G. Johnson, 1972. Callicalyptella, a new genus of notanopliid brachiopod from the Devonian of Nevada. *J. Paleont.*, v. 46, no. 2: 299-302.
- Boucot, A.J., J.G. Johnson and W. Struve, 1966. Stringocephalus, ontogeny and distribution. *J. Paleont.*, v. 40, no. 6: 1349-1364.
- Boucot, A.J., J.G. Johnson and J.A. Talent, 1968. Lower and Middle Devonian faunal provinces based on Brachiopoda, in Internat. Symposium on the Devonian System. Calgary, Alberta, 1967 (Proc.), v. 2, Alberta Soc. Petrol. Geol.: 1239-1254.
- Boucot, A.J., J.G. Johnson and J.A. Talent, 1969. Early Devonian brachiopod zoogeography. *Geol. Soc. Amer. Spec. Paper* 119, 113 p.
- Boyd, D.W. and N.D. Newell, 1976. Diagenetic image reversal in a Triassic pelecypod. *Contrib. to Geol.*, v. 14, no. 2: 65-68. Univ. Wyoming.
- Boyden, E.D., 1972. Geology of the Steptoe Warm Springs pluton, White Pine County, Nevada. M.S. thesis, Univ. Nebraska.
- Bradley, W.H., 1963. Unmineralized fossil bacteria. *Science*, v. 141, no. 3584: 919-921.
- Brattstrom, B.H., 1958. Amphibians and reptiles from Gypsum Cave, Nevada. *So. Calif. Acad. Sci. Bull.*, v. 53, pt. 1: 8-12.
- Brattstrom, B.H., 1958. Additions to the Pleistocene herpetofauna of Nevada. *Herpetologica*, v. 14, pt. 1: 36.
- Brenckle, P.L., 1970. Smaller Mississippian and Lower Pennsylvanian calcareous foraminifers from Nevada. Ph.D. dissert., Univ. Colorado, 31/09-B: 5525, 291. p.
- Brew, D.A., 1963. Synorogenic sedimentation of Mississippian age, Eureka Quadrangle, Nevada. Unpubl. Ph.D. dissert. Stanford Univ. 296 p.
- Brew, D.A., 1971. Mississippian stratigraphy of the Diamond Peak area, Eureka County, Nevada. *U.S. Geol. Survey Prof. Paper* 661: 84 p.
- Bridge, J. and G.A. Cooper, 1940. Collecting fossils in Utah, Nevada, Texas and the Midwest. *Smithsonian Inst. Explorations and Field Work in 1939 Publ.* 3586: 9-16.
- Brill, K.G., Jr., 1963. Permo-Pennsylvanian stratigraphy of western Colorado Plateau and eastern Great Basin regions. *Geol. Soc. Amer. Bull.*, v. 74: 307-330.
- Broderick, A.T., 1949. Geology of the southern part of the San Antonio Mountains, Nevada. Ph.D. dissert., Yale Univ., W1949:58, 125 p.
- Broecker, W. and A. Kaufman, 1964. Further investigations regarding the absolute chronology of Lakes Bonneville and Lahontan (Abs.). *Geol. Soc. Amer. Spec. Paper* 76: 22.

- Bissell, H.J., 1973. Permian-Triassic boundary in the eastern Great Basin area, in Logan, A. and L.V. Hills (eds.) The Permian-Triassic systems and their mutual boundary. Can. Soc. Petrol. Geol. Mem. 2: 318-344.
- Bissell, H.J. and G.V. Chilingar, 1968. Shelf-to-basin Permian sediments of southern Nevada, U.S.A. Internat. Geol. Cong., 23rd Session, Czechoslovakia, Proc. Sec. 8: 155-167.
- Blair, W.H., E.H. McKee and A.K. Armstrong, 1977. Age and environment of deposition - Hualapai Limestone Members of the Muddy Creek Formation (Abs.). Geol. Soc. Amer. Abs. Prog., v. 9: 390-391.
- Blair, W.N., 1978. Gulf of California in Lake Mead area of Arizona and Nevada during late Miocene time. Amer. Assoc. Petrol. Geol. Bull., v. 62, no. 7: 1159-1170.
- Blake, W.P., 1867. Fossil fish in the Great Basin. Calif. Acad. (New Series) Proc. 3: 306-307.
- Blake, W.P., 1884. The Carson City ichnolites. Science 4: 273-276.
- Blome, C.D. and E.A. Pessagno, 1978. Upper Triassic (Norian) radiolarian biostratigraphy in western North America. Geol. Soc. Amer. Abs. Prog. 10/3: 96.
- Blomquist, J.T., 1971. Current directions in the Diamond Peak Formation, an Upper Mississippian-Lower Pennsylvanian clastic wedge, east-central Nevada. M.S. thesis, Univ. Nevada.
- Blue, D.M., 1960. Geology and ore deposits of the Lucin mining district, Box Elder County, Utah and Elko County, Nevada. M.S. thesis, Univ. Utah.
- Blue, D.M., 1963. Stratigraphy of the Pilot Mountains, Box Elder and Tooele counties, Utah, and Elko County, Nevada (Abs.). Geol. Soc. Amer. Spec. Paper 73, abstracts for 1962, p. 28.
- Boak, C.C., 1934. Largest petrified tree in world found in Nevada by mineral collector. Oregon Mineralogist, v. 2, no. 6: 195-196.
- Bonham, H.F., Jr., 1962. Areal geology of the northern half of Washoe County, Nevada. M.S. thesis, Univ. Nevada.
- Bortz, L.C., 1959. Geology of the Copenhagen Canyon area, Monitor Range, Eureka County, Nevada. M.S. thesis, Univ. Nevada.
- Boucot, A.J., D.H. Dunkle, A. Potter, N.M. Savage, and D. Rohr, 1974. Middle Devonian orogeny in western North America?: a fish and other fossils. J. Geol., v. 82: 691-708.
- Boucot, A.J., J.C. Hazzard, and J.G. Johnson, 1969. Reworked lower Devonian fossils, Nopah Range, Inyo County, California. Am. Assoc. Petrol. Bull. v. 53, no. 1: 163-181.

- Bezzerrides, T.L., 1967. Triassic stratigraphy and geology of the O'Neil Pass area, Elko County, Nevada. M.S. thesis, Univ. Oregon.
- Birkeland, P.W., 1968. Correlation of Quaternary stratigraphy of the Sierra Nevada with that of the Lake Lahontan area, in Means of correlation of Quaternary successions. Inter. Assoc. Quat. Res., 7th Cong. U.S.A., Proc., v. 8: Salt Lake City, Utah Press: 469-500.
- Bissell, H.J., 1956. Pennsylvanian and Permian correlations in the Cordilleran area (Abs.) Geol. Soc. Amer. Bull., V. 67: 1789-1790.
- Bissell, H.J., 1960. Eastern Great Basin Permo-Pennsylvanian strata-preliminary statement. Am. Assoc. Petrol. Geol. Bull., v. 44: 1424-1435.
- Bissell, H.J., 1962. Fusulinid range zone in Cordilleran area. (Abs.) Geol. Soc. Amer. Spec. Paper 68: 7-8.
- Bissell, H.J., 1962. Pennsylvanian and Permian rocks of Cordilleran area, in Pennsylvanian System in the United States - a symposium. Am. Assoc. Petrol. Geol.: 188-263.
- Bissell, H.J., 1962. Permian rocks of parts of Nevada, Utah and Idaho. Geol. Soc. Amer. Bull. 73: 1083-1110.
- Bissell, H.J., 1962. Permian fusulinids in eastern Nevada - Paleoeologic implications (Abs.). Am. Assoc. Petrol. Geol. Bull., v. 46, no. 2: 261.
- Bissell, H.J., 1962. Permian stratigraphy in eastern Nevada and western Utah (Abs.). Geol. Soc. Am. Spec. Paper 68: 136-137.
- Bissell, H.J., 1963. Progress of geologic mapping in Goshute Mountains and Toana Range, Elko County, Nevada (Abs.). Geol. Soc. Amer. Spec. Paper 73, abstracts for 1962, p. 26.
- Bissell, H.J., 1964. Ely, Arcturus and Park City Groups (Pennsy.-Permian) in eastern Nevada and western Utah. Amer. Assoc. Petrol. Geol. Bull. 48: 565-636.
- Bissell, H.J., 1967. Pennsylvanian and Permian Basins in northwestern Utah, northeastern Nevada and south-central Idaho - Discussion. Amer. Assoc. Petrol. Geol. Bull. 51: 791-802.
- Bissell, H.J., 1969. Permian and Lower Triassic transition from the shelf to basin (Grand Canyon, Arizona to Spring Mountains, Nevada), in Geology and Natural history of the Grand Canyon region. Four Corners Geol. Soc. Guidebook: 135-169.
- Bissell, H.J., 1971. Evaluation of the Permian-Triassic unconformity in the eastern Great Basin of the U.S.A. Can. Petrol. Geol. Bull., v. 9, no. 2: 317-318.

- Berry, W.B.N., 1968. Siluro-Devonian graptolite sequence in the Great Basin (Abs.). Geol. Soc. Amer., Pac. Const. Sec. 64th Ann. Mtg. Prog.: 35-36.
- Berry, W.B.N., 1968. A Devonian graptolite succession in the Western United States (Abs.), in Symposium of Silurian-Devonian Boundary and Stratigraphy of Lower and Middle Devonian, 3rd Internat., Leningrad, 1968, Abs. Proc., Leningrad, Akad. Nauk. SSSR: 26-30.
- Berry, W.B.N., 1968. American Devonian monograptids and the Siluro-Devonian boundary, in Internat. Symposium on the Devonian System, Calgary, Alb., 1967 (Proc.), v. 2, Alberta Soc. Petrol. Geol.: 961-971.
- Berry, W.B.N., 1969. Siluro-Devonian graptolite sequence in the Great Basin (Abs.). Geol. Soc. Amer. Spec. Paper 121: 483-484.
- Berry, W.B.N., 1970. Depositional environment of some Silurian graptolite-bearing rocks in Nevada (Abs.). Geol. Soc. Amer. Abs. with Prog., v. 2, no. 2: 72.
- Berry, W.B.N., 1970. The base of the Devonian and an early Devonian graptolite succession in central Nevada. Geol. Soc. Amer. Bull. 81: 513-520.
- Berry, W.B.N., 1974. Types of early Paleozoic faunal replacements in North America: Their relationship to environmental change. J. Geol. 82: 371-382.
- Berry, W.B.N., 1977. Great Basin Devonian western assemblage rocks. Geol. Soc. Amer. Abs. Prog. 9/7: 895-896
- Berry, W.B.N. and A.J. Boucot (eds.), 1970. Correlation of the North American Silurian rocks. Geol. Soc. Amer. Spec. Paper 102: 289 p.
- Berry, W.B.N., H. Jaeger and M.A. Murphy, 1971. Position of Monograptus uniformus Pribyl in stratigraphic sequences in central Nevada. Geol. Soc. Amer. Bull. 82: 1969-1972.
- Berry, W.B.N., D.A. Lawson and E. Stiphens Yancey, 1979. Species-Diversity patterns in some middle Ordovician communities from California-Nevada. Paleogeography, Paleoclimatology, Paleoecology 26: 99-116.
- Berry, W.B.N. and M.A. Murphy, 1972. Early Devonian graptolites from the Rabbit Hill Limestone in Nevada. J. Paleont., v. 46, no. 2: 261-265.
- Berry, W.B.N. and M.A. Murphy, 1975. Silurian and Devonian Graptolites of Central Nevada. Univ. of Calif. Publ. Geol. Sci., v. 110: 109 p.
- Berry, W.B.N. and J.B. Roen, 1963. Early Wenlock graptolites from Roberts Mountains Formation, Tuscarora Mountain, Nevada. J. Paleont., v. 37: 1123-1126.
- Beus, S.S. and N.G. Lane, 1969. Middle Pennsylvanian fossils from Indian Springs, Nevada. J. Paleont., v. 43, no. 4: 986-1000.



- Bell, M.A., 1977. A late Miocene marine three-spined stickleback, *Gasterosteus aculeatus aculeatus* and its zoo geographic and evolutionary significance. *Copeia* (2): 277-282.
- Benmore, W.C., 1978. Stratigraphy, sedimentology and paleoecology of the late Paleophytic or earliest Phanerozoic Johnnie Formation, eastern California and southwestern Nevada. Ph.D. dissert. Univ. Calif., 39/04-B:1669, 263 p.
- Berdan, J.M., 1953. Devonian ostracode fauna from Nevada (Abs.) *Geol. Soc. Amer. Bull.*, v. 64, no. 12, pt. 2: 1394.
- Berdan, J.M., 1977. Early Devonian ostracode assemblages from Nevada. *Geol. Soc. Amer. Abs. Prog.* 9/7: 894.
- Berdan, J.M. and M.J. Copeland, 1978. Redescription of the early Devonian beyrichiacean ostracode *Arikloedenia occidentalis* (Walcott, 1884). *J. Paleont.*, v. 52, no. 2: 234-242.
- Bereskin, S.R., 1969. Carbonate petrology and biostratigraphy of the Sultan Limestone (Devonian), eastern California and southern Nevada. Ph.D. dissert., Univ. Calif.
- Berge, J.S., 1960. Stratigraphy of the Ferguson Mountain area, Elko County, Nevada. M.A. thesis, Brigham Young Univ.
- Berge, J.S., 1960. Stratigraphy of the Ferguson Mountains area, Elko County, Nevada. *Brigham Young Univ. Res. Studies Geol. Ser.*, v. 7, no. 5, 63 p.
- Berger, R., W.S. Ting and W.F. Libby, 1966. Coprolites in western caves, in *Internat. Conf. Radiocarbon and tritium dating*, 6th, 1965 Proc. U.S. Atomic Energy Comm. Rept. Conf-650652: 731-744.
- Bergstrom, S.M., A.G. Harris, R.L. Ethington and R.J. Ross, 1978. Aspects of middle and upper Ordovician conodont biostratigraphy in Nevada. *Geol. Soc. Amer. Abs. Prog.* 10/5: 211.
- Berry, E.W., 1927. The flora of the Esmeralda Formation in western Nevada. *U.S. Nat. Mus.*, v. 72, art. 23: 15 p.
- Berry, E.W., 1928. A petrified walnut from the Miocene of Nevada. *Wash. Acad. Sci. J.*, v. 18, no. 6: 158-160.
- Berry, W.B.N., 1966. *Climacograptus hastatus* T.S. Hall - Its lectotype and some local populations. *J. Paleont.*, v. 40, no. 1: 162-176.
- Berry, W.B.N., 1967. *Monograptus hercynicus nevadensis* n. subsp. from the Devonian in Nevada. *Geol. Survey Res. U.S. Geol. Survey Prof. Paper* 575-B: B26-B31.
- Berry, W.B.N., 1967. American Devonian monograptids and the Siluro-Devonian boundary, in Oswald, D.H. (ed.), *Internat. Symposium on the Devonian system: Calgary, Alberta Soc. Petrol. Geol.*, v. 2: 961-971.

- Broecker, W.S. and A. Kaufman, 1965. Radiocarbon chronology of Lake Lahontan and Lake Bonneville - Pt. 2, Great Basin. Geol. Soc. Amer. Bull., v. 76, no. 5: 537-566.
- Brogan, G.E., 1969. Geology of the Pancake Range near Duckwater, Nye County, Nevada. M.S. thesis, San Diego State.
- Brown, J.C., 1973. Paleocology of a Lower Permian crinoid locality, Battleship Wash, Clark County, Nevada. M.S. thesis, Wash. State.
- Brown, R.W., 1942. A Miocene grapevine from the valley of Virgin Creek in northwestern Nevada. Wash. Acad. Sci. J., v. 32, no. 10: 287-291.
- Bryan, D.P., 1972. The geology and mineralization of the Chalk Mountain and Westgate mining districts, Churchill County, Nevada. M.S. thesis, Univ. Nevada.
- Bryany, G.T., 1969. The general geology of the northern-most part of the Pine Forest Mountains, Humboldt County, Nevada. M.S. thesis, Oregon State Univ.
- Buckley, C.P., 1967. Structure and stratigraphy of the Kingsley Mountains, Elko and White Pine Counties, Nevada. M.S. thesis, San Jose State Univ.
- Buckley, C.P., 1971. The structural position and stratigraphy of the Palmetto Complex in the northern Silver Peak Mountains, Nevada. Ph.D. dissert. Rice Univ., 32/04-B:2230, 89 p.
- Budge, D.R., 1972. Paleontology and stratigraphic significance of Late Ordovician-Silurian corals from the eastern Great Basin. Ph.D. dissert. Univ. Calif.
- Budge, D.R., 1977. Biostratigraphy, biochronology and some tectonic implications of Late Ordovician corals from the eastern Great Basin. Geol. Soc. Amer. Abs. Prog. 9/6: 712.
- Burchfiel, B.C., 1961. Structure and stratigraphy of the Spector Range Quadrangle, Nye County, Nevada. Unpubl. Ph.D. dissert. Yale Univ. 193 p.
- Burke, D.B., 1973. Reinterpretation of the Tobin thrust: Pre-Tertiary geology of the southern Tobin Range, Pershing County, Nevada. Ph.D. dissert., Stanford Univ.
- Burke, D.B. and N.J. Silberling, 1973. The Auld Lang Syne Group of late Triassic and Jurassic age, north-central Nevada. U.S. Geol. Survey Bull. 1394-E: 14 p.
- Burnham, R., 1970. The geology of the southern part of the Pueblo Mountains, Humboldt County, Nevada. M.S. thesis, Oregon State Univ.
- Burt, A.M. and A.C. Wood, 1961. Variants among middle Oligocene rodents and lagomorphs. J. Paleont., v. 34, no. 5: 957-960.

- Burt, W.H., 1929. A new goose, Branta, from the Lower Pliocene of Nevada. Univ. Calif. Dept. Geol. Sci. Bull., v. 18, no. 6: 221-224.
- Burton, W.D., 1962. Geology of the western part of the La Madre Mountain area, Clark County, Nevada. M.A. thesis, Univ. Calif.
- Bushnell, K.O., 1955. The geology of the Rowland quadrangle, Nevada. Ph.D. dissert., Yale Univ., 26/04:2131, 188 p.
- Butterworth, E.M., 1916. A new mustelid from the Thousand Creek Pliocene of Nevada. Univ. Calif. Publ. Bull. Dept. Geol. 10: 21-24.
- Buwalda, J.P., 1914. A proboscidean tooth from the Truckee beds of western Nevada. Univ. Calif. Publ. Bull. Dept. Geol. 8: 305-308.
- Byers, F.M., J.H. Barnes, F.G. Poole, and R.J. Ross, Jr., 1961. Revised subdivisions of the Ordovician system at the Nevada Test Site and vicinity, Nevada. U.S. Geol. Survey Prof. Paper 424-C: C106-C110.
- Byrd, W.J., 1970. Geology of Ely Springs Range, Lincoln County, Nevada. M.S. thesis, Univ. Illinois.
- Cameron, E.N., 1939. Geology and mineralization of the northeastern Humboldt Range, Nevada. Ph.D. dissert., Columbia Univ., W1939:32.
- Camp, C.L., 1976. Preliminary communication on a large ichthyosaur from the Upper Triassic of Nevada. U.S.A. Oesterr Akad. Wiss. Math-Naturwiss Kl. Sitzungsber, Abst. I 185(5-7): 125-134.
- Campbell, D.F., 1938. Geology of the Bonanza King mine, Humboldt Range, Pershing County, Nevada. M.S. thesis, Cornell Univ.
- Campbell, E.C., 1978. Palynology of late Tertiary lignites of the Goose Creek Basin, northern Great Basin. Geol. Soc. Amer. Abs. Prog. 10/5: 212.
- Carlisle, D., M.A. Murphy, C.A. Nelson, and E.L. Winterer, 1957. Devonian stratigraphy of Sulphur Springs and Pinyon Ranges, Nevada. Amer. Assoc. Petrol. Geol. Bull. 41: 2175-2191.
- Carpenter, J.T., 1932. A tentative correlation of northwestern Tertiary strata. M.S. thesis, Univ. Idaho.
- Carr, M.D., 1978. Structure and stratigraphy of the Goodsprings district, southern Spring Mountains, Nevada. Ph.D. dissert., Rice Univ., 39/03-B:1168, 179 p.
- Carss, B.W., 1961. A lithological and environmental study of the Ely Springs dolomite in the Arrow Canyon Range, Nevada. Unpubl. M.S. thesis, Univ. Illinois, 65 p.
- Carss, B.W., 1962. Ely Springs dolomite, Arrow Canyon quadrangle, Clark County, Nevada (Abs.). Geol. Soc. Amer. Spec. Paper 68: 12-13.

- Carss, B.W., 1964. Microfacies study of Upper Devonian Rocks, Arrow Canyon Range, Clark County, Nevada. Ph.D. dissert., Univ. Illinois, 25/02:1146.
- Carss, B.W. and A.V. Carozzi, 1965. Petrology of Upper Devonian pelletal limestones, Arrow Canyon Range, Clark County, Nevada. *Sedimentology*, v. 4, no. 3: 197-224.
- Carss, B.W. and R.L. Langenheim, Jr., 1963. Cincinnati conodonts and brachiopods from the Ely Springs dolomite, Arrow Canyon Range, Clark County, Nevada (Abs.). *Geol. Soc. Amer. Spec. Paper* 73: 31.
- Carter, C., 1972. Ordovician (Upper Caradocian) graptolites from Idaho and Nevada. *J. Paleont.* 46: 43-49.
- Carter, G.F., 1958. Archaeology in the Reno area in relation to age of man and the culture sequences in America. *Am. Philos. Soc. Proc.*, v. 102, no. 2: 174-192.
- Cassity, P.E., 1965. Pennsylvanian and Permian fusulinids of the Bird Spring Group from Arrow Canyon, Clark County, Nevada. M.S. thesis, Univ. Illinois.
- Cassity, P.E. and R.L. Langenheim, Jr., 1966. Pennsylvanian and Permian fusulinids of the Bird Springs Group from Arrow Canyon, Clark County, Nevada. *J. Paleont.*, v. 40: 931-968.
- Castle, R.A., 1967. Mississippian and Pennsylvanian paleontology and stratigraphy at Tungsten Gap, north Arrow Canyon Range, Clark County, Nevada. B.S., Univ. Illinois.
- Castor, S.B., 1972. Geology of the Central Pine Nut and northern Buckskin Ranges, Nevada - A study in Mesozoic intrusive activity. Ph.D. dissert. Univ. Nevada, 33/08-B:3714, 334 p.
- Cebull, S.E., 1967. Bedrock geology of the southern Grant Range, Nye County, Nevada. Ph.D. dissert., Univ. Washington.
- Cehrs, D., 1975. Petrology and stratigraphy of the Monte Cristo Limestone (Mississippian), southeastern California and southern Nevada. M.S. thesis, Calif. State Univ.
- Chamberlain, C.K., 1977. Ordovician and Devonian trace fossils from Nevada. *Nevada Bur. Mines and Geol. Bull.* 90: 24 p.
- Chamberlain, C.K., 1977. Cruziana biofacies in the Upper Middle Cambrian of the central Great Basin (Abs.). *J. Paleont.*, v. 51, suppl. 2, pt. III:6.
- Chamberlain, C.K., 1978. Trace fossils biofacies in the Lower and Middle Paleozoic of central Nevada. *Geol. Soc. Amer. Abs. Prog.* 10/5: 212.
- Chamberlain, C.K., and R.A. Robison, 1977. Cruziana biofacies in the Upper Middle Cambrian of the central Great Basin. *J. Paleont.*, v. 51, no. 2, suppl. 6.

- Chamberlain, T.L., 1971. The Ordovician-Silurian boundary in the Arrow Canyon Range, Clark County, Nevada. M.S. thesis, Univ. Illinois.
- Chamberlain, T.L., 1975. Stratigraphy of the Ordovician Ely Springs Dolomite in the southeastern Great Basin, Utah and Nevada. Unpubl. Ph.D. dissert, Univ. Illinois, 202 p.
- Chamberlain, T.L. and R.L. Langenhein, 1976. Stratigraphy of the Ordovician Ely Springs dolomite in the southeastern Great Basin, Utah and Nevada. Geol. Soc. Amer. Abs. with Prog., v. 8: 359.
- Chaney, R.W., 1924. Preliminary report on a Tertiary flora from north-western Nevada (Abs.). Geol. Soc. Amer. Bull., v. 35, no. 1: 162-163.
- Chaney, R.W., 1925. Tertiary forests and climates in the Great Basin and Great Plains (Abs.). Geol. Soc. Amer. Bull., v. 36, no. 1: 218.
- Chaney, R.W., 1927. Additions to the paleontology of the Pacific Coast and Great Basin regions of North America. Carnegie Inst. Wash. Publ. 346: 45-139.
- Chaney, R.W., 1932. Notes on occurrence and age of fossil plants found in the auriferous gravels of the Sierra Nevada. State of Calif. Div. of Mines, v. 28.
- Cheevers, C.W. and R.R. Rawson, 1978. Facies analysis of the Kaibab Limestone in northern Arizona, southern Utah and southern Nevada. Geol. Soc. Amer. Abs. Prog. 10/3: 99.
- Chipp, E.R., 1969. The geology of the Klondike mining district, Esmeralda County, Nevada. M.S. thesis, Univ. Nevada.
- Christiansen, F.W., 1951. A summary of the structural history of the Great Basin province in Utah and eastern Nevada, in Guidebook to the Geology of Utah, no. 6. Intermountain Assoc. Petrol. Geol.: 68-90.
- Christensen, O.D., 1975. Metamorphism of the Manning Canyon and Chainman Formations. Ph.D. dissert., Stanford Univ.
- Christensen, R.M., 1957. The Lower and Middle Ordovician stratigraphy in south-central Nevada. M.S. thesis, Univ. Nebraska.
- Christy, R.B., 1958. Some Permian fusulinid faunas near Lee Canyon, Clark County, Nevada. M.S. thesis, Univ. Illinois.
- Churkin, M., Jr., 1963. Graptolite beds in thrust plates of central Idaho and their correlation with sequences in Nevada. Am. Assoc. Petrol. Geol. Bull. 47: 1611-1623.
- Churkin, M., Jr., 1966. Morphology and stratigraphic range of the phyllocarid crustacean Caryocaris from Alaska and the Great Basin. Paleontology, v. 9, pt. 3: 371-380.

- Churkin, M., Jr. and M.Kay, 1967. Graptolite-bearing Ordovician siliceous and volcanic rocks, northern Independence Range, Nevada. Geol. Soc. Amer. Bull., v. 78, no. 5: 651-668.
- Cisne, J.L., 1971. Paleoecology of trilobites in the Kaibab Limestone Permian in Arizona, Utah and Nevada. J. Paleont., v. 45, no. 3: 525-533.
- Clark, C.W., 1917. Geology and ore deposits of the Santa Fe district, Mineral County, Nevada. Ph.D. dissert., Univ. California.
- Clark, D.L., 1957. Marine Triassic stratigraphy in the eastern Great Basin. Ph.D. dissert., Univ. Iowa, 121 p.
- Clark, D.L., 1957. Marine Triassic stratigraphy in eastern Great Basin. Am. Assoc. Petrol. Geol. Bull., v. 41: 2192-2222.
- Clark, D.L., 1959. Conodonts from the Triassic of Nevada and Utah. J. Paleont., v. 33, no. 2: 305-312.
- Clark, D.L., 1960. Triassic biostratigraphy of eastern Nevada, in Intermountain Assoc. Petrol. Geol. 11th Ann. Field Conf. Guidebook to the Geology of east-central Nevada: 122-125.
- Clark, D.L., 1968. Conodonts as indicators of diachronism in Devonian rocks of the Great Basin, United States, in Internat. Symposium on the Devonian system, Calgary, Alberta, 1967 (Proc.), v. 2, Alberta Soc. Petrol. Geol.: 673-677.
- Clark, D.L., 1974. Factors of early Permian Conodont Paleocology in Nevada. J. Paleont., v. 48, no. 4: 710-720.
- Clark, D.L., 1978. Permian-Triassic boundary Great Basin conodont perspective. Geol. Soc. Amer. Abs. Prog. 10/5: 213.
- Clark, D.L. and F.H. Behnken, 1971. Conodonts and biostratigraphy of the Permian. Geol. Soc. Amer. Mem. 127: 415-439.
- Clark, D.L., T.R. Carr, F.H. Behnken, and B.R. Ardlaw, 1978. Permian conodont biostratigraphy in the Great Basin. Geol. Soc. Amer. Abs. Prog. 10/5: 213.
- Clark, D.L. and R.L. Ethington, 1962. Survey of Permian conodonts in western North America. Brigham Young Univ. Geol. Studies 9: 102-114.
- Clark, D.L. and R.L. Ethington, 1964. Age of the Roberts Mountains Formation (Silurian?) in the Great Basin. Geol. Soc. Amer. Bull., v. 75: 677-682.
- Clark, D.L. and R.L. Ethington, 1967. Conodonts and zonation of the Upper Devonian in the Great Basin. Geol. Soc. Amer. Mem. 103: 94 p.
- Clark, D.L. and W.A. Morgan, 1978. Triassic conodont biostratigraphy in the Great Basin. Geol. Soc. Amer. Abs. Prog. 10/5: 213.

- Clark, D.L. and R.A. Robinson, 1969. Oldest conodonts in North America. *J. Paleont.*, v. 43, no. 4: 1044-1046.
- Clark, D.L. and S.V. Rosser, 1976. Analysis of Paleoecologic factors associated with the Triassic Parachirognathus furnishius conodont fauna in Utah and Nevada, in Conodont Paleoecology, C.R. Barnes (ed.). Geol. Assoc. Canada Spec. Paper, no. 15: 295-311.
- Clark, D.L., J.P. Sincavage, and D.D. Stone, 1964. New conodont from the Lower Triassic of Nevada. *J. Paleont.*, v. 38, no. 2: 375-377.
- Clark, D.L. and W.L. Stokes, 1956. Preliminary survey of Triassic rocks in eastern Great Basin. *Am. Assoc. Petrol. Geol. Bull.*, v. 40: 1686-1692.
- Clark, J.B., M.R. Dawson and A.E. Wood, 1964. Fossil mammals from the Lower Pliocene of Fish Lake Valley, Nevada. *Bull. Mus. Comp. Zool. Harvard*, v. 131, no. 2: 27-63.
- Cline, R.B., 1967. Fusulinid paleontology and paleoecology of eastern Nevada. M.S. thesis, Univ. Nevada.
- Coash, J.R., 1954. Geology of part of the Mt. Velma quadrangle, Elko County, Nevada. Ph.D. dissert., Yale Univ., W1954:81.
- Coats, R.R., 1969. Upper Paleozoic Formations of the Mountain City area, Elko County, Nevada. *U.S. Geol. Survey Bull.* 1274-A: A22-A27.
- Cockerell, T.D.A., 1935. A fossil camel from Nevada. *J. Mammology*, v. 16, no. 1: 64-65.
- Colbert, E.H., 1937. The Pleistocene mammals of North America and their relations to Eurasian forms, in Early Man, as depicted by leading authorities at the Internat. Symposium, Acad. Nat. Sci. Philadelphia, G.G. MacGurdy (ed.): 173-184.
- Collagan, R.B., 1958. Stratigraphic differentiation of selected Nevada black shales by inorganic analysis. M.S. thesis, Univ. Nevada.
- Collinson, J.W., 1966. Permian and Triassic biostratigraphy of the Medicine Range, Elko County, Nevada. Ph.D. dissert., Stanford Univ. 27/10-B: 3561, 156 p.
- Collinson, J.W., 1968. Permian and Triassic biostratigraphy of the Medicine Range, northeastern Nevada. *Wyoming Geol. Assoc. Earth Sci. Bull.*, v. 1: 25-44.
- Collinson, J.W., 1969. Triassic stratigraphy of the Medicine Range, eastern Nevada (Abs.). *Geol. Soc. Amer. Spec. Paper* 121: 498-499.
- Collinson, J.W., 1969. Paleoecology of the Pequop Formation, Medicine Range, Nevada (Abs.). *Geol. Soc. Amer. Spec. Paper* 121: 653-654.
- Collinson, J.W., C.G.C. Kendall, and J.B. Marcantel, 1976. Permian-Triassic boundary in eastern Nevada and west-central Utah. *Geol. Soc. Amer. Bull.*, v. 87: 821-824.

- Collinson, J.W. and B.R. Wardlaw, 1977. Conodont-brachiopod biostratigraphy of the Park City Group (Permian) in eastern Nevada and western Utah. *Geol. Soc. Amer. Abs. with Prog.* 9/5: 585.
- Coogan, A.H., 1962. Early Pennsylvanian stratigraphy, biostratigraphy and sedimentation of the Ely Basin, Nevada. Ph.D. dissert., Univ. Illinois 23/07:2490, 129 p.
- Coogan, A.H., 1963. Early Pennsylvanian rocks of the Ely Basin, Nevada (Abs.). *Geol. Soc. Amer. Spec. Paper* 73, abstracts for 1962, p. 131.
- Coogan, A.H., 1964. Early Pennsylvanian history of Ely Basin, Nevada. *Am. Assoc. Petrol. Geol. Bull.*, v. 48, no. 4: 487-495.
- Cook, H.E., II, 1966. Geology of the southern part of the Hot Creek Range, Nevada. Ph.D. dissert., Univ. California, 27/05-B:1510, 247 p.
- Cook, H.E., 1978. Ancient continental slope deposits and their usefulness in understanding modern slope development. *Am. Assoc. Petrol. Geol.* v. 63, no. 2: 506.
- Cook, H.E. and M.E. Taylor, 1975. Early Paleozoic continental margin sedimentation, trilobite biofacies, and the thermocline, western United States. *Geology* 3: 559-562.
- Cook, H.E. and M.E. Taylor, 1975. Basinal environments and trilobites of the Cambrian-Ordovician Hales Limestone in central Nevada. *Amer. Assoc. Petrol. Geol. and Soc. Econ. Paleont. and Mineral., Ann. meetings Abs.*, v. 2, p. 13.
- Cook, H.E. and M.E. Taylor, 1977. Comparison of continental slope and shelf environments in the Upper Cambrian and lowest Ordovician of Nevada, U.S.A. in, Cook, H.E. and P. Enos (eds.), *Deepwater carbonate environments*. *Soc. Econ. Paleont. Mineral. Spec. Publ.* no. 25: 51-81.
- Cooper, J.D. and R.H. Miller, 1976. Stratigraphy and depositional environments of the lower part of the Nopah Formation, Upper Cambrian southern Great Basin, (Abs.). *Amer. Assoc. Pet. Geol. Bull.*, v. 60 no. 4: 659.
- Cope, E.D., 1872. The fish beds of Osino, Nevada. *Amer. Nat.* 6: 775.
- Cope, E.D., 1873. On the Tertiary coal and fossils of Osino, Nevada. *Am. Philos. Soc. Proc.* 12: 542-545.
- Cope, E.D., 1879. The Amyzon Tertiary beds (Nevada). *Amer. Nat.* 13: 332.
- Cope, E.D., 1881. On a wading bird from the Amyzon shales. *U.S. Geol. Geog. Survey Territories (Hayden) Bull.* 6: 83-85.
- Cope, E.D., 1881. On certain Tertiary strata of the Great Basin. *Amer. Philos. Soc. Proc.* 19: 377-401.



- Cope, E.D., 1883. On the fishes of the recent and Pliocene lakes of the western part of the Great Basin and of the Idaho Pliocene lakes. Acad. Nat. Sci. Philadelphia Proc. 1883: 134-166.
- Cope, E.D., 1883. The Nevada biped tracks. Amer. Nat. 17: 69-70.
- Cope, E.D., 1883. The Carson footprints. Amer. Nat. 17: 1153.
- Cope, E.D., 1884. The vertebrate of the Tertiary Formations of the west. U.S. Geol. Survey Territories (Hayden), Report 3: 1009 p.
- Cornwall, H.R. and Kleinhampl, F.J., 1964. Geology of Bullfrog quadrangle and ore deposits related to Bullfrog Hill, Caldera, Nye County, Nevada and Inyo County, California. U.S. Geol. Survey Prof. Paper 454-J, 25 p.
- Corvalan, J.I., 1962. Early Mesozoic biostratigraphy of the Westgate area, Churchill County, Nevada. Ph.D. dissert., Stanford Univ.
- Courtright, T.R., 1968. Stratigraphy and paleontology of a portion of the Pogonip Group (Opb and Opc), Arrow Canyon Range, Nevada. B.S., Univ. Illinois.
- Cowan, A.G. and D.C. Pontius, 1950. The geology of a portion of Crescent Valley, and Hilltop quadrangles, Nevada. M.A. thesis, Univ. California.
- Cramer, H.R., 1954. Coral zones in the Mississippian of the Great Basin area. Ph.D. dissert., Northwestern Univ., 193 p.
- Crawford, J.P., 1964. Paleozoic facies from the miogeosynclinal to the eugeosynclinal belt in thrust slices, central Nevada. Ph.D. dissert., Columbia Univ.
- Cress, L.D., 1973. Geology of the Carlin Window area, Eureka County, Nevada. M.S. thesis, California State Univ.
- Credson, R.A., 1974. The geology and mineral deposits of the Selenite Range, Pershing County, Nevada. M.S. thesis, Colorado School of Mines.
- Curry, D.L., 1960. The geology of the Cordero quicksilver mine area, Humboldt County, Nevada. M.S. thesis, Univ. Oregon.
- David, L.R., 1941. Leptolepis nevadensis, a new Cretaceous fish (Nevada). J. Paleont., v. 15, no. 3: 318-321.
- Davidson, A.D., 1883. The Carson fossil footprints. (Abs.). Mining and Scientific Press (San Francisco, Calif.) 47: 98.
- Davidson, P., 1919. A cestraciont spine from the Middle Triassic of Nevada. Univ. Calif. Dept. Geol. Bull., v. 11, no. 4: 433-435.
- Dean, B., 1897. On a new species of Edestus, E. lecontei from Nevada. N.Y. Acad. Sci., Trans. 16: 61-69.

- Dechert, C.P., 1967. Bedrock geology of the northern Schell Creek Range, White Pine County, Nevada. Ph.D. dissert., Univ. Washington.
- Decker, D.J., 1972. Geology and ore deposits of the Arabia district, Pershing County, Nevada. M.S. thesis, Univ. Nevada.
- Decker, R.W., 1953. Geology of the southern Centennial Range, Elko County, Nevada. Ph.D. dissert., Colorado School of Mines, W1953:83.
- Deffeyes, K.S., 1959. Late Cenozoic sedimentation and tectonic development of central Nevada. Ph.D. dissert., Princeton Univ., 129 p.
- Deiss, C.F., 1938. Middle Cambrian trilobite faunas in the southern part of the Cordilleran trough. (Abs.). Geol. Soc. Amer. Proc. 1937: 274-275.
- Deiss, C.F., 1951. Dolomite deposit near Sloan, Nevada. U.S. Geol. Survey Bull. 973-C: C107-C140.
- De Joia, F.J., 1952. Stratigraphy of the Sulphur Spring Range, central Nevada. M.A. thesis, Columbia Univ.
- Dickinson, K.A., 1959. The ostracoda and cladocera of the Humboldt Formation in northeastern Nevada. M.S. thesis, Univ. Minnesota.
- Dickinson, K.A. and F.M. Swain, 1967. Late Cenozoic freshwater ostracoda and cladocera from northeastern Nevada. J. Paleont., v. 41: 335-350.
- Dirksen, P.E., 1975. Geology and mineralization of the Pine Grove-Rockland mining districts, Lyon County, Nevada. M.S. thesis, Univ. Nevada.
- Divens, D.F., 1957. Geology of the Telegraph Pass area, Diamond Range, White Pine County, Nevada. Unpubl. M.S. thesis, Univ. Nevada, 59 p.
- Dixon, R.L., 1971. The geology and ore deposits of the Red Canyon mining district, Douglas County, Nevada. M.S. thesis, Univ. Nevada.
- Dott, R.H., Jr., 1954. Late Paleozoic history of northeastern Nevada (summary). Tulsa Geol. Soc. Digest, v. 22: 137-139.
- Dott, R.H., Jr. 1954. Chaetetes, important marker in Pennsylvanian of central Great Basin (Abs.). Geol. Soc. Amer. Bull., v. 65: 1245-1246.
- Dott, R.H., Jr., 1955. Pennsylvanian stratigraphy of Elko and northern Diamond Ranges, northeastern Nevada. Amer. Assoc. Petrol. Geol. Bull. 39: 2211-2305.
- Dott, R.H., Jr., 1955. Pennsylvanian lithologies and their significance in northeast Nevada (Abs.). J. Sed. Petrol., v. 25, no. 2: 128; (Abs.), J. Paleont., v. 29, no. 4: 722-723.
- Douglass, R.C., 1952. Preliminary fusulinid zonation of the Pennsylvanian and Permian rocks of northeastern Nevada. M.S. thesis, Univ. Nebraska.

- Douglass, R.C., 1957. The foraminiferal genus Orbitolina in North America. Ph.D. dissert., Stanford Univ., 236 p.
- Douglass, R.C., 1960. Late Pennsylvanian and early Permian fusulinids of northeastern Nevada (Abs.). Geol. Soc. Amer. Bull., v. 71, no. 12, pt. 2: 1852-1853.
- Douglass, R.C., 1974. Fusulinids in the Basin and Range Province in California, Nevada and Utah. J. Paleont., v. 48, no. 4: 846-855.
- Douglass, R.C. and M.K. Nestell, 1974. The Permian Fusulinid Genus, Pseudoreichelina from the Pequop Formation, Spruce Mountains, Elko County, Nevada. J. Paleont., v. 48, no. 6: 1170-1173.
- Douglass, W.B., Jr., 1960. Geology of the southern Butte Mountains, White Pine County, Nevada, in Geology of east central Nevada, Intermountain Assoc. Petrol. Geol. Guidebook 11th Ann. Field Conf.: 181-185.
- Dover, J.H., 1962. Geology of the northern Palmetto Mountains, Esmeralda County, Nevada. M.S. thesis, Univ. Washington.
- Downs, T., 1965. A study of variation and evolution in Miocene Merychippus. L.A. Co. Mus. Contri. Sci., no. 45: 75 p.
- Dreessen, R.S., Jr., 1969. Geology of a portion of the Pancake Range, Nye County, Nevada. M.S. thesis, San Diego State Univ.
- Drewes, H. and A.R. Palmer, 1957. Cambrian rocks of the southern Snake Range, Nevada. Am. Assoc. Petrol. Geol. Bull., v. 41: 104-120.
- Drowley, D., 1973. A detailed stratigraphic study of the Battle Formation (Middle Pennsylvanian), north-central Nevada. M.S. thesis, Univ. Nevada.
- Duley, D.H., 1957. Mississippian stratigraphy of the Meadow Valley and Arrow Canyon Ranges, southeastern Nevada. M.S. thesis, Univ. California.
- Duley, H.D., 1978. Trap Spring oil field, Nye County, Nevada. Am. Assoc. Petrol. Geol. Bull., v. 62, no. 11: 2354.
- Dunbar, C.O. and others, 1960. Correlation of the Permian formations of North America. Geol. Soc. Amer. Bull., v. 71: 1763-1806.
- Duncan, H., 1956. Ordovician and Silurian coral faunas of western United States. U.S. Geol. Survey Bull. 1021-F: F209-F236.
- Dunham, J.B., 1977. Depositional environments, paleogeography and diagenesis of the Upper Ordovician, Lower Silurian carbonate platform of central Nevada. Ph.D. dissert., Univ. California, 38/06-B:2585, 153 p.

- Dunham, J.B. and M.A. Murphy, 1976. An occurrence of well preserved radiolaria from the Upper Ordovician (Caradocian), Eureka County, Nevada. *J. Paleont.*, v. 50, no. 5: 882-887.
- Dunham, J.B. and E.R. Olson, 1977. Petrologic and geochemical data from the Upper Ordovician-Lower Silurian Hanson Creek Formation of central Nevada, a reflection on the dolomitization process. *Geol. Soc. Amer. Abs. Prog.* 9/7: 959.
- Dunham, J.B. and E.R. Olson, 1978. Diagenetic dolomite formation related to Paleozoic paleogeography of the Cordilleran miogeosyncline in Nevada. *Geology* 6/9: 556-559.
- Dunn, D.L., 1965. Late Mississippian conodonts from the Bird Spring Formation in Nevada. *J. Paleont.*, v. 39, no. 6: 1145-1150.
- Dunn, D.L., 1966. New Pennsylvanian platform conodonts from southwestern United States. *J. Paleont.*, v. 40, no. 6: 1294-1303.
- Dunn, D.L., 1967. Conodont biostratigraphy of the Mississippian-Pennsylvanian boundary and Morrowan series in western United States. Ph.D. dissert., Univ. Wisconsin.
- Durham, J.W., 1964. Occurrence of the Helicoplacoidea (Echinodermata) (Abs.). *Geol. Soc. Amer. Spec. Paper* 76: 52.
- Dutro, J.T., Jr., 1969. Recognition of the Sly Gap brachiopod fauna (Upper Devonian, Frasnian) in Arizona and Nevada (Abs.). *Geol. Soc. Amer. Spec. Paper* 121: 502.
- Eastman, C.R., 1917. Fossil fishes in the collection of the U.S. National Museum. *U.S. Nat. Mus. Proc.*, 52.
- Easton, W.H., 1954. Geology of the Illipah quadrangle. *Am. Assoc. Petrol. Geol. Pac. Sec. Newsletter*, v. 8, no. 4.
- Easton, W.H., 1960. Permian corals from Nevada and California. *J. Paleont.* 34: 570-583.
- Easton, W.H., 1963. Stratigraphic position of some coral localities in Nevada. *J. Paleont.* 37: 723-724.
- Easton, W.H., et. al., 1953. Revision of stratigraphic units in Great Basin. *Am. Assoc. Petrol. Geol. Bull.* 37: 143-151.
- Ehring, T.W., 1957. The Murry Formation (Permian), Nevada. Unpubl. M.A. thesis, Univ. Southern California, 47 p.
- Eisinger, V.J., 1960. Geology of the Prison Hill-Brunswick Canyon area, Ormsby and Douglas Counties, Nevada. M.S. thesis, Univ. Nevada.
- Eldredge, R.N., 1969. Geographic variation and evolution in Phacops rana (Green, 1832) and Phacops iowensis (Delo, 1935), in the Middle Devonian of North America. Ph.D. dissert., Columbia Univ., 31/03-B:1433, 306 p.

- Ely, R.W., 1969. Paleontology and stratigraphy of the Opf unit (Pogonip Group, Middle Ordovician) in the Arrow Canyon Range, Clark County, Nevada. M.S. thesis, Univ. Illinois.
- Emry, R.J., 1976. Eocene mammals from east central Nevada. Ann. Meet. Soc. Vert. Paleont. (Boulder): 0298.
- Erdtmann, B.D. and D.J. Comeau, 1980. A new Anisograptus faunule from the Goodwin Formation (Tremadoc, Early Ordovician) of central Nevada and the Cambrian-Ordovician boundary. J. Paleont., v. 54, no. 4: 719-727.
- Ervine, W.B., 1973. The geology and mineral zoning of the Spanish Belt mining district, Nye County, Nevada. Ph.D. dissert., Stanford Univ.
- Ethington, R.L., 1972. Lower Ordovician (Arenigian) conodonts from the Pogonip Group, central Nevada. Geol. Paleont. B1: 17-25.
- Ethington, R.L., 1977. Conodonts and the Orthidiella zone, Whiterock Stage, central Nevada. Geol. Soc. Amer. Abs. Prog. 9/5: 592.
- Ethington, R.L., 1978. Conodonts from the pre-Eureka Ordovician of the Great Basin. Geol. Soc. Amer. Abs. Prog. 10/5: 216.
- Ethington, R.L. and Schumacher, D., 1969. Conodonts of the Copenhagen Formation in central Nevada. J. Paleont. 43: 440-484.
- Evernden, J.F., G.H. Curtis and G.T. James, 1964. Potassium-Argon dating of Tertiary paleofloras of North America - Preliminary results (Abs.). Geol. Soc. Amer. Spec. Paper 76: 200.
- Evernden, J.F. and G.T. James, 1964. Potassium-Argon dates and the Tertiary floras of North America. Am. J. Sci., v. 262, no. 8: 945-974.
- Evernden, J.F., D.E. Savage, B.H. Curtis and G.T. James, 1964. Potassium-Argon dates and the Cenozoic mammalian chronology of North America. Am. J. Sci., v. 262: 145-198.
- Fahraeus, L.E., 1977. Correlation of the Canadian/Champlainian Series boundary and the White Rock Stage of North America with western European conodont and graptolite zones. Bull. Can. Petrol. Geol., v. 25, no. 5: 981-984.
- Fails, T.G., Jr., 1955. Permian stratigraphy at Carlin Canyon, Elko County, Nevada. M.A. thesis, Columbia Univ.
- Fails, T.G., 1960. Permian stratigraphy at Carlin Canyon, Nevada. Am. Assoc. Petrol. Geol. Bull., v. 44: 1692-1703.
- Ferguson, H.G., 1924. Geology and ore deposits of the Manhattan District, Nevada. Ph.D. dissert., Yale Univ., S0265:111.
- Ferguson, H.G., 1927. The Gilbert District, Nevada. U.S. Geol. Survey Bull. 795-B: B125-B145.

- Ferguson, H.G., 1933. Geology of the Tybo District. Univ. Nevada Bull. v. 27, no. 3: 1-61.
- Ferguson, H.G. and S.H. Cathcart, 1954. Geology of the Mina quadrangle, Nevada. U.S. Geol. Survey Quad. Map GQ-45.
- Ferraro, D. and F.W. Bachhuber, 1977. Preliminary pollen analysis of the Las Vegas Wash. J. Ariz. Acad. Sci. 12 (suppl.): 54.
- Feth, J.H., 1962. Tertiary lake deposits in western coterminous United States. Science, v. 139, no. 3550: 107-110.
- Feth, J.H., 1964. Review and annotated bibliography of ancient lake deposits (Precambrian to Pleistocene) in the western states. U.S. Geol. Survey Bull. 1080: 119 p.
- Fifer, H.C., Jr., 1960. Geology of a portion of the Jarbridge 1 quadrangle, Elko County, Nevada. M.S. thesis, Univ. Oregon.
- Filice, A.L., 1967. Geology of a part of the Stillwater Mountains, Nevada. M.S. thesis, Univ. California.
- Findlay, W.F., 1960. Geology of a part of Buck Mountain quadrangle, east-central Nevada. M.A. thesis, Univ. Southern California.
- Finney, S.C., 1971. Lower Devonian lithostratigraphy and graptolite biostratigraphy, Copenhagen Canyon, Nevada. M.S. thesis, Univ. California.
- Firby, J.R., 1963. Non-marine mollusca of the "Esmeralda Formation" of Nevada. M.S. thesis, Univ. California.
- Firby, J.R., 1963. A new genus of planorbid gastropods from the "Esmeralda Formation" of Nevada. J. Paleont., v. 37, no. 5: 1120-1122.
- Firby, J.R., 1965. Nonmarine mollusca as indicators of salinity, alkalinity, and drainage (Abs.). Geol. Soc. Amer. Spec. Paper 82: 252-253.
- Firby, J.R., 1966. New non-marine mollusca from the Esmeralda Formation, Nevada. Calif. Acad. Sci. Proc. Ser. IV, 33: 453-480.
- Firby, J.R., 1970. Relationship of tectonic and climatic events to the evolution of aquatic nonmarine mollusca in the western Great Basin (Abs.). Geol. Soc. Amer. Abs. Prog., v. 2, no. 2: 91.
- Firby, J.R., 1972. Late Cenozoic non-marine Mollusca of western Nevada and adjacent areas. Ph.D. dissert. Univ. California, 199 p.
- Firby, J.R., 1973. An Oligocene non-marine Molluscan fauna from eastern Nevada. J. Paleont., v. 47, no. 1: 115-120.
- Firby, J.R., 1979. Paleogeographic and Biostratigraphic relationships of Late Tertiary lake beds of western Nevada (Abs.), in Cenozoic Paleogeography of the western United States. Pacific Coast Paleogeography Symposium 3, p. 328.

- Fissell, D.E., 1955. Geology of the post-Paleozoic section of the Illipah region, Nevada. M.A. thesis, Univ. Southern California.
- Fitch, D.C., 1969. Geology and ore deposits of the Comet district, Lincoln County, Nevada. M.S. thesis, Univ. New Mexico.
- Flory, R.A., 1975. Devonian tabulate corals of the Great Basin. Ph.D. dissert., Oregon State Univ., 35/12-B:6010, 408 p.
- Flory, R.A., 1977. Devonian tabulate corals of central Nevada. Geol. Soc. Amer. Abs. Prog. (Boulder, 9/7: 976.
- Flower, R.H., 1968. The first great expansion of the actinoceroids. New Mexico Bur. Mines and Mineral Res. Mem. 19: 1-16, 57-86, 118-120.
- Flower, R.H., 1968. Some additional Whiterock cephalopods. New Mexico Bur. Mines and Mineral Res. Mem. 19: 17-55, 66-120.
- Flynn, D.B., 1957. Geology of a part of the Dixie Flats quadrangle, Elko County, Nevada. M.A. thesis, Univ. California.
- Folger, D.W., 1958. Geology of the lower Jack Creek area, Elko County, Nevada. M.A. thesis, Columbia Univ.
- Forman, J.A., 1951. Geology of the southern Sulphur Springs Mountains. M.A. thesis, Pomona College.
- Foster, C.T. and J.N. Moore, 1978. Correlation of eastern Sierran Meta-sediments with Great Basin strata. Geol. Soc. Amer. Abs. Prog. 10/3: 105-106.
- Foster, D.I., 1953. Lower Pennsylvanian stratigraphy of the southern Egan Range, Nevada. M.A. thesis, Columbia Univ.
- Fouch, T.D., 1979. Character and paleogeographic distribution of Upper Cretaceous (?) and Paleogene non-marine sedimentary rocks in east-central Nevada (Abs.), in Cenozoic paleogeography of the western United States. Pacific Coast Paleogeography Symposium 3: p. 328.
- French, D.E. and K.J. Freeman, 1979. Volcanics yield another oil field. World Oil, v. 188, no.6: 58-63.
- Freyne, D.M., 1973. Geology of the Ruby Lake S.E. 7.5 minute quadrangle, White Pine County, Nevada. M.S. thesis, California State Univ.
- Fritz, W.H., 1957. Structure and stratigraphy of Telegraph Canyon area, northern Egan Range, east-central Nevada. M.S. thesis, Univ. Washington.
- Fritz, W.H., 1960. Structure and stratigraphy of the northern Egan Range, White Pine County, Nevada. Unpubl. Ph.D. dissert., Univ. Washington, 178 p.

- Fritz, W.H., 1965. Trilobites from the Pioche shale in a thrust plate in central-eastern Nevada (Abs.). Geol. Soc. Amer. Spec. Paper 82: 254.
- Fritz, W.H., 1968. Lower and Early Middle Cambrian trilobites from the Pioche shale, east-central Nevada, U.S.A. Paleontology, v. 11, no. 2: 183-235.
- Frost, S.H., 1963. The stratigraphy and paleontology of the Piute Formation, Arrow Canyon Range, Nevada. M.S. thesis, Univ. Illinois.
- Frost, S.H. and R.L. Langenheim, Jr., 1966. Paleontology of the Stringocephalus biostrome, Piute Formation (Middle Devonian), Arrow Canyon Range, Clark County, Nevada. J. Paleont., v. 40: 911-930.
- Frost, S.H. and R.J. Langeheim, Jr., 1968. New name for the rugose coral Temnophyllum waltheri Frost and Langenheim. J. Paleont., v. 42, no. 5: 1313.
- Furlong, E.L., 1910. An aplodont rodent from the Tertiary of Nevada. Univ. Calif. Publ. Bull. Dept. Geol. 5: 397-403.
- Furlong, E.L., 1931. Distribution and description of skull remains of the Pliocene antelope Sphenophalos from the northern Great Basin Province. Carnegie Inst. Wash. Publ. no. 418: 27-36.
- Furlong, E.L., 1932. A new genus of otter from the Pliocene of the northern Great Basin Province. Carnegie Inst. Wash. Publ. no. 418: 93-104.
- Furlong, E.L., 1935. Pliocene antelopes of the pronghorn type. Science, v. 82, no. 2124: 250-251.
- Furlong, E.L., 1935. New merycodonts from the Upper Miocene of Nevada. Carnegie Inst. Wash. Publ. no. 453: 1-10.
- Furlong, E.L., 1943. Occurrence of the Pliocene antelope Ilingoceros in Nevada. Science, v. 97, no. 2516: 262.
- Fyock, T.L., 1963. The structure and stratigraphy of the Virgin Valley-Thousand Creek area, northwestern Nevada. M.S. thesis, Univ. Washington.
- Gaal, R., 1958. Geology of the central portion of the Green Springs quadrangle, Nevada. Unpubl. M.S. thesis, Univ. Southern California.
- Gabb, W.M., 1865. Checklist of the Carboniferous, Triassic, Jurassic and Cretaceous fossils of California and Nevada, prepared for the Cabinet of the College of California. San Francisco, Calif. 1865, 8 p.
- Gangloff, R.A., 1975. The Archaeocyatha of the central and southwestern Great Basin, California and Nevada. Ph.D. dissert., Univ. California.
- Gangloff, R.A., 1976. Archeocyatha of eastern California and western Nevada. Pacific Coast Paleogeo. field guide 1. Soc. Econ. Paleont. Mineral.: 19-30.



- Gans, W.T., 1970. The detailed stratigraphy of the Goodsprings dolomite, southeastern Nevada-California. Ph.D. dissert. Rice Univ., 31/06-B: 225 p.
- Gardner, D.H., 1968. Structure and stratigraphy of the northern part of the Snake Mountains, Elko County, Nevada. Ph.D. dissert. Univ. Oregon, 29/07-B: 2493.
- Gardner, L.R., 1968. The Quaternary geology of the Moapa Valley, Clark County, Nevada. Ph.D. dissert., Pennsylvania State Univ., 30/03-B: 1199, 236 p.
- Garside, L.J., 1968. Geology of the Bishop Creek area, Elko County, Nevada. M.S. thesis, Univ. Nevada.
- Gehlbach, F.R., 1965. Amphibians and Reptiles from the Pliocene and Pleistocene of North America - A chronological summary and selected bibliography. Texas J. Sci., v. 17, no. 1: 56-70.
- Gianella, V.P., 1937. Geology of the Silver City District and the southern portion of the Comstock Lode, Nevada. Ph.D. dissert. Columbia Univ. W1937:32.
- Gianella, V.P. and E.R. Larson, 1960. Marine Permian at Black Rock, Nevada. Geol. Soc. Amer. Bull., v. 74: 779-788.
- Gianella, V.P. and H.E. Wheeler, 1937. Tertiary gold-bearing fossil wood in Nevada (Abs.). Geol. Soc. Amer. Proc. 1936: 301.
- Gibbons, J.A., 1973. The geology of part of the Contact mining district, Elko County, Nevada. M.S. thesis, Univ. Nevada.
- Gidley, J.W., 1908. Notes on a collection of fossil mammals from Virgin Valley, Nevada. Univ. Calif. Publ. Bull. Dept. Geol. 5: 235-242.
- Gilbert, G.K., 1875. Report on the geology of portions of Nevada, Utah, California, and Arizona, examined in the years 1871 and 1872. U.S. Geog. and Geol. Explor. W. 100th Meridian (Wheeler), v. 3: 21-187.
- Gilmour, E.H. and E.M. Snyder, 1976. Late Permian bryozoa of western North America and their relationships to other faunal provinces. 25th Int. Geol. Cong. (Sydney) Abs.: 305-306.
- Gilmour, E.H. and E.M. Snyder, 1977. Permian bryozoans from the Geister Formation, northeastern Nevada. Geol. Soc. Amer. Abs. Prog. 9/4: 422-423.
- Gilmour, E.H. and I.D. Vogel, 1978. Bryozoans of the Toroweap Formation, southern Nevada. Geol. Soc. Amer. Abs. Prog. (Boulder), 10/3: p. 107.
- Glock, W.S., 1925. Geology of the east-central part of the Spring Mountain Range, Nevada. Ph.D. dissert., Yale Univ. L1929:48, 16 p.
- Godwin, L.H., 1958. Geology of the west side of Peavine Mountain, Washoe County, Nevada. M.S. thesis, Univ. Nevada.

- Gordon, J.E., 1962. The Upper Devonian stratigraphy and paleontology of the Silverhorn dolomite, West Range limestone and Pilot shale at Dutch John Mountain, Lincoln County, Nevada. M.S. thesis, Univ. Illinois.
- Gordon, J.E., K.G. O'Brien and R.L. Langenheim, 1968. Devonian stratigraphy and biostratigraphy at Dutch John Mountain, Lincoln County, Nevada. Ill. Acad. Sci. Trans., v. 61, no. 3: 233-246.
- Gordon, M., Jr. 1969. Early Pennsylvanian ammonoids from southern Nevada. U.S. Geol. Survey Prof. Paper 613-C: 13 p.
- Gordon, M., Jr., 1971. Biostratigraphy and age of the Carboniferous Formations, in Brew, D.A. (ed.) Mississippian stratigraphy of the Diamond Peak area, Eureka County, Nevada. U.S. Geol. Survey Prof. Paper 661: 34-54.
- Gordon, M., Jr. and H. Duncan, 1961. Early Mississippian faunas in southwestern Elko County, Nevada. U.S. Geol. Survey Prof. Paper 424-C, art. 234: C233-C234.
- Gordon, M., Jr. and F.G. Poole, 1968. Mississippian-Pennsylvanian boundary in southwestern Nevada and southeastern California, in Nevada Test Site. Geol. Soc. Amer. Mem. 110: 157-168.
- Graichen, R.E., 1972. Geology of a northern part of the Pine Forest Mountains, northwestern Nevada. M.S. thesis, Oregon State Univ.
- Gray, R.F., 1953. Geology of a portion of the Pine Nut Mountains, Nevada. M.A. thesis, Univ. California.
- Grayson, D.K., 1976. The Nightfire Island avifauna and the Altithermal, in, Holocene environmental change in the Great Basin, R. Elston, (ed.). Nev. Archeol. Survey Res. Paper no. 6: 74-102.
- Grayson, D.K., 1977. On the Holocene history of some northern Great Basin lagomorphs. J. Mammalogy, v. 58, no. 4: 507-513.
- Green, H.R., 1951. A Paleozoic section in the Egan Range near Sunnyside, Nevada. M.A. thesis, Columbia Univ.
- Greene, J.M., 1953. Paleozoic stratigraphy of Clear Creek Canyon, Monitor Range, Nye County, Nevada. M.A. thesis, Columbia Univ.
- Gregory, J.T., T.G. Morgan and J.W. Reed, 1977. Devonian fishes in central Nevada. Geol. Soc. Amer. Abs. Prog. (Boulder).
- Greife, J.L. and R.L. Langenheim, Jr., 1963. Sponges and brachiopods from the Middle Ordovician Mazourha Formation, Independence quadrangle, California. J. Paleont., v. 37, no. 3: 564-575.
- Griffith, L.S., 1959. The carboniferous geology of the Pahrangat Range. M.A. thesis, Rice Inst.

- Gronberg, E.C., 1967. Stratigraphy of the Nevada Group at Lone Mountain and Table Mountain, central Nevada. Unpubl. M.S. thesis, Univ. California, 83 p.
- Gundrum, L.E., 1979. Demo-Spones as Substrates -- Example from the Pennsylvanian of North America. *Lethaia*, v. 12, no. 2: 105-119.
- Haas, W., 1969. Lower Devonian trilobites from central Nevada and northern Mexico. *J. Paleont.*, v. 43, no. 3: 641-659.
- Hague, A., 1977. Truckee River region, in *Descriptive Geology*. U.S. Geol. Expl. 40th Parallel, Washington, v. 2.
- Hague, A., 1883. Atlas to accompany a monograph in the geology of the Eureka district, Nevada. U.S.G.S.: 13 sheets.
- Hague, A., 1883. Geology of the Eureka district, Nevada. U.S. Geol. Survey 3rd Ann. Rept.: 237-290.
- Hague, A., 1892. Geology of the Eureka District, Nevada. U.S. Geol. Survey Mon. 20: 419 p.
- Hall, E.R., 1929. A second new genus of hedgehog from the Pliocene of Nevada. *Univ. Calif. Dept. Geol. Sci. Bull.*, v. 18, no. 8: 227-231.
- Hall, E.R., 1930. Rodents and lagomorphs from the later Tertiary of Fish Lake Valley, Nevada. *Univ. Calif. Dept. Geol. Sci. Bull.*, v. 19, no. 12: 295-312.
- Hall, E.R., 1930. A new genus of bat (Mystipterus) from the later Tertiary of Nevada. *Univ. Calif. Dept. Geol. Sci. Bull.*, v. 19, no. 14: 319-320.
- Hall, E.R., 1940. An ancient nesting site of the White Pelican in Nevada. *Condor*, v. 42, no. 1: 87-88.
- Hall, E.R., 1944. Pelicans of the past. *Nature*, v. 37, no. 3: 156.
- Halley, R.B., 1974. Repetitive carbonate bank development and subsequent terrigenous inundation: Cambrian Carrara Formation, southern Great Basin. Ph.D. dissert., New York State Univ. at Stony Brook, 35/06-B:2823.
- Halsey, J.H., 1953. Geology of parts of the Bridgeport (California) and Wellington (Nevada) quadrangles. Ph.D. dissert. Univ. California, W1953:82.
- Hamil, G.S., IV, 1966. Structure and stratigraphy of the Mt. Shader quadrangle, Nye County, Nevada - Inyo County, California. Ph.D. dissert., Rice Univ., 27/05-B:1512, 130 p.
- Hamilton, N.W., 1956. Geology of the Smith Creek area, Elko and Eureka Counties, Nevada. M.A. thesis, Univ. California.

- Hand, D., 1955. Geology of the Corral Canyon area, Churchill County, Nevada. M.S. thesis, Univ. Nevada.
- Hannibal, H., 1912. A synopsis of the recent and Tertiary freshwater Mollusca of the Californian province, based upon an ontogenetic classification. Malacological Soc. Proc. 10: 112-166, 167-211.
- Hansen, H.J., III, 1961. Geology of the Big Creek area, Toiyabe Range, Lander County, Nevada. M.A. thesis, Columbia Univ.
- Hansen, M.W., 1975. Carbonate microfacies of the Monte Cristo Group (Mississippian), Arrow Canyon Range, Clark County, Nevada. Ph.D. dissert., Univ. Illinois, 36/09-B:4350, 92 p.
- Hansen, S.M., 1962. The geology of the Eldorado Mining District, Clark County, Nevada. Ph.D. dissert., Univ. Missouri-Columbia, 23/07:2491, 328 p.
- Hansman, R.H., 1958. Coiled Pennsylvanian nautiloids of North America. Ph.D. dissert., Univ. Iowa, 494 p.
- Hansman, R.H., 1964. Bactrites nevadensis Youngquist. J. Paleont., v. 38, no. 6: 1106.
- Harlow, M.R., 1956. The stratigraphy and structure of the Spruce Mountain area, Elko County, Nevada. M.S. thesis, Univ. Washington.
- Harrington, M.R., 1933, Gypsum Cave, Nevada. Southwest Mus. Paper 8: 197 p.
- Harrington, M.R., 1934. A camel-hunter's camp in Nevada. The Masterkey, no. 8: 22-24.
- Harrington, M.R., 1934. American horses and ancient man in Nevada. The Masterkey, no. 8: 165-169.
- Harrington, M.R., 1955. Man's oldest date in America (Nevada). Nat. Hist., v. 64, no. 10: 512-517.
- Harrington, M.R. and R.D. Simpson, 1961. Tule Springs, Nevada with other evidences of Pleistocene man in North America. Southwest Mus. Paper 18: 146 p.
- Hawkins, R.B., 1973. The geology and mineralization of the Jerritt Creek area, northern Independence Mountains, Nevada. M.S. thesis, Idaho State Univ.
- Hawkins, W.H., 1960. Paleozoic south lower North Fork Canyon, northern Independence Range, Elko County, Nevada. M.A. thesis, Columbia Univ.
- Hawley, J.W., 1962. The late Pleistocene and recent geology of the Winnemucca segment of the Humboldt River Valley, Nevada. Ph.D. dissert., Univ. Illinois, 286 p.

- Hay, O.P., 1902. Bibliography and catalogue of the fossil vertebrata of North America. U.S. Geol. Survey Bull. 179: 1-868.
- Hay, O.P., 1907. A new fossil stickleback fish from Nevada. Proc. U.S. Nat. Mus. 32: 271-273.
- Hay, O.P., 1913. Notes on some fossil horses, with description of four new species. Proc. U.S. Nat. Mus., v. 44, 5 pls.: 569-594.
- Hay, O.P., 1914. The mammals of the Pleistocene. Ann. Rept. Iowa Geol. Survey, v. 23.
- Hay, O.P., 1915. Contributions to the knowledge of the mammals of the Pleistocene of North America. Proc. U.S. Nat. Mus., v. 48: 515-575.
- Hay, O.P., 1927. The Pleistocene of the western region of North America and its vertebrated animals. Carnegie Inst. Wash. Publ. 322 B.
- Haynes, C.V., 1965. Quaternary geology of the Tule Springs area, Clark County, Nevada. Ph.D. dissert. Univ. Arizona, 26/03:1592, 202 p.
- Haynes, C.V., Jr., A.R. Doberenz and J. Allen, 1966. Geological and geochemical evidence concerning the antiquity of bone tools from the Tule Springs, Site 2, Clark County, Nevada. Am. Antiquity, v. 31, no. 4: 517-521.
- Hazzard, J.C. and J. Mason, 1936. "Goodsprings Dolomite" of Nevada and its fauna (Abs.). Geol. Soc. Amer. Proc. 1935: 378.
- Heath, C.P.M., 1965. Microfacies of the Lower Bird Spring Group (Pennsylvanian-Permian) Arrow Canyon Range, Clark County, Nevada. Ph.D. dissert., Univ. Illinois, 26/12:7258.
- Hecht, M.K., 1960. A new frog from an Eocene oil-well core in Nevada. Am. Mus. Novitates, no. 2006: 12 p.
- Hedlund, R.W., 1965. Sigmopollis hispidus gen. et. sp. nov. from Miocene sediments, Elko County, Nevada. Pollen et. Spores, v. 7, no. 1: 89-92.
- Henderson, G.W., 1962. Cenozoic geology of southern Ione Valley. M.A. thesis, Univ. California.
- Henshaw, P.C., 1940. A Tertiary mammalian fauna from the San Antonio Mountains near Tonopah, Nevada. Ph.D. dissert. California Inst. of Technology, W1940:37, 65 p.
- Henshaw, P.C., 1940. Upper Miocene Equidae from the San Antonio Mountains near Tonopah, Nevada (Abs.). Geol. Soc. Amer. Bull., v. 51, no. 12, pt. 2: 1983.
- Henshaw, P.C., 1942. A Tertiary mammalian fauna from the San Antonio Mountains near Tonopah, Nevada. Carnegie Inst. Wash. Publ. 530: 77-168.

- Herrington, H.B., 1954. Pisidium species and synonym North America, north of Mexico. Nautilus, v. 67: 97-104, 131-138.
- Hewett, D.F., 1931. Geology and ore deposits of the Goodsprings quadrangle, Nevada. U.S. Geol. Survey Prof. Paper 162: 172 p.
- Hewett, D.F., 1956. Geology and mineral resources of the Ivanpah quadrangle, California and Nevada. U.S. Geol. Survey Prof. Paper 275: 172 p.
- Hibbard, R.W., 1949. Pleistocene Vertebrate Paleontology in North America, in Pleistocene Research, A review by the members of the Committee on Interrelations of Pleistocene Research, National Research Council. Geol. Soc. Amer. Bull., v. 16: 1417-1428.
- Hibbard, R.W., 1958. Summary of North American Pleistocene mammalian local faunas. Mich. Acad. Sci. Arts and Letters Papers, v. 43 (1957): 1-32.
- Higgs, N.B., 1960. The geology of the southeastern part of the Jarbidge 1 quadrangle, Elko County, Nevada. M.S. thesis, Univ. Oregon.
- Hilpman, P.L., 1959. Geology of the Easy Ridge area, White Pine County, Nevada. M.S. thesis, Univ. Kansas.
- Hintze, L.F., 1952. Lower Ordovician trilobites from western Utah and eastern Nevada. Utah Geol. and Mineral. Survey Bull. 48: 1-249.
- Hintze, L.F., 1953. Silicification of Ordovician fossils in Utah and Nevada (Abs.). Geol. Soc. Amer. Bull., v. 64, no. 12, pt. 2: 1508.
- Hintze, L.F., 1953. Ordovician stratigraphy from central Utah to central Nevada. Ph.D. dissert. Columbia Univ., W1953:83.
- Hintze, L.F. and G.W. Webb, 1950. Ordovician stratigraphy from central Utah to central Nevada (Abs.). Geol. Soc. Amer. Bull., v. 61, no. 12, pt. 2: 1524.
- Hoare, R.D., 1963. Permian fusulinids from the Sunflower Reservoir area of northern Nevada. J. Paleont. 37: 1143-1149.
- Hoare, R.D., 1964. Permian corals from northern Nevada. J. Paleont., v. 38, no. 3: 496-504.
- Hoare, R.D., 1966. New name for Cornwallia Hoare, 1964, and a new species of Bayhaium from northern Nevada. J. Paleont., v. 40, no. 1: 148-150.
- Hoare, R.D., 1967. Discussion of fauna (of the Sunflower Formation), in Geology of the Mount Velma quadrangle, Elko County, Nevada. Nevada Bur. Mines Bull. 68: 11-12.
- Hobbs, S.W., 1948. Geology of the northern part of the Osgood Mountains, Humboldt County, Nevada. Ph.D. dissert., Yale Univ., W1948:43.

- Hodgkinson, K.A., 1961. Permian stratigraphy of northwestern Utah. M.A. thesis, Brigham Young Univ.
- Hodgkinson, K.A., 1961. Permian stratigraphy of northeastern Nevada and northwestern Utah. Brigham Young Univ. Geol. Studies 8: 167-196.
- Hoffman, F., 1969. The geology of the Black Mountain area, Mineral County, Nevada.
- Hoggan, R.D., 1971. Paleocology of the Guilmette Formation in western Utah and east-central Nevada. Ph.D. dissert., Brigham Young Univ.
- Hoggan, R.D., 1975. Paleocology of the Guilmette Formation in eastern Nevada and western Utah. Geol. Studies Brigham Young Univ., v. 22, no. 1: 141-197.
- Holland, B.D., 1956. Geology of the Bull Fork area, White Pine and Nye Counties, Nevada. M.S. thesis, Univ. Kansas.
- Holliday, S., 1942. Ordovician trilobites from Nevada. J. Paleont., v. 16: 471-478; 1940 (Abs.) Geol. Soc. Amer. Bull., v. 51, no. 12, pt. 2: 1984.
- Hose, R.K. and M.C. Blake, 1976. Geology and mineral resources of White Pine County, Nevada. Nevada Bur. Mines Geol. Bull., no. 85: 35 p.
- Hotz, P.E. and C.R. Willden, 1964. Geology and mineral deposits of the Osgood Mountains quadrangle, Humboldt County, Nevada. U.S. Geol. Survey Prof. Paper 431: 128 p.
- House, M.R., 1965. Devonian goniatites from Nevada. Nenes Jahrb. Geologie u. Palaontologie Abh., v. 122, no. 3: 337-342.
- Howard, E.L., 1978. Review of hydrocarbon potential of Paleozoic rocks in eastern Great Basin. Am. Assoc. Petrol. Geol. Bull., v. 62, no. 5: 836.
- Howard, H., 1935. A new species of eagle from a Quaternary cave deposit in eastern Nevada. Condor, v. 37, no. 4: 206-209.
- Howard, H., 1952. The prehistoric avifauna of Smith Creek Cave, Nevada, with a description of a new gigantic raptor. So. Calif. Acad. Sci. Bull., v. 51, pt. 2: 50-54.
- Howard, H., 1958. An ancient cormorant from Nevada. Condor, v. 60, no. 1: 2-5.
- Howard, H., 1964. A new species of the "pigmy goose", Anabernicula, from the Oregon Pleistocene with a discussion of the genus. Am. Mus. Novitates no. 2200: 14 p.
- Howe, D.M., 1975. Correlation of the fauna from the Middle Permian section at Black Rock, northwestern Nevada. M.S. thesis, Univ. Nevada.

- Howe, H.J. and A. Reso, 1967. Upper Ordovician brachiopods from the Ely Springs dolomite in southeastern Nevada. *J. Paleont.*, v. 41, no. 2: 351-363.
- Howell, B.F., 1941. A new sponge from the Ordovician of Nevada. *Wagner Free Inst. Sci. Bull.*, v. 16, no. 1: 1-3.
- Howell, B.F., 1941. Receptaculites mammillaris from the Ordovician Tank Hill Formation of Nevada. *Wagner Free Inst. Sci. Bull.*, v. 16, no. 4: 35-38.
- Howell, E. E., 1875. Report on the geology of portions of Utah, Nevada, Arizona, and New Mexico. *U.S. Geol. Geol. Survey West 100th Meridian (Wheeler)*, v. 3: 227-301.
- Hubbs, C.L. and R.R. Miller, 1948. The zoological evidence: Correlation between fish distribution and hydrographic history in the Desert Basins of western United States, in The Great Basin, with emphasis on glacial and post-glacial times. *Utah Univ. Bull.*, v. 35, no. 2: 18-166.
- Hubbs, C.L., R.R. Miller and L.C. Hubbs, 1974. Hydrographic history and relict fishes of the north-central Great Basin. *Mem. Calif. Acad. Sci.*, no. 7: 259 p.
- Huddle, John W., 1976. In The Roberts Mountains Formation, a regional stratigraphy study with emphasis on rugose coral distribution: by C.W. Merriam and E.H. McKee. *U.S. Geol. Survey Prof. Paper 973*: 51 p.
- Hudson, E.W., 1958. Geology of the Willow Creek area, Elko and Eureka Counties, Nevada. M.A. thesis, Univ. California.
- Humphrey, F.L., 1945. Geology of the Groom district, Lincoln County, Nevada. E.M. Thesis, Univ. Nevada.
- Humphrey, F.L., 1956. Geology of the White Pine District, Nevada. Ph.D. dissert., Univ. California.
- Humphrey, F.L., 1960. Geology of the White Pine mining district, White Pine County, Nevada. *Nevada Bur. Mines Bull.* 57: 119 p.
- Huttrer, G.W., 1963. Structure and stratigraphy of the Grant Range, Nevada. M.S. thesis, Univ. Washington.
- Hyde, J.H., 1963. Structure and stratigraphy of the north-central Grant Range, Nevada. M.S. thesis, Univ. Washington.
- Inger, R.F., 1962. On the terrestrial origin of frogs. *Copeia* 1962, no. 4: 835-836.
- Irwin, C.D., 1971. Stratigraphic analysis of Upper Permian and Lower Triassic strata in southern Utah. *Am. Assoc. Petrol. Geol. Bull.*, v. 55, no. 11: 1976-2007.



- Ivosevic, S.W., 1976. Geology and ore deposits of the Johnnie district, Nye County, Nevada. M.S. thesis, Univ. Nevada.
- Jaanusson, V., 1978. Ordovician Meiklejohn carbonate mound, Nevada. Geological Magazine, v. 115, no. 6: 467-468.
- James, J.W., 1954. Upper Mississippian-Lower Pennsylvanian rocks, southern Egan Range, Nevada (Abs.). Geol. Soc. Amer. Bull., v. 65: 1268.
- James, L.P., 1976. Zoned alteration in limestone at porphyry copper deposits, Ely, Nevada. Econ. Geol., v. 71, no. 2: 488-512.
- Jefferson, G.T., 1969. Late Pleistocene mammals from a cave in southern Nevada (Abs.). Geol. Soc. Amer. Abs. Prog., pt. 3, Cordilleran Sec.: 30.
- Jenney, C.P., 1936. Geology of the central Humboldt Range, Nevada. Ph.D. dissert., Columbia Univ., W1936:30.
- Jesionek-Szymanska, W., 1970. On a new pygasterid (Echinoidea) from the Jurassic (Middle Lias) of Nevada, U.S.A. (with Polish and Russian Abs.). Acta Palaeont. Polonica, v. 15, no. 4: 411-419.
- Johnson, D.B., 1972. Devonian stratigraphy of the southern Cortez Mountains, Nevada. M.S. thesis, Univ. Iowa, 55 p.
- Johnson, D.B., 1978. Analysis of Lower Devonian Conodont ecology, Eureka County, Nevada. Ph.D. dissert., Univ. Iowa, 39/08-B:3734, 195 p.
- Johnson, J.G., 1959. Geology of the northern Simpson Park Range, Eureka County, Nevada. M.A. thesis, Univ. California.
- Johnson, J.G., 1962. Brachiopod faunas of the Nevada Formation (Devonian) in central Nevada. J. Paleont., 36: 165-169.
- Johnson, J.G., 1962. Lower Devonian - Middle Devonian boundary in central Nevada. Am. Assoc. Petrol. Geol. Bull. 46: 542-546.
- Johnson, J.G., 1964. Great Basin, Lower Devonian Brachiopoda. Ph.D. dissert., Univ. California, 25/06:3514, 593 p.
- Johnson, J.G., 1965. Lower Devonian stratigraphy and correlation, northern Simpson Park Range, Nevada. Can. Petrol. Geol. Bull. 13: 365-381.
- Johnson, J.G., 1966. Two new spiriferid brachiopods genera from the Lower Devonian of Nevada. J. Paleont., v. 40: 1043-1050.
- Johnson, J.G., 1966. Parachonetes, a new Lower and Middle Devonian brachiopod genus. Paleontology, v. 9, pt. 3: 365-370.
- Johnson, J.G., 1966. Middle Devonian brachiopods from Roberts Mountains, central Nevada. Paleontology, v. 40: 1043-1050.

- Johnson, J.G., 1967. Toquimaella, a new genus of karpinskiinid brachiopod. J. Paleont., v. 41, no. 4: 874-880.
- Johnson, J.G., 1968. A new species of Vagrana (Devonian, Brachiopoda) from Nevada. J. Paleont., v. 42, no. 5: 1200-1204.
- Johnson, J.G., 1969. Origin of Gruenewaldtia (Devonian, Brachiopoda). J. Paleont., v. 43, no. 4: 947-951.
- Johnson, J.G., 1970. Great Basin, Lower Devonian Brachiopoda. Geol. Soc. Amer. Mem. 121: 1-421.
- Johnson, J.G., 1970. Early Middle Devonian brachiopods from central Nevada. J. Paleont., v. 44: 252-264.
- Johnson, J.G., 1971. Lower Givetian brachiopods from central Nevada. J. Paleont., v. 45: 301-326.
- Johnson, J.G., 1972. The Antistrix Brachiopod faunule from the Middle Devonian of central Nevada. J. Paleont., v. 46, no. 1: 120-124.
- Johnson, J.G., 1973. Late Early Devonian Rhynchonellid genera from arctic and western North America. J. Paleont., v. 47, no. 3: 465-472.
- Johnson, J.G., 1973. Mid-Lochkovian brachiopods from the Windmill Limestone of central Nevada. J. Paleont., v. 47: 1013-1030.
- Johnson, J.G., 1974. Orikania (Terebratulid Brachiopod) in the Lower Devonian of central Nevada. J. Paleont., v. 48, no. 6: 1207-1212.
- Johnson, J.G., 1974. Early Devonian brachiopod biofacies of western and arctic North America. J. Paleont., v. 48: 809-819.
- Johnson, J.G., 1974. Great Basin Silurian to lower Lower Devonian - a biostratigraphic case history. Am. Assoc. Petrol. Geol. Bull., v. 58, no. 1: 139-141.
- Johnson, J.G., 1974. Middle Devonian Givetian brachiopods from the Leirhynchus castanea zone of Nevada. Geol. et. Paleont. 8: 49-96.
- Johnson, J.G., 1975. Asian Stringocephaloid Brachiopod genera Omolonia and Paracrothyris in the Middle Devonian of western North America., J. Paleont., v. 49, no. 6: 979-983.
- Johnson, J.G., 1977. Lower and Middle Devonian faunal intervals in central Nevada, based on brachiopods. Geol. Soc. Amer. Abs. Prog. 9/7:1038.
- Johnson, J.G. and A.J. Boucot, 1967. Gracianella, a new Late Silurian genus of Atrypoid brachiopods. J. Paleont., v. 41, no. 4: 868-873.
- Johnson, J.G. and A.J. Boucot, 1968. Llandovery to Givetian brachiopod zonal sequence in the Silurian and Devonian of central Nevada (Abs.). Geol. Soc. Amer., Pacific Coast Sec., 64th Ann. Mtg. Prog., p. 69.

- Johnson, J.G. and A.J. Boucot, 1970. Brachiopods and age of the Tor Limestone of central Nevada. *J. Paleont.*, v. 44: 265-269.
- Johnson, J.G., A.J. Boucot and E.C. Gronberg, 1968. A new genus of Stringocephaloid brachiopod from the Middle Devonian of Nevada. *J. Paleont.*, v. 42: 406-414.
- Johnson, J.G., A.J. Boucot and M.A. Murphy, 1968. Lower Devonian faunal succession in central Nevada. *Alberta Soc. Petrol. Geol. Int. Symp. on the Devonian System, Calgary 2*: 679-691.
- Johnson, J.G., A.J. Boucot and M.A. Murphy, 1973. Pridolian and Early Gedinnian age brachiopods from the Roberts Mountains Formation of central Nevada. *Calif. Univ. Publ. Geol. Sci.* 100: 75 p.
- Johnson, J.G., A.J. Boucot and M.A. Murphy, 1976. Wenlockian and Ludlovian age brachiopods from the Roberts Mountains Formation of central Nevada. *Univ. Calif. Publ. Geol. Sci.* 115: 102 p.
- Johnson, J.G. and R.A. Flory, 1972. A Rasenriff fauna from the Middle Devonian of Nevada. *J. Paleont.*, v. 46, no. 6: 892-899.
- Johnson, J.G. and G.W. Kendall, 1976. Late Early Devonian brachiopods and biofacies from central Nevada. *J. Paleont.*, v. 50, no. 6: 1113-1128.
- Johnson, J.G. and N.G. Lane, 1969. Two new Devonian crinoids from central Nevada. *J. Paleont.*, v. 43, no. 1: 69-73.
- Johnson, J.G. and R. Ludvigsen, 1972. Carinagypd, a new genus of pentameracean brachiopod from the Devonian of western North America. *J. Paleont.*, v. 46: 125-129.
- Johnson, J.G. and M.A. Murphy, 1969. Age and position of Lower Devonian graptolite zones relative to the Appalachian standard succession. *Geol. Soc. Amer. Bull.*, v. 80: 1275-1280.
- Johnson, J.G. and W.W. Niebuhr, II, 1976. Anatomy of an assemblage zone. *Geol. Soc. Amer. Bull.*, v. 87: 1693-1703.
- Johnson, J.G. and W.A. Oliver, 1977. Silurian and Devonian coral zones in the Great Basin, Nevada and California. *Geol. Soc. Amer. Bull.*, v. 88, no. 10: 1462-1468.
- Johnson, J.G., N.L. Penrose and M.T. Wise, 1978. Biostratigraphy, Biotypes and Biogeography in the Lower Devonian (Upper Lochkovian, Lower Pragian) of Nevada. *J. Paleont.*, v. 52, no. 4: 793-806.
- Johnson, J.G. and A. Reso, 1964. Probable Ludlovian brachiopods from the Sevy dolomite of Nevada. *J. Paleont.*, v. 38, no. 1: 74-84.
- Johnson, J.G. and A. Reso, 1966. Brachiopods from the Pilot Shale (Devonian) in southeastern Nevada. *J. Paleont.*, v. 40, no. 1: 125-129.

- Johnson, J.G., A. Reso, and M. Stephen, 1969. Late Upper Devonian brachiopods from the West Range Limestone of Nevada. *J. Paleont.*, v. 43, no. 6: 1351-1368.
- Johnson, J.G., A. Reso, and M. Stevens, 1970. Crurithyis subfissa, a new name for Crurithyis fissa Johnson, Reso and Stephens, 1969. *J. Paleont.*, v. 44, no. 6: 1146.
- Johnson, J.G. and C.A. Sandberg, 1977. Lower and Middle Devonian continental-shelf rocks of the western United States. *Univ. Calif. Campus Mus. Contrib.* 4: 121-143.
- Johnson, J.G. and J.A. Talent, 1967. Cortezorthinae, a new subfamily of Siluro-Devonian dalmonellid brachiopods. *Palaeontology*, v. 10, pt. 1: 142-170.
- Johnson, M.G., 1977. Geology and mineral deposits of Pershing County, Nevada. *Nevada Bur. Mines Geol. Bull.* 89: 115 p.
- Johnson, M.S. and D.E. Hibbard, 1957. Geology of the Atomic Energy Commission Nevada Proving Grounds area, Nevada. *U.S. Geol. Survey Bull.* 1021-K: 333-384.
- Johnston, F.N., 1930. Structure and stratigraphy of New Pass Range, Nevada. M.A. thesis, Stanford Univ.
- Johnston, F.N., 1941. Trias at New Pass, Nevada (New Lower Karnic ammonoids). *J. Paleont.*, v. 15: 447-491.
- Johnston, F.N., 1942. Trias at New Pass, Nevada (New Lower Karnic ammonoids). Ph.D. dissert., The Catholic Univ. of America, W1942: 39.
- Jones, D.L., C.T. Wrucke and C.A. Suczek, 1978. Revised ages of chert in the Roberts Mountains allochthon, northern Nevada. *Geol. Soc. Amer. Abs. Prog.* 10/3: 111.
- Jones, J.C., 1912. The origin of the anhydrite at the Ludwig mine, Lyon County, Nevada. *Econ. Geol.*, v. 7.
- Jones, J.C., 1914. The geologic history of Lake Lahontan (Nevada). *Science*, v. 40: 827-830.
- Jones, J.C., 1915. Origin of tutas of Lake Lahontan (Nevada) (Abs.). *Geol. Soc. Amer. Bull.* 26: 392.
- Jones, J.C., 1918. Note on the occurrence of a mammalian jaw, presumably from the Truckee beds of western Nevada (Abs.). *Geol. Soc. Amer. Bull.* 29: 161.
- Jones, J.C., 1923. The geologic history of Lake Lahontan. Ph.D. dissert., Univ. Chicago, S0330:100.
- Jones, J.C., 1925. The geologic history of Lake Lahontan. *Carnegie Inst. Wash. Publ.* 352: 1-50.

- Jones, J.C., 1928. Age of Lake Lahontan (Abs.). Pan-Am. Geol., v. 49, no. 4: 306-307.
- Jones, J.C. and V.P. Gianella, 1933. Reno and Vicinity. 16th Int. Geol. Cong. Guidebook 16, Excursion C-1.
- Jones, W.P., 1959. New species of phacopid trilobite (Abs.). Geol. Soc. Amer. Bull., v. 70, no. 12, pt. 2: 1727.
- Jordan, D.S., 1907. The fossil fishes of California with supplementary notes on other species of extinct fishes. Univ. Calif. Dept. Geol. Bull. 5: 95-144.
- Jordan, D.S., 1908. Note on a fossil stickleback fish from Nevada. Smithsonian Misc. Coll. 52:117.
- Jordan, D.S., 1925. Description of a recently discovered fossil sculpin from Nevada regarded as Cottus beldingi. U.S. Nat. Mus. Proc., v. 65, art. 6: 2 p.
- Jordan, W.M., 1961. Sedimentary characteristics of selected Ordovician and Silurian stratigraphic sections, H and D Range, northeastern Nevada. M.A. thesis, Columbia Univ.
- Kantor, T., 1961. Geology of the east-central portion of the Nelson quadrangle. M.S. thesis, Univ. Missouri.
- Kaufman, A., 1964. (Thorium-230)-(Uranium-234) Dating of carbonates from Lakes Lahontan and Bonneville. Ph.D. dissert., Columbia Univ., 25/05:2929, 292 p.
- Kaufman, A. and W.S. Broecker, 1965. Comparison of Th<sup>230</sup> and C<sup>14</sup> ages for carbonate materials from Lakes Lahontan and Bonneville. J. Geophys. Res., v. 70, no. 16: 4039-4054.
- Kautz, R.R. and D.H. Thomas, 1972. Palynological investigations of two prehistoric cave middens in central Nevada. Tebiwa, v. 15, no. 2: 43-49.
- Kay, (G.) M., 1960. Paleozoic continental margin in central Nevada, western United States. 21st. Internat. Geol. Cong., Norden, pt. XII, Regional Paleogeography: 94-103.
- Kay, M., 1962. Classification of Ordovician chazyan shelly and graptolite sequences from central Nevada. Geol. Soc. Amer. Bull. 73: 1421-1429.
- Kay, M. and J.P. Crawford, 1964. Paleozoic facies from the miogeosynclinal to the eugeosynclinal belt in thrust slices, central Nevada. Geol. Soc. Amer. Bull. 75: 425-454.
- Keith, W.J., 1977. Geology of the Red Mountain mining district, Esmeralda County, Nevada. U.S. Geol. Survey Bull. 1423: 49 p.

- Kellogg, H.E., 1959. Stratigraphy and structure of the southern Egan Range, Nevada. Ph.D. dissert., Columbia Univ., 22/11:3982, 232 p.
- Kellogg, H.E., 1960. Geology of the southern Egan Range, Nevada, in Geology of east central Nevada. Intermountain Assoc. Petrol. Geol. Guidebook 11th Ann. Field Conf.: 189-197.
- Kellogg, H.E., 1963. Paleozoic stratigraphy of the southern Egan Range, Nevada. Geol. Soc. Amer. Bull., v. 74, no. 6: 685-708.
- Kellogg, H.E., 1964. Cenozoic stratigraphy and structure of the southern Egan Range, Nevada. Geol. Soc. Amer. Bull., v. 75: 949-968.
- Kellogg, L., 1910. Rodent fauna of the Late Tertiary beds at Virgin Valley and Thousand Creeks, Nevada. Univ. Calif. Publ. Dept. Geol. Bull. 6: 421-437.
- Kendall, C.G. and J.B. Marcantel, 1976. Permian-Triassic boundary in eastern Nevada and west-central Utah. Geol. Soc. Amer. Bull., v. 87, no. 5: 821-824.
- Kendall, G.W., 1975. Some aspects of Lower and Middle Devonian stratigraphy in Eureka County, Nevada. Unpubl. M.S. thesis, Oregon State Univ., 199 p.
- Kennedy, P.J., 1977. The Lower Devonian ostracode sequence at Table Mountain, near Eureka, Nevada. Geol. Soc. Amer. Abs. Prog. 9/7: 1047.
- Kennerly, J.B., 1960. An environmental and stratigraphic study of the Silurian system, Arrow Canyon Range, Nevada. M.S. thesis, Univ. Illinois.
- Kepper, J.C., 1969. Stratigraphic and petrology of a Middle and Upper Cambrian interval in the Great Basin. Ph.D. dissert., Univ. Washington, 30/11-B:5102, 273 p.
- Kepper, J.C., 1972. Paleoenvironmental patterns in Middle to Lower Upper Cambrian intervals in eastern Great Basin. Am. Assoc. Petrol. Geol. Bull., v. 56, no. 3: 503-527.
- Kepper, J.C., 1974. Antipathetic relation between Cambrian trilobites and stromatolites. Am. Assoc. Petrol. Geol. Bull. 58: 141-143.
- Kepper, J.C., 1976. Stratigraphic relationships and depositional facies in a portion of the Middle Cambrian of the Basin and Range Province. Brigham Young Univ. Geol. Studies, v. 23, no. 2: 75-91.
- Kepper, J.C., 1977. Paleogeographic and tectonic implications of Lower Paleozoic facies in the Basin and Range Province. Geol. Soc. Amer. Abs. Prog., v. 9, no. 4: 447.
- Kerr, J.W., 1960. Paleozoic sequences in thrust slices of the Seetoya Mountains, northern Independence Range, Elko County, Nevada. Ph.D. dissert., Columbia Univ.

- Kerr, J.W., 1962. Paleozoic sequences and thrust slices of the Seetoya Mountain, Independence Range, Elko County, Nevada, Geol. Soc. Amer. Bull., v. 73: 439-460.
- Ketner, K.B., 1968. Ordovician siliceous sediments of the Cordilleran geosyncline. Ph.D. dissert., Univ. Wisconsin.
- Ketner, K.B., 1970. Limestone turbidite of Kurderhook age and its tectonic significance, Elko County, Nevada. U.S. Geol. Survey Prof. Paper 700-D: D18-D22.
- Kettenring, K.N., Jr., 1975. The paleoenvironments and paleoecology of an Ordovician brachiopod community in southern Nevada and eastern California. M.S. thesis, Univ. Calif., 138 p.
- Kettenring, K.N., 1975. Paleoenvironment and paleoecology of a nearshore Ordovician community in southern Nevada. Geol. Soc. Amer. Abs. Prog., 7/3: 334.
- Kirk, E., 1929. Cryphiocrinus, a new genus of free-swimming crinoids. Am. J. Sci. 5th Ser., v. 17: 153-161.
- Kirk, E., 1933. The Eureka quartzite of the Great Basin region. Am. J. Sci., 5th Ser., v. 26: 27-44.
- Kirkpatrick, D.H., 1960. Structural and stratigraphy of the northern portion of the Grant Range, east-central Nevada. M.S. thesis, Univ. Washington.
- Klapper, G., 1968. Lower Devonian conodont succession in central Nevada (Abs.). Geol. Soc. Amer. Cordilleran Sec. Prog. Ann. Meet. 64: 72-73.
- Klapper, G., 1969. Lower Devonian conodont sequence, Royal Creek, Yukon Territory and Devon Island, Canada, with a section on Devon Island stratigraphy by A.R. Ormiston. J. Paleont., v. 43, no. 1: 1-27.
- Klapper, G., 1969. Lower Devonian conodont succession in central Nevada (Abs.). Geol. Soc. Amer. Spec. Paper 121: 521-522.
- Klapper, G., 1977. Lower and Middle Devonian conodont sequence in central Nevada: with contributions by D.B. Johnson. Univ. Calif. Riverside, Campus Mus. Contrib. 4: 33-54.
- Klapper, G., W.B.N. Berry and A.J. Boucot, 1970. Conodont Correlations, in Berry, W.B.N. and A.J. Boucot (eds.), Correlation of the North American Silurian rocks. Geol. Soc. Amer. Spec. Paper 102: 35-38.
- Klapper, G. and D.B. Johnson, 1975. Sequence in conodont genus Polygnathus in Lower Devonian at Lone Mountain, Nevada. Geol. et. Palaent. 9: 65-77.
- Klapper, G. and D.B. Johnson, 1977. Lower and Middle Devonian conodont sequences in central Nevada. Geol. Soc. Amer. Abs. Prog. 9/7: 1051.

- Klapper, G. and M.A. Murphy, 1974. Silurian-Lower Devonian conodont sequence in the Roberts Mountains Formation of central Nevada. Univ. Calif. Publ. Geol. Sci., v. 111: 62 p.
- Klapper, G., C.A. Sandberg, C. Collinson, J. Huddle, R. Orr, L. Richard, D. Schumacher, G. Seddon, and T. Uyeno, 1971. North American Devonian conodont biostratigraphy. Geol. Soc. Amer. Mem. 127: 285-316.
- Knight, A.S., Jr., 1953. Stratigraphy of the Carlin Canyon area, Nevada. M.A. thesis, Columbia Univ.
- Knight, R.L., 1952. Permian fusulines from Nevada. M.S. thesis, Univ. Southern California.
- Knight, R.L., 1956. Permian fusulines from Nevada. J. Paleont., v. 30: 773-792.
- Knopf, A., 1918. Geology and Ore deposits of the Yerington district, Nevada. U.S. Geol. Survey Prof. Paper 114.
- Knopf, A., 1921. Ore deposits of Cedar Mountain, Mineral County, Nevada. U.S. Geol. Survey Bull. 725-H: 361-382.
- Knopf, A., 1924. Geology and ore deposits of the Rochester district, Nevada. U.S. Geol. Survey Bull. 762: 78 p.
- Knorr, J.H., 1967. Permian studies of Nevada (Clark, White Pine, and Elko Counties). M.S. thesis, Univ. Iowa.
- Kobayashi, T., 1935. The Briscoia fauna of the late Upper Cambrian in Alaska, with descriptions of a new Upper Cambrian trilobites from Montana and Nevada. Jap. J. Geol. and Geog., v. 12, nos. 3-4: 39-57.
- Kovinick, M.G., 1956. Geology of the Trout Creek area, Elko and Eureka Counties, Nevada. M.A. thesis, Univ. California.
- Krause, F.F., 1974. Systematics and distributional patterns of inarticulate brachiopods on the Ordovician carbonate - mud mound at Meiklejohn Peak, southwestern Nevada. M.S. thesis, Univ. Kansas.
- Krause, F.F. and A.J. Rowell, 1975. Distribution and systematics of the inarticulate brachiopods of the Ordovician carbonate mud mound of Meiklejohn Peak, Nevada. Paleont. Contrib., Univ. Kansas 61: 1-74.
- Krejci, M.W., 1926. Ancient man in Nevada. Eng. and Min. J., v. 122, no.3: 103.
- Kummel, B., Jr., 1953. American Triassic coiled nautiloids. U.S. Geol. Survey Prof. Paper 250: 124 p.
- Kummel, B., 1954. Triassic stratigraphy of southeastern Idaho and adjacent areas. U.S. Geol. Survey Prof. Paper 254-H: 165-194.



- Kummel, B., 1957. Paleocology of Lower Triassic Formations of southeastern Idaho and adjacent areas. Geol. Soc. Amer. Mem., v. 67, no. 2: 437-468.
- Kummel, B. and G. Steele, 1962. Ammonites from the Meekoceras gracilitatus zone at Crittenden Springs, Elko County, Nevada. J. Paleont. 36: 638-703.
- Kurtak, J.M., 1975. Stratigraphy and structure in the Belmont mining district, Nye County, Nevada. M.S. thesis, Univ. Nevada.
- Kussow, R.G., 1964. Lower Permian bryozoa from Carlin Canyon, Nevada. M.A. thesis, Bowling Green State Univ.
- La Motte, R.S., 1934. Upper Miocene flora from 49 camp, Nevada (Abs.) Pan-Am. Geol., v. 62, no. 1: 74.
- La Motte, R.S., 1935. Upper Miocene flora from 49 camp, Nevada (Abs.) Geol. Soc. Amer. Proc. 1934: 389.
- La Motte, R.S., 1936. Climatic implications of Sapindus oregonianus. Carnegie Inst. Wash. Publ. 455: 31-38. (Preprint, Jan. 30, 1935).
- La Motte, R.S., 1936. The Upper Cedarville flora of northwestern Nevada and adjacent California. Carnegie Inst. Wash. Publ. 455: 142 p.
- Lampport, M.B., 1969. Geology of the southern half of the West Range, Lincoln County, Nevada. B.S. thesis, Univ. Illinois.
- Lane, B., 1960. The Ely Limestone in the vicinity of Moorman Ranch, Nevada, in Geology of east-central Nevada. Intermountain Assoc. Petrol. Geol. Guidebook 11th Ann. Field Conf.: 114-116.
- Lane, B.O., 1962. The paleontology and stratigraphy of the Ely Group in the Illipah area of Nevada. Ph.D. dissert., Univ. Southern California, 23/03:993, 114 p.
- Lane, B.O., 1962. The fauna of the Ely Group in the Illipah area of Nevada. J. Paleont., v. 36, no. 5: 888-911.
- Lane, N.G., 1961. An occurrence of Archimedes in southern Nevada. J. Paleont., v. 35, no. 4: 874-875.
- Lane, N.G., 1962. A silicified Morrowan brachiopod faunale from the Bird Spring Formation, southern Nevada. J. Paleont., v. 37, no. 2: 379-392.
- Lane, N.G., 1964. Costation patterns in Early Pennsylvanian spiriferids. J. Paleont., v. 38, no. 4: 781-785.
- Lane, N.G., 1964. New Pennsylvanian crinoids from Clark County, Nevada. J. Paleont., v. 38, no. 4: 677-684.
- Lane, N.G. and G.D. Webster, 1965. New Permian crinoid fauna from southern Nevada (Abs.). Geol. Soc. Amer. Spec. Paper 82: 119.

- Lane, N.G. and G.D. Webster, 1966. New Permian crinoid fauna from southern Nevada. Univ. Calif. Publ. Geol. Sci., v. 63: 60 p.
- Langenheim, R.L., Jr., 1956. Mississippian stratigraphy in eastern Nevada (Abs.). Geol. Soc. Amer. Bull., v. 67:1714.
- Langenheim, R.L., Jr., 1956. Lower Mississippian stratigraphic units in southern Nevada (Abs.). Geol. Soc. Amer. Bull., v. 67 no. 12, pt. 2: 1773.
- Langenheim, R.L., Jr., 1960. Early and Middle Mississippian stratigraphy of the Ely area, in Geology of east-central Nevada. Internat. Assoc. Petrol. Geol. 11th Field Conf. Guidebook: 72-80.
- Langenheim, R.L., Jr., 1962. Nomenclature of the Late Mississippian White Pine Shale and associated rocks in Nevada. Trans. Ill. State Acad. Sci., v. 55, no. 2: 133-145.
- Langenheim, R.L., Jr., B.W. Carss, J.B. Kennerly, V.A. McCutcheon, and R.H. Waines, 1962. Paleozoic section in Arrow Canyon Range, Clark County, Nevada. Am. Assoc. Petrol. Geol. Bull., v. 46, no. 5: 592-609.
- Langenheim, R.L., Jr. and C. Collinson, 1963. Upper Devonian Crystal Pass Limestone of southern Nevada (Abs.). Geol. Soc. Amer. Spec. Paper 73: 45.
- Langenheim, R.L., W.C. Dawson and S.H. Erost, 1976. Early Devonian acrospirifer in Member "A" Piute Formation, Arrow Canyon Range, Clark County, Nevada. Geol. Soc. Amer. Abs. Prog., 8/3: 388-389.
- Langenheim, R.L., Jr., J.D. Hill and R.N. Waines, 1960. Devonian stratigraphy of the Ely area (Nevada, in Geology of east-central Nevada. Intermountain Assoc. Petrol. Geol. 11th Ann. Field Conf. Guidebook, 1960: 63-71.
- Langenheim, R.L., W.J. Nelson, K.A. Grove, and J.E. McGovney, 1974. Fusulinid occurrences in relation to carbonate microfacies of Bird Spring Group, Arrow Canyon Range, Clark County, Nevada. Am. Assoc. Petrol. Geol. and SEPM Ann. Meeting 1974, v. 1: 56.
- Langenheim, R.L., Jr., W.J. Nelson, K.A. Grove and J.E. McGovney, 1977. Fusulinids in carbonate microfacies of Bird Springs Group, Arrow Canyon, quadrangle, Clark County, Nevada. J. Paleont., v. 51, no. 5: 1016-1022.
- Langenheim, R.L., Jr. and Peck, H.H., Jr., 1957. Upper Mississippian Peers Spring Formation, Lincoln County, Nevada (Abs.). Geol. Soc. Amer. Bull., v. 68: 1833.
- Langenheim, R.L., Jr. and J.H. Peck, Jr., 1960. La formation de Peers Spring dans le Pioche district, Nevada. Cahiers Geol., no. 56: 537-548.

- Langenheim, R.L., Jr. and others, 1959. Geology of the Ward Mountain area, Ely quadrangle, White Pine County, Nevada (Abs.). Geol. Soc. Amer. Bull., v. 70, no. 12, pt. 2: 1730.
- Langenheim, R.L., Jr. and others, 1960. Paleozoic section in the Arrow Canyon Range, Clark County, Nevada (Abs.). Geol. Soc. Amer. Bull., v. 71, no. 12, pt. 2: 2064.
- Langenheim, R.L., Jr. and others, 1960. Preliminary report on the geology of the Ely No. 3 quadrangle, White Pine County, Nevada, in Geology of east-central Nevada. Intermountain Assoc. Petrol. Geol. 11th Ann. Field Conf., 1960 Guidebook: 148-156.
- Langenheim, V.A., 1957. Pennsylvanian and Permian paleontology and stratigraphy of Arrow Canyon, Arrow Canyon Range, Clark County, Nevada. M.A. thesis, Univ. California.
- Langenheim, V.A.M. and R.L. Langenheim, Jr., 1965. The Bird Spring Group, Chesteran through Wolf campian at Arrow Canyon, Arrow Canyon Range, Clark County, Nevada. Ill. State Acad. Sci. Trans. 58: 225-240.
- LaRivers, I.J., 1951. Some fossil insects from a Nevada Hot Spring deposit. Southern Calif. Acad. Sci. Bull., v. 50: 81-85.
- LaRivers, I.J., 1953. A Lower Pliocene frog from western Nevada. J. Paleont., v. 27, no. 1: 77-81.
- LaRivers, I.J., 1962. Fishes and fisheries of Nevada. Nevada State Printing Office, Carson City: 782 p.
- LaRivers, I.J., 1964. A new trout from the Barstovian (Miocene) of western Nevada. Occas. Paper Biol. Soc. Nev., no. 3: 4 p.
- LaRivers, I.J., 1966. Paleontological Miscellanei I. A new cyprinid fish from the Esmeralda (Pliocene) of southeastern Nevada. II. A new trout from the Esmeralda (Pliocene) of southeastern Nevada. III. A new frog from the Nevada Pliocene. Occas. Paper Biol. Soc. Nevada, no. 11: 8 p.
- Larson, A.R., 1966. Stratigraphy and paleontology of the Moenkopi Formation in southern Nevada (Abs.). Dissert. Abs., Sec. B, Sci. and Eng., v. 27, no. 6: 1987B.
- Larson, E.R., 1954. Nevada - its structure and stratigraphy. Petrol. Eng., v. 26, no. 9: B30, B32, B34, B36-B38.
- Larson, E.R. and V.P. Gianella, 1951. Ammonoid from Lake Tahoe, Nevada (Abs.). Geol. Soc. Amer. Bull., v. 70, no. 12, pt. 2: 1730.
- Larson, E.R. and R.L. Langenheim, Jr. 1979. The Mississippian and Pennsylvanian (carboniferous) Systems in the United States-Nevada. U.S. Geol. Survey Prof. Paper 1110-BB: BB17 p.

- Larson, E.R. and J.B. Scott, 1955. Helicoprian from Elko County, Nevada. J. Paleont., v. 29, no. 5: 918-919.
- Larson, R.L., 1966. Stratigraphy and paleontology of the Moenkopi Formation in southern Nevada. Ph.D. dissert., Univ. California, 267 p.
- Laudermilk, J.D. and P.A. Munz, 1935. Plants in the dung of Nothrotherium from Gypsum Cave, Nevada. Carnegie Inst. Wash. Publ. 453: 29-37.
- Laudermilk, J.D. and P. Munz, 1935. Plants in the dung of Nothrotherium from Gypsum Cave, Nevada (Abs.). Pan-Am. Geol., v. 61, no. 5: 375-376.
- Laudermilk, J.D. and P. Munz, 1936. Plants in the dung of Nothrotherium from Gypsum Cave, Nevada (Abs.). Geol. Soc. Amer. Proc. 1935: 333.
- Laule, S.W., 1978. Wolf campian faunule from the Wildcat Peak Formation of central Nevada. Geol. Soc. Amer. Abs. Prog. (Boulder) 10/3: 113.
- Lawler, David, 1978. Paleontological Resources Inventory Report: Pyramid-Long Valley Planning units. LV-PYR-WP-1, 10/25/78.
- Lawler, David, 1978. Paleontological Resources Inventory Report: Pine Nut Planning unit. PN-WP-1, 12/27/78.
- Lawlor, F., 1970. Exploring Nevada's Gypsum Cavern. Desert, v. 33, no. 1: 28-29, 38.
- Le Conte, J., 1882, The recent discoveries of fossil footprints in Carson. Proc. Calif. Acad. Sci., Aug. 27, 1882: 10 p. (Abst), Am. Nat., 16: 921-923.
- Le Conte, J., 1883. Carson footprints. Nature, 28: 101-102.
- Ledbetter, M.T., 1970. A Pennsylvanian-Permian shelf to craton transition, Azure Ridge, Clark County, Nevada. M.S. thesis, Memphis State Univ.
- Leland, R.C., 1952. Paleozoic in the vicinity of Ike's Canyon, Nye County, Nevada. M.A. thesis, Columbia Univ.
- Lenhart, S.W., 1975. Some Upper Pennsylvanian and Lower Permian fusulinids from the Bird Spring Group near Mountain Springs, Clark County, Nevada. M.S. thesis, Univ. Kentucky.
- Leskinen, P., 1969. Late Pleistocene vegetation change in the Christmas Tree Pass area, Newberry Mountains, southern Nevada (Abs.). Ariz. Acad. Sci. J., v. 5: 27-28.
- Leskinen, P.H., 1970. Late Pleistocene vegetation change in the Christmas Tree Pass area, Newberry Mountains, Nevada. M.S. thesis, Univ. Arizona.
- Leskinen, P.H., 1975. Occurrence of oaks in the Late Pleistocene vegetation in the Mohave Desert of Nevada. Madrono 23: 234-235.

- Lilley, W.W., 1976. Stratigraphy and Paleoenvironments of the Pterocephaliid biomere (Upper Cambrian) of western Utah and Eastern Nevada. Ph.D. dissert., Univ. Kansas, 37/08-B:3839, 187 p.
- Lindberg, J.W., 1975. A study of factors influencing phenetic variability in crinoid pluricolumnals. M.S. thesis, Washington State Univ.
- Lindgren, Waldemar, 1904. The Tertiary Gravels of the Sierra Nevada of California. U.S. Geol. Survey Prof. Paper 73.
- Lintz, J., Jr., 1954. Permian facies in eastern Nevada (Abs.). Am. Assoc. Petrol. Bull., v. 48, no. 5: 954.
- Lintz, J., Jr., 1956. Two new genera of Carboniferous taxodont pelecypods (Abs.). Geol. Soc. Amer. Bull., v. 67, no. 12, pt. 2: 1773.
- Lintz, J., Jr., 1962. Elkoceras, a synonym of straparollus. J. Paleont., v. 36, no. 3: 612.
- Lintz, J., Jr., 1979. Paleontology, in Larson, E.R. and R.L. Langenheim, Jr. (eds.) The Mississippian and Pennsylvanian (Carboniferous) Systems in the United States-Nevada. U.S. Geol. Survey Prof. Paper 1110-BB: BB13-BB17.
- Lintz, J., Jr. and L.S. Lohr, 1958. Two new invertebrates from the Mississippian of Nevada. J. Paleont., v. 32, no. 5: 977-980.
- Lintz, J., Jr. and D.E. Savage, 1968. Stegomastodon from Reno, Nevada (Abs.). Geol. Soc. Amer. Spec. Paper 101: 320.
- Livingston, J.L., 1964. Stratigraphic and structural relations in a portion of the northwest Spring Mountains, Nevada. M.A. thesis, Rice Univ.
- Lloyd, G.P., 1959. Geology of the north end of the White River Valley, White Pine County, Nevada. Unpubl. M.A. thesis, Univ. California.
- Lochman, C. and C.H. Hu, 1959. A Ptychaspis faunule from the Bear River Range, southeastern Idaho. J. Paleont., v. 33, no. 3: 404-427.
- Lochman-Balk, C. and J.L. Wilson, 1958. Cambrian biostratigraphy in North America. J. Paleont., v. 32, no. 2: 312-350.
- Lohman, K.E., 1936. The Diatoms from 49 camp, in La Motte, R.S. (ed.) The Upper Cedarville flora of northwestern Nevada and adjacent California. Carnegie Inst. Wash. Publ. 455: 97-104.
- Lohman, K.E., 1957. Cenozoic non-marine diatoms from the Great Basin. Ph.D. dissert., California Inst. of Technology.
- Lohman, K., 1961. Geological Ranges of Cenozoic non-marine diatoms. U.S. Geol. Survey Res. 1961, no. 373: 234-236.
- Lohman, K.E., 1962. Stratigraphic and paleoecologic significant of Tertiary diatoms of California and Nevada (Abs.). Am. Assoc. Petrol. Geol. Bull., v. 46, no. 2: 271-272.

- Lohman, K.E., 1964. Stratigraphic and paleoecologic significance of the Mesozoic and Cenozoic diatoms of California and Nevada, in Palynology in oil exploration - A Symposium, San Francisco, Calif. Soc. Econ. Paleont. and Mineral. Spec. Publ. 11: 58-64.
- Lohmann, K.C., 1976. Lower Dresbachian (Upper Cambrian) platform-to-basin transition in eastern Nevada and western Utah, an evaluation through lithologic cycle correlation. Geol. Studies Brigham Young Univ., v. 23, no. 2: 111-122.
- Lohr, L.S., 1965. Geology of the Brock Canyon area, Monitor Range, Eureka County, Nevada. M.S. thesis, Univ. Nevada.
- Long, J.F., 1973. Stratigraphy and Depositional environments of shoal water carbonate rocks in the Fish Creek Range, central Nevada. M.S. thesis, Univ. California.
- Longwell, C.R., 1920. Geology of the Muddy Mountains, Nevada, with a section to the Grand Wash Cliffs in western Arizona. Ph.D. dissert., Yale Univ. L1921:77, 24 p.
- Longwell, C.R., 1921. Geology of the Muddy Mountains, Nevada with a section to the Grand Wash Cliffs in western Arizona. Am. J. Sci. 201: 39-62.
- Longwell, C.R., 1925. The Pre-Triassic unconformity in southern Nevada. Am. J. Sci., 5th Ser., v. 10: 93-106.
- Longwell, C.R., 1928. Geology of the Muddy Mountains, Nevada. U.S. Geol. Survey Bull. 798: 152 p.
- Longwell, C.R., 1949. Structure of the northern Muddy Mountains area, Nevada. Geol. Soc. Amer. Bull., v. 60: 923-968.
- Longwell, C.R. and C.O. Dunbar, 1936. Pennsylvanian-Permian boundary in southern Nevada (Abs.). Geol. Soc. Amer. Proc. 1935: p. 89, 374-375.
- Longwell, C.R. and C.O. Dunbar, 1936. Problems of Pennsylvanian-Permian boundary in southern Nevada. Am. Assoc. Petrol. Geol. Bull., v. 20: 1198-1207.
- Longwell, C.R. and M.C. Mound, 1967. A new Ordovician formation in Nevada dated by conodonts. Geol. Soc. Amer. Bull., v. 78, no. 3: 405-411.
- Longwell, C.R., E.H. Pampeyan, B. Bowyer, and R.J. Roberts, 1965. Geology and mineral deposits of Clark County, Nevada. Nevada Bur. Mines Geol. Bull. 62: 218 p.
- Louderback, G.D., 1907. Where mammoths roved: recent discoveries in Carson, Nevada, State Prison. Sunset Mag. 19: 205-216.
- Lovejoy, D.W., 1955. Preliminary report on the geology of Nannie's Peak (Lone Mountain), Nevada. M.S. thesis, Columbia Univ.

- Lovejoy, D.W., 1959. Overthrust Ordovician and the Nannie's Peak intrusive, Lone Mountain, Elko County, Nevada. Geol. Soc. Amer. Bull., v. 70, no. 5: 539-563.
- Lovejoy, E.M.P., 1960. Structural implications of the shorelines of the Mio-Pliocene Lake Nevada (Abs.). Geol. Soc. Amer. Bull., v. 71, no. 12, pt. 2: 1919.
- Lowell, J.D., 1957. Paleozoic stratigraphy of Hot Creek and adjacent area, Hot Creek Range, Nye County, Nevada. M.A. thesis, Columbia Univ.
- Lowell, J.D., 1958. Lower and Middle Ordovician stratigraphy in eastern and central Nevada. Ph.D. dissert., Columbia Univ., 123 p.
- Lowell, J.D., 1965. Lower and Middle Ordovician stratigraphy in the Hot Creek and Monitor Ranges, central Nevada. Geol. Soc. Amer. Bull., v. 76, no. 2: 259-266.
- Lucas, F.A., 1900. Description of a new species of fossil fish from the Esmeralda Formation. U.S. Geol. Survey Ann. Rept. 21, pt. 2: 223-224.
- Lucas, F.A., 1900. A new fossil cyprinoid, Leuciscus turneri from the Miocene of Nevada. U.S. Nat. Mus. Proc. 23: 333-334.
- Lucchitta, I., 1967. Cenozoic geology of the Upper Lake Mead area adjacent to the Grand Wash Cliffs, Arizona. Ph.D. thesis, Pennsylvania State Univ., 218 p.
- Lucchitta, I., 1972. Early history of the Colorado River in the Basin and Range Province. Geol. Soc. Amer. Bull., v. 83: 1933-1948.
- Lugaski, T., 1977. Additional notes and discussion of the relationship of Gila Esmeralda LaRivers 1966, from the "Esmeralda" Formation. Occas. Paper Biol. Soc. Nevada, no. 44.
- Lugaski, T., 1978. Fundulus lariversi, a new Miocene fossil cyprinodont fish from Nevada. The Wasmann J. Biol., v. 35, no. 2: 203-211.
- Lugaski, T., 1979. Gila Traneri, a new Pliocene Cyprinid fish from Jersey Valley, Nevada. J. Paleont., v. 53, no. 5: 1160-1164.
- Luke, K.J., 1974. An occurrence of Edrioasteroid from the Devonian Guilmette Formation at Wendover, Nevada. Geol. Soc. Amer. Abs. 6: 455.
- Lumsden, D.N., 1965. Microfacies of the Middle Bird Spring Group (Pennsylvanian-Permian) Arrow Canyon Range, Clark County, Nevada. Ph.D. dissert., Univ. Illinois, 26/05:2689, 110 p.
- Lumsden, W.W., Jr., 1964. Geology of the southern White Pine Range and the northern Horse Range, Nye and White Pine Counties, Nevada. Ph.D. dissert., Univ. California.
- Lumsden, W.W. and T. Susuki, 1963. A Middle Cambrian section in the vicinity of Carrant Creek, Nevada (Abs.). J. Paleont., v. 37, no. 4: 979.

- Lumsden, W.W. and T. Susuki, 1963. Middle Cambrian section in vicinity of Currant Creek, Nevada (Abs.). Am. Assoc. Petrol. Geol. Bull., v. 47, no. 9: 1773.
- Lustig, L.D., 1971. Middle Pennsylvanian Chaetates (Tabulata) from the Bird Spring Formation of southern Nevada. M.S. thesis, Univ. California.
- Macdiarmid, R.A., 1960. Geology and ore deposits of the Bristol Silver Mine, Pioche, Nevada. Ph.D. dissert., Stanford Univ., 21/01:170, 220 p.
- Macdonald, J.R., 1948. A new clarendonian fauna from northeastern Nevada (Abs.). Geol. Soc. Amer. Bull., v. 59, no. 12, pt. 2: 1376.
- Macdonald, J.R., 1949. The Pliocene mammalian faunas of west-central Nevada. Ph.D. dissert., Univ. California, W1949:60, 59 p.
- Macdonald, J.R., 1949. Correlation of the Pliocene mammalian faunas of Nevada. (Abs.). Geol. Soc. Amer. Bull., v. 60, no. 12, pt. 2:1951.
- Macdonald, J.R., 1949. A new Clarendonian fauna from northeastern Nevada. Univ. Calif. Publ. Bull. Dept. Geol. Sci. 28: 173-194.
- Macdonald, J.R., 1950. A note on the age of the Truckee Formation. Am. J. Sci., v. 248, no. 8: 581-583.
- Macdonald, J.R., 1956. A new Clarendonian fauna from the Truckee Formation of western Nevada. J. Paleont., v. 30: 186-202.
- Macdonald, J.R., 1956. A Blancan mammalian fauna from Wichman, Nevada. J. Paleont., v. 30, no. 1: 213-216.
- Macdonald, J.R., 1958. The Pliocene mammalian faunas of Nevada, U.S.A., in Paleontologia, taxonomia y evolucion. Internat. Cong., 20th, Mexaco, D.F., 1956, sec. 7: 356-388.
- Macdonald, J.R., 1959. The Middle Pliocene mammalian fauna from Smith Valley, Nevada. J. Paleont., v. 33: 872-887.
- Macdonald, J.R., 1965. Barstovian mammal fauna from Camp Creek, Nevada (Abs.). Geol. Soc. Amer. Spec. Paper 82: 261.
- Macdonald, J.R., 1966. The Barstovian Camp Creek fauna from Elko County, Nevada. Los Angeles County Mus. Contrib. Sci., no. 92: 18 p.
- Macdonald, J.R., 1966. The Barstovian Camp Creek fauna from Elko County, Nevada. L.A. County Mus. Nat. Hist. Quart., v. 4, no. 5: 18-22.
- Macdonald, J.R. and L. Macdonald, 1976. Barbourofelis fricki from the Early Hemphillian of Nevada. J. Paleont., v. 50, no. 5: 792-794.
- Macdonald, J.R. and W.J. Pelletier, 1958. The Pliocene mammalian faunas of Nevada, U.S.A. 20th Internat. Geol. Cong., 1956, Proc., sec. 7: 365-388.



- MacKenzie, W.B. and A.A. Bookstrom, 1976. Geology of the Majuba Hill area, Pershing County, Nevada. Nevada Bur. Mines Geol. Bull. 86: 23 p.
- MacMillan, J.R., 1972. Late Paleozoic and Mesozoic tectonic events in west central Nevada. Ph.D. dissert., Northwestern Univ., 33/06-B:2653, 217 p.
- Macurda, D.B., Jr., 1964. The blastoid Pentremites Say - A trimerous mutant and some new occurrences. J. Paleont., v. 38, no. 4: 705-710.
- Madsen, D.B., 1973. Late Quaternary paleoecology in the southeastern Great Basin. Ph.D. dissert., Univ. Missouri, 35/02-A:639, 139 p.
- Mahfoud, R.F., 1970. Geology and petrology of the Montgomery Peak N.E. quadrangle, Mineral and Esmeralda counties, Nevada. M.S. thesis, Tulane Univ.
- Makurath, J.N., M.J.P. Welland, T.D. Lee and R.J. Marchel, 1978. Elder sandstone - deltaic sediments of Roberts Mountain allochthon, north-central Nevada. Am. Assoc. Petrol. Geol. Bull., v. 63, no. 2: 539.
- Mapes, R.H., 1979. Carboniferous and Permian Bactritoidea (Cephalopoda) in North America. Univ. Kansas Paleont. Contrib., art. 64, 116 p.
- Marcantel, E.L., 1975. Conodont biostratigraphy and sedimentary petrology of the Gerster Formation (Guadalupian) in east-central Nevada and west-central Utah. Ph.D. dissert., Ohio State Univ., 203 p.
- Marcantel, J.B., 1973. Upper Pennsylvanian and Lower Permian sedimentation in northeast Nevada. Ph.D. dissert., Ohio State Univ., 34/11-B:5517, 124 p.
- Marcantel, J.B., 1975. Late Pennsylvanian and Early Permian sedimentation in northeast Nevada. Am. Assoc. Petrol. Geol. Bull., v. 59, no. 11, pt. 1: 2079-2098.
- Marks, J.W., 1966. Elemental composition and its stratigraphic significance in Whiterockian to Givetian rocks of the Arrow Canyon Range, Clark County, Nevada. M.S. thesis, Univ. Illinois.
- Marsh, O.C., 1883. On the supposed human footprints recently found in Nevada. Am. J. Sci., v. 26, no. 3: 139-140.
- Marsh, S.P. and R.L. Erickson, 1975. Integrated geologic and geochemical studies, Edna Mountain, Nevada, in Devonian in Economic Geology. Assoc. of Explor. Geochem. Spec. Publ. no. 2.
- Marshall, F.C., 1968. Lower and Middle Pennsylvanian Fusulinids from the Bird Spring Formation near Mountain Springs Pass, Clark County, Nevada. Ph.D. dissert., Brigham Young Univ.
- Marshall, F.C., 1969. Lower and Middle Pennsylvanian fusulinids from the Bird Spring Formation near Mountain Spring Pass, Clark County, Nevada. Brigham Young Univ. Geol. Studies 16, pt. 1: 97-154.

- Mason, J.F., 1935. Paleontology and stratigraphy of the lower part of the Cambrian section of the Highland Range, Nevada. M.A. thesis, Univ. Southern California.
- Mason, J.F., 1936. Cambrian faunas of the Goodsprings and Sheep Mountains district, Nevada (Abs.). Geol. Soc. Amer. Proc. 1935: 384-385.
- Mason, J.F., 1938. Cambrian faunal succession in Nevada and California. J. Paleont., v. 12, no. 3: 287-294.
- Mason, J.F., 1941. Contributions to the geology of the Cambrian in the southern Great Basin. Ph.D. dissert., Princeton, Univ., W1941:43.
- Mason, J.F., C.R. Longwell, and J.C. Hazzard, 1937. Sequence of Cambrian faunas in the southern Great Basin (Abs.). Geol. Soc. Amer. Proc. 1936: 366-367.
- Mathias, D.E., 1959. The geology of the northern part of the Elk Mountains, Elko County, Nevada. M.S. thesis, Univ. Oregon.
- Matti, J.C., 1971. Physical stratigraphy and conodont biostratigraphy of lower Devonian limestones, Copenhagen Canyon, Nevada. Unpubl. M.S. thesis, Univ. Calif. Riverside, 129 p.
- Matti, J.C., 1979. Depositional history of Middle Paleozoic carbonate rocks deposited at an ancient continental margin, central Nevada. Ph.D. dissert., Stanford Univ., 39/12-B:5802, 526 p.
- Matti, J.C. and E.H. McKee, 1977. Silurian and Lower Devonian paleogeography of the outer continental shelf of the Cordilleran miogeocline, central Nevada, in J.H. Stewart, C.H. Stevens, and A.E. Fritsche (eds.), Paleozoic Paleogeography of the western United States. Soc. Econ. Paleont. Mineral. Pac. Sec., Pac. Coast Paleogeogr. Symp. 1.
- Matti, J.C., M.A. Murphy and S.C. Finney, 1975. Silurian and Lower Devonian basin and basin-slope limestone, Copenhagen Canyon, Nevada. Geol. Soc. Amer. Spec. Paper 159: 48 p.
- Maughan, E.K., 1978. Probable Permian source rock, northeastern Great Basin. Am. Assoc. Petrol. Geol. Bull., v. 62, no. 5: 888.
- Mawby, J.E., 1964. Pliocene vertebrates and stratigraphy in Stewart and Ione valleys. Ph.D. dissert., Univ. California.
- Mawby, J.E., 1967. Fossil vertebrates of the Tule Springs Site, Nevada, in Pleistocene Studies in southern Nevada. Nevada State Mus. Anthro. Papers, no. 13: 105-129.
- Mawby, J.E., 1968. Pliocene vertebrates and stratigraphy in Stewart and Ione valleys, Nevada (Abs.). Diss. Abs., Sec. B, Sci. and Eng., v. 29, no. 4: 1406B.
- Mawby, J.E., 1968. Dipodomys - like teeth from the Miocene and Early Pliocene (Abs.). Geol. Soc. Amer. Spec. Paper 115: 839.

- Mawby, J.E., 1968. Megabelodon minor (Mammalia, Probosidea), a new species of mastodont from the Esmeralda Formation of Nevada. *Paleo. Bios.*, no. 4: 10 p.
- Mawby, J.E., 1968. Megahippus and Hypohippus (Perissodactyla, mammalia) from the Esmeralda Formation of Nevada. *Paleo. Bios.*, no. 7: 13 p.
- Mayou, T.V., 1967. Paleontology of the Permian Loray Formation in White Pine County, Nevada. M.S. thesis, Brigham Young Univ.
- Mayou, T.V., 1967. Paleontology of the Permian Loray Formation in White Pine County, Nevada. *Brigham Young Univ. Geol. Studies*, v. 14: 101-122.
- Mayou, T.V., 1968. Permian ophiuroids from Nevada (Abs.). *Geol. Soc. Amer. Spec. Paper* 101: 134.
- Mayou, T.V., 1969. A new species of Permian ophiuroid from Nevada. *J. Paleont.*, v. 43, no. 4: 936-940.
- McBride, D.J., 1976. Outer shelf communities and trophic groups in the Upper Cambrian of the Great Basin. *Brigham Young Univ. Geol. Studies*, v. 23, no. 2: 139-152.
- McBride, D.J., 1977. Paleoenvironments in the outer detrital belt facies of the Dunderbergia Zone in the central Great Basin. Ph.D. dissert., Univ. Kansas, 38/07-B:3103, 181 p.
- McCarthy, R.J., 1974. Geology of the southern Maverick Springs Range, White Pine County, Nevada. M.S. thesis, Calif. State Univ.
- McCleary, J.R., 1974. Geology of the Carbon Ridge area, Eureka County, Nevada with emphasis on the Diamond Peak Formation. M.S. thesis, Univ. Nevada.
- McClellan, W.A., 1969. Siluro-Devonian microfaunal biostratigraphy in Nevada. Ph.D. dissert., Univ. Washington, 31/02-B:832, 208 p.
- McCutcheon, V.A. and E.C. Wilson, 1961. Ptolemaia, a new colonial rugose coral from the Lower Permian of eastern Nevada and western Russia. *J. Paleont.*, v. 35, no. 5: 1020-1028.
- McCutcheon, V.A. and E.C. Wilson, 1963. Kleopatrina, new name for Ptolemaia McCutcheon and Wilson. *J. Paleont.*, v. 36, no. 1: 299.
- McDougall, D.S., 1970. Carbonate microfacies of the Upper Monte Cristo Limestone (Mississippian) and the Lower Bird Spring (Pennsylvanian) Group of Mountain Springs, Clark County, Nevada. M.S. thesis, Univ. Southern California.
- McFarlane, J.J., 1955. Silurian strata of the eastern Great Basin. M.S. thesis, Brigham Young Univ.
- McKee, E.D., 1954. Stratigraphy and history of the Moenkopi Formation of Triassic age. *Geol. Soc. Amer. Mem.* 61: 133 p.

- McKee, E.H., 1962. The stratigraphy and structure of a portion of the Magruder Mountain-Soldier Pass quadrangle, California-Nevada. Ph.D. dissert., Univ. California.
- McKee, E.H., 1976. Geology of the northern part of the Toquima Range, Lander, Eureka and Nye Counties, Nevada. U.S. Geol. Survey Paper 931: 49 p.
- McKee, E.H., and R.A. Gangloff, 1969. Stratigraphic distribution of archaeocyathids in the Silver Peak Range and the White and Inyo Mountains, western Nevada and eastern California. J. Paleont., v. 43, no. 3: 716-726.
- McKee, E.H., C.W. Merriam and W.B.N. Berry, 1972. Biostratigraphy and correlation of McMonnigal and Tor Limestones, Toquima Range, Nevada. Am. Assoc. Petrol. Geol. Bull., v. 56: 1563-1570.
- McKee, E.H. and R.J. Moiola, 1962. Pre-Cambrian and Cambrian rocks of south-central Esmeralda County, Nevada. Am. J. Sci. 260: 530-538.
- McKee, E.H., B.S. Norford and R.J. Ross, 1972. Correlation of the Ordovician shelly facies Orthidella Zone with zones of the graptolitic facies, Toquima Range, Nevada and north White Region, British Columbia. U.S. Geol. Survey Prof. Paper 800-C: 145-156.
- McKee, E.H. and R.J. Ross, Jr., 1969. Stratigraphy of eastern assemblage rocks in a window in Roberts Mts. Thrust, northern Toquima Range, central Nevada. Am. Assoc. Petrol. Geol. Bull., v. 53, no. 2: 421-429.
- McNeil, F.S., 1939. Freshwater invertebrates and land plants of Cretaceous age from Eureka, Nevada. J. Paleont., v. 13, no. 3: 355-360.
- Means, W.D., 1961. Structure and stratigraphy in the central Toiyabe Range, Nevada. Ph.D. dissert., Univ. California.
- Meek, F.B., 1860. Descriptions of new fossil remains collected in Nebraska and Utah, by the exploring expedition under the command of Capt. J.H. Simpson. Acad. Nat. Sci. Phila. Proc. 1860: 308-315.
- Meek, F.B., 1868. A remarkable new genus of corals, probably typical of a new family. Am. J. Sci., v. 45, no. 2: 62-64.
- Meek, F.B., 1870. Geology of the line of the great Pacific railway. Geol. Mag. 7: 163-164.
- Meek, F.B., 1876. Report on the paleontological collections of the expedition, in J.H. Simpson (ed.) Report of Explorations across the Great Basin of the Territory of Utah in 1859. U.S. Army Eng. Dept., Washington, D.C., p. 337-373.
- Meek, F.B., 1877. Paleontology. U.S. Geol. Explor. 40th Parallel, v. 4: 1-197.
- Mehring, P., Jr. 1966. Late Quaternary vegetation in the Mohave Desert. Rev. Paleo. Bot. and Palynology, v. 2, nos. 1-4: 319-320.

- Mehring, P.J., Jr., 1967. Pollen analysis of the Tule Springs Site, Nevada, in Pleistocene Studies in southern Nevada, H.M. Wormington and D. Ellis (eds.). Nevada State Mus. Anthropol. Papers, no. 13: 129-200.
- Mehring, P.J., 1968. Late Pleistocene vegetation in the Mohave Desert of southern Nevada. *Ariz. Acad. Sci. J.*, v. 3, no. 3: 172-188.
- Mehring, P.J., 1968. Pollen Analysis of the Tule Springs Site, Nevada. Ph.D. dissert., Univ. Arizona, 29/04-B:1406, 176 p.
- Meighan, C.W., 1955. Early Man (Nevada - summary). *Am. Antiquity*, v. 21, no. 2: 202.
- Meinzer, O.E., 1922. Map of the Pleistocene lakes of the Basin-and-Range Province and its significance. *Geol. Soc. Amer. Bull.*, v. 33, no. 3: 541-552.
- Meissner, F.F., 1978. Petroleum geology of Great Basin, western Utah and Nevada. *Am. Assoc. Petrol. Geol. Bull.*, v. 62, no. 5: 888-889.
- Merriam, C.W., 1932. Fossil *Turritellas* from the Pacific coast region of North America. Ph.D. dissert., Univ. California, S0028.
- Merriam, C.W., 1934. Devonian and east-central Nevada (Abs.). *Pan-Am. Geol.*, v. 61, no. 4: 311.
- Merriam, C.W., 1935. Devonian of east-central Nevada (Abs.). *Geol. Soc. Amer. Proc.* 1934: 314-315.
- Merriam, C.W., 1936. Devonian section in central Nevada (Abs.). *Geol. Soc. Amer. Proc.* 1935: 92, 377-378.
- Merriam, C.W., 1936. Nodules resembling coal balls from the Ordovician of Nevada (Abs.). *Geol. Soc. Amer. Proc.* 1935: 391.
- Merriam, C.W., 1938. Position of *Hypothyridina emmonsii* in the Nevada Devonian (Abs.). *Geol. Soc. Amer. Proc.* 1937: 285.
- Merriam, C.W., 1938. Devonian strata on east margin of the Eureka district, Nevada (Abs.). *Geol. Soc. Amer. Bull.*, v. 49, no. 12: 1917.
- Merriam, C.W., 1940. Devonian stratigraphy and paleontology of the Roberts Mts. region, Nevada. *Geol. Soc. Amer. Spec. Paper* 25: 114 p.
- Merriam, C.W., 1949. Paleozoic rocks of Antelope Valley, Eureka County, Nevada (Abs.). *Geol. Soc. Amer. Bull.*, v. 60, no. 12, pt. 2: 1942.
- Merriam, C.W., 1963. Paleozoic rocks of Antelope Valley, Eureka and Nye counties, Nevada. *U.S. Geol. Survey Prof. Paper* 423: 67 p.
- Merriam, C.W., 1964. Cambrian rocks of the Pioche mining district, Nevada. *U.S. Geol. Survey Prof. Paper* 469: 55 p.

- Merriam, C.W., 1973. Middle Devonian rugose corals of the central Great Basin. U.S. Geol. Survey Prof. Paper 799: 50 p.
- Merriam, C.W., 1973. Silurian rugose corals of the central and southwest Great Basin. U.S. Geol. Survey Prof. Paper 777: 66 p.
- Merriam, C.W., 1973. Paleontology and stratigraphy of the Rabbit Hill Limestone and Lone Mountain Dolomite in central Nevada. U.S. Geol. Survey Prof. Paper 808: 50 p.
- Merriam, C.W., 1974. Lower and lower-Middle Devonian rugose corals of the central Great Basin. U.S. Geol. Survey Prof. Paper 805: 83 p.
- Merriam, C.W. and C.A. Anderson, 1942. Reconnaissance survey of the Roberts Mountains, Nevada. Geol. Soc. Amer. Bull., v. 53: 1675-1727.
- Merriam, C.W. and L.H. Daugherty, 1938. Protophycean algae in the Ordovician of Nevada. Wash. Acad. Sci. J., v. 28, no. 7: 322-326.
- Merriam, C.W., and E.H. McKee, 1976. The Roberts Mountain Formation. U.S. Geol. Survey Prof. Paper 973: 51 p.
- Merriam, J.C., 1902. Triassic Ichthyopterygia from California and Nevada. Univ. Calif. Publ. Bull. Dept. Geol. 3: 63-108.
- Merriam, J.C., 1903. Primofive characters of the Triassic ichthyosaurs (Abs.). Science (n.s.) 17: 297.
- Merriam, J.C., 1904. Primofive characters of the Triassic ichthyosaurs (Abs.). Geol. Soc. Amer. Bull. 14: 536.
- Merriam, J.C., 1905. A primitive ichthyosaurian limb from the Middle Triassic of Nevada. Univ. Calif. Publ. Bull. Dept. Geol. 4: 33-38.
- Merriam, J.C., 1905. The types of limb structure in the Triassic Ichthyosauria. Amer. J. Sci., v. 19, no. 4: 23-30.
- Merriam, J.C., 1906. Preliminary note on a new marine reptile (Omphalosaurus nevadanus) from the Middle Triassic of Nevada. Univ. Calif. Publ. Bull. Dept. Geol. 5: 71-79.
- Merriam, J.C., 1907. The occurrence of Middle Tertiary mammal-bearing beds in northwestern Nevada. Science (n.s.) 26: 380-382.
- Merriam, J.C., 1908. Triassic Ichthyosauria, with special reference to the American forms. Univ. Calif. Publ. Mem., v. 1, no. 1: 196 p.
- Merriam, J.C., 1908. Primitive characters of American Triassic Ichthyosauria (Abs.). Geol. Soc. Amer. Bull. 18: 659.
- Merriam, J.C., 1909. The occurrence of strepsicerine antelopes in the Tertiary of northwestern Nevada. Univ. Calif. Publ. Bull. Dept. Geol. 5: 319-330.

- Merriam, J.C., 1910. The skull and dentition of a primitive ichthyosaurian from the Middle Triassic. Univ. Calif. Publ. Bull. Dept. Geol. 5: 381-390.
- Merriam, J.C., 1910. Tertiary mammal beds of Virgin Valley and Thousand Creek, in northwestern Nevada: Part I. Geologic History. Univ. Calif. Publ. Bull. Dept. Geol. 6: 21-53.
- Merriam, J.C., 1911. Tertiary mammal beds of virgin Valley and Thousand Creek in northwestern Nevada. Part II. Vertebrate faunas. Univ. Calif. Publ. Bull. Dept. Geol., v. 6: 199-304.
- Merriam, J.C., 1913. New anchiteriine horses from the Tertiary of the Great Basin area. Univ. Calif. Publ. Bull. Dept. Geol. 7: 419-434.
- Merriam, J.C., 1914. The occurrence of Tertiary mammalian remains in north-eastern Nevada. Univ. Calif. Publ. Bull. Dept. Geol. 8: 275-281.
- Merriam, J.C., 1914. Correlation between the Tertiary of the Great Basin and that of the Marginal Marine province of California. Science (n.s.) 40: 643-645.
- Merriam, J.C., 1915. New species of the Hipparion group from the Pacific coast and Great Basin provinces of North America. Univ. Calif. Publ. Bull. Dept. Geol. 9: 1-8.
- Merriam, J.C., 1915. An occurrence of mammalian remains in a Pleistocene lake deposit at Astor Pass, near Pyramid Lake, Nevada. Univ. Calif. Publ. Bull. Dept. Geol. 8: 377-384.
- Merriam, J.C., 1915. Relation of the Tertiary geological scale of the Great Basin to that of the Pacific coast Marginal Province (Abs.). Geol. Soc. Amer. Bull. 26: 136-137.
- Merriam, J.C., 1916. Tertiary vertebrates fauna from the Cedar Mountains region of western Nevada. Univ. Calif. Publ. Bull. Dept. Geol. 9: 161-198.
- Merriam, J.C., 1916. Hipparion - like horses of the Pacific coast and Great Basin provinces (Abs.). Geol. Soc. Amer. Bull. 27: 171.
- Merriam, J.C., 1917. Relationship of Pliocene mammalian faunas from the Pacific coast and Great Basin provinces of North America. Univ. Calif. Publ. Bull. Dept. Geol. 10: 421-443.
- Merriam, J.C., 1917. Pliocene mammalian faunas of North America (Abs.). Geol. Soc. Amer. Bull. 28: 196.
- Merriam, J.C., 1918. Evidence of mammalian paleontology relating to the age of Lake Lahontan. Univ. Calif. Publ. Bull. Dept. Geol. 10: 517-521.
- Merriam, J.C. and C. Stock, 1928. A further contribution to the mammalian fauna of the Thousand Creek Pliocene, northwestern Nevada. Carnegie Inst. Wash., Contrib. Paleont. Publ. 393: 5-21.

- Merrill, J.C., 1960. Geology of the lower part of Buck Mountain quadrangle, Nevada. Unpubl. M.S. thesis, Univ. Southern Calif.
- Merritt, J.W., 1912. The geology of a portion of the Desert Mountains, Nevada. M.S. thesis, Northwestern Univ.
- Micklin, R.F., 1967. Pennsylvanian paleontology and stratigraphy at Tungsten Gap North, Arrow Canyon Range, Clark County, Nevada. B.S., Univ. Illinois.
- Mihm, R.J., 1960. Quartzite, chert, and Ordovician shale in Chicken Creek Cirque, northern Independence Range, Elko County, Nevada. M.A. thesis, Columbia Univ.
- Miller, J.F., 1971. Conodont evolution and biostratigraphy of the Upper Cambrian and lowest Ordovician (Texas, Oklahoma, Nevada and Utah). Ph.D. dissert., Univ. Wisconsin.
- Miller, J.F., 1980. Taxonomic revisions of some Upper Cambrian and Lower Ordovician conodonts with comments on their evolution. Univ. Kansas Paleont. Contrib. Paper 99: 44 p.
- Miller, M.F., 1975. Middle and Upper Ordovician trace fossils and paleoenvironments of southern Nevada. Geol. Soc. Amer. Bull., v. 7: p. 349.
- Miller, M.F., 1977. Middle and Upper Ordovician biogenic structures and paleoenvironments, southern Nevada. J. Sed. Petrol., v. 47, no. 3: 1328-1338.
- Miller, R.H., 1975. Silurian conodont biostratigraphy of the southwestern Great Basin. Ph.D. dissert., Univ. Calif., 36/04-B:1622, 123 p.
- Miller, R.H., 1976. Revision of Upper Ordovician, Silurian and Lower Devonian stratigraphy, southwestern Great Basin. Geol. Soc. Amer. Bull., v. 87, no. 7: 961-968.
- Miller, R.R., 1945. Four new species of fossil cyprinodont fishes from eastern California. Wash. Acad. Sci. J. 35: 315-321.
- Miller, R.R., 1946. Correlation between fish distribution and Pleistocene hydrography in eastern California and southwestern Nevada, with a map of the Pleistocene waters. J. Geology, v. 54, no. 1: 43-53.
- Miller, R.R., 1948. The cyprinodont fishes of the Death Valley System of eastern California and southeastern Nevada. Univ. Michigan Mus. Zool. Misc. Publ. 68.
- Miller, R.R., 1965. Quaternary freshwater fishes of North America, in Quaternary of the United States. Princeton Univ. Press: 569-581.
- Milton, B., 1963. Geology of the central part of the Schell Creek Range, Nevada. Unpubl. M.S. thesis, Univ. Southern Calif.
- Minnick, E.P., 1975. Stratigraphy and structure of the Vinini Formation, Tyrone Creek area, Eureka County, Nevada. M.S. thesis, Ohio Univ.



- Missallati, A.A., 1973. Geology and ore deposits of the Mount Hope mining district, Eureka County, Nevada. Ph.D. dissert., Stanford Univ.
- Moiola, R.J., 1969. Late Cenozoic geology of the northern Silver Peak region, Esmeralda County, Nevada. Ph.D. dissert., Univ. Calif., 30/05-B:2254, 162 p.
- Montgomery, E.S., 1963. Geology of part of the southern Butte Mountains, White Pine County, Nevada. Unpubl. M.S. thesis, Stanford Univ.
- Moore, J.N., 1976. The Lower Cambrian Poleta Formation: a tidally dominated open coastal and carbonate bank depositional complex, western Great Basin. Ph.D. dissert., Univ. Calif., 37/05-B:2127, 312 p.
- Moore, J.N., 1976. Depositional environments of the Lower Cambrian Poleta Formation and its stratigraphic equivalents, California and Nevada. Brigham Young Univ. Geol. Studies, v. 23, no. 2: 23-38.
- Moore, J.N., 1977. The origin of major depositional cycles in Upper Pre-Cambrian - Lower Cambrian strata of the western Great Basin. Geol. Soc. Amer. Abs. Prog. 9/7: 1101-1102.
- Moores, E.M., III, 1963. Geology of the Currant area, Nye County, Nevada. Ph.D. dissert., Princeton Univ.
- Morgan, J.R., 1968. Structure and stratigraphy of the northern part of the South Virgin Mountains, Clark County, Nevada. M.S. thesis, Univ. New Mexico.
- Morgan, T.G., 1974. Lithostratigraphy and paleontology of the Red Hill area, Eureka County, Nevada. M.S. thesis, Univ. California.
- Morrison, R.B., 1965. Quaternary of the Great Basin, in The Quaternary of the United States. Princeton Univ. Press: 265-285.
- Morrison, R.B. and J. Frye, 1965. Correlations of the Middle and Late Quaternary successions of the Lake Lahontan, Lake Bonneville, Rocky Mountain (Wasatch Range), southern Great Plains, and eastern Midwest area. Nevada Bur. Mines and Geol. Rept. 9: 45 p.
- Mosher, L.C., 1967. Conodonts from the Triassic of western North America and Europe and their correlation. Ph.D. dissert., Univ. Wisconsin, 28/11-B:4625, 197 p.
- Mosher, L.C., 1968. Triassic conodonts from western North and Europe and their correlation. J. Paleont., v. 42: 895-946.
- Mosher, L.C., 1970. New conodont species as Triassic guide fossils. J. Paleont., v. 44, no. 4: 737-742.
- Mosher, L.C. and D.L. Clark, 1965. Middle Triassic conodonts from the Prida Formation of northwestern Nevada. J. Paleont., v. 39: 551-565.
- Mottern, H.H., Jr., 1962. Pre-Tertiary geology of a portion of Cedar Mt., Nevada. M.A. thesis, Univ. California.

- Mount, J.D., 1972. Late Paleozoic biostratigraphy of the Pancake Range, Nye County, Nevada. So. Calif. Paleont. Soc. Spec. Publ. 1: 80 p. (mimeographed, publication status doubtful).
- Mount, J.D., 1973. A new species of Straparollus archaeogastropoda from the Mississippian of Nevada. So. Calif. Acad. Sci. Bull., v. 72, no. 2: 111-112.
- Muffler, L.J.P., 1962. Geology of the Frenchie Creek quadrangle, north-central Nevada. Ph.D. dissert., Princeton Univ., 24/02:700, 205 p.
- Muller, K.J., 1956. Triassic conodonts from Nevada. J. Paleont., v. 30: 818-830.
- Muller, K.J., 1956. Taxonomy, nomenclature, orientation and stratigraphic evaluation of conodonts. J. Paleont., v. 30: 1324-1340.
- Muller, K.J., 1977. Palaeobotryllus from the Upper Cambrian of Nevada a probable ascidian. Lethaia, v. 10: 107-118.
- Muller, S.W., 1929. Recognition of new faunal horizons in the Triassic and Jurassic systems of the Pilot Mountains, Mineral County, Nevada. M.A. thesis, Stanford Univ.
- Muller, S.W., 1930. Triassic of Gabbs Valley Range, Nevada. Ph.D. dissert., Stanford Univ.
- Muller, S.W., 1936. Succession of invertebrate faunas in the Marine Triassic of western North America. Geol. Soc. Amer. Proc., 1935: p. 372.
- Muller, S.W., 1936. Triassic coral reefs in Nevada. Am. J. Sci., v. 231: 202-208.
- Muller, S.W., 1936. Triassic coral reefs in Nevada. Geol. Soc. Amer. Proc., 1935: 410.
- Muller, S.W. and H.G. Ferguson, 1936. Triassic and Jurassic formations of west-central Nevada. Geol. Soc. Amer. Bull., v. 47: 241-256.
- Muller, S.W. and H.G. Ferguson, 1939. Mesozoic stratigraphy of the Hawthorne and Tonopah quadrangles, Nevada. Geol. Soc. Amer. Bull., v. 50: 1573-1624.
- Mural, R.J., 1973. The Pliocene stickelbacks of Nevada with a partial osteology of the gasterosteidae. Copeia 1973, no. 4: 721-235.
- Murbager, N., 1953. Our largest petrified tree (Nevada). Nat. Hist., v. 62, no. 10: 466-471.
- Murphy, M.A., 1968. Stratigraphy of the Roberts Mountains Formation in the type section (Abs.). Geol. Soc. Amer., Pac. coast Sec., 64th Ann. Mts. Prog.: p. 86.

- Murphy, M.A., 1968. Sequence of units in the upper plate of the Robert Mountain thrust fault, northwestern Roberts Mountains, Nevada (Abs.). Geol. Soc. Amer., 1968 Ann. Mtg. Prog.: 212-213.
- Murphy, M.A., 1977. Middle Devonian Denay Limestone, central Nevada. Geol. Soc. Amer. Abs. Prog. 9/7: 1106-1107.
- Murphy, M.A., 1977. Silurian Devonian boundary in central Nevada. Geol. Soc. Amer. Abs. Prog. 9/7: 1107.
- Murphy, M.A. and E.C. Gronberg, 1970. Stratigraphy and correlation of the lower Nevada Group (Devonian) north and west of Eureka, Nevada. Geol. Soc. Amer. Bull. 81: 127-136.
- Murphy, M.A. and J.C. Matti, 1978. Lower Devonian conodont sequence, Coepnhagen Canyon, Nevada. Geol. Soc. Amer. Abs. Prog. 10/5: 234.
- Murphy, M.A., T.G. Morgan, and D.L. Dineley, 1976. Astrolepis sp. from the Upper Devonian of central Nevada. J. Paleont., v. 50, no. 3: 467-471.
- Murphy, S.E., 1975. Upper Silurian ostracodes from the Roberts Mountains, central Nevada. M.A. thesis, Univ. California.
- Nadjmabadi, S., 1967. Paleo-environment of the Guilmette Limestone (Devonian) near Wendover, Nevada. M.S. thesis, Brigham Young Univ.
- Nahama, R., 1961. Geology of the northeast quarter of the Treasure Hill quadrangle, Nevada. Unpubl. M.S. thesis, Univ. Southern California.
- Neder, I.R., 1967. Geology of a central part of the Bird Spring Range, Clark County, Nevada. M.A. thesis, Univ. California.
- Neder, I.R., 1973. Conodont biostratigraphy and depositional history of the Mississippian Battleship Wash Formation, southern Nevada. Ph.D. dissert. Univ. California, 34/11-B:5518, 326 p.
- Nelson, C.A., 1963. Stratigraphic range of Ogyopsis. J. Paleont., v. 37, no. 1: 244-248.
- Nelson, C.A., 1978. Late Pre-Cambrian - Early Cambrian stratigraphy and faunal succession of eastern California and the Pre-Cambrian - Cambrian boundary. Geology Mag., v. 115, no. 2: 121-126.
- Nelson, R.B., 1956. The stratigraphy and structure of the region surrounding Currie, Elko County, Nevada. M.S. thesis, Univ. Washington.
- Nelson, R.B., 1959. The stratigraphy and structure of the northernmost part of the northern Snake Range and the Kern Mountains in eastern Nevada and the southern Deep Creek Range in western Utah. Ph.D. dissert., Univ. Washington, 203 p.
- Nelson, W.J., Jr., 1973. Paleoenvironmental analysis of Chaetetes biostromes (Pennsylvanian) of the Arrow Canyon quadrangle, Clark County, Nevada. M.S. thesis, Univ. Illinois.

- Newman, G.J., 1972. Conodonts and biostratigraphy of the Lower Mississippian in western Utah and eastern Nevada. M.S. thesis, Brigham Young Univ.
- Nichols, K.M., 1972. Triassic depositional history of China Mountain and vicinity, north-central Nevada. Ph.D. dissert., Stanford Univ., 33/08-B:3719, 196 p.
- Nichols, K.M. and N.J. Silberling, 1977. Stratigraphy and depositional history of the Star Peak Group (Triassic) northwestern Nevada. Geol. Soc. Amer. Spec. Paper 178: 74 p.
- Nickle, N.L., 1968. Geology of the southern part of the Buena Vista Hills, Churchill County, Nevada. M.S. thesis, Univ. California.
- Nicora, A., 1976. Conodont fauna, stratigraphic position and relations to the Tethyan successions of the Shoshonensis Zone (Pelsonian) of Nevada. Riv. Hal. Paleont., v. 82, no. 4: 627-648.
- Niebuhr, W.W., II, 1973. Paleoecology of the Eurekaspirifer pinyonensis Zone, Eureka County, Nevada. M.S. thesis, Oregon State Univ., 152 p.
- Nielsen, M.F., 1957. Some Late Mississippian pleurotomarian gastropods from Nevada and Utah. M.S. thesis, Univ. Nebraska.
- Nielsen, R.L., 1964. Geology of the Pilot Mountains and vicinity, Mineral County, Nevada. Ph.D. dissert., Univ. California, 25/07:4082, 258 p.
- Noble, D.C., 1962. Mesozoic geology of the southern Pine Nut Range, Douglas County, Nevada. Ph.D. dissert., Stanford Univ., 23/11:4319, 251 p.
- Nolan, T.B., 1924. Notes on the stratigraphy and structure of the northwest portion of Spring Mountain, Nevada. Ph.D. dissert., Yale Univ., L1929:98, 12 p.
- Nolan, T.B., 1929. Notes on the stratigraphy and structure of the northwest portion of Spring Mountain, Nevada. Am. J. Sci., 5th Ser., v. 17: 461-472.
- Nolan, T.B., C.W. Merriam, and J.S. Williams, 1956. The stratigraphic section in the vicinity of Eureka, Nevada. U.S. Geol. Survey Prof. Paper 276.
- Nowak, F.J., 1972. Microfacies of the Upper Bird Spring Group (Pennsylvanian-Permian), Arrow Canyon Range, Clark County, Nevada. Ph.D. dissert., Univ. Illinois, 34/02-B:720, 73 p.
- Nowak, F.J. and A.V. Carozzi, 1973. Microfacies of the Upper Bird Spring Group (Pennsylvanian-Permian), Arrow Canyon Range, Clark County, Nevada. Archives des Sciences 25, fasc. 3: 343-382. (Arch. Sci. Soc. Phys. Hist. Nat. Geneve).
- O'Brien, K.G., 1963. Stratigraphy and paleontology of the Silverhorn Dolomite of Dutch John Mountain, Lincoln County, Nevada. M.S. thesis, Univ. Illinois.

- Okulitch, V.J., 1935. Cyathospongia: a new class of Poriferia to include the Archaeocyathinae. Royal Soc. Canada Tras. 3rd Ser., v. 29, sec. 4: 75-106.
- Okuno, H., 1956. Electron microscopic fine structure of fossil diatoms (Pt.) 3. Palaeont. Soc. Japan Trans. and Proc., n.s., no. 21: 133-139.
- Okuno, H., 1958. Observation on some diatoms found in the "Celatoms" (Nev.), Pt.) 5 of Electron-microscopic fine structure of fossil diatoms. Paleont. Soc. Japan Trans. and Proc., n.s., no. 31: 237-242.
- Okuno, H., 1956. Steroscopic observation (Pt.) 6 of electron microscopic fine structure of fossil diatoms. Paleont. Soc. Japan Trans. and Proc., n.w., no. 36: 185-191.
- Oldow, J.S., 1978. Structure and kinematics of the Luning Allochthon, Pilot Mountains, western Great Basin, U.S.A. Ph.D. dissert., Northwestern Univ., 39/08-B-3727, 382 p.
- Oliver, W.A., Jr., 1964. New occurrences of the rugose coral Rhizophyllum in North America, Art. 153, in Short papers in geology and hydrology. U.S. Geol. Survey Prof. Paper 475-D: D149-D158.
- Oliver, W.A., Jr., 1977. Biogeography of Late Silurian and Devonian rugose corals. Paleogeogr., Paleochem., Paleoecology 22: 85-135.
- Oliver, W.A. Jr., and J.G. Johnson, 1977. Notes on Upper Silurian and Devonian coral zones in the Great Basin. Univ. Calif. Riverside Campus Mus. Contrib. 4: 107-111.
- Olmore, S.D., 1969. The structure and stratigraphy of East Mormon Range and vicinity, southern Nevada. M.S. thesis, Univ. Utah.
- Olsen, D.R., 1960. Geology and mineralogy of the Delno mining district and vicinity, Elko County, Nevada. Ph.D. dissert., Univ. Utah, 21/09:2736, 120 p.
- O'Neill, J.M., 1968. Geology of the southern Pilot Range, Elko County, Nevada and Box Elder and Tooele counties, Utah. M.S. thesis, Univ. New Mexico.
- Orr, P.C., 1969. Felis trumani, a new radiocarbon dated cat skull from Crypt. Cave, Nevada. Santa Barbara Mus. Nat. Hist. Dept. Geol. Bull. 2: 8 p.
- Osborne, R.H., M.H. Link and G.R. Licari, 1978. Modern lacustrine stromatolites, Walker Lake, Nevada. Am. Assoc. Petrol. Geol. Bull., v. 63, no. 2: 551.
- Osmond, J.C., 1954. Dolomites in the Silurian and Devonian of east-central Nevada. Ph.D. dissert., Columbia Univ., W1954:79.

- Osmond, J.C., Jr., 1954. Dolomites in Silurian and Devonian of east-central Nevada. *Am. Assoc. Petrol. Geol. Bull.*, v. 38, no. 9: 1911-1956.
- Osmond, J.C., Jr., 1962. Stratigraphy of Devonian Sevy dolomite in Utah and Nevada. *Am. Assoc. Petrol. Geol. Bull.*, v. 46, no. 11: 2033-2056.
- Ottooni, M.A., 1958. Upper Ordovician dolomite sequence of the southern Egan Range, Nevada. M.A. thesis, Columbia Univ.
- Oversby, B.S., 1969. An Early Anterlian orogenic pulse, and post-antlerian emplacement of allochthonous rocks, in northeastern Nevada. Ph.D. dissert., Columbia Univ., 33/01-B:279, 181 p.
- Oversby, B.S., 1973. New Mississippian Formation in northeastern Nevada and its possible significance. *Am. Assoc. Petrol. Geol. Bull.* 57: 1779-1783.
- Pack, F.J., 1906. Geology of Pioche, Nevada and vicinity. Ph.D. dissert., Columbia Univ., S0054:26, 54 p.
- Pack, F.J., 1906. Geology of Pioche, Nevada and vicinity. *School of mines Quart. (Columbia)* 27: 285-312, 365-386.
- Pack, J.F., 1906. Cambrian fossils from the Pioche Mountains, Nevada. *J. Geol.*, v. 14: 290-302.
- Page, B.M., 1959. Geology of the Candelaria mining district, Mineral County, Nevada. *Nevada Bur. Mines. Geol. Bull.* 56: 67 p.
- Palmer, A.R., 1954. Trilobite protaspids showing superfamily differences (Nev.). *Science*, v. 119, no. 3099: 737.
- Palmer, A.R., 1954. An appraisal of the Great Basin Middle Cambrian trilobites described before 1900. *U.S. Geol. Survey Prof. Paper* 264-D: 83 p.
- Palmer, A.R., 1955. Upper Cambrian Agnostidae of the Eureka district, Nevada. *J. Paleont.*, v. 29: 86-101.
- Palmer, A.R., 1956. The Cambrian system of the Great Basin in western United States, in Rodgers, J. (ed.) *El sistema Cambrico, su paleogeografia y el problema de su base - symposium*, Pt. 2: 663-681.
- Palmer, A.R., 1956. The type species of Litoccephalus Resser, 1937. *J. Paleont.*, v. 30, no. 3: 608-610.
- Palmer, A.R., 1956. Written communications, p. 12, 16, and 18, in Nolan, T.B. and others, *The stratigraphic section in the vicinity of Eureka, Nevada*. *U.S. Geol. Survey Prof. Paper* 276: 77 p.
- Palmer, A.R., 1957. Ontogenic development of two stenellid trilobites. *J. Paleont.*, v. 31, no. 1: 105-128.

- Palmer, A.R., 1958. Morphology and ontogeny of a Lower Cambrian ptychoparioid trilobite from Nevada. *J. Paleont.*, v. 32: 154-170.
- Palmer, A.R., 1960. Trilobites of the Upper Cambrian Dunderberg shale Eureka district, Nevada. U.S. Geol. Survey Prof. Paper 334-C: 53-109.
- Palmer, A.R., 1960. Identification of the Dunderberg shale of Late Cambrian age in the eastern Great Basin. U.S. Geol. Survey Prof. Paper 400-B, art. 132: 13289-13290.
- Palmer, A.R., 1960. Stratigraphic range and significance of the Cambrian agnostid genus Glyptagnostus (Abs.). *Geol. Soc. Amer. Bull.*, v. 71, no. 12, pt. 2: 1941.
- Palmer, A.R., 1960. Some aspects of the early Upper Cambrian stratigraphy of White Pine County, Nevada and vicinity, in *Geology of east-central Nevada*. Intermountain Assoc. Petrol. Geol., 11th Ann. Field Conf., 1960 Guidebook: 53-58.
- Palmer, A.R., 1962. Glyptagnostus and associated trilobites in the United States. U.S. Geol. Survey Prof. Paper 374-F: 49 p.
- Palmer, A.R., 1962. Comparative ontogeny of some opisthoparian, gonatoparian and proparian Upper Cambrian trilobites. *J. Paleont.*, v. 27, no. 3: 334-342.
- Palmer, A.R., 1964. An unusual Lower Cambrian trilobite fauna from Nevada. U.S. Geol. Survey Prof. Paper 483-F: 13 p.
- Palmer, A.R., 1964. Pioche shale faunules, in *Cambrian rocks of the Pioche mining district, Nevada*. U.S. Geol. Survey Prof. Paper 469: 25-27.
- Palmer, A.R., 1965. Trilobites of the Late Cambrian Pterocephaliid bioterm in the Great Basin, United States. U.S. Geol. Survey Prof. Paper 493: 106 p.
- Palmer, A.R., 1971. The Cambrian of the Great Basin and adjacent areas, western United States, in Holland, C.H. (ed.), *Cambrian of the New World*. Wiley Interscience, New York, p. 1-78.
- Palmer, A.R., 1973. Cambrian trilobites, in *Atlas of Paleobiogeography*, A. Hallam, (ed.). Elsevier Sci. Publ. Co., New York, p. 3-11.
- Palmer, A.R. and J.C. Hazzard, 1956. Age and correlation of Cornfield Springs and Bonanza King formations in southeastern California and southern Nevada. *Am. Assoc. Petrol. Geol. Bull.*, v. 40, no. 10: 2494-2499.
- Palmer, A.R. and J.H. Sewart, 1968. A paradoxid trilobite from Nevada. *J. Paleont.*, v. 42, no. 1: 177-179.
- Palmer, A.R., and M.E. Taylor, 1976. Biostratigraphic implications of shelf-to-basin changes in Cambrian trilobite biofacies. 25th Int. Geol. Cong. (Sydney) 1976: 276-277.

- Paul, C.R.C., 1968. Notes on Cystoids. *Geology Mag.* 105, no. 5: 413-420.
- Peck, R.E., 1973. Applinocrinus. New Genus of Cretaceous microcrinoids and its distribution in North America. *J. Paleont.*, v. 47, no. 1: 94-100.
- Pelton, P.J., 1966. Mississippian rocks of the southwestern Great Basin, Nevada and California. Ph.D. dissert., Rice Univ. 27/104-B:1192, 146 p.
- Pennebaker, E.N., 1932. Geology of the Robinson (Ely) mining district in Nevada. *Mining and Metall.*, v. 13, no. 304: 163-168.
- Perkins, T.W., 1972. Paleontology and stratigraphic subdivisions of the Devonian Sevy, Simonson and Lower Guilmette Formations from the West Range and vicinity, Lincoln County, Nevada. B.S., Univ. Illinois.
- Peterson, B.L., 1968. Stratigraphy and structure of the Antelope Peak area, Snake Mountains, Elko County, northeastern Nevada. M.S. thesis, Univ. Oregon.
- Peterson, G.L., 1978. Mesozoic paleoclimatic variation in the western United States and the northward drift of North America. *Geol. Soc. Abs. Prog.* 10/7: 471.
- Phariss, E.I., 1974. Geology and ore deposits of the Alpine mining district, Esmeralda County, Nevada. M.S. thesis, Univ. Nevada.
- Pierce, R.W., 1967. Stratigraphy and paleontology of a portion of the Pogonip Group (Lower and Middle Ordovician), Arrow Canyon Range, Nevada. M.S. thesis, Univ. Illinois.
- Pierce, R.W., 1969. Ultrastructure and biostratigraphy of the conodonts of the Monte Cristo Group (Lower and Upper Mississippian), Arrow Canyon Range, Clark County, Nevada. Ph.D. dissert., Univ. Illinois.
- Pierce, R.W., R.W. Ely, R.D. Stieglitz, T.R. Courtright and R.L. Langenheim, Jr., 1969. Upper Pogonip rock units in the Arrow Canyon Range, Clark County, Nevada (Abs.). *Geol. Soc. Amer. Abs. Prog.* 1969, pt. 3, Cordilleran Sec. 53-54.
- Pierce, R.W. and R.L. Langenheim, Jr., 1974. Platform conodonts of the Monte Cristo Group (Mississippian), Arrow Canyon Range, Clark County, Nevada. *J. Paleont.*, v. 48, no. 1: 149-169.
- Pierce, W.H., 1978. Wolfcampian facies, northwest Arizona and southern Nevada. *Geol. Soc. Amer. Abs. Prog.* 10/3: 142.
- Pipkin, B.W., 1956. Geology of the south third of the Green Springs quadrangle, Nevada. M.A. thesis, Univ. Southern California.



- Plas, L.P., Jr., 1968. A Permian molluska fauna from the east flank of the Arrow Canyon Range, Clark County, Nevada. B.S., Univ. Illinois.
- Plas, L.P., Jr., 1972. Upper Wolfcampian (?) mollusca from the Arrow Canyon Range, Clark County, Nevada. J. Paleont., v. 46, no. 2: 249-260.
- Playford, P.E., 1962. Geology of the Egan Range, near Lund, Nevada. Ph.D. dissert., Stanford Univ. 22/12:4322, 249 p.
- Pontius, D.C. and A.G. Cowan, 1950. The geology of a portion of Crescent Valley and Hilltop quadrangles, Nevada. M.A. thesis, Univ. California.
- Potter, E.C., 1975. Paleozoic stratigraphy of the northern Hot Creek Range, Nye County, Nevada. Unpubl. M.S. thesis, Oregon State Univ., 129 p.
- Pratt, W.L., 1976. Land snails of the Spring Mountains, Clark County, Nevada, U.S.A. - A preliminary survey. West. Soc. Malacol. Ann. Rept. 9: 46.
- Ptacek, D.A., 1962. Structure and stratigraphy of the Horse Range, Nye County, Nevada. M.S. thesis, Univ. Washington.
- Quick, C.R., 1975. Occurrence of oaks in Late Pleistocene vegetation in the Mohave Desert of Nevada, U.S.A. Madrono, v. 23, no. 4: 234-236.
- Rafuse, B.E., 1973. Bathymetry of conodonts from the Bird Spring Formation of Arrow Canyon, Nevada. M.S. thesis, Washington State Univ.
- Rai, V.N., 1968. Geology of a portion of the Nightingale and Truckee Ranges, Washoe and Pershing counties, Nevada. M.S. thesis, Univ. Nevada.
- Rai, V.N., 1972. Pennsylvanian brachiopods of Nevada. Ph.D. dissert., Univ. Nevada 33/03-B:1215. 141 p.
- Ranere, A., 1970. Prehistoric environments and cultural continuity in the western Great Basin. Tebiwa, v. 13, no. 2: 52-73.
- Ransome, F.L., W.H. Emmons, and G.H. Garry, 1910. Geology and ore deposits of the Bullfrog district, Nevada. U.S. Geol. Survey Bull. 407: 130 p.
- Rath, G., 1884. Ueber die Fahrten und Fusstapfen in Hofe des stattsgefangesnisses von Nevada. Niederrheim Ges Bonn, S2b. 41: 22-30.
- Raymond, R., Jr., 1975. Evolution of tidal flat, shallow subtidal taxonomic assemblages, early Cambrian, western Nevada. Ph.D. dissert., Univ. California, 36/11-B:5487, 137 p.
- Reade, H.L., Jr., 1962. Stratigraphy and paleontology of the Monte Cristo Limestone, Goodsprings quadrangle, Nevada. M.S. thesis, Univ. Southern California.
- Reed, C.A., 1958. A fossorial mammal of unknown affinities from the Middle Miocene fauna of Nevada. J. Mammalogy, v. 39, no. 1: 87-91.

- Reed, W.E., 1962. The geology of part of the southern Cherry Creek Mountains, Nevada. M.A. thesis, Univ. California.
- Regnier, J., 1958. Cenozoic geology in the vicinity of Carlin, Nevada. Ph.D. dissert., Columbia Univ., 112 p.
- Reif, D.M. and R.M. Slatt, 1978. Red bed members of the Triassic Moenkopi Formation in southern Nevada - sedimentology of a muddy tidal flat deposit. Geol. Soc. Amer. Abs. Prog. 10/3: 143.
- Reinhold, M.L. and R.L. Langenheim, 1977. Late Devonian conodont biostratigraphy, Las Vegas Range, Clark County, Nevada. Geol. Soc. Amer. Abs. Prog. 9/5: 646-647.
- Reinhold, M.L. and R.L. Langenheim, Jr., 1977. Late Devonian Frasnian Fammenian conodont biostratigraphy, Las Vegas Range, Clark County, Nevada. U.S.A. Newsletter Stratig., v. 6, no. 3: 183-193.
- Reso, A., 1955. Geology of the June Canyon region, Toquima Range, central Nevada. M.A. thesis, Columbia Univ.
- Reso, A., 1959. Devonian reefs in the Pahrnagat Range, southeastern Nevada (Abs.). Geol. Soc. Amer. Bull., v. 70, no. 12, pt. 2: 1661.
- Reso, A., 1960. The geology of the Pahrnagat Range, southeastern Nevada. Ph.D. dissert., Rice Univ.
- Reso, A., 1963. Composite columnar section of exposed Paleozoic and Cenozoic rocks in the Pahrnagat Range, Lincoln County, Nevada. Geol. Soc. Amer. Bull., v. 74: 901-918.
- Reso, A. and C.G. Croneis, 1959. Devonian system in the Pahrnagat Range, southeastern Nevada. Geol. Soc. Amer. Bull., v. 70, no. 9: 1249-1252.
- Rice, W.D., 1974. Conodont zonation of the Battleship Wash Formation, Late Mississippian, Arrow Canyon Range, Clark County, Nevada. M.S. thesis, Univ. Illinois.
- Rich, M., 1956. Geology of the southern portion of the Pancake Summit quadrangle, Nevada. M.A. thesis, Univ. Southern California.
- Rich, M., 1959. Stratigraphic section and fusulinids of the Bird Spring Formation near Lee Canyon, Clark County, Nevada. Ph.D. dissert., Univ. Illinois, 188 p.
- Rich, M., 1960. Chaetetes in the Bird Spring Formation, Lee Canyon, Clark County, Nevada. J. Paleont., v. 34, no. 4: 761-762.
- Rich, M., 1960. Stratigraphic section and fusulinids of the Bird Springs Formation near Lee Canyon, Clark County, Nevada (Abs.). Geol. Soc. Amer. Bull., v. 71, no. 12, pt. 2: 2039.

- Rich, M., 1961. Stratigraphic section and fusulinids of the Bird Spring Formation near Lee Canyon, Clark County, Nevada. *J. Paleont.* 35: 1159-1180.
- Rich, M., 1962. Mississippian stigmarian plant fossil from southern Nevada. *J. Paleont.*, v. 36, no. 2: 347-349.
- Rich, M., 1967. Donezella and Dvinella, widespread algae in Lower and Middle Pennsylvanian rocks in east-central Nevada and west-central Utah. *J. Paleont.*, v. 41, no. 4: 973-980.
- Rich, M., 1968. Donezella-komia association, important mid-Pennsylvanian combination in central Great Basin. *Geol. Soc. Amer. Spec. Paper* 115: 349.
- Rich, M., 1970. The genus Tuberitina (Foraminiferida) in Lower and Middle Pennsylvanian rocks from the eastern Great Basin. *J. Paleont.*, v. 44, no. 6: 1060-1066.
- Rigby, J.K., 1959. Some Ordovician sponge localities from western Utah and eastern Nevada (Ab.). *Utah Acad. Sci. Proc.* 1958-1959, v. 36: 192.
- Rigby, J.K., 1960. Geology of the Buck Mountain-Bald Mountain area, southern Ruby Mountains, White Pine County, Nevada. *Intermountain Assoc. Petrol. Geol. - Eastern Nev. Geol. Soc. Guidebook to the Geol. of east-central Nevada*: 173-180.
- Rigby, J.K., 1962. Canadian and chazyan receptaculitids from Utah and Nevada (Abs.). *Geol. Soc. Amer. Spec. Paper* 68: 51-52.
- Rigby, J.K., 1967. A new polyactinal sponge from the Antelope Valley Formation (Ordovician) in the Toquima Range, Nevada. *J. Paleont.*, v. 41, no. 2: 511-515.
- Rigby, J.K., 1968. New polyactinal sponge from the Ordovician Pogonip Group, Toquima Range, Nevada (Abs.). *Geol. Soc. Amer. Spec. Paper* 101: 330-331.
- Rigby, J.K., 1978. Paleozoic sponge faunas of the Great Basin and adjacent areas. *Geol. Soc. Amer. Abs. Prog.* 10/5: 236-237.
- Rigby, J.K., 1980. Ichospongia perplexa, a new sponge from the Mississippian Chainman Shale near Eureka, Nevada. *J. Paleont.*, v. 54, no. 6: 1278-1281.
- Rigby, J.K. and M. Murphy, 1976. Hinclia sphaeroidalis Duncan from the Devonian of Nevada (Porifera). *Great Basin Nat.*, v. 36, no. 2: 206-210.
- Rigby, J.K. and A.T. Washburn, 1972. A new hexactinellid sponge from the Mississippian-Pennsylvanian Diamond Peak Formation in eastern Nevada. *J. Paleont.*, v. 46, no. 2: 266-270.

- Riva, J.F., 1957. Geology of a portion of the Diamond Range, White Pine County, Nevada. Unpubl. M.S. thesis, Univ. Nevada, 50 p.
- Riva, J., 1974. Graptolites with multiple Genicular spines from the Upper Ordovician of western North America. *Can. J. Earth Sci.* 11: 1455-1460.
- Roberts, R.J., 1949. Geology of the Antler Peak quadrangle, Nevada. Ph.D. dissert., Yale Univ., W1949:58, 125 p.
- Roberts, R.J., 1960. Paleozoic structures in the Great Basin (Abs.). *Geol. Soc. Amer. Bull.*, v. 71: 1955.
- Roberts, R.J., 1964. Stratigraphic and structure of the Antler Peak quadrangle, Humboldt and Lander counties, Nevada. U.S. Geol. Survey Prof. Paper 459-H: 93 p.
- Roberts, R.J., M.D. Crittenden, Jr., E.W. Tooker, H.T. Morris, R.K. Hose, and T.M. Cheney, 1964. Pennsylvanian and Permian basins in north-western Utah, northeastern Nevada and south-central Idaho. *Am. Assoc. Petrol. Geol. Bull.* 49: 1926-1956.
- Roberts, R.J., M.D. Crittenden, Jr., E.W. Tooker, H.T. Morris, R.K. Hose, and T.M. Cheney, 1967. A reply (to Bissell, H.J., 1967, *Am. Assoc. Petrol. Geol. Bull.* 51: 791-802, which was a discussion of Roberts et al 1965, *Am. Assoc. Petrol. Bull.*, v. 49, no. 11: 1926-1956). *Am. Assoc. Petrol. Geol. Bull.* 51: 802-803.
- Roberts, R.J., P.E. Hotz, J. Gilluly and H.G. Ferguson, 1958. Paleozoic rocks of north-central Nevada. *Am. Assoc. Petrol. Geol. Bull.*, v. 42: 2813-2857.
- Roberts, R.J. and M.R. Thomasson, 1964. Comparison of Late Paleozoic depositional history of northern Nevada and central Idaho. U.S. Geol. Survey Prof. Paper 475-D: D1-D6.
- Robinson, G.B., Jr., 1961. Stratigraphy and Leonardian fusulinid paleontology in central Pequop Mountains, Elko County, Nevada. *Brigham Young Univ. Geol. Studies*, v. 8: 93-145.
- Robinson, P.T., 1964. Cenozoic stratigraphy and structure of the central part of the Silver Peak Range, Esmeralda County, Nevada. Ph.D. dissert., Univ. California, 28/04-B:1583, 209 p.
- Robinson, P.T., E.H. McKee and R.J. Moiola, 1968. Cenozoic volcanism and sedimentation, Silver Peak Region, western Nevada and adjacent California., in *Studies in Volcanology*. Coats, Hay and Anderson (eds.). *Geol. Soc. Amer. Mem.* 116: 577-611.
- Robison, R.A., 1960. Lower and Middle Cambrian stratigraphy of the eastern Great Basin., in *Geology of east-central Nevada*. Intermountain Assoc. Petrol. Geol. 11th Ann. Field Conf. Guidebook, p. 43-52.
- Robison, R.A., 1964. Upper Middle Cambrian stratigraphy of western Utah. *Geol. Soc. Amer. Bull.*, v. 75, no. 10: 995-1010.

- Robison, R.A., 1965. Middle Cambrian eocrinids from western North America. *J. Paleont.*, v. 39, no. 3: 355-364.
- Robison, R.A., 1976. Middle Cambrian trilobite biostratigraphy of the Great Basin. *Brigham Young Univ. Geol. Studies*, v. 23, no. 2: 93-109.
- Robison, R.A., 1978. Evolution of some trilobite guide fossils from the Middle Cambrian. *Geol. Soc. Amer. Abs. Prog.* 10/5: 237.
- Roen, J.B., 1961. The geology of the Lynn Window, Tuscarora Mountains, Eureka County, Nevada. M.A. thesis, Univ. California.
- Romer, A.S., 1966. *Vertebrate Paleontology* (3rd ed.). Univ. Chicago Press. 468 p.
- Ross, D.C., 1961. Geology and mineral deposits of Mineral County, Nevada. *Nevada Bur. Mines and Geol. Bull.* 58: 98 p.
- Ross, R.J., Jr., 1958. Trilobites in a pillow-lava of the Ordovician Valmy Formation, Nevada. *J. Paleont.*, v. 32, no. 3: 559-570.
- Ross, R.J., Jr., 1964. Relations of Middle Ordovician time and rock units in Basin Ranges, western United States. *Am. Assoc. Petrol. Geol. Bull.* 48: 1525-1554.
- Ross, R.J., Jr., 1964. Middle and Lower Ordovician formations in southernmost Nevada and adjacent California, with a section on paleotectonic significance of Ordovician sections south of the Las Vegas shear zone by R.J. Ross, Jr. and C.R. Longwell. *U.S. Geol. Survey Bull.* 1180-C: C1-C101.
- Ross, R.J., Jr., 1967. Some Middle Ordovician brachiopods and trilobites from the Basin Ranges, western United States with stratigraphic sections A, north of Pyramid Peak, California, by R.J. Ross, Jr. and B, in Specter Range, Nevada, by Harley Barnes. *U.S. Geol. Survey Prof. Paper* 523D: D1-D43.
- Ross, R.J., Jr., 1970. Ordovician brachiopods, trilobites, and stratigraphy in eastern and central Nevada. *U.S. Geol. Survey Prof. Paper* 639: 103 p.
- Ross, R.J., Jr., 1972. Fossils from the Ordovician bioherm at Meiklejohn Peak, Nevada. *U.S. Geol. Survey Prof. Paper* 685: 47 p.
- Ross, R.J., 1973. Early Paleozoic trilobites, sedimentary facies, lithospheric plates and ocean currents. *Geol. Soc. Amer. Abs. Prog.* (Dallas, Tx), p. 785-786.
- Ross, R.J., 1975. Early Paleozoic trilobites. sedimentary facies, lithospheric plates and ocean currents. *Fossils and Strata* 4: 307-329.
- Ross, R.J., 1976. Ordovician sedimentation in the western United States, in *The Ordovician system* (M.G. Bassett, ed.), Cardiff Univ. Wales Press., p. 73-106.

- Ross, R.J. and W.B.N. Berry, 1963. Ordovician graptolites of the Basin Ranges in California, Nevada, Utah and Idaho. U.S. Geol. Survey Bull. 1134: 1-177.
- Ross, R.J., Jr. and H.R. Cornwell, 1961. Bioherms in the upper part of the Pogonip in southern Nevada, in Short papers in the geologic and hydrologic sciences. U.S. Geol. Survey Prof. Paper 424-B: B23--B233.
- Ross, R.J., Jr., I. Friedman and V. Jaanusson, 1971. Genesis of some Middle Ordovician mud mounds, southern Nevada. Geol. Soc. Amer. Abs. Prog., v. 3, no. 7: 779-781.
- Ross, R.J. and J.K. Ingham, 1970. Distribution of the Toquima - Table Head (middle Ordovician White Rock) faunal realm in the northern hemisphere. Geol. Soc. Amer. Bull. 81: 393-408.
- Ross, R.J., V. Jaanusson, and I. Friedman, 1975. Lithology and origin of Middle Ordovician calcareous mud mound at Meiklejohn Peak, southern Nevada. U.S. Geol. Survey Prof. Paper 871: 1-48.
- Ross, R.J. and F.C. Shaw, 1972. Distribution of the Middle Ordovician Copenhagen Formation and its trilobites in Nevada. U.S. Geol. Survey Prof. Paper 749: 1-33.
- Rowe, W.A., 1971. Geology of the south-central Pueblo Mountains, Oregon-Nevada. M.S. thesis, Oregon State Univ.
- Rowell, A.J., 1966. Revision of some Cambrian and Ordovician inarticulate brachiopods. Univ. Kansas Paleont. Contrib. Paper 7: 1-36.
- Rowell, A.J., 1977. Early Cambrian brachiopods from the southwestern Great Basin of California and Nevada. J. Paleont., v. 51, no. 1: 68-85.
- Rowell, A.J., 1980. Inarticulate brachiopods of the Lower and Middle Cambrian Pioche shale of the Pioche district, Nevada. Univ. Kansas Paleont. Contrib. Paper 98: 34 p.
- Rowell, A.J. and M.J. Brady, 1976. Anatomy of a biomere boundary, the Cambrian pterocephaliid/ptychaspid boundary in the Great Basin, U.S.A. 25th Internat. Geol. Cong. (Sydney) 1976: 280-281.
- Rowell, A.J., M.N. Reese and C.A. Sucek, 1979. Margin of the North American continent in Nevada during Late Cambrian time. Am. J. Sci., v. 279: 1-18.
- Rowett, C.L., 1977. Provinciality of Late Paleozoic corals of North and South America and a modified pre-drift reconstruction. Mem. BRGM (Paris) 89: 190-196.
- Rowland, S.M., 1978. Environmental stratigraphy of the lower member of the Poleta Formation (Lower Cambrian), Esmeralda County, Nevada. Ph.D. dissert., Univ. California, 39/08-B:3227, 124 p.

- Rowland, S.M., 1978. Archaeocyathid reef within the Lower Poleta Formation, southern Great Basin. Geol. Soc. Amer. Abs. Prog. 10/7: 482.
- Rubner, D., 1969. The petrology, stratigraphy, and paleoecology of the Laketown Dolomite in east-central Nevada. M.S. thesis, Northern Illinois Univ.
- Ruedemann, R., 1947. Graptolites of North America. Geol. Soc. Amer. Mem. 19.
- Russell, I.C., 1876. On the formations of lakes. Pop. Sci. Monthly 9: 539-546.
- Russell, I.C., 1883. Sketch of the geological history of Lake Lahontan, a Quaternary lake of northwestern Nevada. U.S. Geol. Survey Ann. Rept. 3: 189-235.
- Russell, I.C., 1884. Lakes of the Great Basin. Science 3: 322-323.
- Russell, I.C., 1885. Geological history of Lake Lahontan, a Quaternary lake of northwestern Nevada. U.S. Geol. Survey Mono. 11: 288 p.
- Ryan, J.F., 1972. Upper Devonian sandstone in the Arrow Canyon Range, Clark County, Nevada. M.S. thesis, Univ. Illinois, 60 p.
- Ryan, J.F. and R.L. Langenheim, Jr., 1973. Upper Devonian sandstone in Arrow Canyon quadrangle, Clark County, Nevada. Am. Assoc. Petrol. Geol. Bull., v. 57, no. 9: 1734-1742.
- Sadlick, W., 1960. Some preliminary aspects of Chainman stratigraphy, in Boettcher, J.W. and W.W. Sloan, Jr. (eds.). Intermountain Assoc. Petrol. Geol., Guidebook to the geology of east-central Nevada, 11th Ann. Field Conf.: 81-90.
- Sadlick, W., 1965. Biostratigraphy of the Chainman Formation (Carboniferous), eastern Nevada and western Utah. Ph.D. dissert., Univ. Utah, 26/10:5978, 249 p.
- Sadlick, W., 1966. The Mississippian Chainman Formation of western Utah and eastern Nevada - A clastic wedge deposit of the Cordilleran geosynclinal complex (Abs.). Geol. Soc. Amer. Spec. Paper 87: 145.
- Sadlick, W. and F.E. Shaeffer, Jr., 1959. Dating of an Antler orogenic phase (Middle Mississippian) in western Utah (Abs.). Geol. Soc. Amer. Bull., v. 70, no. 12: 1786.
- Sandberg, C.A., 1976. Conodont biofacies of Late Devonian Polygnathus styriacus zone in western United States, in Conodont Paleoecology, C.R. Barnes (ed.). Geol. Assoc. Can. Spec. Paper no. 15: 171-186.
- Sandberg, C.A., 1978. Upper Devonian and Lower Mississippian conodont zonation of the Great Basin and Rocky Mountains. Geol. Soc. Amer. Abs. Prog. 10/5: 237.

- Sandberg, C.A. and F.G. Poole, 1970. Conodont biostratigraphy and age of West Range Limestone and Pilot Shale at Bactrian Mountain, Pahrangat Range, Nevada (Abs.). Geol. Soc. Amer. Abs. Prog., v. 2, no. 2: 139.
- Sandberg, C.A. and F.G. Poole, 1975. Petroleum source beds in Pilot shale of eastern Great Basin. Am. Assoc. Petrol. Geol. Bull., v. 59, no. 5: 921-922.
- Sandberg, C.A. and W. Ziegler, 1973. Refinement of standard Upper Devonian conodont zonation based on sections in Nevada and West Germany. Geol. Paleont. 7: 97-111.
- Sando, W.J., 1975. Checklist of North America Late Paleozoic coral species (Coelenterata, Authozoa). U.S. Geol. Survey Bull. 1387: 36 p.
- Sando, W.J., 1977. The status of North American Upper Paleozoic coral biostratigraphy. J. Paleont., v. 51, no. 1: 1-22.
- Santogrossi, P.A., 1977. Paleoenvironmental analysis of Lithostrotionid biostrome, Yellowpine Limestone, of Arrow Canyon Range, Clark County, Nevada. M.S. thesis, Univ. Illinois.
- Santogrossi, P.A. and R.L. Langenheim, Jr., 1977. Environmental analysis of a lithostrotionid biostrome, Yellowpine Limestone, Arrow Canyon Range, Clark County, Nevada. Geol. Soc. Amer. Abs. Prog. 9/4: 495.
- Sarna-Wojcicki, A.M., N.T. Hall, H.W. Bowman, and C.W. Naeser, 1977. Correlation and age of a widespread Pleistocene ash bed in northern California and western Nevada. Geol. Soc. Amer. Abs. Prog. 9/7: 1155-1156.
- Satterthwait, D.F., 1976. Paleobiology and paleoecology of Middle Cambrian algae from western North America. Ph.D. dissert., Univ. Calif., 37/04-B:1603, 134 p.
- Saunders, W.B. and C. Spindosa, 1974. Unusual fossil cephalopod jaws from Nevada. Geol. Soc. Amer. Cordilleran Sec. Ann. Meeting (Las Vegas), 74-0142.
- Savage, D.E. and L.G. Barnes, 1973. Miocene vertebrate geo-chronology of West Coast of North America. Am. Assoc. Petrol. Geol. Bull., v. 57, no. 2: 436-437.
- Sayyah, T.A., 1965. Geochronological studies of the Kinsley stock, Nevada and the Raft River Range, Utah. Ph.D. dissert., Univ. Utah, 26/01:403, 112 p.
- Scales, B., 1961. Geology of the Applebush Hill area, south Antelope Valley, Nye County, Nevada. M.S. thesis, Univ. Nevada.
- Schaeffer, F.E., Jr., 1961. Geology of the central and southern Silver Island Mountains, Tooele County, Utah and Elko County, Nevada. Ph.D. dissert., Univ. Utah, 22/07:2361.



- Schaeffer, F.E. and W.L. Anderson, 1960. Guidebook to the geology of Utah, no. 15 - Geology of the Silver Island Mountains, Box Elder and Tooele counties, Utah and Elko County, Nevada. Utah Geol. and Mineral. Survey: 185 p.
- Schell, W.W. and D.L. Clark, 1960. Lower Triassic foraminifera from Nevada. *Micropaleont.*, v. 6, no. 3: 291-295.
- Schleh, E.E., 1963. Upper Devonian to Middle Pennsylvanian discontinuity-bounded sequences in a part of the Cordilleran region. Ph.D. dissert., Univ. Washington.
- Schmidt, V., 1969. When giant lizards lived. *Desert*, v. 32, no. 4: 35-37.
- Schryver, R.F., 1961. Geology of the Mound House area, Ormsby and Lyon counties, Nevada. M.S. thesis, Univ. Nevada.
- Scott, D.H., 1969. The geology of the southern Pancake Range and Lunar Crater volcanic field, Nye County, Nevada. Ph.D. dissert., Univ. California.
- Scott, R.B., 1965. The Tertiary geology and ignimbrite petrology of the Grant Range, east-central Nevada. Ph.D. dissert., Rice Univ., 26/05: 2692, 241 p.
- Sager, W.R., 1966. Geology of the Bunkerville section of the Virgin Mountains, Nevada and Arizona. Ph.D. dissert., Univ. Arizona, 27/05-B:1519, 188 p.
- Sears, P.B. and A. Roosma, 1961. A climatic sequence from two Nevada caves. *Am. J. Sci.*, v. 259, no. 9: 669-678.
- Secor, D.T., Jr., 1963. Geology of the Central Spring Mountains, Nevada. Ph.D. dissert., Stanford Univ., 24/01:251, 197 p.
- Seilacher, A., 1962. Die Sphinctozoa, eine Gruppe fossiler kalkschwämme: *Acad. Wiss. u Literatur Math - Naturw. klasse Abh.* 1961, no. 10, 70 p.
- Seward, A.E., 1962. The areal geology of the southern portions of the Reipetown quadrangle, Nevada. Unpubl. M.S. thesis, Univ. Southern California.
- Shank, S.E., 1957. The Devonian stratigraphy of Ward Mountain, Nevada. M.A. thesis, Univ. California.
- Sharp, R.P., 1938. Cenozoic geology of the Ruby-East Humboldt Range, northeastern Nevada. Ph.D. dissert., Harvard Univ., W1938:30.
- Sharp, R.P., 1939. The Miocene Humboldt Formation in northeastern Nevada. *J. Geol.*, v. 47, no. 2: 133-160.
- Shaw, F.C. and R.A. Fortey, 1977. Middle Ordovician facies and trilobite faunas in North America. *Geol. Mag.*, v. 114, no. 6: 409-496.

- Sheehan, P.M., 1969. Upper Ordovician brachiopods from eastern Nevada (Abs.). Geol. Soc. Amer. Abs. Prog. 1969, pt. 5, Rocky Mtn. Sec.: 72-73.
- Sheehan, P.M., 1970. Development of Silurian marine communities in the Great Basin (Abs.). Geol. Soc. Amer. Abs. Prog., v. 2, no. 2: 143.
- Sheehan, P.W., 1971. Silurian brachiopoda, community ecology, and stratigraphic geology in western Utah and eastern Nevada, with a section on Late Ordovician stratigraphy. Ph.D. dissert., Univ. California, 537 p.
- Shotwell, J.A., 1961. Late Tertiary biogeography of horses in the northern Great Basin. J. Paleont., v. 35: 203-217.
- Shotwell, J.A., 1962. History of Late Tertiary mammalian fauna of the northern Great Basin. (Abs.). Oregon Bin., v. 24, no. 2: 19.
- Shuey, R.T., C.F. Caskey and M.G. Best, 1976. Distribution and Paleomagnetism of the Needles Range Formation, Utah and Nevada. Am. J. Sci., v. 276, no. 8: 954-968.
- Shutler, R., Jr., 1961. Correlation of beach terraces with climatic cycles of Pluvial Lake Lahontan, Nevada. New York Acad. Sci. Ann., v. 95, art. 1: 513, 520.
- Sides, J.W., 1966. The geology of the central Butte Mountains, White Pine County, Nevada. Ph.D. dissert., Stanford Univ.
- Silberling, N.J., 1956. "Trachyceres Zone" in the Upper Triassic of the western United States. J. Paleont., v. 30: 1147-1153.
- Silberling, N.J., 1957. Pre-Tertiary stratigraphy and Upper Triassic paleontology of the Union district, Shoshone Mountains, Nevada. Ph.D. dissert., Stanford Univ., 314 p.
- Silberling, N.J., 1959. Pre-Tertiary stratigraphy and Upper Triassic paleontology of the Union district, Shoshone Mountains, Nevada. U.S. Geol. Survey Prof. Paper 322: 67 p.
- Silberling, N.J., 1961. Upper Triassic marine mollusks from the Natchez Pass Formation in northwestern Nevada. J. Paleont., v. 35, no. 3: 535-542.
- Silberling, N.J., 1962. Stratigraphic distribution of Middle Triassic ammonites at Fossil Hill, Humboldt Range, Nevada. J. Paleont., v. 36, no. 1: 153-160.
- Silberling, N.J., 1973. Geologic events during Permian-Triassic time along the Pacific Margin of the United States, in, Logan, A. and L.V. Hills (eds.) The Permian and Triassic systems and their mutual boundary. Can. Soc. Petrol. Geol. Mem. 2: 345-362.

- Silberling, N.J., 1975. Age relationships of the Golconda thrust fault, Sonoma Range, north-central Nevada. Geol. Soc. Amer. Spec. Paper 163: 28 p.
- Silberling, N.J. and K.M. Nichols, 1980. Phylogenetic patterns among Middle Triassic ammonites. Riv. Ital. Paleont., v. 85, no.3-4: 737-740.
- Silberling, N.J., and R.J. Roberts, 1962. Pre-Tertiary stratigraphy and structure of northwestern Nevada. Geol. Soc. Amer. Spec. Paper 72: 58 p.
- Silberling, N.J. and E.T. Tozen, 1968. Biostratigraphic classification of the marine Triassic in North America. Geol. Soc. Am. Spec. Paper 110: 63 p.
- Silberling, N.J. and R.E. Wallace, 1969. Stratigraphy of the Star Peak Group and higher parts of the Lower Mesozoic in the Humboldt Range, Nevada. U.S. Geol. Survey Prof. Paper 592: 50 p.
- Silitonga, R.H., 1975. Geology of part of the Kittridge Springs quadrangle, Elko County, Nevada. M.S. thesis, Colorado School of Mines.
- Silk, E.S., 1931. The geology and ore deposits of Hamilton, Nevada. M.S. thesis, Yale Univ.
- Simpson, G.G., 1933. A Nevada fauna of Pleistocene type and its probable association with man. Am. Mus. Novitates 667: 10 p.
- Slade, M.L., 1961. Pennsylvanian and Permian fusulinids of the Ferguson Mountain area, Elko County, Nevada. Brigham Young Univ. Geol. Studies 8: 55-92.
- Sleeper, E.L., 1968. A new fossil weevil from Nevada (Coleoptera: Curculionidae). So. Calif. Acad. Sci. Bull., v. 67, pt. 3: 196-198.
- Slemmons, D.B., D. VanWormer, E.J. Bell, and M.L. Silberman, 1979. Recent crustal movements in the Sierra Nevada - Walker Lane region of California - Nevada. L. Rate and style of deformation. Tectonophysics, v. 52, no. 1-4: 561-570.
- Smedman, G., 1969. An investigation of the diatoms from four Tertiary lake bed deposits in western Nevada. Paleo. Bios., no. 9: 16 p.
- Smith, J.F., Jr. and K.B. Ketner, 1968. Devonian and Mississippian rocks and the date of the Roberts Mountain thrust in the Carlin-Pinon Range area, Nevada. U.S. Geol. Survey Bull. 1251-I: I-1-I18.
- Smith, J.F. and K.B. Ketner, 1975. Stratigraphy of Paleozoic rocks in the Carlin-Pinon Range area, Nevada. U.S. Geol. Survey Prof. Paper 867-A: 87 p.
- Smith, J.F. and K.B. Ketner, 1976. Stratigraphy of post-Paleozoic rocks and summary of resources in the Carlin-Pinon Range area, Nevada. U.S. Geol. Survey Circ. 867-B, 48 p.

- Smith, J.P., 1904. The comparative stratigraphy of the marine trias of western America. Cal. Acad. Sci. Proc., no. 3, G 1: 323-430.
- Smith, J.P., 1914. The Middle Triassic marine invertebrates fauna of North America. U.S. Geol. Survey Prof. Paper 83: 254 p.
- Smith, J.P., 1927. Upper Triassic marine invertebrate fauna of North America. U.S. Geol. Survey Prof. Paper 141: 262 p.
- Smith, P.B., 1970. New evidence for Pliocene marine embayment along the lower Colorado River area, California and Arizona. Geol. Soc. Amer. Bull., v. 81: 1411-1420.
- Smith, P.J., 1912. The occurrence of coral reefs in the Triassic of North America. Am. J. Sci., v. 33: 92-96.
- Smosna, R.A., 1970. Tungsten Gap Chert Member, BSc Formation, Bird Spring Group (Upper Mississippian, Pennsylvanian, and Lower Permian) Clark County, Nevada. M.S. thesis, Univ. Illinois.
- Smosna, R.A., 1973. Upper Pennsylvanian - Lower Permian stratigraphy of southern and eastern Nevada. Ph.D. dissert., Univ. Illinois, 34/02-B: 723, 109 p.
- Smosna, R.A., 1974. Upper Pennsylvanian - Lower Permian stratigraphy of southern and eastern Nevada. Am. Assoc. Petrol. Geol. and SEPM Ann. Meeting, 1974, v. 1: 84.
- Snelson, S., 1955. The geology of the southern Pequop Mountains in Elko County, northeastern Nevada. M.S. thesis, Univ. Washington.
- Snelson, S., 1957. The geology of the northern Ruby Mountains and the East Humboldt Range, Elko County, northeastern Nevada. Ph.D. dissert., Univ. Washington, 268 p.
- Snow, G.G., 1964. Mineralogy and geology of the Dolly Varden Mountains, Elko County, Nevada. Ph.D. dissert., Univ. Utah.
- Snyder, C.T., 1960. The Pleistocene lake in Spring Valley, Nevada and its climatic implications (Abs.). J. Geophy. Res., v. 65, no. 8: 2524-2525.
- Snyder, E.M. and E.H. Gilmore, 1977. Bryozoan concurrent - range zones in the Gerster Formation (Permian), northeastern Nevada. Geol. Soc. Amer. Abs. Prog. 9/4: 503.
- Sohn, I.G., 1964. Significance of Triassic ostracodes from Alaska and Nevada, in Geological Survey Research 1964. U.S. Geol. Survey Prof. Paper 501-D: D40-D42.
- Sohn, I.G., 1965. Significance of new marine Triassic ostracodes from North America and Eurasia (Abs.) Geol. Soc. Amer. Spec. Paper 82: 190.
- Sohn, I.G., 1969. Non-marine ostracodes of Early Cretaceous age from Pine Valley quadrangle, Nevada. U.S. Geol. Survey Prof. Paper 643-B: B1-B9.

- Sohn, I.G., 1969. Pseudoleperditia Schneider, 1956 (ostracoda, Crustacea), an Early Mississippian genus from southwestern Nevada. U.S. Geol. Survey Prof. Paper 643-C: C1-C6.
- Solomon, B.J., E.H. McKee, C.A. Brook and J.W. Smith, 1978. Tertiary geology and oil shale resources of south Elko basin, Nevada. Am. Assoc. Petrol. Geol. Bull., v. 62, no. 11: 2362-2363.
- Southwick, R., 1962. Geology of the south-central part of the Schell Peak quadrangle, Nevada. Unpubl. M.A. thesis, Univ. Southern California.
- Spaulding, W.G., 1974. Pollen analysis of fossil dung of Ovis canadensis from southern Nevada. M.S. thesis, Univ. Arizona.
- Spaulding, W.G., 1974. Dynamics of Late Pleistocene vegetation change in southern Nevada. J. Ariz. Acad. Sci. 9 (suppl.): 19.
- Spaulding, W.G., 1977. Late Quaternary vegetational change in the Sheep Range, southern Nevada. J. Ariz. Acad. Sci., v. 12, no. 1: 3-8.
- Spaulding, W.G., 1977. Past plant communities of a Nevada Mountain Range. J. Ariz. Acad. Sci., v. 12 (suppl.): 52.
- Speed, R.C. and T.A. Jones, 1969. Synorogenic quartz sandstone in the Jurassic Mobile Belt of western Nevada: Boyer Ranch Formation. Geol. Soc. Amer. Bull., v. 80: 2551-2584.
- Spencer, A.C., 1917. The geology and ore deposits of Ely, Nevada. U.S. Geol. Survey Prof. Paper 96: 189 p.
- Sperb, G., 1937. An invertebrate fauna from the lower Star Peak Formation of the West Humboldt Range, Nevada. M.A. thesis, Columbia Univ.
- Sprinkle, J., 1971. Stratigraphic distribution of echinoderm plates in the Antelope Valley Limestone of Nevada and California. U.S. Geol. Survey Prof. Paper 750-D: d89-D98.
- Sprinkle, J., 1973. Tripatocrinus, a new Hybocrinid crinoid based on disarticulated plates from the Antelope Valley Limestone of Nevada and California. J. Paleont., v. 47, no. 5: 861-882.
- Sprinkle, J., 1974. New Rhombiferan cystoids from the Middle Ordovician of Nevada. J. Paleont., v. 40, no. 6: 1174-1201.
- Spurr, J.E., 1903. Descriptive geology of Nevada south of the 40th parallel, and adjacent portions of California. U.S. Geol. Survey Bull. 308: 229 p.
- Stanley, G.D., Jr., 1977. Triassic coral buildups of western North America. Ph.D. dissert., Univ. Kansas 38/12-B:5817, 293 p.
- Stanley, G.D., 1977. Triassic coral reefs in North America (Abs.). Geol. Soc. America Ann. Meetings, Boulder: 1189.

- Stanley, G.D., Jr. 1979. Paleocology, structure, and distribution of Triassic coral buildups in western North America. Univ. Kansas Paleo. Contrib., art. 65: 68 p.
- Stanley, K.O., 1969. Tectonic and sedimentologic history of the Lower Jurassic Sunrise and Dunlap Formations, west-central Nevada. Ph.D. dissert., Univ. Wisconsin, 31/02-B:764, 112 p.
- Stanley, K.O., 1971. Tectonic and sedimentologic history of Lower Jurassic Sunrise and Dunlap formations, west-central Nevada. Am. Assoc. Petrol. Geol. Bull., v. 55, no. 3: 454-477.
- Stanley, K.O., Wm. Jordan and R.H. Dott, Jr., 1971. New hypothesis of Early Jurassic paleogeography and sediment dispersal for western United States. Am. Assoc. Petrol. Geol. Bull., v. 55, no. 1: 10-19.
- Stanton, T.W., 1926. Two new faunas in the Marine Upper Triassic of Nevada (Abs.). Science (n.s.), v. 63: 485.
- Steele, G., 1959. Stratigraphic interpretation of the Pennsylvanian-Permian systems of the eastern Great Basin. Ph.D. dissert., Univ. Washington, 20/12:4635, 382 p.
- Steele, G., 1960. Pennsylvanian-Permian stratigraphy of east-central Nevada and adjacent Utah. Intermountain Assoc. Petrol. Geol. 11th Ann. Field Conf. Guidebook to Geology of east-central Nevada: 91-113.
- Steininger, R., 1966. Geology of the Kingsley mining district, Elko County, Nevada. M.S. thesis, Brigham Young Univ.
- Stensaas, L.J., 1957. Paleontology and stratigraphy of the Joana Limestone at Ward Mountain, Nevada. M.A. thesis, Univ. California.
- Stensaas, L.J. and R.L. Langenheim, Jr., 1960. Rugose corals from the Lower Mississippian Joana Limestone of Nevada. J. Paleont., v. 34, no. 1: 179-188.
- Stevens, C.H., 1963. Paleocology and stratigraphy of Pre-Kaibab Permian rocks in the Ely Basin, Nevada and Utah. Ph.D. dissert., Univ. Southern California, 24/09:3693, 262 p.
- Stevens, C.H., 1963. Permian facies relationships in eastern Nevada (Abs.). Am. Assoc. Petrol. Geol. Bull., v. 47: 1776.
- Stevens, C.H., 1964. Paleocology and stratigraphy of Pre-Kaibab Permian rocks in the Ely Basin, Nevada and Utah (Abs.). Dissert. Abs., v. 24, no. 9: 3652-3694.
- Stevens, C.H., 1964. Paleocologic implications of Late Paleozoic faunal assemblages in western United States (Abs.). Am. Assoc. Petrol. Bull., v. 48, no. 4: 548-549.
- Stevens, C.H., 1965. Pre-Kaibab Permian stratigraphy and history of Butte Basin, Nevada and Utah. Am. Assoc. Petrol. Geol. Bull., v. 49: 139-156.

- Stevens, C.H., 1966. Paleoecologic implications of Early Permian fossil communities in eastern Nevada and western Utah. *Geol. Soc. Amer. Bull.*, v. 77: 1121-1130.
- Stevens, C.H., 1967. Leonardian (Permian) compound corals of Nevada. *J. Paleont.*, v. 41, no. 2: 423-431.
- Stevens, C.H., 1968. Coral zones in the Arcturus Group (Early Permian), White Pine County, Nevada (Abs.). *Geol. Soc. Amer. Spec. Paper* 101: 338.
- Stevens, C.H., D.B. Wagner and R.S. Sumsion, 1979. Permian fusulinid biostratigraphy, central Cordilleran Miogeosyncline. *J. Paleont.*, v. 53, no. 1: 29-36.
- Stevens, D.L., 1971. The geology and ore deposits of the Antelope (Majuba Hill) mining district, Pershing County, Nevada. M.S. thesis, Univ. Nevada.
- Stewart, J.H., 1962. Variable facies of the Chainman and Diamond Peak Formations in western White Pine County, Nevada. *U.S. Geol. Survey Prof. Paper* 450-C, art. 79: 57-60.
- Stewart, J.H., 1970. Upper Precambrian and Lower Cambrian strata in the southern Great Basin, California and Nevada. *U.S. Geol. Survey Prof. Paper* 620: 206 p.
- Stewart, J.H., 1974. Correlation of uppermost Precambrian and Lower Cambrian strata from southern to east-central Nevada. *J. Res. U.S. Geol. Survey*, v. 2: 209-618.
- Stewart, J.H., E.H. McKee and H.K. Stager, 1977. Geology and mineral resources of Lander County. *Nevada Bur. Mines Geol. Bull.* 88: 106 p.
- Stieglitz, R.D., 1967. Sedimentary structures in Canadian through Giventian rocks, Arrow Canyon Range, Clark County, Nevada. M.S. thesis, Univ. Illinois.
- Stirton, R.A., 1929. *Artiodactyla* from the fossil beds in Fish Lake Valley, Nevada. *Univ. Calif. Dept. Geol. Sci. Bull.*, v. 18, no. 11: 291-302.
- Stirton, R.A., 1931. Castorid rodents from the Lower Pliocene of Nevada. M.A. thesis, Univ. California.
- Stirton, R.A., 1931. Castoridae from the Tertiary of Nevada (Abs.). *Geol. Soc. Amer. Bull.*, v. 43, no. 1: 288.
- Stirton, R.A., 1931. Castoridae from the Tertiary of Nevada (Abs.). *Pan-Am. Geol.*, v. 56, no. 1: 67-68.
- Stirton, R.A., 1932. Correlation of the Fish Lake Valley and Cedar Mountain beds in the Esmeralda Formation of Nevada. *Science (n.s.)*, v. 76: 60-61.

- Stirton, R.A., 1932. An association of horn-cores and upper molars of the Antelope, Sphenophalos nevadensis from the Lower Pliocene of Nevada. Am. J. Sci., v. 24, no. 5: 46-51.
- Stirton, R.A., 1934. Phylogeny of North American Miocene and Pliocene Equidae (Abs.). Pan-Am. Geol., v. 62, no. 1: 68.
- Stirton, R.A., 1934. Phylogeny of North American Miocene and Pliocene Equidae (Abs.). Geol. Soc. Amer. Proc. 1934: 382-383.
- Stirton, R.A., 1935. A review of the Tertiary beavers. Univ. Calif. Publ. Bull. Dept. Geol., v. 23: 391-458.
- Stirton, R.A., 1936. Succession of North American continental Pliocene mammalian faunas. Am. J. Sci., 5th Ser., v. 32, no. 189: 161-206.
- Stirton, R.A., 1936. Succession of North American continental Pliocene mammalian faunas (Abs.). Pan-Am. Geol., v. 64, no. 1: 78-79.
- Stirton, R.A., 1936. Succession of North American continental Pliocene mammalian faunas (Abs.). Geol. Soc. Amer. Proc. 1935: 401-402.
- Stirton, R.A., 1936. The age of the vertebrate fauna, in La Motte, R.S. (ed.), 1936, The Upper Cedarville Flora of northwestern Nevada and adjacent California. Carnegie Inst. Wash. Publ. 455: 105.
- Stirton, R.A., 1940. Phylogeny of North American Equidae. Univ. Calif. Dept. Geol. Sci. Bull., v. 25, no. 4: 165-198.
- Stirton, R.A., 1940. The Nevada Miocene and Pliocene mammalian faunas as faunal units. 6th Pacific Sci. Cong., 1939 Proc., v. 2: 627-640.
- Stirton, R.A., 1948. Correlation of the later Cenozoic Holarctic continental mammalian faunas (Abs.). Geol. Soc. Amer. Bull., v. 59, no. 12, pt. 2: 1388-1389.
- Stirton, R.A., 1967. Relationship of the protocentral artiodactyls and description of a new genus. Univ. Calif. Publ. Geol. Sci., v. 72: 43 p.
- Stock, C., 1920. Cenozoic history of the ground sloth group (Abs.). Geol. Soc. Amer. Bull., v. 31, no. 1: 194, 332.
- Stock, C., 1920. Origin of the supposed human footprints of Carson City, Nevada. Science (n.s.), v. 51:514.
- Stock, C., 1921. Late Cenozoic mammalian remains from the Meadow Valley region, southeastern Nevada. Am. J. Sci., v. 2: 250-264.
- Stock, C., 1921. Late Cenozoic mammalian remains from the Meadow Valley region, southeastern Nevada (Abs.). Geol. Soc. Amer. Bull., v. 32, no. 1: 146-147.
- Stock, C., 1921. Late Cenozoic mammalian remains from the Meadow Valley region, southeastern Nevada (Abs.). Geol. Soc. Amer. Bull., v. 32: 146-147.



- Stock, C., 1926. Anchitherine horses from Fish Lake Valley region, Nevada. Univ. Calif. Publ. Bull. Dept. Geol., v. 16, no. 2: 43-60.
- Stock, C., 1931. Problems of antiquity presented in Gypsum Cave, Nevada. Sci. Monthly, v. 32, no. 1: 22-32.
- Stock, C., 1931. Problems of antiquity presented in Gypsum Cave, Nevada (Abs.). Science (n.s.), v. 72: 405.
- Stock, C., 1931. Exploration of Gypsum Cave, Nevada (Abs.). Geol. Soc. Amer. Bull., v. 42, no. 1: 364.
- Stock, C., 1931. Exploration of Gypsum Cave, Nevada (Abs.) Pan-Am. Geol., v. 55, no. 2: 158-159.
- Stock, C., 1931. Fossil elephant skull unearthed on the Newlands Project, Nevada. New Reclamation Era, v. 22, no. 11: 252.
- Stock, C., 1933. Antiquity of man in southwest in light of recent cave explorations in New Mexico and Nevada (Abs.). Pan-Am. Geol., v. 60, no. 5: 377.
- Stock, C., 1933. Antiquity of man in southwest in light of recent cave explorations in New Mexico and Nevada (Abs.). 16th Internat. Geol. Cong., 1933, Rept., v. 2: 813.
- Stock, C., 1936. Sloth tracks in the Carson prison. Westways, v. 28, no. 7: 26-27.
- Stock, C., 1936. A Pliomastodon skull from the Thousand Creek beds, northwestern Nevada. Carnegie Inst. Wash. Publ. 473: 35-39.
- Stock, C., 1936. The succession of mammalian forms within the period in which human remains are known to occur in America. Am. Nat., v. 70, no. 729: 324-331.
- Stock, C., 1936. A new mountain goat from the Quaternary of Smith Creek Cave, Nevada. So. Calif. Acad. Sci. Bull., v. 35, pt. 3: 149-153.
- Stock, C., 1945. Neohipparion, a three-toed horse (Nevada). Eng. and Sci. Monthly: 2 p.
- Stock, C., 1948. Pushing back the history of land mammals in western North America. Geol. Soc. Amer. Bull., v. 59, no. 4: 327-332.
- Stock, C., 1951. Neohipparion leptode (Merriam) from the Pliocene of northwestern Nevada. Am. J. Sci., v. 249, no. 6: 430-438.
- Stock, D.A. and Stokes, W.L., 1969. A re-evolution of Pleistocene bighorn sheep from the Great Basin and their relationship to living members of the genus Ovis. J. Mammal., v. 50: 805-807.
- Stokes, W.L. and K.C. Condie, 1961. Pleistocene bighorn sheep from the Great Basin. J. Paleont., v. 35, no. 3: 598-609.

- Stricker, G.D., 1973. Carbonate microfacies of the Pogonip Group (Lower Ordovician) Arrow Canyon Range, Clark County, Nevada. Unpubl. Ph.D. dissert., Univ. Illinois, 86 p.
- Stricker, G.D. and A.V. Carozzi, 1973. Carbonate microfacies of the Pogonip Group (Lower Ordovician) Arrow Canyon Range, Clark County, Nevada, U.S.A. Centr. Resh. Pau. Bull., v. 7: 499-541.
- Stricker, G.D. and A.V. Carozzi, 1975. Mathematical evidence for storm deposits in Lower Ordovician carbonates (of the) Pogonip Group, Arrow Canyon Range, Clark County, Nevada, U.S.A. C.R. Seances Soc. Phys. Hist. Nat. Geneve, v. 9: 1-3.
- Stuart, R.J., 1962. Bryozoa from the lower Permian limestone in the vicinity of the Sunflower Reservoir, Elko County, Nevada. M.A. thesis, Bowling Green State Univ.
- Stumm, E.C., 1933. New species of Devonian corals from the Eureka district, Nevada. M.A. thesis, George Washington Univ.
- Stumm, E.C., 1936. Part I. The Lower Middle Devonian tetracorals of the Nevada Limestone. Part II. Upper Middle Devonian rugose corals of the Nevada Limestone. Ph.D. dissert., Princeton Univ.
- Stumm, E.C., 1937. The Lower Middle Devonian tetracorals of the Nevada Limestone. J. Paleont., v. 11, no. 5: 423-443.
- Stumm, E.C., 1938. Upper Middle Devonian rugose corals of the Nevada Limestone. J. Paleont., v. 12, no. 5: 478-485.
- Stumm, E.C., 1940. Upper Devonian rugose corals of the Nevada Limestone. J. Paleont., v. 14, no. 1: 57-67.
- Stumm, E.C., 1954. A Devonian species of Heliolites from Nevada. Mich. Univ. Mus. Paleont. Contrib., v. 11, no. 12: 223-228.
- Sulima, J.H., 1970. Lower Jurassic stratigraphy in Coal Canyon, West Humboldt Range, Nevada. M.S. thesis, Northwestern Univ.
- Sumsion, R.S., 1974. Stratigraphy and fusulinid paleontology of Permian exposures in the vicinity of Eureka, Nevada. Unpubl. M.S. thesis, San Jose State Univ., 127 p.
- Susuki, T. and W.W. Lumsden, 1962. The occurrence of Sonoraspis californica from east-central Nevada. So. Calif. Acad. Sci. Bull., v. 61, pt. 4: 233-239.
- Suthard, J.A., 1966. Stratigraphy and paleontology in Fish Lake Valley, Esmeralda County, Nevada. M.A. thesis, Univ. California.
- Swain, F.M., 1964. Early Tertiary freshwater ostracoda from Colorado, Nevada and Utah and their stratigraphic distribution. J. Paleont., v. 38: 256-280.

- Swain, F.M., 1964. Tertiary freshwater ostracoda of the Uinta Basin and related forms from southern Wyoming, western Utah, Idaho and Nevada, in Sabtka, E.F. (ed.), Guidebook to the Geology and Mineral Resources of the Uinta Basin. Intermountain Assoc. Petrol. Geol.: 173-180.
- Swain, F.M., 1977. Paleoecological implications of Holocene and Late Pleistocene ostracoda, Lake Lahontan Basin Nevada, in Loeffler, H. and D. Danielopol (eds.), Aspects of Ecology and Zoogeography of recent and fossil ostracoda. Dr. W. Junk B.V. Publ., Hague: 309-319.
- Swanson, E.M. and G. Muto, 1975. Recent environmental changes in the northern Great Basin. Tebiwa, v. 18, no. 1: 49-57.
- Sweet, A.C., 1978. Conodont biostratigraphy and historical interpretation of Late Ordovician carbonates in the western Midcontinent province, North America. Geol. Soc. Amer. Abs. Prog. 10/5: 239.
- Sweet, W.C., 1973. Late Permian and Early Triassic conodont faunas, in Logan A. and L.V. Hills (eds.) The Permian and Triassic systems and their mutual boundary. Can. Soc. Petrol. Geol. Mem. 2: 630-646.
- Sweet, W.C., R.L. Ethington and C.R. Barnes, 1971. North American Middle and Upper Ordovician conodont faunas, in Symposium on conodont biostratigraphy. Geol. Soc. Amer. Mem. 127: 195-206.
- Sweet, W.C. and S.M. Bergstrom, 1976. Conodont biostratigraphy of the Middle and Upper Ordovician of the United States Midcontinent, in The Ordovician system (M.E. Bassett, ed.). Cardiff: Univ. Wales Press: 121-152.
- Taylor, D.W., 1975. Index and Bibliography of Late Cenozoic freshwater mollusca of western North America. Univ. Mich. Paper Paleont., no. 10: 384 p.
- Taylor, E.H., 1941. A new anuran from the Middle Eocene of Nevada. Kansas Univ. Sci. Bull., v. 27, pt. 1, no. 4: 61-69.
- Taylor, M.E., 1971. Biostratigraphy of the Upper Cambrian (Upper Franconian-Trempealeauan Stages) in the central Great Basin, Nevada and Utah. Ph.D. dissert., Univ. California.
- Taylor, M.E., 1976. Indigenous and redeposited trilobites from Late Cambrian basinal environments of central Nevada. J. Paleont., v. 50: 668-700.
- Taylor, M.E., 1977. Late Cambrian of western North America: trilobite biofacies, environmental significance, and biostratigraphic implications, in Kauffman, E.G. and J.E. Hazel (eds.) Concepts and methods of biostratigraphy. Dowden, Hutchinson and Ross, Inc.
- Taylor, M.E., 1978. Type species of the Late Cambrian trilobite Eurekaia Walcott, 1916. J. Paleont., v. 52, no. 5: 1054-1064.
- Taylor, M.E. and H.E. Cook, 1976. Continental shelf and slope facies in the Upper Cambrian and lowest Ordovician of Nevada. Brigham Young Univ. Geol. Studies, v. 23, no. 2: 181-214.

- Thomas, E., 1972. Biostratigraphy of the Bilk Limestone (Permian), northwestern Nevada. M.S. thesis, Western Washington State College.
- Thompson, M.L. and A.N. Hansen, 1954. Northern Nevada and western Utah, in M.L. Thompson (ed.) American Wolfcampian fusulinids. Univ. Kansas Paleont. Contrib., art. 5: 27.
- Thorman, C.H., 1960. Geology of the Wood Hills, Elko County, Nevada. M.S. thesis, Univ. Washington.
- Thorman, C.H., 1962. Structure and stratigraphy of the Wood Hills and a portion of the northern Pequop Mountains, Elko County, Nevada. Ph.D. dissert., Univ. Washington, 23/08:2878, 259 p.
- Thorman, C.H., 1965. Biotized graptolites from northeastern Nevada. Am. Assoc. Petrol. Geol. Bull., v. 49, no. 5: 610-613.
- Tihen, J.A., 1960. On Neoscaphiopus and other Pliocene pelobatid frogs. Copeia 1960, no. 2: 89-94.
- Tihen, J.A., 1962. A review of New World fossil bufonids. Amer. Midland Nat., v. 68, no. 1: 50 p.
- Tillman, C.G. and K.B. Ketner, 1970. Devonian conodonts from Lone Mountain, Elko County, Nevada (Abs.). Geol. Soc. Amer. Abs. Prog., v. 2, no. 7: 707.
- Ting, W.S., 1968. Fossil pollen grains of coniferales from Early Tertiary of Idaho, Nevada, and Colorado. Pollen et Spores, v. 10, no. 3: 557-598.
- Tripp, E.C., 1957. The geology of the north half of the Pancake Summit quadrangle, Nevada. M.A. thesis, Univ. Southern California.
- Troughton, J.H., P.V. Wells and H.A. Mooney, 1974. Photosynthetic mechanisms and paleoecology from carbon isotope ratios in ancient specimens of C4 and CAM plants. Science, v. 185, no. 4151: 610-612.
- Troxell, E.L., 1922. Relationship of the Great Basin and Great Plains fauna (Abs.). Geol. Soc. Amer. Bull., v. 33, no. 1: 210.
- Trummel, J.E., 1972. Stratigraphy of the Guilmette Formation, West Range, Lincoln County, Nevada. B.S., Univ. Illinois.
- Turner, N.L., 1962. Geology of the Ruth quadrangle, White Pine County, Nevada. Unpubl. M.A. thesis, Univ. Southern California.
- Twenhofel, W.H. (ed). Correlation of the Ordovician Formations of North America. Geol. Soc. Amer. Bull. 65: 247-298.
- Ubaughs, G., 1963. Cothurnocystis Bather, Phyllocystis Thoral and an undetermined member of the order Soluta (Echonoderniata, carpoidea) in the uppermost Cambrian of Nevada. J. Paleont., v. 37, no. 6: 1133-1142.

- Uyeno, T. and R.R. Miller, 1963. Summary of Late Cenozoic freshwater fish records for North America. Occas. Paper Mus. Zool. Univ. Michigan, no. 631: 34 p.
- Valentine, P.C., 1973. Zoogeography of Holocene ostracoda of western North America and paleoclimatic implications. Ph.D. dissert., Univ. California.
- Vanderhoof, V.L., 1932. A skeleton of Aelurodon hoydeni from the later Tertiary of Nevada. M.A. thesis, Univ. California.
- Van Devender, T.R., 1973. Late Pleistocene plants and animals of the Sonoran Desert: a survey of ancient packrat middens in southwestern Arizona. Ph.D. dissert., Univ. Arizona.
- Van Devender, T.R., 1976. The biota of the hot deserts of North America during the last glaciation: the packrat midden record. Am. Quat. Assoc. Abs. of 4th Biennial Meeting: 62-67.
- Van Devender, T.R., 1977. Comment on macrofossil analysis of wood rat middens as a key to the Quaternary vegetation history of arid North America by P.V. Wells. Quat. Res. (N.Y.), v. 8, no. 2: 236-237.
- Van Devender, T.R. and N.T. Tessman, 1974. Late Pleistocene snapping turtles from southern Nevada. J. Ariz. Acad. Sci. 9 (suppl.): 34-35.
- Van Landingham, S.L., 1967. Catalogue of the fossil and recent genera and species of diatoms and their synonyms (a revision of F.W. Mills' "An index to the genera and species of the diatomaceae and their synonyms", 1933-1935). Part I - Acanthoceras through Bacillaria. Lehre, Germany Nerlog von. J. Cramer: 493 p.
- Van Landingham, S.L., 1968. Investigations of a diatom population from mine tailings in Nye County, Nevada, U.S.A.. J. Phycology, v. 4, no. 4: 306-310.
- Van Straelen, V., 1936. Sur des crustaces decapodes Triasques du Nevada. Mus. Royal Histoire Nat. Belgique Bull., tome 12, no. 29: 7 p.
- Verville, G.J., M.L. Thompson and D.H. Lokke, 1956. Pennsylvanian fusulinids of eastern Nevada. J. Paleont. v. 30: 1277-1287.
- Vickery, R.K., Jr. and D.W. Lindsey, 1961. Crossing barriers in Mimulus guttatus in relation to recent geologic changes in the Great Basin. Internat. Bot. Cong., 9th, Montreal, 1959, Recent advances in botany, v. 1: 903-906.
- Waage, J.K., 1976. Insect remains from ground sloth dung. J. Paleont., v. 50, no. 5: 991-994.
- Wagner, D.B., 1974. Lower Permian paleogeography and fusulinid paleontology, northeastern Nevada and western Utah. Unpubl. M.S. thesis, San Jose State Univ., 254 p.

- Waines, R.H., 1962. Devonian calcareous foraminifera from Arrow Canyon Range, Clark County, Nevada (Abs.). Am. Assoc. Petrol. Geol. Bull., v. 46, no. 2: 283.
- Waines, R.H., 1962. Devonian sequence in the north portion of the Arrow Canyon Range, Clark County, Nevada (Abs.). Geol. Soc. Amer. Spec. Paper 68: 62.
- Waines, R.H., 1964. Devonian stromatoporoid faunas of Nevada (Abs.). Geol. Soc. Amer. Spec. Paper 76: 230-231.
- Waite, R.H., 1956. Upper Silurian brachiopods from the Great Basin. J. Paleont., v. 30, no. 1: 15-18.
- Walch, C.A. and R.H. Miller, 1975. Biostratigraphy and depositional environments of the Silurian Roberts Mountains Formation, Bullfrog Hills, Nevada. Geol. Soc. Amer. Abs. Prog., v. 7, no. 3: 384.
- Walcott, C.D., 1883. Freshwater shells from the Paleozoic rocks of Nevada. Science 2: 808.
- Walcott, C.D., 1884. Paleontology of the Eureka district (Nevada). U.S. Geol. Survey Mono. 8: 298 p.
- Walcott, C.D., 1908. Cambrian sections of the Cordilleran area. Smithsonian Misc. Coll., v. 53: 166-230.
- Walcott, C.D., 1910. Olenellus and other genera of the Mesonacidae. Smithsonian Misc. Coll., v. 53: 231-422.
- Walcott, C.D., 1922. Occurrence of the oldest known trilobites (Silver Peak district, Nevada). Pan-Am. Geol., v. 37, no. 4: 329.
- Waldbaum, R., 1970. Geology of the Portugese Mountain area, Nye County, Nevada. M.S. thesis, San Diego State Univ.
- Walker, L.G., 1962. Geology of the Mt. Hope area, Garden Valley quadrangle, Nevada. M.S. thesis, Univ. California.
- Walker, P., 1936. Fossil redwood from Nevada. Mineralogist, v. 4, no. 6: 7-8.
- Ward, R., 1962. Geology of the northern half of the Reipetown quadrangle, Nevada. Unpubl. M.A. thesis, Univ. Southern California.
- Wardlaw, B.R., 1974. The age and paleoecology of the Gerster Formation (Upper Permian) in Nevada and Utah. Geol. Soc. Amer. Abs. Prog., v. 6: p. 999.
- Wardlaw, B.R., 1974. The biostratigraphy and paleoecology of the Gerster Formation (Upper Permian) in Nevada and Utah. Ph.D. thesis, Case Western Res. Univ., 215 p.
- Wardlaw, B.R. and J.W. Collinson, 1977. Biostratigraphic zonation of the Park City Group. U.S. Geol. Survey Open-file Rept. 77-853: 15 p.

- Wardlaw, B.R. and J.W. Collinson, 1978. Youngest Permian conodonts faunas from the Great Basin. *Geol. Soc. Amer. Abs. Prog.* 10/5: 240-241.
- Washburn, R.H., 1966. Structure and Paleozoic stratigraphy of the Toiyabe Range, southern Lander County, Nevada. Ph.D. dissert., Columbia Univ., 30/03-B:1208, 94 p.
- Watson, J.G., 1939. The Lower carboniferous of the Diamond Peak area, Nevada. M.S. thesis, Cornell Univ.
- Webb, G.W., 1954. Middle Ordovician stratigraphy in eastern Nevada and western Utah. Ph.D. dissert., Columbia Univ., W1954:79.
- Webb, G.W., 1956. Middle Ordovician detailed stratigraphic sections for western Utah and eastern Nevada. *Utah Geol. Min. Survey Bull.* 57: 77 p.
- Webb, G.W., 1958. Middle Ordovician stratigraphy in eastern Nevada and western Utah. *Am. Assoc. Petrol. Geol. Bull.*, v. 42: 2335-2377.
- Webb, S.D., 1972. Locomotor Evolution in camels. *Forma Functio*, v. 5, no. 2; 99-112.
- Webb, S.D., 1977. A history of Savanna vertebrates in the New World. Part I: North America. *Am. Rev. Ecol. Syst.* 1977 8: 355-380.
- Webster, G.D., 1966. Biostratigraphy of the Pre-Desmoines part of the Bird Spring Formation, northern Clark and southern Lincoln counties, Nevada. Ph.D. dissert., Univ. California, 27/07-B:2421, 268 p.
- Webster, G.D., 1968. Chester through Derry conodonts, southern Nevada (Abs.). *Geol. Soc. Amer. Spec. Paper* 101: 425-526.
- Webster, G.D., 1969. Pennsylvanian conodonts from southern Nevada (Abs.). *Geol. Soc. Amer. Spec. Paper* 121: 576.
- Webster, G.D., 1969. Chester through Derry conodont and stratigraphy of northern Clark and southern Lincoln counties, Nevada. *Univ. Calif. Publ. Geol. Sci.*, v. 79: 121 p.
- Webster, G.D. and G.N. Lane, 1967. Mississippian-Pennsylvanian boundary in southern Nevada, in *Essays in paleontology and stratigraphy*, R.C. Moore. Commemorative Volume. *Kansas Univ. Dept. Geol. Spec. Publ.* 2: 503-522.
- Webster, G.D. and N.G. Lane, 1967. Additional Permian crinoids from southern Nevada. *Kansas Univ. Paleont. Contrib. Paper* 27: 32 p.
- Webster, G.D. and N.G. Lane, 1968. Mississippian - Pennsylvanian boundary in southern Nevada (Abs.). *Geol. Soc. Amer. Spec. Paper* 101: 426.
- Webster, G.D. and N.G. Lane, 1970. Carboniferous echinoderms from the southwestern United States. *J. Paleont.*, v. 44, no. 2: 276-296.
- Weight, H.O., 1952. Fossil leaves from an ancient Nevada forest. *Desert Mag.*, v. 15, no. 1: 12-17.

- Welland, M.J.P., J.H. Makurath, and T.D. Lee, 1978. Deltaic components of Valmy and Vinini Formations, north-central Nevada. Am. Assoc. Petrol. Geol. Bull., v. 63, no. 2: 571-572.
- Welland, M., J.H. Makurath, T.M. Sarntak, and T.D. Lee, 1978. Aspects of the depositional and tectonic setting of the Roberts Mountains allochthon, north-central Nevada. Geol. Soc. Amer. Abs. Prog. 10/3: 152-153.
- Wells, P.V. and C.D. Jorgensen, 1964. Pleistocene wood rat middens and climatic change in Mohave Desert: a record of juniper woodlands. Science, v. 143, no. 3611: 1171-1174.
- Welsh, J.E., 1959. Biostratigraphy of the Pennsylvanian and Permian systems in southern Nevada. Ph.D. dissert., Univ. Utah, 415 p.
- Wemple, E.M., 1906. New Cestraciant teeth from the west American Triassic. Univ. Calif. Publ. Bull. Dept. Geol. 5: 71-73.
- Wendell, W.G., 1969. The structure and stratigraphy of the Virgin Valley-McGee Mountain area (Cenozoic), Humboldt County, Nevada. M.S. thesis, Oregon State Univ.
- Westgate, L.G. and A. Knopf, 1932. Geology and ore deposits of the Pioche district, Nevada. U.S. Geol. Survey Prof. Paper 171: 79 p.
- Wetmore, A., 1939. A Pleistocene egg from Nevada. Condor, v. 41, no. 3: 98-99.
- Wetterauer, R.H., 1977. The Mina deflection: A new interpretation based on the history of the Lower Jurassic Dunlap Formation, western Nevada. Ph.D. dissert., Northwestern Univ., 38/11-B:5244, 185 p.
- Wheeler, George M., 1869. U.S. geographic and geologic surveys west of the 100th Meridian, v. 1; 1 dem-----1875, v. 3 (Muddy Mts.).
- Wheeler, H.E., 1939. Helicoprion in the Anthracolithic (Late Paleozoic) of Nevada and California and its stratigraphic significance. J. Paleont., v. 13: 103-114.
- Wheeler, H.E., 1939. Helicoprion in the Anthracolithic (Late Paleozoic) of Nevada and California and its stratigraphic significance (Abs.). Geol. Soc. Amer. Proc. 1936: 394.
- Wheeler, H.E., 1940. Revisions in the Cambrian stratigraphy in the Pioche district, Nevada. Nevada Univ. Geol. Min. Ser. Bull., v. 34, no. 8: 40 p.
- Wheeler, H.E., 1943. Lower and Middle Cambrian stratigraphy of the Great Basin area. Geol. Soc. Amer. Bull., v. 54: 1781-1822.
- Wheeler, H.E., 1948. Late Pre-Cambrian-Cambrian stratigraphic cross section through southern Nevada. Univ. Nevada Bull., v. XLII, no. 3: 63 p.



- Wheeler, H.E., 1948. Cryptozoic - Cambrian correlations in California, Nevada and Utah (Abs.). Geol. Soc. Amer. Bull., v. 59, no. 12, pt. 2: 1385.
- Wheeler, H.E. and D.M. Lemmon, 1939. Cambrian formations of the Eureka and Pioche districts, Nevada. Nevada Bur. Mines Geol. Bull., v. 33, no. 3: and Mining Ser. 31: 60 p.
- Wheeler, H.E., W.F. Scott, and T.L. Thompson, 1949. Permian-Mesozoic stratigraphy in northeastern Nevada (Abs.). Geol. Soc. Amer. Bull., v. 60: p. 1928.
- White, C.A., 1874. Preliminary report upon invertebrate fossils collected by expeditons of 1871, 1872, and 1873, with descriptions of new species. U.S. Geol. Geog. S.W. 100th Meridian (Wheeler): 27 p.
- White, C.A., 1877. Report upon the invertebrate fossils collected in portions of Nevada, Utah, Colorado, New Mexico and Arizona. U.S. Geol. S.W. 100th Meridian (Wheeler), pt. 4: 219 p.
- White, C.A., 1883. The Molluscan fauna of the Truckee Group, including a new fauna. U.S. Nat. Mus. Proc. 5: 99-101.
- White, C.A., 1883. A review of the non-marine fossil Mollusca of North America. U.S. Geol. Survey Ann. Rept. 3: 403-550.
- Whitebread, D.H., 1964. Lower Paleozoic rocks faulted over Tertiary deposits in Snake Range, Nevada, in Geological Survey Research 1964, Chap. A. U.S. Geol. Survey Prof. Paper 501-A: A105.
- Whitney, J.D., 1864. Geological survey of California (locality 6 miles SE of Silver City), v. 1.
- Whitney, J.D., 1872. Note on the occurrence of the primordial fauna in Nevada. Am. J. Sci., v. 3, no. 3: 84-86.
- Whitney, J.D., 1872. Remarks of fossils from near Eureka, Nevada. Calif. Acad. Sci. Proc. 4: 200.
- Whittington, H.B., 1948. A new lower Ordovician trilobite (Ptyocephalus). J. Paleont., v. 22, no. 5: 567-572.
- Whittington, H.B., 1961. Middle Ordovician Pliomeridae (trilobita) from Nevada, New York, Quebec, Newfoundland. J. Paleont., v. 35, no. 5: 911-921.
- Widmier, J.M., 1960. Paleozoic rocks along lower North Fork Canyon, Independence Mountains, Elko County, Nevada. M.A. thesis, Columbia Univ.
- Wilber, H.T., 1971. Geology of a portion of the Las Vegas Range, Clark County, Nevada. B.S., Univ. Illinois.

- Willden, C.R., 1960. Geology of the Jackson Mountains, Humboldt County, Nevada. Ph.D. dissert., Stanford Univ., 21/09:2677, 146 p.
- Willden, R., 1964. Geology and Mineral deposits of Humboldt County, Nevada. Nevada Bur. Mines Geol. Bull. 59: 154 p.
- Willden, R. and R.C. Speed, 1974. Geology and mineral deposits of Churchill County, Nevada. Nevada Bur. Mines and Geol. Bull. 83: 95 p.
- Williams, P.L., 1967. Stratigraphy and petrography of the Quichapa Group, southwestern Utah and southeastern Nevada. Ph.D. dissert., Univ. Washington, 28/05-B:2003, 182 p.
- Williams, S.L., 1974. Paleoecology of the Monotis-bearing beds (Upper Triassic), Hoyt Canyon, Clan Alpine Mountains, west-central Nevada. Ph.D. dissert., Stanford Univ., 35/06-B:2924, 146 p.
- Williams, S.L., 1974. Paleoecology of the Upper Triassic bivalve Monotis subcircularis from a section in west-central Nevada. Geol. Soc. Amer. Cordilleran Sec. Ann. Meeting (Las Vegas): 74-0142.
- Wilson, C.L., 1938. The geology of the Black Forest mine area, Spruce Mountain, Nevada. M.S. thesis, Univ. Arizona.
- Wilson, E.C., 1960. Pennsylvanian and Permian paleontology and stratigraphy of Ward Mountain, White Pine County, Nevada. M.A. thesis, Univ. California.
- Wilson, E.C., 1963. The tabulate coral Multithecopora Yoh from the Chaetetes-Profusulinella faunizone in eastern Nevada. J. Paleont., v. 37, no. 1: 157-163.
- Wilson, E.C., 1974. Bibliographic index to North American Permian rugose and tabulate coral species. J. Paleont. (Chicago), v. 48, no. 3: 598-606.
- Wilson, E.C. and R.L. Langenheim, Jr., 1962. Rugose and tabulate corals from Permian rocks in the Ely quadrangle, White Pine County, Nevada. J. Paleont., v. 36, no. 3: 495-520.
- Wilson, E.C. and R.H. Wainnes, and A.H. Coogan, 1963. A new species of Komia korde and the systematic position of the genus. Palaeontology, v. 6, pt. 2: 246-253.
- Wilson, H.D.B., 1942. 1. Geochemical studies of the epithermal deposits at Goldfield, Nevada. 2. Stratigraphy of the Cretaceous and Eocene rocks of the Santa Monica Mountains. Ph.D. dissert., California Inst. of Technology, W1942:36.
- Wilson, J.S., 1961. Cambrian paleontology and stratigraphy of the Miller Mountain area, Esmeralda County, Nevada. M.A. thesis, Univ. California.
- Wilson, R.W., 1936. Pliocene rodents of western North America. Ph.D. dissert., California Inst. Technology, W1936:33.

- Wilson, R.W., 1936. A Pliocene rodent fauna from Smith Valley, Nevada (Abs.). Pan-Am. Geol., v. 64, no. 1: 77-78.
- Wilson, R.W., 1936. A Pliocene rodent fauna from Smith Valley, Nevada (Abs.). Geol. Soc. Amer. Proc. 1935: 418.
- Wilson, R.W., 1936. A Pliocene rodent fauna from Smith Valley, Nevada. Carnegie Inst. Wash. Publ. 473: 15-34.
- Wilson, R.W., 1937. Pliocene rodents of western North America. Carnegie Inst. Wash. Publ. 487: 21-73.
- Winfrey, W.M., Jr., 1958. Stratigraphy, correlation, and oil potential of the Sheep Pass Formation, east-central Nevada. Am. Assoc. Petrol. Geol. Rocky Mnt. Sec., Geol. Record: 77-82.
- Winfrey, W.M., Jr., 1960. Stratigraphy, correlation, and oil potential of the Sheep Pass Formation, east-central Nevada, in Guidebook to the Geology of east-central Nevada. Intermountain Assoc. Petrol. Geol., 11th Ann. Conf.: 198-209.
- Winter, J.K., 1969. Geology of the northern half of the West Range, Lincoln County, Nevada. B.S., Univ. Illinois.
- Winterer, E.L. and M.A. Murphy, 1960. Silurian reef complex and associated facies, central Nevada. J. Geol. 68: 117-139.
- Winterer, J.I., 1975. Biostratigraphy of Bouse Formation: a Pliocene gulf of California deposit in California, Arizona, and Nevada. M.S. thesis, California State Univ.
- Winterer, J.I., 1975. Biostratigraphy of the Bouse Formation, California, Arizona, and Nevada (Pliocene-Quaternary) (Abs.). Am. Assoc. Petrol. Geol. and SEPM Ann. Meeting 1975, no. 2: 82.
- Wire, J.C., 1961. Geology of the Currant Creek district, Nye and White Pine counties, Nevada. M.A. thesis, Univ. California.
- Wolfe, J.A., 1964. Miocene floras from Fingerrock Wash, southwestern Nevada. U.S. Geol. Survey Prof. Paper 45-N: 36 p.
- Wolfe, J.A. and E. Barghoorn, 1960. Generic changes in Tertiary floras in relation to age. Am. J. Sci., v. 258-A: 388-399.
- Wood, A.E., 1935. Evolution and relationships of the Heteromyid rodents, with new forms from the Tertiary of western North America. Ph.D. dissert., Columbia Univ., W1935:31.
- Wood, A.E., 1935. Evolution and relationships of the heteromyid rodents with new forms from the Tertiary of western North America. Ann. Carnegie Mus. 24: 73-262.
- Wood, A.E., 1936. Geomyid rodents from the Middle Tertiary. Am. Mus. Novitates 866: 31 p.

- Woodward, L.A., 1962. Geology of the central-northern Egan Range, White Pine County, Nevada. Unpubl. M.S. thesis, Univ. Washington.
- Woodward, L.A., 1962. Structure and stratigraphy of the central-northern Egan Range, White Pine County, Nevada. Ph.D. dissert., Univ. Washington, 23/08:2879, 179 p.
- Woodward, L.A., 1963. Structure and stratigraphy of the central-northern Egan Range between Hercules Gap and Steptoe, Nevada (Abs.). Geol. Soc. Amer. Spec. Paper 73, abstracts for 1962: p. 74.
- Wright, A.J., 1980. Occurrence of the Devonian Tetracoral Grypophyllum mackenziense in Nevada. J. Paleont., v. 54, no. 5: 963-967.
- Wright, R.F., 1954. Some Pennsylvanian and Lower Permian fusulinids from Clark County, Nevada. M.S. thesis, Univ. Illinois.
- Yancey, E.S., 1971. Early Middle Ordovician marine, benthic communities in southern Nevada and California. M.S. thesis, Univ. California.
- Yancey, T.E., 1969. A molluscan faunal assemblage from the Arcturus Formation, Nevada. Paleo. Bios., no. 8: 20 p.
- Yancey, T.E., 1971. Biostratigraphy, paleoecology and paleontology of the Arcturus Group (Permian; eastern Nevada and western Utah). Ph.D. dissert., Univ. California.
- Yancey, T.E., 1973. A new genus of Permian Siphonodentalid Scaphopods, and its bearing on the origin of the Siphonodentaliidae. J. Paleont., v. 47, no. 6: 1062-1064.
- Yancey, T.E., 1975. Permian marine biotic provinces in North America. J. Paleont., v. 49: 758-766.
- Yancey, T.E., 1977. Lower Permian communities in the western North American Miogeosyncline (Abs.). J. Paleont., v. 51, suppl. 2, part III: 33.
- Yancey, T.E., 1978. Brachiopods and molluscs of the Lower Permian Arcturus Group, Nevada and Utah, Part I: brachiopods, scaphopods, rostroconchs, and bivalves. Am. Paleont. Bull. (Ithaca) 74/303: 257-367.
- Yancey, T.E. and C.H. Stevens, 1977. Lower Permian communities in the western North American miogeosyncline. J. Paleont., v. 51, no. 2, suppl. 33.
- Yen, T-C., 1950. A molluscan fauna from the type section of the Truckee Formation (Nevada). Am. J. Sci., v. 248, no. 3: 180-193.
- Yochelson, E.L. and G.D. Fraser, 1973. Interpretation of depositional environment in the Plympton Formation (Permian) southern Pequop Mountains, Nevada from physical stratigraphy and a faunule. U.S. Geol. Survey J. Res., v. 1: 19-32.

- Yochelson, E.L., J.F. McAllister and A. Reso, 1965. Stratigraphic distribution of the Late Cambrian mollusk Matthevia Walcott, 1885, in Geol. Survey Research 1965. U.S. Geol. Survey Prof. Paper 525-B: B73-B78.
- Yochelson, E.L., J.W. Pierce and M.E. Taylor, 1970. Salterella from the Lower Cambrian of central Nevada. U.S. Geol. Survey Prof. Paper 643-H: H1-H7.
- Young, C., III, 1963. The geology north of White Cloud Canyon, Stillwater Range, Nevada. M.S. thesis, Stanford Univ.
- Young, J.C., 1960. Structure and stratigraphy in the north-central Schell Creek Range, eastern Nevada. Ph.D. dissert., Princeton Univ. 21/11: 3425, 256 p.
- Youngquist, W.L., 1948. The cephalopod of the White Pine Shale of Nevada. Ph.D. dissert., Univ. Iowa.
- Youngquist, W., 1949. The cephalopod fauna of the White Pine Shale of Nevada, supplement. J. Paleont., v. 23, no. 6: 613-616.
- Youngquist, W., 1949. The cephalopod fauna of the White Pine Shale of Nevada. J. Paleont., v. 23, no. 3: 276-305.
- Zabriskie, W.E., 1970. Petrology and petrography of Permian carbonate rocks, Arcturus Basin, Nevada and Utah. Brigham Young Univ. Geol. Studies 17: 83-160.
- Zeller, E.J., 1951. Endothyroid foraminifera from the Cordilleran geosyncline. Ph.D. dissert., Univ. Wisconsin.
- Ziegler, A.M. and A.J. Boucot, 1970. North American Silurian animal communities, in Berry, W.B.N. and A.J. Boucot (eds.) Correlation of the North American Silurian rocks. Geol. Soc. Amer. Spec. Paper 102: 95-106.
- Zinmeister, W.J., 1977. 1st occurrence of Volutocorbis Dace in Tertiary of western North America and a review of subgenus Retipirula Dace (Mollusca - gastropoda). J. Paleont., v. 51, no. 1: 177-180.
- Zweifel, R.G., 1956. Two pelobatid frogs from the Tertiary of North America and their relationship to fossil and recent forms. Am. Mus. Novitates, no. 1762: 45 p.



Statewide Bibliography

Addendum

- Cornwall, D., 1979. Paleocology of Upper Triassic bioherms in the Pilot Mountains, Mineral County, west-central Nevada. M.A. thesis, Univ. Nevada, Reno.
- Ferguson, H.G. and S.W. Muller, 1949. Structured geology of the Hawthorne and Tonopah quadrangles, Nevada. U.S. Geol. Survey Prof. Paper, 216.
- McGee, 1889. Amer. Anthro., v. 2:301-312.
- Turner, H.W., 1900. The Esmeralda formation, a fresh-water lake deposit in Nevada. U.S. Geol. Survey 21st Ann. Report, pt. 2: 191-224, pl. 1.





II. BUREAU OF LAND MANAGEMENT, CARSON DISTRICT  
PALEONTOLOGICAL BIBLIOGRAPHY

- Albers, J.P. and J.H. Stewart, 1962. Precambrian (?) and Cambrian stratigraphy in Esmeralda County, Nevada, in Geological Survey Research, 1962. U.S. Geol. Survey Prof. Paper 450-D: D24-D27.
- Albers, J.P. and J.H. Stewart, 1965. Preliminary geologic map of Esmeralda County, Nevada. U.S. Geol. Survey Map MF-298.
- Albers, J.P. and J.H. Stewart, 1972. Geology and mineral deposits of Esmeralda County, Nevada. Nevada Bur. of Mines and Geol. Bull. 78, p. 5.
- Antevs, E., 1925. On the Pleistocene history of the Great Basin. Carnegie Inst. Wash. Publ. 352: 51-114.
- Axelrod, D.I., 1950. Evolution of desert vegetation in western North America. Carnegie Inst. Wash. Publ. 590: 217-306.
- Axelrod, D.I., 1956. Mio-Pliocene floras from west-central Nevada. Univ. Calif. Publ. Geol. Sci. 33: 321 p.
- Axelrod, D.I., 1958. The Pliocene Verdi flora, western Nevada. Univ. Calif. Publ. Geol. Sci., v. 34, no. 2: 91-159.
- Axelrod, D.I., 1962. A Pliocene Sequoiadendron forest from western Nevada. Univ. Calif. Publ. Geol. Sci., v. 39, no. 3.
- Axelrod, D.I., 1976. Evolution of the Santa Lucia fir (Abies bracheata) ecosystem. Ann. Missouri Bot. Garden, 63: 24-41.
- Note: from Purple Mountain Flora.
- Bailly, P.A., 1952. Geology of the southeastern part of Mineral Ridge, Esmeralda County, Nevada. Ph.D. dissert., Stanford Univ., 151 p.
- Bailly, P.A. and R.R. Compton, 1955. Precambrian Plutonism at Mineral Ridge, Esmeralda County, Nevada (Abs.). Geol. Soc. Amer. Bull. 66, pt. 3, p. 1528.
- Note: "Fossiliferous Lower Cambrian strata" overlying metamorphose/ Precambrian rocks in the Mineral Ridge anticline.
- Banaszak, K.J., 1969. Geology of the southern Sand Springs Range, Mineral and Churchill counties, Nevada. M.S., Northwestern Univ.
- Barghoorn, E.S., 1951. Age and environment: a survey of North American Tertiary floras in relation to Paleoecology. J. Paleont., v. 25, no. 6: 736-744.

- Bell, M.A., 1974. Reduction and loss of the pelvic girdle in Gasterosteus (Pisces): a case of parallel evolution. Nat. Hist. Mus. Los Angeles Contrib. Sci. 257: 1-36.
- Bell, M.A., 1977. A late Miocene marine three-spined stickleback, Gasterosteus aculeatus aculeatus and its zoogeographic and evolutionary significance. Copeia, no. 2: 277-282.
- Berry, E.W., 1927. The flora of the Esmeralda Formation in western Nevada. U.S. Nat. Mus., v. 72, art. 23: 15 p.
- Blake, W.P., 1884. The Carson City ichnolites. Science 4: 273-276.
- Broecker, W. and A. Kaufman, 1964. Further investigations regarding the absolute chronology of Lakes Bonneville and Lahontan (Abs.). Geol. Soc. Amer. Spec. Paper 76: 22.
- Broecker, W. and A. Kaufman, 1965. Radiocarbon chronology of Lake Lahontan and Lake Bonneville - Pt. 2, Great Basin. Geol. Soc. Amer. Bull., v. 76, no. 5: 537-566.
- Buwalda, J.P., 1914. A proboscidean tooth from the Truckee beds of western Nevada. Univ. Calif. Publ. Bull. Dept. Geol. 8: 305-308.
- Cope, E.D., 1883. The Nevada biped tracks. Amer. Nat. 17: 69-70.
- Cope, E.D., 1883. The Carson footprints. Amer. Nat. 17: 1153.
- Davidson, A.D., 1883. The Carson fossil footprints (Abs.). Mining and Scientific Press (San Francisco, Calif.) 47: 98.
- Dover, J.H., 1962. Geology of the northern Palmetto Mountains, Esmeralda County, Nevada. M.S. thesis, Univ. Washington.
- Eastman, C.R., 1917. Fossil fishes in the collection of the U.S. National Museum. U.S. Nat. Mus. Proc., 52.
- Eisinger, V.J., 1960. Geology of the Prison Hill-Brunswick Canyon area, Ormsby and Douglas counties, Nevada. M.S. thesis, Univ. Nevada.
- Evernden, J.F. and G.T. James, 1964. Potassium-Argon dates and the Tertiary floras of North America. Am. J. Sci., v. 262, no. 8: 945-974.
- Evernden, J.F., D.E. Savage, G.H. Curtis and G.T. James, 1964. Potassium-Argon dates and the Cenozoic mammalian chronology of North America. Am. J. Sci. 262: 145-198.
- Ferguson, H.G., 1927. The Gilbert District, Nevada. U.S. Geol. Survey Bull. 795-B: 125-145.

Note: Lists (incorrectly) "Helisoma (Pevinilla) (Planorbis) Cordillera Hannibal and varieties (?)". Actually Perinella Cordillerana, now Vorticifex (Perinella) Cordillerana (Hannibal) 1912. Included map delineates fossiliferous Tertiary "Esmeralda" Formation.

- Feth, J.H., 1962. Tertiary lake deposits in western coterminous United States. *Science*, v. 139, no. 3550: 107-110.
- Feth, J.H., 1964. Review and annotated bibliography of ancient lake deposits (Precambrian to Pleistocene) in the western states. U.S. Geol. Survey Bull. 1080: 119 p.
- Firby, J.R., 1963. Non-marine mollusca of the "Esmeralda Formation" of Nevada. M.S. thesis, Univ. California.
- Firby, J.R., 1963. A new genus of planorbid gastropods from the "Esmeralda Formation" of Nevada. *J. Paleont.*, v. 37, no. 5: 1120-1122.
- Firby, J.R., 1965. Non-marine mollusca as indicators of salinity, alkalinity, and drainage (Abs.). *Geol. Soc. Amer. Spec. Paper* 82: 252-253.
- Firby, J.R., 1966. New non-marine mollusca from the Esmeralda Formation, Nevada. *Calif. Acad. Sci., Proc. Ser. IV*, 33: 453-480.
- Firby, J.R., 1970. Relationship of tectonic and climatic events to the evolution of aquatic non-marine mollusca in the western Great Basin (Abs.). *Geol. Soc. Amer. Abs. Prog.*, v. 2, no. 2: 91.
- Firby, J.R., 1972. Late Cenozoic non-marine mollusca of western Nevada and adjacent areas. Ph.D. dissert., Univ. California, 199 p.
- Firby, J.R., 1979. Paleogeographic and biostratigraphic relationships of Late Tertiary lake beds of western Nevada (Abs.), in *Cenozoic Paleogeography of the western United States. Pacific Coast Paleogeography Symposium* 3, p. 328.
- Gehlbach, F.R., 1965. Amphibians and reptiles from the Pliocene and Pleistocene of North America - a chronological summary and selected bibliography. *Texas J. Sci.*, v. 17, no. 1: 56-70.
- Gianella, V.P., 1937. Geology of the Silver City District and the southern portion of the Comstock Lode, Nevada. Ph.D. dissert., Columbia Univ., W1937: 32.
- Gray, R.F., 1953. Geology of a portion of the Pine Nut Mountains, Nevada. M.A. thesis, Univ. California.
- Hall, E.R., 1940. An ancient nesting site of the White Pelican in Nevada. *Condor*, v. 42, no. 1: 87-88.
- Hall, E.R., 1944. Pelicans of the past. *Nature*, v. 37, no. 3: 156.
- Hannibal, H., 1912. A synopsis of the recent and Tertiary freshwater mollusca of the Californian province, based upon an ontogenetic classification. *Malacological Soc. Proc.* 10: 112-166, 167-211.
- Hay, O.P., 1907. A new fossil stickleback fish from Nevada. *Proc. U.S. Nat. Mus.* 32: 271-273.

- Henderson, G.W., 1962. Cenozoic geology of southern Ione Valley. M.A. thesis, Univ. California.
- Hoffman, F., 1969. The geology of the Black Mountain area, Mineral County, Nevada.
- Hubbs, C.L. and R.R. Miller, 1948. The zoological evidence: Correlation between fish distribution and hydrographic history in the desert basins of western United States, in The Great Basin, with Emphasis on glacial and post-glacial times. Utah Univ. Bull., v. 35, no. 2: 18-166.
- Jones, J.C., 1912. The origin of the anhydrite at the Ludwig mine, Lyon County, Nevada. Econ. Geolog, v. 7.
- Note: The above found Triassic marine fossils in sediments containing gypsum.
- Jones, J.C., 1914. The geologic history of Lake Lahontan (Nevada). Science (n.s.) 40: 827-830.
- Jones, J.C., 1915. Origin of tufas of Lake Lahontan (Nevada). (Abs.). Geol. Soc. Amer. Bull. 26: 392.
- Jones, J.C., 1918. Note on the occurrence of a mammalian jaw, presumably from the Truckee beds of western Nevada (Abs.). Geol. Soc. Amer. Bull. 29: 161.
- Jones, J.C., 1923. The geologic history of Lake Lahontan. Ph.D. dissert., Univ. Chicago, S0330:100.
- Jones, J.C., 1925. The geologic history of Lake Lahontan. Carnegie Inst. Wash. Publ. 352: 1-50.
- Jones, J.C., 1928. Age of Lake Lahontan (Abs.). Pan-Am. Geol., v. 49, no. 4: 306-307.
- Jones, J.C. and V.P. Gianella, 1933. Reno and Vicinity. 16th Int. Geol. Cong. Guidebook 16, Excursion C-1.
- Jordan, D.S., 1907. The fossil fishes of California with supplementary notes on other species of extinct fishes. Univ. Calif. Dept. Geol. Bull. 5: 95-144.
- Jordan, D.S., 1908. Note on a fossil stickleback fish from Nevada. Smithsonian Misc. Coll. 52: 117.
- Jordan, D.S., 1925. Description of a recently discovered fossil sculpin from Nevada regarded as Cottus beldingi. U.S. Nat. Mus. Proc., v. 65, art. 6: 2 p.
- Kaufman, A. and W.S. Broecker, 1965. Comparison of Th<sup>230</sup> and C<sup>14</sup> ages for carbonate materials from Lakes Lahontan and Bonneville. J. Geophys. Res., v. 70, no. 16: 4039-4054.

Keith, W.J., 1977. Geology of the Red Mountain mining district, Esmeralda County, Nevada. U.S. Geol. Survey Bull. 1423: 49 p.

Knopf, Adolph, 1918. Geology and ore deposits of the Yerington district, Nevada. U.S. Geol. Survey Prof. Paper 114.

Note: The above found Triassic marine fossils in sediments containing gypsum.

Knopf, Adolph, 1921. Ore deposits of Cedar Mountain Mineral County, Nevada. U.S. Geol. Survey Bull. 725-H: 361-382.

Notes: Mentions fossiliferous marine Triassic limestones (presumably of the Luning Formation) from the "Simon District, Cedar Mountain, Nevada". Fossils identified by T.W. Stanton as: "Lot 1. Collected along pipeline to Wild Rose Spring, 2 miles from Simon Mine."

Spiriferina ? sp.

Daonella Mousson. Merian

Nucula sp.

Ceratites (Bymnotoceras) Becker. Smith?

Ceratites (Gymnotoceras) Russell. Smith?

Assigns age of "...without question to the Middle Triassic"  
"Lot 2. 100 feet in footwall of Simon Lode, near the Mammoth fault.

Spiriferina ? sp. Fragment

States that "This specimen not sufficient for determining whether ... Triassic..."

"Lot 3. Footwall of Simon Lode". Non diagnostic, fragments of pelecypods and brachiopods. Also refers to the "Lake beds of the Esmeralda Formation" (ibid, p. 380).

LaRivers, I.J., 1951. Some fossil insects from a Nevada hot spring deposit. So. Calif. Acad. Sci. Bull., v. 50: 81-85.

LaRivers, I.J., 1953. A lower Pliocene frog from western Nevada. J. Paleont., v. 27, no. 1: 77-81.

LaRivers, I.J., 1962. Fishes and fisheries of Nevada. Nevada State Printing Office, Carson City: 782 p.

Larson, E.R. and V.P. Gianella, 1951. Ammonoid from Lake Tahoe, Nevada (Abs.). Geol. Soc. Amer. Bull., v. 70, no. 12, pt. 2: 1730.

Lawler, David, 1978. Paleontological resources inventory report: Pyramid-Long Valley Planning Units. LV-PYR-WP-1, 10/25/78.

Lawler, David, 1978. Paleontological resources inventory report: Pine Nut Planning Unit. PN-WP-1, 12/27/78.

- LeConte, J., 1882. The recent discoveries of fossil footprints in Carson. Calif. Acad. Sci. Proc., Aug. 27, 1882: 10 p.
- LeConte, J., 1882. The recent discoveries of fossil footprints in Carson. (Abs.). Am. Nat. 16: 921-923.
- LeConte, J., 1883. Carson footprints. Nature 28: 101-102.
- Lohman, K.E., 1957. Cenozoic non-marine diatoms from the Great Basin. Ph.D. dissert., California Inst. Technology.
- Louderback, G.D., 1907. Where mammoths roved: recent discoveries in Carson, Nevada, State Prison. Sunset Mag. 19: 205-216.
- Lucas, F.A., 1900. Description of a new species of fossil fish from the Esmeralda Formation. U.S. Geol. Survey, Annual Rept. 21, pt. 2: 223-224.
- Lucas, F.A., 1900. A new fossil cyprinoid, Leuciscus turneri from the Miocene of Nevada. U.S. Nat. Mus. Proc. 23: 333-334.
- Lugaski, T., 1977. Additional notes and discussion of the relationship of Gila Esmeralda La Rivers 1966, from the "Esmeralda" Formation. Biological Soc. of Nev. Occas. Paper 44.
- Macdonald, J.R., 1949. The Pliocene mammalian faunas of west-central Nevada. Ph.D. dissert., Univ. California, W1949:60, 59 p.
- Macdonald, J.R., 1950. A note on the age of the Truckee Formation. Am. J. Sci., v. 248, no. 8: 581-583.
- Macdonald, J.R., 1956. A new Clarendonian fauna from the Truckee Formation of western Nevada. J. Paleont., v. 30: 186-202.
- Macdonald, J.R., 1956. A Blancan mammalian fauna from Wichman, Nevada. J. Paleont., v. 30, no. 1: 213-216.
- Macdonald, J.R., 1958. The Pliocene mammalian faunas of Nevada, U.S.A., in Paleontologica, taxonomia y evolucion. Internat. Cong., 20th, Mexaco, D.F., 1956 sec. 7: 365-388.
- Macdonald, J.R., 1959. The Middle Pliocene mammalian fauna from Smith Valley, Nevada. J. Paleont., v. 33: 872-887.

Notes: Localities: CIT Loc. 173, 174, 175, 176, 177.

V4713, 4714, 4715, 4839, 4840, 4841, 4842,  
4843, 4853.

Localities bordering Nev. State Highway 3 between Wilson and Central, S.W. of Yerington on either side of Wilson Canyon, along the trace of Petrified Tree Canyon, N. slope of Pine Grove Hills.

Macdonald, J.R., 1959 (Cont.)

Notes:

- |   |  |
|---|--|
| Lagomorpha<br>Leporidae, gen. indit.                                      | Felidae gen. indit.  |
| Rodentia<br>Aplodontidae, gen. indit.                                     | Proboscidae<br>Mammutidae<br><u>mammut</u> ( <u>Pleiomastondon</u> )<br><u>nevadenus</u> |
| Sciuridae<br>? <u>Citellus</u> sp.  | Gomphotheriidae gen. indit.  |
| Geomyidae<br><u>Pliosaccomys dubius</u>                                   | Perissodactyla<br>Equidae<br><u>Pliohippus</u> c.f. <u>spectans</u>                      |
| Castoridae<br><u>Dipoides</u> sp.   | Rhinocerotidae<br><u>Aphelops</u> sp.<br>Rhinocerotidae gen. indit.                      |
| Cricetidae<br><u>Peromyscus</u> near <u>antituus</u>                      | Artiodactyla<br>Tayassnidae<br><u>Prosthennops</u> sp.                                   |
| Zapodidae<br><u>Plio zapus solus</u>                                      | Camelidae<br>? <u>Pliauchenia</u> sp.<br><u>Paracamelus</u> sp.                          |
| Carnivora<br>Canidae<br>Canidae, gen. indit.<br><u>Osteoborus</u> sp.     | Camelidae, gen. indit.<br>Antilocapridae gen. indit.                                     |
| Ursidae<br><u>Indarctos nevadensis</u> (n. sp.)<br>? <u>Indarctos</u> sp. |  |

Mahfoud, R.F., 1970. Geology and petrology of the Montgomery Peak, N.E. quadrangle, Mineral and Esmeralda counties, Nevada. M.S. thesis, Tulane Univ.

Marsh, O.C., 1883. On the supposed human footprints recently found in Nevada. Am. J. Sci., v. 26, no. 3: 139-140.

Mawby, J.E., 1964. Pliocene vertebrates and stratigraphy in Stewart and Ione valleys. Ph.D. dissert., Univ. California.

Mawby, J.E., 1968. Pliocene vertebrates and stratigraphy in Stewart and Ione valleys, Nevada (Abs.). Diss. Abs., Sec. B, Sci. and Eng., v. 29, no. 4: 1406B.

Mawby, J.E., 1968. Dipodomys - like teeth from the Miocene and Early Pliocene (Abs.). Geol. Soc. Amer. Spec. Paper 115: 339.

Mawby, J.E., 1968. Megabelodon minor (Mammalia, Probosoidea), a new species of mastodont from the Esmeralda Formation of Nevada. Paleo. Bios., no. 4: 10 p.

- Mawby, J.E., 1968. Megahippus and Hypohippus (Perissodactyla, mammalia) from the Esmeralda Formation of Nevada. *Paleo. Bios.* no. 7: 13 p.
- Meek, F.B., 1860. Descriptions of new fossil remains collected in Nebraska and Utah by the exploring expedition under the command of Capt. J.H. Simpson. *Acad. Nat. Sci. Phila. Proc.* 1860: 308-315.
- Note: Simpson Trans Great Basin route of 1859.
- Merriam, J.C., 1915. An occurrence of mammalian remains in a Pleistocene lake deposit at Astor Pass, near Pyramid Lake, Nevada. *Univ. Calif. Publ. Bull. Dept. Geol.* 8: 377-384.
- Merriam, J.C., 1916. Tertiary vertebrates fauna from the Cedar Mountains region of western Nevada. *Univ. Calif. Publ. Geol. Sci.* 9: 161-198.
- Merriam, J.C., 1918. Evidence of mammalian paleontology relating to the age of Lake Lahontan. *Univ. Calif. Publ. Bull. Dept. Geol.* 101: 517-521.
- Miller, R.R., 1965. Quaternary freshwater fishes of North America, in Quaternary of the United States. Princeton Univ. Press: 569-581.
- Moiola, R.J., 1969. Late Cenozoic geology of the Northern Silver Peak Region, Esmeralda County, Nevada. Ph.D. dissert., Univ. California, 30/05-B:2254. 162 p.
- Morrison, R.B., 1965. Quaternary of the Great Basin, in The Quaternary of the United States. Princeton Univ. Press: 265-285.
- Morrison, R.B. and J. Frye, 1965. Correlations of the Middle and Late Quaternary successions of the Lake Lahontan, Lake Bonneville, Rocky Mountain (Wasatch Range), southern Great Plains, and eastern Midwest area. *Nevada Bur. Mines Geol. Rept.* 9: 45 p.
- Muller, S.W., 1929. Recognition of new faunal horizons in the Triassic and Jurassic systems of the Pilot Mountains, Mineral County, Nevada. M.A. thesis, Stanford Univ.
- Muller, S.W., 1930. Triassic of Gabbs Valley Range, Nevada. Ph.D. dissert., Stanford Univ.
- Muller, S.W. and H.G. Ferguson, 1939. Mesozoic stratigraphy of the Hawthorne and Tonopah quadrangles, Nevada. *Geol. Soc. Amer. Bull.*, v. 50: 1573-1624.
- Mural, R.J., 1973. The Pliocene sticklebacks of Nevada with a partial osteology of the Gasterosteidae. *Copeia* 1973, no. 4: 721-735.
- Note: Gasterosteus apodus new species.
- Nielson, R.L., 1964. Geology of the Pilot Mountains and vicinity, Mineral County, Nevada. Ph.D. dissert., Univ. California, 25/07:4082, 258 p.



- Noble, D.C., 1962. Mesozoic geology of the southern Pine Nut Range, Douglas County, Nevada. Ph.D. dissert., Stanford Univ., 23/11:4319, 251 p.
- Okuno, H., 1956. Electron microscopic fine structure of fossil diatoms (pt.) 3. Palaeont. Soc. Japan Trans. and Proc., n.s., no. 21: 133-139.
- Okuno, H., 1958. Observation on some diatoms found in the "Celatoms" (Nevada), (Pt.) 5 of Electron-microscopic fine structure of fossil diatoms. Palaeont. Soc. Japan Trans. and Proc., n.s., no. 31: 237-242.
- Okuno, H., 1959. Stereoscopic observation (Pt.) 6 of electron microscopic fine structure of fossil diatoms. Palaeont. Soc. Japan Trans. and Proc., n.s., no. 36: 185-191.
- Oldow, J.S., 1978. Structure and Kinematics of the Luning allochthon, Pilot Mountains, western Great Basin, U.S.A. Ph.D. dissert., Northwestern Univ., 39/08-B3727, 382 p.
- Osborne, R.H., M.H. Link and G.R. Licari, 1978. Modern Lacustrine stromatolites, Walker Lake, Nevada. Am. Assoc. Petrol. Geol. Bull., v. 63, no. 2: 551.
- Phariss, E.I., 1974. Geology and ore deposits of the Alpine mining district, Esmeralda County, Nevada. M.S. thesis, Univ. Nevada.
- Rai, V.N., 1968. Geology of a portion of the Nightingale and Truckee Ranges, Washoe and Pershing counties, Nevada. M.S. thesis, Univ. Nevada.
- Robinson, P.T., 1964. Cenozoic stratigraphy and structure of the central part of the Silver Peak Range, Esmeralda County, Nevada. Ph.D. dissert., Univ. California, 28/04-B:1583, 209 p.
- Russell, I.C., 1883. Sketch of the geological history of Lake Lahontan, a Quaternary lake of northwestern Nevada. U.S. Geol. Survey Annual Rept. 3: 189-235.
- Russell, I.C., 1884. Lakes of the Great Basin. Science 3: 322-323.
- Russell, I.C., 1885. Geological history of Lake Lahontan, a Quaternary Lake of northwestern Nevada. U.S. Geol. Survey Mono. 11: 288 p.
- Schryver, R.F., 1961. Geology of the Mound House area, Ormsby and Lyon counties, Nevada. M.S. thesis, Univ. Nevada.
- Shutler, R., Jr., 1961. Correlation of beach terraces with climatic cycles of Pluvial Lake Lahontan, Nevada. New York Acad. Sci. Annals, v, 95, art. 1: 513-520.
- Sleeper, E.L., 1968. A new fossil weevil from Nevada. (Coleoptera: Curculionidae). So. Calif. Acad. Sci. Bull., v. 67, pt. 3: 196-198.

- Slemmons, D.B., D. VanWormer, E.J. Bell and M.L. Silberman, 1979. Recent crustal movements in the Sierra Nevada - Walker Lane Region of California - Nevada. 1. Rate and style of deformation. *Tectonophysics*, v. 52, no. 1-4: 561-570.
- Smedman, G., 1969. An investigation of the diatoms from four Tertiary lake bed deposits in western Nevada. *Paleo. Bios.*, no. 9: 16 p.
- Notes: Aldrich Station Loc., Lewis Coal Mine Loc. P3917,  
Buffalo Canyon Loc.  
Ione Road Loc.  
Stewart Valley Loc.
- Sohn, I.G., 1964. Significance of Triassic ostracodes from Alaska and Nevada, in Geological Survey Research 1964. U.S. Geol. Survey Prof. Paper 501-D: D40-D42.
- Note: Trias- Shoshone Mts.
- Speed, R.C. and T.A. Jones, 1969. Synorogenic quartz sandstone in the Jurassic Mobile Belt of western Nevada: Boyer Ranch Formation. *Geol. Soc. Amer. Bull.*, v. 80: 2551-2584.
- Stanley, K.O., 1969. Tectonic and sedimentologic history of the Lower Jurassic Sunrise and Dunlap Formations, west-central Nevada. Ph.D. dissert., Univ. Wisconsin, 31/02-B:764, 112 p.
- Stanley, K.O., 1971. Tectonic and sedimentologic history of Lower Jurassic Sunrise and Dunlap Formations, west-central Nevada. *Am. Assoc. Petrol. Geol. Bull.*, v. 55, no. 3: 454-477.
- Stirton, R.A., 1932. Correlation of the Fish Lake Valley and Cedar Mountain beds in the Esmeralda Formation of Nevada. *Science*, n.s., v. 76: 60-61.
- Stirton, R.A., 1940. Phylogeny of North American Equidae. *Univ. Calif. Dept. Geol. Sci. Bull.*, v. 25, no. 4: 165-198.
- Stock, C., 1920. Origin of the supposed human footprints of Carson City, Nevada. *Science* (n.s.), v. 51: 514.
- Stock, C., 1931. Fossil elephant skull unearthed on the Newlands Project, Nevada. *New Reclamation Era*, v. 22, no. 11: 252.
- Stock, C., 1936. Sloth tracks in the Carson Prison. *Westways*, v. 28, no. 7: 26-27.
- Suthard, J.A., 1966. Stratigraphy and paleontology in Fish Lake Valley, Esmeralda County, Nevada. M.A. thesis, Univ. California.
- Swain, F.M., 1977. Paleoecological implications of Holocene and Late Pleistocene ostracoda, Lake Lahontan Basin, Nevada in Loeffler, H. and D. Danielopol (eds.) *Aspects of Ecology and Zoogeography of recent and fossil ostracoda*. Dr. W. Junk B.V. Publ. Hague: 309-319.

- Uyeno, T. and R.R. Miller, 1963. Summary of Late Cenozoic freshwater fish records for North America. Occas. Paper Mus. Zool. Univ. Michigan, no. 631: 34 p.
- White, C.A., 1883. The Molluscan fauna of the Truckee group including a new form. U.S. Nat. Mus. Proc. 5: 99-101.
- Whitney, J.D., 1864. Geological Survey of California (locality 6 miles SE of Silver City), v. 1. (Poorly preserved Triassic fossils).
- Whitney, J.D., 1872. Note on the occurrence of the primordial fauna in Nevada. Am. J. Sci., v. 3, no. 3: 84-86.
- Willden, R. and R.C. Speed, 1974. Geology and mineral deposits of Churchill County, Nevada. Nevada Bur. Mines Geol. Bull. 83: 95 p.
- Wolfe, J.A., 1964. Miocene floras from Fingerrock Wash, southwestern Nevada. U.S. Geol. Survey Prof. Paper 454-N: N36 p.
- Yen, T-C., 1950. A Molluscan fauna from the type section of the Truckee Formation (Nevada). Am. J. Sci., v. 248, no. 3: 180-193.



Carson City District Bibliography

Addendum

- Cornwall, D., 1979. Paleocology of Upper Triassic bioherms in the Pilot Mountains, Mineral County, west-central Nevada. M.A. thesis, Univ. Nevada, Reno.
- Ferguson, H.G. and S.W. Muller, 1949. Structured geology of the Hawthorne and Tonopah quadrangles, Nevada. U.S. Geol. Survey Prof. Paper, 216.
- Turner, H.W., 1900. The Esmeralda formation, a fresh-water lake deposit in Nevada. U.S. Geol. Survey 21st Ann. Report, pt. 2: 191-224, pl. 1.



## INDEX OF LOCALITIES

The following list of localities is alphabetical by geologic formation. In addition, reading across for each entry will give the plot in which the locality can be found, the planning unit, (where applicable) and the geologic age. Thus, depending on which data you select the index may be used in any of these ways, however, only the formations are systematic by alphabet. Since most formations are restricted to only one geologic period or epoch (sometimes however, to two stages or ages), the age register may be used as an almost parallel index by reading from right to left.

INDEX OF LOCALITIES

FORMATION	DATA PAGE	PLOT #	BLM MAP AND OVERLAY SHEET	PLANNING UNIT	AGE
Aldrich Station	166	P18	Excellsiior Mt.	Mina	Miocene (Barstovian)
"	168	P19	" "	"	" "
"	480	V71	" "	"	Miocene (Clarendonian)
"	482	V72	" "	"	" "
"	636	V149	" "	Walker	" "
Alta	142	P6	Carson City	Pine Nut	Miocene (Hemingfordian)
Chloropagus	170	P20	Reno	Pyramid	Miocene (Barstovian)
"	172	P21	" "	"	" "
Coal Valley	140	P5	Carson City	Pine Nut	Miocene (Clarendonian)
"	144	P7	Reno	Pyramid	Pliocene (Hemphillian)
"	164	P17	Walker Lake	Walker	Miocene (Clarendonian)
"	340	V1	Smith Valley	Walker	Pliocene (Hemphillian)
"	342	V2	" "	"	" "
"	344	V3	" "	"	" "
"	346	V4	" "	"	" "
"	348	V5	" "	"	" "
"	350	V6	" "	"	" "
"	352	V7	" "	"	" "
"	354	V8	" "	"	" "
"	356	V9	" "	"	" "



FORMATION	DATA PAGE	PLOT #	BLM MAP AND OVERLAY SHEET	PLANNING UNIT	AGE
Coal Valley	358	V10	Smith Valley	Walker	Pliocene (Hemphillian)
" "	360	V11	" "	" "	" "
" "	362	V12	" "	" "	" "
" "	364	V13	" "	" "	" "
" "	366	V14	" "	" "	" "
" "	368	V15	" "	" "	Miocene (Clarendonian)
" "	370	V16	" "	" "	" "
" "	372	V17	" "	" "	" "
" "	376	V19	" "	" "	Pliocene (Hemphillian)
" "	378	V20	" "	" "	" "
" "	380	V21	" "	" "	" "
" "	382	V22	" "	" "	" "
" "	384	V23	" "	" "	" "
" "	386	V24	" "	" "	" "
" "	388	V25	" "	" "	" "
" "	390	V26	" "	" "	" "
" "	392	V27	" "	" "	" "
" "	394	V28	" "	" "	" "
" "	396	V29	" "	" "	" "
" "	398	V30	" "	" "	" "
" "	400	V31	" "	" "	" "
" "	402	V32	" "	" "	" "

FORMATION	DATA PAGE	PLOT #	BLM MAP AND OVERLAY SHEET	PLANNING UNIT	AGE
Coal Valley	404	V33	Smith Valley	Walker	Pliocene (Hemphillian)
" "	406	V34	" "	" "	" "
" "	408	V35	" "	" "	" "
" "	410	V36	" "	" "	" "
" "	412	V37	" "	" "	" "
" "	414	V38	" "	" "	" "
" "	416	V39	" "	" "	" "
" "	418	V40	" "	" "	" "
" "	420	V41	" "	" "	" "
" "	470	V66	Excelsior Mt.	" "	Miocene (Clarendonian)
" "	472	V67	Walker Lake	" "	" "
" "	474	V68	" "	" "	" "
" "	476	V69	" "	" "	" "
" "	478	V70	" "	" "	" "
" "	484	V73	" "	Mina	" "
" "	486	V74	" "	" "	" "
" "	504	V83	" "	" "	" "
" "	506	V84	" "	" "	" "
" "	508	V85	" "	" "	" "
" "	510	V86	" "	" "	" "
" "	512	V87	" "	" "	" "
" "	514	V88	" "	" "	" "

FORMATION	DATA PAGE	PLOT #	BLM MAP AND OVERLAY SHEET	PLANNING UNIT	AGE
Coal Valley	516	V89	Walker Lake	Mina	Miocene (Clarendonian)
" "	518	V90	" "	"	" "
" "	520	V91	" "	"	" "
" "	522	V92	" "	"	" "
" "	524	V93	" "	"	" "
" "	582	V122	Reno	Pine Nut	Pliocene (Blancan)
" "	614	V138	Smith Valley	Walker	Pliocene (Hemphillian)
" "	616	V139	Walker Lake	"	Miocene (Clarendonian)
" "	618	V140	Smith Valley	"	Pliocene (Hemphillian)
" "	620	V141	Walker Lake	"	Miocene (Clarendonian)
" "	622	V142	" "	"	" "
" "	624	V143	" "	"	" "
" "	626	V144	Smith Valley	"	Pliocene (Hemphillian)
" "	630	V146	" "	"	" "
" "	634	V148	" "	"	Miocene (Clarendonian)
" "	642	V152	Walker Lake	Mina	" "
" "	644	V153	" "	"	" "
" "	698	V180	" "	"	" "
" "	700	V181	" "	"	" "
" "	702	V182	" "	"	" "
" "	704	V183	" "	"	" "
" "	706	V184	" "	"	" "

FORMATION	DATA PAGE	PLOT #	BLM MAP AND OVERLAY SHEET	PLANNING UNIT	AGE
Coal Valley	746	V205	Carson City	Pine Nut	Miocene (Clarendonian)
" "	754	V211	Reno	Pine Nut	" "
Desert Peak	138	P4	Fallon	Clan Alpine	" "
Esmeralda	152	P11	Ione Valley	Mina	Miocene (Clarendonian)
" "	154	P12	" "	" "	" (Barstovian)
" "	156	P13	" "	" "	" "
" "	158	P14	" "	" "	" "
" "	160	P15	" "	" "	" "
" "	162	P16	" "	" "	" "
" "	184	P28	" "	" "	" "
" "	186	P29	" "	" "	" "
" "	188	P30	" "	" "	" "
" "	192	P32	" "	" "	" "
" "	194	P33	" "	" "	" "
" "	197	I1	" "	" "	" "
" "	241	I23	" "	Adj. to Carson City	" "
" "	243	I24	" "	Mina	" "
" "	245	I25	" "	Adj. to Carson City	Miocene (Clarendonian)
" "	247	I26	" "	Mina	Miocene (Barstovian)
" "	249	I27	" "	" "	" "
" "	251	I28	" "	" "	" "
" "	253	I29	" "	" "	" "

FORMATION	DATA PAGE	PLOT #	BLM MAP AND OVERLAY SHEET	PLANNING UNIT	AGE
Esmeralda	255	I30	Ione Valley	Mina	Miocene (Barstovian)
"	257	I31	" "	"	" "
"	259	I32	" "	"	" "
"	261	I33	" "	"	" "
"	263	I34	" "	Adj. to Carson City	Miocene (Clarendonian)
"	265	I35	" "	" "	" "
"	267	I36	" "	" "	" "
"	269	I37	" "	" "	" "
"	271	I38	" "	" "	" "
"	273	I39	" "	" "	" "
"	275	I40	" "	" "	" "
"	277	I41	" "	" "	" "
"	279	I42	" "	" "	" "
"	281	I43	" "	" "	" "
"	283	I44	" "	Mina	Miocene (Barstovian)
"	285	I45	" "	"	" "
"	287	I46	" "	Adj. to Carson City	Miocene (Clarendonian)
"	289	I47	" "	" "	" "
"	291	I48	" "	" "	" "
"	293	I49	" "	" "	" "
"	295	I50	" "	" "	" "
"	297	I51	" "	Mina	Miocene (Barstovian)

FORMATION	DATA PAGE	PLOT #	BLM MAP AND OVERLAY SHEET	PLANNING UNIT	AGE
Esmeralda	299	I52	Ione Valley	Mina	Miocene (Barstovian)
"	301	I53	" "	"	" "
"	303	I54	" "	Adj. to Carson City	" "
"	305	I55	" "	" "	" "
"	307	I56	" "	" "	" "
"	309	I57	" "	" "	Miocene (Clarendonian)
"	311	I58	" "	" "	" "
"	313	I59	" "	" "	" "
"	315	I60	" "	Adjacent to Carson City	" "
"	317	I61	" "	Mina	Miocene (Barstovian)
"	319	I62	" "	"	" "
"	321	I63	" "	"	" "
"	323	I64	" "	"	" "
"	327	I69	" "	"	" "
"	329	I70	Ione Valley	"	" "
"	331	I71	" "	"	" "
"	333	I72	" "	"	" "
"	335	I73	" "	"	" "
"	488	V75	" "	"	" "
"	490	V76	" "	"	" "
"	492	V77	" "	"	Miocene (Clarendonian)
"	496	V79	Ione Valley	"	" "

FORMATION	DATA PAGE	PLOT #	BLM MAP AND OVERLAY SHEET	PLANNING UNIT	AGE
Esmeralda	502	V82	Ione Valley	Mina	Miocene (Barstovian)
"	532	V97	" "	Adjacent to Carson City	" "
"	534	V98	" "	" "	Miocene (Clarendonian)
"	536	V99	" "	" "	Miocene (Barstovian)
"	538	V100	" "	" "	Miocene (Clarendonian)
"	540	V101	" "	" "	" "
"	542	V102	" "	" "	" "
"	544	V103	" "	" "	" "
"	546	V104	" "	" "	Miocene (Barstovian)
"	548	V105	" "	" "	Miocene (Clarendonian)
"	550	V106	" "	" "	" "
"	552	V107	" "	" "	" "
"	554	V108	" "	" "	" "
"	556	V109	" "	" "	" "
"	558	V110	" "	" "	" "
"	560	V111	" "	" "	" "
"	570	V116	" "	" "	" "
"	572	V117	" "	" "	" "
"	574	V118	" "	" "	Miocene (Barstovian)
"	576	V119	" "	" "	Miocene (Clarendonian)
"	646	V154	" "	Mina	Miocene (Barstovian)
"	648	V155	" "	Adjacent to Carson City	Miocene (Clarendonian)

FORMATION	DATA PAGE	PLOT #	BLM MAP AND OVERLAY SHEET	PLANNING UNIT	AGE
Esmeralda	650	V156	Ione Valley	Mina	Miocene (Barstovian)
"	652	V157	" "	"	Miocene (Clarendonian)
"	654	V158	" "	Mina	" "
"	656	V159	" "	"	" "
"	658	V160	" "	"	" "
"	660	V161	" "	"	" "
"	662	V162	" "	"	" "
"	664	V163	" "	"	Miocene (Barstovian)
"	666	V164	" "	"	" "
"	668	V165	" "	"	" "
"	670	V166	" "	"	" "
"	674	V168	" "	"	Miocene (Clarendonian)
"	676	V169	" "	"	" "
"	678	V170	" "	"	" "
"	680	V171	" "	"	" "
"	682	V172	" "	"	Miocene (Barstovian)
"	684	V173	" "	"	Miocene (Clarendonian)
"	688	V175	" "	Mina	Miocene (Barstovian)
"	694	V178	" "	"	" "
"	696	V179	" "	"	Miocene (Clarendonian)
"	708	V185	" "	"	Miocene (Barstovian)
"	712	V187	" "	"	" "



FORMATION	DATA PAGE	PLOT #	BLM MAP AND OVERLAY SHEET	PLANNING UNIT	AGE
Esmeralda		V188	Ione Valley	Mina	Miocene (Barstovian)
"	716	V189	" "	"	" "
"	718	V190	" "	"	Miocene (Clarendonian)
"	720	V191	" "	"	" "
"	722	V192	" "	"	Miocene (Barstovian)
"	724	V193	" "	Adjacent to Carson City	Miocene (Clarendonian)
"	726	V194	" "	" "	" "
"	728	V195	" "	Mina	" "
"	730	V196	Tonopah		Miocene (Barstovian)
"	732	V197	Ione Valley	Adjacent to Carson City	Miocene (Clarendonian)
"	734	V198	" "	" "	" "
"	736	V199	" "	" "	" "
"	738	V200	" "	" "	" "
"	740	V201	" "	" "	" "
"	742	V203	" "	Mina	" "
"	758	V213	" "	"	" "
"	760	V214	" "	"	" "
"	762	V215	" "	"	" "
"	764	V216	Ione Valley	"	" "
"	766	V217	" "	"	Miocene (Barstovian)
"	768	V218	" "	"	" "

FORMATION	DATA PAGE	PLOT #	BLM MAP AND OVERLAY SHEET	PLANNING UNIT	AGE
Esmeralda	770	V219	Ione Valley	Mina	Miocene (Clarendonian)
"	772	V220	Ione Valley	"	Miocene (?)
"	774	V221	"	"	Miocene (Clarendonian)
"	776	V222	"	"	"
"	778	V223	"	"	"
"	780	V224	"	"	"
"	782	V225	"	"	Miocene (Barstovian)
Luning	199	I2	Tonopah	Mina	Triassic (Karnian)
"	201	I3	"	"	"
"	203	I4	"	"	"
"	205	I5	"	"	Triassic
"	207	I6	"	"	"
"	209	I7	"	"	Triassic (Karnian)
"	211	I8	"	"	"
"	213	I9	"	"	"
"	215	I10	"	"	"
"	217	I11	"	"	"
"	219	I12	"	"	"
"	221	I13	"	"	Triassic
"	223	I14	"	"	Triassic (Karnian)
"	225	I15	"	"	"
"	227	I16	"	"	Triassic

FORMATION	DATA PAGE	PLOT #	BLM MAP AND OVERLAY SHEET	PLANNING UNIT	AGE
Luning	229	I17	Tonopah	Mina	Triassic
"	231	I18	"	"	"
"	233	I19	"	"	"
"	235	I20	"	"	"
"	237	I21	"	"	"
"	239	I22	"	"	"
"	494	V78	"	"	Triassic (Karnian)
"	498	V80	"	"	"
"	526	V94	"	"	"
"	528	V95	"	"	"
"	564	V113	Ione Valley	Adjacent to Carson City	"
"	566	V114	"	"	"
"	568	V115	"	"	"
"	672	V167	"	Mina	"
"	710	V186	Tonopah	"	"
"	744	V204	Ione Valley	Adjacent to Carson City	Triassic (Norian/ Karnian)
Middlegate	148	P9	Smith Creek Valley	Clan Alpine	Miocene (Hemingfordian)
"	150	P10	"	"	"
"	450	V56	"	Fort Churchill	Miocene (Barstovian)
"	452	V57	"	"	"
"	454	V58	"	"	"

FORMATION	DATA PAGE	PLOT #	BLM MAP AND OVERLAY SHEET	PLANNING UNIT	AGE
Middlegate	456	V59	Smith Creek Valley	Fort Churchill	Miocene (Barstovian)
"	462	V62	" "	" "	" "
"	466	V64	" "	" "	" "
"	468	V65	" "	" "	" "
"	598	V130	" "	" "	" "
"	602	V132	" "	" "	" "
"	604	V133	" "	" "	" "
"	606	V134	" "	" "	" "
"	608	V135	" "	" "	" "
"	610	V136	" "	" "	" "
"	612	V137	" "	" "	" "
Monarch Mill	464	V63	" "	" "	Pliocene (Hemphillian)
"	586	V124	" "	" "	" "
Morgan Ranch	134	P2	Smith Valley	Walker	" "
"	374	V18	" "	" "	Miocene(Clarendonian)
Prida	424	V43	Edwards Creek Valley	Fort Churchill	Triassic
Sunrise	325	I67	Excellsiior Mt.	Mina	" "
Truckee	146	P8	Reno	Pyramid	Miocene (Barstovian)
"	176	P23	" "	Clan Alpine	Pliocene (Hemphillian)
"	422	V42	" "	Fort Churchill	Miocene (Clarendonian)
"	426	V44	" "	Adjacent to Carson City	" "
"		V45	" "	" "	" "

FORMATION	DATA PAGE	PLOT #	BLM MAP AND OVERLAY SHEET	PLANNING UNIT	AGE
Truckee	430	V46	Reno	Adjacent to Carson City	Miocene (Clarendonian)
"	432	V47	"	Fort Churchill	"
"	434	V48	"	"	"
"	436	V49	"	Adjacent to Carson City	"
"	438	V50	"	Fort Churchill	"
"	440	V51	"	Adjacent to Carson City	"
"	442	V52	"	"	"
"	444	V53	"	"	"
"	446	V54	"	"	"
"	448	V55	"	"	"
"	458	V60	"	Fort Churchill	"
"	460	V61	"	"	"
"	584	V123	"	Adjacent to Carson City	"
"	588	V125	"	"	"
"	590	V126	Carson City	Fort Churchill	"
"	594	V128	Reno	"	"
"	596	V129	"	"	"
"	600	V131	"	Adjacent to Carson City	"

FORMATION	DATA PAGE	PLOT #	BLM MAP AND OVERLAY SHEET	PLANNING UNIT	AGE
Unnamed Miocene	132	P1	Walker Lake	Mina	Miocene (Hemingfordian)
"	136	P3	Smith Valley	Walker	Miocene (Barstovian?)
"	174	P22	Reno	Pyramid	Miocene (Clarendonian)
"	178	P24	In Calif. West of Reno Sheet	Long Valley	"
"	180	P25	Smith Creek Valley	Clan Alpine	Miocene (Hemingfordian)
"	182	P27	Carson City	Pine Nut	Miocene (?)
"	190	P31	Smith Valley	Pine Nut	Miocene (?)
"	640	V151	Excellsiior Mt.	Mina	Miocene (Clarendonian)
"	686	V174	Tonopah	Mina	Miocene (Barstovian?)
Unnamed Pliocene	337	I74		Mina	Pliocene (Blancan)
Unnamed Quaternary	530	V96	Walker Lake	Mina	Quaternary (Rancholabrean)
"	562	V112	Ione Valley	Adjacent to Carson City	"
"	578	V120	Reno	Pine Nut	"
"	592	V127	Fallon	Fort Churchill	"
"	628	V145	Smith Valley	Walker	"
"	6302	V147	"	"	"
"	690	V176	Walker Lake	Mina	"
"	692	V177	Smith Valley	Mina	"
"	748	V206	Reno	Indian Lands	"

FORMATION	DATA PAGE	PLOT #	BLM MAP AND OVERLAY SHEET	PLANNING UNIT	AGE
Unnamed Quaternary	750	V209	Kumiva Peak	Pyramid	Quaternary (Blancan)
"	752	V210	"	"	Quaternary (Rancholabrean)
"	756	V212	Reno	Pine Nut	"
Wichman	638	V150	Smith Valley	Walker	Pliocene (Blancan)

Addendum

Coal Valley	784	V226	Smith Valley	Walker	Pliocene (Hemphillian)
"	786	V227	"	"	"





PALEONTOLOGICAL RESOURCES INVENTORY  
DATA REGISTER AND SENSITIVITY EVALUATION

Plant Fossil Sites



PALEONTOLOGICAL RESOURCES INVENTORY  
DATA REGISTER and SENSITIVITY EVALUATION

CARSON CITY BUREAU OF LAND MANAGEMENT DISTRICT  
CONTRACT YA512-CT9-262

Prefixes: P=Plant, V=Vertebrate, I=Invertebrate Fossil Sites

Site Number, Name and Institutional Site Number

(1) Number P-1 (2) B.L.M. Map and Plot Overlay Walker Lake  
USGS  
(3) Inst. Site Number 11336 (4) Site Name Wildhorse Canyon

I. Geologic Data

(5) Formation unknown  
(6) Age Miocene (Hemingfordian)  
(7) Additional Data: \_\_\_\_\_

II. Geographic Data

(8) Long. 118° 38' 10"W (9) Lat. 38° 47' 15"N (10) State NV  
(11) County Mineral (12) B.L.M. District Carson City  
(13) Planning Unit Mina  
(14) AMS Sheet Walker Lake, Edition 1964  
(15) Quad. Gillis Canyon, Scale 1:62,500, Edition 1964  
(16) Grid Coordinates S $\frac{1}{2}$  Section 30, T. 11N R. 30E  
(17) Site Description \_\_\_\_\_

(18) Land Status BLM or Indian Lands

V. Sensitivity Evaluation (19) S-3

V. Literature Data (By: Author(s), Year, Title, Publication)

VI. Field and Collection Data

(20) Field Check; YES \_\_\_\_\_, NO , DATE \_\_\_\_\_, BY \_\_\_\_\_

(21) Fossils Collected; YES , NO \_\_\_\_\_, FIELD NUMBER R.W. Kopf (RWK-73-10)

(22) Where Housed U.S. Geol. Survey, Menlo Park

VII. Fossil Data      Plant leaf impressions.

PALEONTOLOGICAL RESOURCES INVENTORY  
DATA REGISTER and SENSITIVITY EVALUATION

CARSON CITY BUREAU OF LAND MANAGEMENT DISTRICT  
CONTRACT YA512-CT9-262

Prefixes: P=Plant, V=Vertebrate, I=Invertebrate Fossil Sites

Site Number, Name and Institutional Site Number

(1) Number P-2 (2) B.L.M. Map and Plot Overlay Smith Valley  
(3) Inst. Site Number PA-335 (4) Site Name Mickey Wash

Geologic Data

(5) Formation Morgan Ranch  
(6) Age Pliocene (Hemphillian)  
(7) Additional Data: \_\_\_\_\_

Geographic Data

(8) Long. 119° 10' 32" W (9) Lat. 38° 45' 10" N (10) State NV  
(11) County Lyon (12) B.L.M. District Carson City  
(13) Planning Unit Walker  
(14) AMS Sheet Walker Lake, Edition 1964  
(15) Quad. Yerington, Scale 1:62,500, Edition 1957  
(16) Grid Coordinates SE<sub>1</sub>/SW<sub>1</sub> Section 3, T. 10N R. 25E  
(17) Site Description Just south of road is white tuff overlain by buff-colored shale, in turn overlain by tuffaceous sandstone; leaves in shales. Beds strike NW, dip 35° SW.  
(18) Land Status BLM

Sensitivity Evaluation (19) S-3

V. Literature Data (By: Author(s), Year, Title, Publication)

VI. Field and Collection Data

(20) Field Check; YES X, NO \_\_\_\_\_, DATE 6/17/80, BY J. Firby and H. Schorn

(21) Fossils Collected; YES X, NO \_\_\_\_\_, FIELD NUMBER \_\_\_\_\_

(22) Where Housed U.C. Mus. Paleo., Berkeley

VII. Fossil Data            Plant leaf impressions.

PALEONTOLOGICAL RESOURCES INVENTORY  
DATA REGISTER and SENSITIVITY EVALUATION

CARSON CITY BUREAU OF LAND MANAGEMENT DISTRICT  
CONTRACT YA512-CT9-262

Prefixes: P=Plant, V=Vertebrate, I=Invertebrate Fossil Sites

Site Number, Name and Institutional Site Number

(1) Number P-3 (2) B.L.M. Map and Plot Overlay Smith Valley

(3) Inst. Site Number \_\_\_\_\_ (4) Site Name Desert Creek

Geologic Data

(5) Formation unnamed

(6) Age Miocene (Barstovian?)

(7) Additional Data: \_\_\_\_\_

Geographic Data

(8) Long. 119° 20' 30" W (9) Lat. 38° 42' 00" N (10) State NV

(11) County Lyon (12) B.L.M. District Carson City

(13) Planning Unit Walker

(14) AMS Sheet Walker Lake, Edition 1964

(15) Quad. Desert Creek Peak, Scale 1:62,500, Edition 1956

(16) Grid Coordinates SW $\frac{1}{4}$ /NW $\frac{1}{4}$  Section 30, T. 10N R. 24E

(17) Site Description \_\_\_\_\_

(18) Land Status BLM

Sensitivity Evaluation (19) S-3

V. Literature Data (By: Author(s), Year, Title, Publication)

VI. Field and Collection Data

(20) Field Check; YES , NO , DATE 6/80, BY H. Schorn

(21) Fossils Collected; YES , NO , FIELD NUMBER \_\_\_\_\_

(22) Where Housed U.S. Mus. Paleo., Berkeley

VII. Fossil Data            Plant leaf impressions.



PALEONTOLOGICAL RESOURCES INVENTORY  
DATA REGISTER and SENSITIVITY EVALUATION

CARSON CITY BUREAU OF LAND MANAGEMENT DISTRICT  
CONTRACT YA512-CT9-262

Prefixes: P=Plant, V=Vertebrate, I=Invertebrate Fossil Sites

Site Number, Name and Institutional Site Number

(1) Number P-4 (2) B.L.M. Map and Plot Overlay Fallon  
(3) Inst. Site Number \_\_\_\_\_ (4) Site Name Fallon

Geologic Data

(5) Formation Desert Peak  
(6) Age Miocene (Clarendonian)  
(7) Additional Data: \_\_\_\_\_

Geographic Data

(8) Long. 118° 59' 00" W (9) Lat. 39° 22' 30" N (10) State NV  
(11) County Churchill (12) B.L.M. District Carson City  
(13) Planning Unit Clan Alpine  
(14) AMS Sheet Reno, Edition 1957  
(15) Quad. Fallon, Scale 1:62,500, Edition 1951  
(16) Grid Coordinates NE<sub>4</sub><sup>1</sup>/NE<sub>4</sub><sup>1</sup> Section 32, T. 18N R. 27E  
(17) Site Description \_\_\_\_\_

(18) Land Status BLM

Sensitivity Evaluation (19) S-3

V. Literature Data (By: Author(s), Year, Title, Publication)

Axelrod, D.I., 1956. Mio-Pliocene floras from west-central Nevada. Calif. Univ. Publ. Geol. Sci., v. 33.

VI. Field and Collection Data

(20) Field Check; YES \_\_\_\_\_, NO , DATE \_\_\_\_\_, BY \_\_\_\_\_

(21) Fossils Collected; YES \_\_\_\_\_, NO \_\_\_\_\_, FIELD NUMBER \_\_\_\_\_

(22) Where Housed \_\_\_\_\_

VII. Fossil Data            Plant leaf, seed and cone impressions.

PALEONTOLOGICAL RESOURCES INVENTORY  
DATA REGISTER and SENSITIVITY EVALUATION

CARSON CITY BUREAU OF LAND MANAGEMENT DISTRICT  
CONTRACT YA512-CT9-262

Prefixes: P=Plant, V=Vertebrate, I=Invertebrate Fossil Sites

Site Number, Name and Institutional Site Number

(1) Number P-5 (2) B.L.M. Map and Plot Overlay Carson City  
(3) Inst. Site Number P (4) Site Name Chalk Hills

Geologic Data

(5) Formation Coal Valley  
(6) Age Miocene (Clarendonian)  
(7) Additional Data: \_\_\_\_\_

Geographic Data

(8) Long. 119° 34' 06"W (9) Lat. 39° 22' 55"N (10) State NV  
(11) County Storey (12) B.L.M. District Carson City  
(13) Planning Unit Pine Nut  
(14) AMS Sheet Reno, Edition 1957  
(15) Quad. Chalk Hills, Scale 1:24,000, Edition 1967  
(16) Grid Coordinates NE<sub>1</sub><sup>1</sup>/NW<sub>1</sub><sup>1</sup>/SE<sub>1</sub><sup>1</sup> Section 36, T. 18N R. 21E  
(17) Site Description \_\_\_\_\_

(18) Land Status Patented Lands

Sensitivity Evaluation (19) S-3

V. Literature Data (By: Author(s), Year, Title, Publication)

Axelrod, D.I., 1962. A Pliocene Sequoiadendron forest from western Nevada.  
Calif. Univ. Publ. Geol. Sic., v. 39, no. 3.

VI. Field and Collection Data

(20) Field Check; YES , NO \_\_\_\_\_, DATE 6/18/80, BY J. Firby and H. Schorn

(21) Fossils Collected; YES , NO \_\_\_\_\_, FIELD NUMBER \_\_\_\_\_

(22) Where Housed U.S. Mus. Paleo., Berkeley

VII. Fossil Data

Plant leaf and seed impressions.

PALEONTOLOGICAL RESOURCES INVENTORY  
DATA REGISTER and SENSITIVITY EVALUATION

CARSON CITY BUREAU OF LAND MANAGEMENT DISTRICT  
CONTRACT YA512-CT9-262

Prefixes: P=Plant, V=Vertebrate, I=Invertebrate Fossil Sites

Site Number, Name and Institutional Site Number

(1) Number P-6 (2) B.L.M. Map and Plot Overlay Carson City  
(3) Inst. Site Number \_\_\_\_\_ (4) Site Name Sutro

Geologic Data

(5) Formation Alta Formation  
(6) Age Miocene (Hemingfordian)  
(7) Additional Data: \_\_\_\_\_

Geographic Data

(8) Long. 119° 38' 02" W (9) Lat. 39° 15' 43" N (10) State NV  
(11) County Lyon (12) B.L.M. District Carson City  
(13) Planning Unit Pine Nut  
(14) AMS Sheet Reno, Edition 1957  
(15) Quad. Virginia City, Scale 1:24,000, Edition 1967  
(16) Grid Coordinates SE $\frac{1}{4}$ /SW $\frac{1}{4}$  Section 9, T. 16N R. 21E  
(17) Site Description On old road (#17) out of Silver City, where road going west  
makes first sharp horseshoe turn at nose of hill. Fossils on uphill (N side)  
(18) Land Status Patented Lands

Sensitivity Evaluation (19) S-2

V. Literature Data (By: Author(s), Year, Title, Publication)

Axelrod, D.I., 1949. Eocene and Oligocene formations in the western Great Basin (Abs.). Geol. Soc. Amer. Bull. 60: 1935-1936.

Giannella, V.P., 1936. Geology of the Silver City District and the southern portions of the Comstock Lode. Nevada Univ. Bull., v. 30, no. 9.

VI. Field and Collection Data

(20) Field Check; YES , NO , DATE 6/18/80, BY J. Firby and H. Schorn

(21) Fossils Collected; YES , NO , FIELD NUMBER \_\_\_\_\_

(22) Where Housed U.C. Mus. Paleo., Berkeley

VII. Fossil Data      Plant leaf impressions.

PALEONTOLOGICAL RESOURCES INVENTORY  
DATA REGISTER and SENSITIVITY EVALUATION

CARSON CITY BUREAU OF LAND MANAGEMENT DISTRICT  
CONTRACT YA512-CT9-262

Prefixes: P=Plant, V=Vertebrate, I=Invertebrate Fossil Sites

Site Number, Name and Institutional Site Number

(1) Number P-7 (2) B.L.M. Map and Plot Overlay Reno

(3) Inst. Site Number P (4) Site Name Verdi

Geologic Data

(5) Formation Coal Valley

(6) Age Pliocene (Hemphillian)

(7) Additional Data: \_\_\_\_\_

Geographic Data

(8) Long. 119° 57' 39"W (9) Lat. 39° 31' 07"N (10) State NV

(11) County Washoe (12) B.L.M. District Carson City

(13) Planning Unit Pyramid

(14) AMS Sheet Reno, Edition 1957

(15) Quad. Verdi, Scale 1:24,000, Edition 1967

(16) Grid Coordinates NW<sup>1</sup>/<sub>4</sub>/NW<sup>1</sup>/<sub>4</sub>/NE<sup>1</sup>/<sub>4</sub> Section 16, T. 19N R. 18E

(17) Site Description In railroad cut on south side of tracks in tuffaceous sandstone and white diatomite.

(18) Land Status Patented Lands

Sensitivity Evaluation (19) S-2

V. Literature Data (By: Author(s), Year, Title, Publication)

Axelrod, D.I., 1958. The Pliocene Verdi flora of western Nevada. Calif. Univ. Publ. Geol. Sci., v. 34, no. 2.

VI. Field and Collection Data

- (20) Field Check; YES , NO \_\_\_\_\_, DATE 4/2/80, BY J. Firby
- (21) Fossils Collected; YES , NO \_\_\_\_\_, FIELD NUMBER \_\_\_\_\_
- (22) Where Housed U.S. Mus. Paleo., Berkeley; Mackay School of Mines Mus., U.N.R. Reno.

VII. Fossil Data

Plant leaf, seed and cone impressions.



PALEONTOLOGICAL RESOURCES INVENTORY  
DATA REGISTER and SENSITIVITY EVALUATION

CARSON CITY BUREAU OF LAND MANAGEMENT DISTRICT  
CONTRACT YA512-CT9-262

Prefixes: P=Plant, V=Vertebrate, I=Invertebrate Fossil Sites

Site Number, Name and Institutional Site Number

(1) Number P-8 (2) B.L.M. Map and Plot Overlay Reno  
(3) Inst. Site Number \_\_\_\_\_ (4) Site Name Pyramid

Geologic Data

(5) Formation unnamed Truckee?  
(6) Age Miocene (Barstovian)  
(7) Additional Data: \_\_\_\_\_

Geographic Data

(8) Long. 119° 36' 30"W (9) Lat. 39° 53' 30"N (10) State NV  
(11) County Washoe (12) B.L.M. District Carson City  
(13) Planning Unit Pyramid  
(14) AMS Sheet Reno, Edition 1957  
(15) Quad. Sutcliffe, Scale 1:62,500, Edition 1957  
(16) Grid Coordinates NE<sub>4</sub><sup>1</sup>/SW<sub>4</sub><sup>1</sup> Section 4, T. 23N R. 21E  
(17) Site Description \_\_\_\_\_

(18) Land Status BLM

Sensitivity Evaluation (19) S-3

V. Literature Data (By: Author(s), Year, Title, Publication)

Axelrod, D.I., 1966. Potassium-Argon ages of some western Tertiary floras.  
Am. J. Sci., 264: 497-506.

Bonham, H.F., 1969. Geology and mineral deposits of Washoe and Storey  
counties, Nevada. Nev. Bur. Mines Geol. Bull. 70: 131.

VI. Field and Collection Data

(20) Field Check; YES , NO , DATE 6/18/80, BY J. Firby and H. Schorn

(21) Fossils Collected; YES , NO , FIELD NUMBER \_\_\_\_\_

(22) Where Housed U.C. Mus. Paleo., Berkeley; Mackay School Mines Mus., U.N.R., Reno.

VII. Fossil Data      Plant leaf and seed impressions.

PALEONTOLOGICAL RESOURCES INVENTORY  
DATA REGISTER and SENSITIVITY EVALUATION

CARSON CITY BUREAU OF LAND MANAGEMENT DISTRICT  
CONTRACT YA512-CT9-262

Prefixes: P=Plant, V=Vertebrate, I=Invertebrate Fossil Sites

Site Number, Name and Institutional Site Number

(1) Number P-9 (2) B.L.M. Map and Plot Overlay Smith Creek

(3) Inst. Site Number \_\_\_\_\_ (4) Site Name Middlegate

Geologic Data

(5) Formation Middlegate

(6) Age Miocene (Hemingfordian)

(7) Additional Data: \_\_\_\_\_

Geographic Data

(8) Long. 117° 57' 58"W (9) Lat. 39° 19' 13"N (10) State NV

(11) County Churchill (12) B.L.M. District Carson City

(13) Planning Unit Clan Alpine

(14) AMS Sheet Millet, Edition 1955

(15) Quad. Eastgate, Scale 1:24,000, Edition 1969

(16) Grid Coordinates SE $\frac{1}{4}$  Section 19, T. 17N R. 36E

(17) Site Description \_\_\_\_\_

(18) Land Status BLM

Sensitivity Evaluation (19) S-3

V. Literature Data (By: Author(s), Year, Title, Publication)

Axelrod, D.I., 1956. Mio-Pliocene floras from west-central Nevada. Calif. Univ. Publ. Geol. Sci., v. 33.

VI. Field and Collection Data

(20) Field Check; YES , NO \_\_\_\_\_, DATE 6/19/80, BY J. Firby and H. Schorn

(21) Fossils Collected; YES , NO \_\_\_\_\_, FIELD NUMBER \_\_\_\_\_

(22) Where Housed U.C. Mus. Paleo., Berkeley

VII. Fossil Data      Plant leaf and seed impressions.

PALEONTOLOGICAL RESOURCES INVENTORY  
DATA REGISTER and SENSITIVITY EVALUATION

CARSON CITY BUREAU OF LAND MANAGEMENT DISTRICT  
CONTRACT YA512-CT9-262

Prefixes: P=Plant, V=Vertebrate, I=Invertebrate Fossil Sites

Site Number, Name and Institutional Site Number

(1) Number P-10 (2) B.L.M. Map and Plot Overlay Smith Creek

(3) Inst. Site Number \_\_\_\_\_ (4) Site Name Eastgate

Geologic Data

(5) Formation Middlegate

(6) Age Miocene (Hemingfordian)

(7) Additional Data: \_\_\_\_\_

Geographic Data

(8) Long. 117° 53 ' 45" W (9) Lat. 39° 16 ' 17" N (10) State NV

(11) County Churchill (12) B.L.M. District Carson City

(13) Planning Unit Clan Alpine

(14) AMS Sheet Millett, Edition 1955

(15) Quad. Eastgate, Scale 1:24,000, Edition 1969

(16) Grid Coordinates SW $\frac{1}{4}$ /SE $\frac{1}{4}$  Section 2, T. 16N R. 36E

(17) Site Description \_\_\_\_\_

(18) Land Status BLM

Sensitivity Evaluation (19) S-3

V. Literature Data (By: Author(s), Year, Title, Publication)

VI. Field and Collection Data

(20) Field Check; YES  , NO \_\_\_\_\_, DATE 6/19/80, BY J. Firby and H. Schorn

(21) Fossils Collected; YES  , NO \_\_\_\_\_, FIELD NUMBER \_\_\_\_\_

(22) Where Housed U.C. Mus. Paleo., Berkeley

VII. Fossil Data

Plant leaf and seed impressions.

PALEONTOLOGICAL RESOURCES INVENTORY  
DATA REGISTER and SENSITIVITY EVALUATION

CARSON CITY BUREAU OF LAND MANAGEMENT DISTRICT  
CONTRACT YA512-CT9-262

Prefixes: P=Plant, V=Vertebrate, I=Invertebrate Fossil Sites

Site Number, Name and Institutional Site Number

(1) Number P-11 (2) B.L.M. Map and Plot Overlay Ione Valley  
UCMP  
(3) Inst. Site Number PA 333 (4) Site Name "Diatomite Ridge"

Geologic Data

(5) Formation "Esmeralda"  
(6) Age Miocene (Claredonian)  
(7) Additional Data: \_\_\_\_\_

Geographic Data

(8) Long. 117° 56' 37" W (9) Lat. 37° 37' N (10) State NV  
(11) County Mineral (12) B.L.M. District Carson City  
(13) Planning Unit Mina  
(14) AMS Sheet Tonopah, Edition 1956  
(15) Quad. Goldyke 3 SW, Scale 1:24,000, Edition Prelim. (no date)  
(16) Grid Coordinates SW $\frac{1}{4}$  Section 23, T. 9N R. 36E (unsurveyed)  
(17) Site Description In middle part of exposed diatomaceous shale unit just west of  
dirt road and just before road goes over the crest of ridge, 1.2 mi. W/ 2 mi. N  
of Stewart Spring.  
(18) Land Status \_\_\_\_\_

Sensitivity Evaluation (19) S-3

V. Literature Data (By: Author(s), Year, Title, Publication)

VI. Field and Collection Data

(20) Field Check; YES , NO \_\_\_\_\_, DATE 8/10/80, BY H. Schorn

(21) Fossils Collected; YES , NO \_\_\_\_\_, FIELD NUMBER HES 69/5

(22) Where Housed Univ. Calif. Mus. Paleo., Berkeley

VII. Fossil Data

Leaf flora



PALEONTOLOGICAL RESOURCES INVENTORY  
DATA REGISTER and SENSITIVITY EVALUATION

CARSON CITY BUREAU OF LAND MANAGEMENT DISTRICT  
CONTRACT YA512-CT9-262

Prefixes: P=Plant, V=Vertebrate, I=Invertebrate Fossil Sites

Site Number, Name and Institutional Site Number

(1) Number P-12 (2) B.L.M. Map and Plot Overlay Ione Valley  
UCMP  
(3) Inst. Site Number PA-340 (4) Site Name Goldyke Road

Geologic Data

(5) Formation "Esmeralda"  
(6) Age Miocene (Barstovian)  
(7) Additional Data: Lateral equivalent of Fingerrock flora described by Wolfe, 1964,  
U.S. Geol. Survey Prof. Paper 45-N. Is under study by D.I. Axelroad, Univ.  
Calif., Davis.

Geographic Data

(8) Long. 117° 55' W (9) Lat. 38° 36' 5" N (10) State NV  
(11) County Mineral (12) B.L.M. District Carson City  
(13) Planning Unit Mina  
(14) AMS Sheet Tonopah, Edition 1956  
(15) Quad. Goldyke 3 SW, Scale 1:24,000, Edition 1956  
(16) Grid Coordinates NE<sup>1</sup>/<sub>4</sub> Section 36, T. 9N R. 36E (unsurveyed)  
(17) Site Description In light buff-colored shales on NNE side of small hill just  
east of dirt road leading past Stewart Spring to Goldyke site. 0.2 mi. E/  
0.8 mi. N. of Stewart Spring.  
(18) Land Status \_\_\_\_\_

Sensitivity Evaluation (19) S-3

V. Literature Data (By: Author(s), Year, Title, Publication)

None - is lateral equivalent of Fingerrock flora, see:

Wolfe, J.A., 1964. Miocene floras from Fingerrock Wash, southwestern Nevada. U.S. Geol. Survey Prof. Paper 454-N.

VI. Field and Collection Data

(20) Field Check; YES , NO , DATE 8/11/80, BY H. Schorn

(21) Fossils Collected; YES , NO , FIELD NUMBER HES 80/7

(22) Where Housed U.S. Mus. Paleo., Berkeley

VII. Fossil Data Leaf flora

PALEONTOLOGICAL RESOURCES INVENTORY  
DATA REGISTER and SENSITIVITY EVALUATION

CARSON CITY BUREAU OF LAND MANAGEMENT DISTRICT  
CONTRACT YA512-CT9-262

Prefixes: P=Plant, V=Vertebrate, I=Invertebrate Fossil Sites

Site Number, Name and Institutional Site Number

(1) Number P-13 (2) B.L.M. Map and Plot Overlay Ione Valley  
UCMP  
(3) Inst. Site Number PA-99 (4) Site Name Fingerrock

Geologic Data

(5) Formation "Esmeralda"  
(6) Age Miocene (Barstovian)  
(7) Additional Data: Flora is presently under study by D.I. Axelrod, Univ. Calif.,  
Davis

Geographic Data

(8) Long. 117° 56' 10" W (9) Lat. 38° 36' 04" N (10) State NV  
(11) County Mineral (12) B.L.M. District Carson City  
(13) Planning Unit Mina  
(14) AMS Sheet Tonopah, Edition 1956  
(15) Quad. Goldyke 3 SW, Scale 1:24,000, Edition Prelim. (no date)  
(16) Grid Coordinates NE $\frac{1}{4}$  Section 35, T. 9N R. 36E (unsurveyed)  
(17) Site Description Main locality in dense buff-colored shales on south side of  
small drainage. 0.8 mi. W/0.8 mi. N of Stewart Spring.

(18) Land Status BLM

Sensitivity Evaluation (19) S-3

V. Literature Data (By: Author(s), Year, Title, Publication)

Wolfe, J.A., 1964. Miocene floras from Fingerrock Wash, southwestern Nevada. U.S. Geol. Survey Prof. Paper 454-N.

VI. Field and Collection Data

(20) Field Check; YES , NO , DATE 8/10/80, BY H. Schorn

(21) Fossils Collected; YES , NO , FIELD NUMBER HES 80/6

(22) Where Housed U.C. Mus. Paleo., Berkeley

VII. Fossil Data

Leaf flora

PALEONTOLOGICAL RESOURCES INVENTORY  
DATA REGISTER and SENSITIVITY EVALUATION

CARSON CITY BUREAU OF LAND MANAGEMENT DISTRICT  
CONTRACT YA512-CT9-262

Prefixes: P=Plant, V=Vertebrate, I=Invertebrate Fossil Sites

Site Number, Name and Institutional Site Number

(1) Number P-14 (2) B.L.M. Map and Plot Overlay Ione Valley  
UCMP  
(3) Inst. Site Number PA-203 (4) Site Name Stewart Valley

Geologic Data

(5) Formation "Esmeralda"  
(6) Age Miocene (Barstovian)  
(7) Additional Data: Flora presently under study by H. Schorn, Univ. Calif.  
Berkeley.

Geographic Data

(8) Long. 117° 56' 15" W (9) Lat. 38° 35' 14" N (10) State NV  
(11) County Mineral (12) B.L.M. District Carson City  
(13) Planning Unit Mina  
(14) AMS Sheet Tonopah, Edition 1956  
(15) Quad. Goldyke 3 SW, Scale 1:24,000, Edition Prelim. (no date)  
(16) Grid Coordinates SW $\frac{1}{4}$ /SE $\frac{1}{4}$  Section 35, T. 9N R. 36E (unsurveyed)  
(17) Site Description Approximately 1400' west of main road in Fingerrock Wash, on east-  
facing slope where beds dip about 10° SW. 1 mi. W/ 0.1½ mi. S. of Stewart  
Spring.  
(18) Land Status BLM  
Sensitivity Evaluation (19) S-2

V. Literature Data (By: Author(s), Year, Title, Publication)

Wolfe, J.A., 1964. Miocene floras from Fingerrock Wash, southwestern Nevada.  
U.S. Geol. Survey Prof. Paper 454-N.

VI. Field and Collection Data

(20) Field Check; YES , NO , DATE 8/9/80, BY H. Schorn

(21) Fossils Collected; YES , NO , FIELD NUMBER 1968, 69, 70, 80

(22) Where Housed U.C. Mus. Paleo., Berkeley

VII. Fossil Data

Leaf flora

PALEONTOLOGICAL RESOURCES INVENTORY  
DATA REGISTER and SENSITIVITY EVALUATION

CARSON CITY BUREAU OF LAND MANAGEMENT DISTRICT  
CONTRACT YA512-CT9-262

Prefixes: P=Plant, V=Vertebrate, I=Invertebrate Fossil Sites

Site Number, Name and Institutional Site Number

(1) Number P-15 (2) B.L.M. Map and Plot Overlay Ione Valley  
UCMP  
(3) Inst. Site Number PA-327 (4) Site Name Stewart Valley - Two Tips

Geologic Data

(5) Formation "Esmeralda"  
(6) Age Miocene (Barstovian)  
(7) Additional Data: Flora presently under study by H. Schorn, Univ. Calif.,  
Berkeley.

Geographic Data

(8) Long. 117° 56' 20" W (9) Lat. 38° 36' 38" N (10) State NV  
(11) County Mineral (12) B.L.M. District Carson City  
(13) Planning Unit Mina  
(14) AMS Sheet Tonopah, Edition 1956  
(15) Quad. Goldyke 3 SW, Scale 1:24,000, Edition Prelim. (no date)  
(16) Grid Coordinates Center Section 26, T. 9N R. 36E (unsurveyed)  
(17) Site Description From dark brown siliceous shales exposed on SW side of small  
hill approximately 500 feet east of main road in Fingerrock Wash. 1.05 mi. W/  
1.5 mi. N of Stewart Spring.

(18) Land Status BLM

Sensitivity Evaluation (19) S-2

V. Literature Data (By: Author(s), Year, Title, Publication)

Wolfe, J.A., 1964. Miocene floras from Fingerrock Wash, southwestern Nevada. U.S. Geol. Survey Prof. Paper 454-N. (None of Wolfe's material from this site).

VI. Field and Collection Data

- (20) Field Check; YES , NO , DATE 8/9/80, BY Schorn
- (21) Fossils Collected; YES , NO , FIELD NUMBER 1968, 69, 60, 78, 80
- (22) Where Housed U.C. Mus. Paleo., Berkeley

VII. Fossil Data    Leaf flora



PALEONTOLOGICAL RESOURCES INVENTORY  
DATA REGISTER and SENSITIVITY EVALUATION

CARSON CITY BUREAU OF LAND MANAGEMENT DISTRICT  
CONTRACT YA512-CT9-262

Prefixes: P=Plant, V=Vertebrate, I=Invertebrate Fossil Sites

Site Number, Name and Institutional Site Number

(1) Number P-16 (2) B.L.M. Map and Plot Overlay Ione Valley  
UCMP  
(3) Inst. Site Number PA-341 (4) Site Name Stewart Valley - Upper

Geologic Data

(5) Formation "Esmeralda"  
(6) Age Miocene (Barstovian)  
(7) Additional Data: Flora presently under study by H. Schorn, Univ. Calif.  
Berkeley.

Geographic Data

(8) Long. 117° 56' 37" W (9) Lat. 38° 35' 15" N (10) State NV  
(11) County Mineral (12) B.L.M. District Carson City  
(13) Planning Unit Mina  
(14) AMS Sheet Tonopah, Edition 1956  
(15) Quad Goldyke 3 SW, Scale 1:24,000, Edition Prelim. (no date)  
(16) Grid Coordinates SE $\frac{1}{4}$ /SW $\frac{1}{4}$  Section 35, T. 9N R. 36E (unsurveyed)  
(17) Site Description On small nose between two minor drainages about 1000 feet NW  
of hill that is west of Fingerrock - Stewart Spring road junction. 1.3 mi W  
of Stewart Spring.  
(18) Land Status BLM

Sensitivity Evaluation (19) S-3

V. Literature Data (By: Author(s), Year, Title, Publication)

Wolfe, J.A., 1964. Miocene floras from Fingerrock Wash, southwestern Nevada. U.S. Geol. Survey Prof. Paper 454-N. (None of Wolfe's material from this site).

VI. Field and Collection Data

(20) Field Check; YES , NO , DATE 8/9/80, BY H. Schorn

(21) Fossils Collected; YES , NO , FIELD NUMBER 1968, 69, 78, 80

(22) Where Housed U.C. Mus. Paleo., Berkeley

VII. Fossil Data

Leaf flora

PALEONTOLOGICAL RESOURCES INVENTORY  
DATA REGISTER and SENSITIVITY EVALUATION

CARSON CITY BUREAU OF LAND MANAGEMENT DISTRICT  
CONTRACT YA512-CT9-262

Prefixes: P=Plant, V=Vertebrate, I=Invertebrate Fossil Sites

Site Number, Name and Institutional Site Number

(1) Number P-17 (2) B.L.M. Map and Plot Overlay Walker Lake  
(3) Inst. Site Number P-3917 (4) Site Name Lewis Coal Mine

Geologic Data

(5) Formation Coal Valley  
(6) Age Miocene (Clarendonian)  
(7) Additional Data: See Figure 2 of Axelrod, 1956, U.C. Publ. Geol. Sci., v. 33,  
for plot of locality on geologic map.

Geographic Data

(8) Long. 118° 55' 2" W (9) Lat. 38° 30' 20" N (10) State NV  
(11) County Lyon (12) B.L.M. District Carson City  
(13) Planning Unit Walker  
(14) AMS Sheet Walker Lake, Edition 1964  
(15) Quad. Mt. Grant, Scale 1:62,500, Edition 1956  
(16) Grid Coordinates NE $\frac{1}{4}$ /SW $\frac{1}{4}$  Section 36, T. 8N R. 27E  
(17) Site Description From old abandoned coal mine on north side of Lewis  
Terrace Hill

(18) Land Status Patented Land

Sensitivity Evaluation (19) S-2

V. Literature Data (By: Author(s), Year, Title, Publication)

- Berry, E.W., 1927. Flora of the Esmeralda Formation in western Nevada. U.S. Nat. Mus. Proc., v. 72, art. 23.
- Axelrod, D.I., 1956. Mio-Pliocene floras from west-central Nevada, U.C. Publ. Geol. Sci., v. 33. See especially Figure 2 of fold-out plates in pocket at back of publication.
- Gilbert, C.M. and M.W. Reynolds, 1973. Character and chronology of Basin development, western margin of the Basin and Range province. Geol. Soc. Amer. Bull. 84: 2389-2510.

VI. Field and Collection Data

- (20) Field Check; YES \_\_\_\_\_, NO  DATE \_\_\_\_\_ BY \_\_\_\_\_
- (21) Fossils Collected; YES  NO \_\_\_\_\_, FIELD NUMBER Axelrod, 1939 and FF.
- (22) Where Housed U.S. Nat. Mus.; U.C. Mus. Paleo, Berkeley.

VII. Fossil Data

PALEONTOLOGICAL RESOURCES INVENTORY  
DATA REGISTER and SENSITIVITY EVALUATION

CARSON CITY BUREAU OF LAND MANAGEMENT DISTRICT  
CONTRACT YA512-CT9-262

Prefixes: P=Plant, V=Vertebrate, I=Invertebrate Fossil Sites

Site Number, Name and Institutional Site Number

(1) Number P-18 (2) B.L.M. Map and Plot Overlay Excelsior Mt.  
UCMP  
(3) Inst. Site Number P-3915 (4) Site Name Horsethief Canyon

Geologic Data

(5) Formation Aldrich Station  
(6) Age Miocene (Barstovian)  
(7) Additional Data: See Figure 2 of Axelrod, 1956, U.C. Publ. Geol. Sci., v. 33,  
for plot of locality on geologic map.

Geographic Data

(8) Long. 118° 52' 20" W (9) Lat. 38° 29' 30" N (10) State NV  
(11) County Mineral (12) B.L.M. District Carson City  
(13) Planning Unit Mina  
(14) AMS Sheet Walker Lake, Edition 1964  
(15) Quad. Aurora, Scale 1:62,500, Edition 1956  
(16) Grid Coordinates SE<sub>4</sub>/SW<sub>4</sub> Section 5, T. 7N R. 28E  
(17) Site Description In valley cut by Horsethief drainage, approximately 2000 feet  
due east of Aldrich Hill

(18) Land Status BLM

Sensitivity Evaluation (19) S-3

V. Literature Data (By: Author(s), Year, Title, Publication)

Axelrod, D.I., 1956. Mio-Pliocene floras from west-central Nevada. Univ. Calif. Publ. Geol. Sci., v. 33. See especially Figure 2 of fold-out plates in pocket at back of publication.

Gilbert, C.M. and M.W. Reynolds, 1973. Character and chronology of Basin development, western margin of the Basin and Range province. Geol. Soc. Amer. Bull. 84: 2489-2510.

VI. Field and Collection Data

(20) Field Check; YES \_\_\_\_\_, NO  DATE \_\_\_\_\_ BY \_\_\_\_\_

(21) Fossils Collected; YES  NO \_\_\_\_\_, FIELD NUMBER Axelrod, 1939 and ff.

(22) Where Housed U.C. Mus. Paleo., Berkeley

VII. Fossil Data

Leaf flora

PALEONTOLOGICAL RESOURCES INVENTORY  
DATA REGISTER and SENSITIVITY EVALUATION

CARSON CITY BUREAU OF LAND MANAGEMENT DISTRICT  
CONTRACT YA512-CT9-262

Prefixes: P=Plant, V=Vertebrate, I=Invertebrate Fossil Sites

Site Number, Name and Institutional Site Number

(1) Number P-19 (2) B.L.M. Map and Plot Overlay Excelsior Mt.  
UCMP  
(3) Inst. Site Number P-3916 (4) Site Name Aldrich Station

Geologic Data

(5) Formation Aldrich Station  
(6) Age Miocene (Barstovian)  
(7) Additional Data: See Figure 2 of Axelrod, 1956, U.C. Publ. Geol. Sci., v. 33,  
for plot of locality on geologic map.

Geographic Data

(8) Long. 118° 53' 10" W (9) Lat. 38° 29' 50" N (10) State NV  
(11) County Mineral (12) B.L.M. District Carson City  
(13) Planning Unit Mina  
(14) AMS Sheet Walker Lake, Edition 1964  
(15) Quad. Aurora, Scale 1:62,500, Edition 1956  
(16) Grid Coordinates SE<sub>1</sub>/NE<sub>1</sub> Section 6, T. 7N R. 28E  
(17) Site Description From buff-colored diatomaceous shales approximately  
1000 feet north of Aldrich Hill.

(18) Land Status BLM

Sensitivity Evaluation (19) S-3

V. Literature Data (By: Author(s), Year, Title, Publication)

Axelrod, D.I., 1956. Mio-Pliocene floras from west-central Nevada. Univ. Calif. Publ. Geol. Sci., v. 33. See especially Figure 2 of fold-out plates in pocket at back of publication.

Gilbert, C.M. and M.W. Reynolds, 1973. Character and chronology of basin development, western margin of the Basin and Range province. Geol. Soc. Amer. Bull. 84: 2489-2510.

VI. Field and Collection Data

(20) Field Check; YES \_\_\_\_\_, NO X, DATE \_\_\_\_\_, BY \_\_\_\_\_

(21) Fossils Collected; YES X, NO \_\_\_\_\_, FIELD NUMBER Axelrod, 1939 and FF.

(22) Where Housed U.C. Mus. Paleo., Berkeley.

VII. Fossil Data

Leaf flora



PALEONTOLOGICAL RESOURCES INVENTORY  
DATA REGISTER and SENSITIVITY EVALUATION

CARSON CITY BUREAU OF LAND MANAGEMENT DISTRICT  
CONTRACT YA512-CT9-262

Prefixes: P=Plant, V=Vertebrate, I=Invertebrate Fossil Sites

Site Number, Name and Institutional Site Number

(1) Number P-20 (2) B.L.M. Map and Plot Overlay Reno  
UCMP  
(3) Inst. Site Number PA-481 (4) Site Name Olinghouse

Geologic Data

(5) Formation Chloropagus  
(6) Age Miocene (Barstovian)  
(7) Additional Data: \_\_\_\_\_

Geographic Data

(8) Long. 119° 25' 40" W (9) Lat. 39° 38' N (10) State NV  
(11) County Washoe (12) B.L.M. District Carson City  
(13) Planning Unit Pyramid  
(14) AMS Sheet Reno, Edition 1957  
(15) Quad. Wadsworth, Scale 1:62,500, Edition 1957  
(16) Grid Coordinates NW $\frac{1}{4}$  Section 5, T. 20N R. 23E  
(17) Site Description In Pierson Canyon just south of Olinghouse site in dark-colored carbonaceous shales.

(18) Land Status Patented Land

Sensitivity Evaluation (19) S-3

V. Literature Data (By: Author(s), Year, Title, Publication)

Bonham, H.F., 1969. . Geology and mineral deposits of Washoe and Storey counties, Nevada Nevada Bur. Mines Geol. Bull. 70: 30.

VI. Field and Collection Data

(20) Field Check; YES , NO , DATE 7/80, BY J. Firby

(21) Fossils Collected; YES , NO , FIELD NUMBER Axelrod and Schorn 1965

(22) Where Housed U.C. Mus. Paleo., Berkeley.

VII. Fossil Data

Leaf flora

PALEONTOLOGICAL RESOURCES INVENTORY  
DATA REGISTER and SENSITIVITY EVALUATION

CARSON CITY BUREAU OF LAND MANAGEMENT DISTRICT  
CONTRACT YA512-CT9-262

Prefixes: P=Plant, V=Vertebrate, I=Invertebrate Fossil Sites

Site Number, Name and Institutional Site Number

(1) Number P-21 (2) B.L.M. Map and Plot Overlay Reno  
UCMP  
(3) Inst. Site Number PA-482 (4) Site Name Purple Mountain

Geologic Data

(5) Formation Chloropagus  
(6) Age Miocene (Barstovian)  
(7) Additional Data: \_\_\_\_\_

Geographic Data

(8) Long. 119° 23' W (9) Lat. 39° 36' N (10) State NV  
(11) County Washoe (12) B.L.M. District Carson City  
(13) Planning Unit Pyramid  
(14) AMS Sheet Reno, Edition 1957  
(15) Quad. Wadsworth, Scale 1:62,500, Edition 1957  
(16) Grid Coordinates SE $\frac{1}{4}$  Section 15, T. 20N R. 23E  
(17) Site Description In buff-colored shales on small nose just south of access  
road along power lines.

(18) Land Status BLM

Sensitivity Evaluation (19) S-3

V. Literature Data (By: Author(s), Year, Title, Publication)

Bonham, H.F., 1969. Geology and mineral deposits of Washoe and Storey counties, Nevada. Nevada Bur. Mines Geol. Bull. 70: 30.

VI. Field and Collection Data

(20) Field Check; YES  , NO \_\_\_\_\_, DATE 4/2/80, BY J. Firby

(21) Fossils Collected; YES  , NO \_\_\_\_\_, FIELD NUMBER Axelrod and Schorn 1965

(22) Where Housed U.C. Mus. Paleo., Berkeley

VII. Fossil Data      Leaf flora

PALEONTOLOGICAL RESOURCES INVENTORY  
DATA REGISTER and SENSITIVITY EVALUATION

CARSON CITY BUREAU OF LAND MANAGEMENT DISTRICT  
CONTRACT YA512-CT9-262

Prefixes: P=Plant, V=Vertebrate, I=Invertebrate Fossil Sites

Site Number, Name and Institutional Site Number

(1) Number P-22 (2) B.L.M. Map and Plot Overlay Reno  
UCMP  
(3) Inst. Site Number PA-429 (4) Site Name Hungary Valley (or Mansfield Ranch)

Geologic Data

(5) Formation unnamed  
(6) Age Miocene (Clarendonian)  
(7) Additional Data: \_\_\_\_\_

Geographic Data

(8) Long. 119° 43' W (9) Lat. 39° 45' 30" N (10) State NV  
(11) County Washoe (12) B.L.M. District Carson City  
(13) Planning Unit Pyramid  
(14) AMS Sheet Reno, Edition 1957  
(15) Quad. Sutcliff, Scale 1:62,500, Edition 1957  
(16) Grid Coordinates NE<sup>1</sup>/<sub>4</sub> Section 22, T. 22N R. 20E  
(17) Site Description Picked up mostly as weathered-out material from hard silicified shales on east side of road approximately one mile south of Mansfield Ranch.

(18) Land Status BLM

Sensitivity Evaluation (19) S-3

V. Literature Data (By: Author(s), Year, Title, Publication)

Bonham, H.F., 1969. Geology and mineral deposits of Washoe and Storey counties, Nevada. Nevada Bur. Mines Geol. Bull. 70: 37-38.

VI. Field and Collection Data

(20) Field Check; YES , NO , DATE 4/2/80, BY J. Firby

(21) Fossils Collected; YES , NO , FIELD NUMBER Axelrod and Schorn 1965

(22) Where Housed U.C. Mus. Paleo., Berkeley

VII. Fossil Data

Leaf flora

PALEONTOLOGICAL RESOURCES INVENTORY  
DATA REGISTER and SENSITIVITY EVALUATION

CARSON CITY BUREAU OF LAND MANAGEMENT DISTRICT  
CONTRACT YA512-CT9-262

Prefixes: P=Plant, V=Vertebrate, I=Invertebrate Fossil Sites

Site Number, Name and Institutional Site Number

(1) Number P-23 (2) B.L.M. Map and Plot Overlay Reno  
UCMP  
(3) Inst. Site Number P-3947 (4) Site Name Hazen

Geologic Data

(5) Formation Truckee  
(6) Age Pliocene (Hemphillian)  
(7) Additional Data: Very small collection, leaves extremely rare (Fide, D.I. Axelrod, Per. Comm., 1965).

Geographic Data

(8) Long. 119° 3' W (9) Lat. 39° 35' 10" N (10) State NV  
(11) County Churchill (12) B.L.M. District \_\_\_\_\_  
(13) Planning Unit Clan Alpine  
(14) AMS Sheet Reno, Edition 1957  
(15) Quad. Two Tips, Scale 1:62,500, Edition 1957  
(16) Grid Coordinates NE $\frac{1}{4}$  Section 22, T. 20N R. 26E  
(17) Site Description From blow out sites on east side of Black Butte Ridge.

(18) Land Status BLM

Sensitivity Evaluation (19) S-2

V. Literature Data (By: Author(s), Year, Title, Publication)

VI. Field and Collection Data

(20) Field Check; YES , NO \_\_\_\_\_, DATE \_\_\_\_\_, BY H. Schorn and J. Firby

(21) Fossils Collected; YES , NO \_\_\_\_\_, FIELD NUMBER Axelrod 1939

(22) Where Housed U.C. Mus. Paleo., Berkeley

VII. Fossil Data

Leaf flora



PALEONTOLOGICAL RESOURCES INVENTORY  
DATA REGISTER and SENSITIVITY EVALUATION

CARSON CITY BUREAU OF LAND MANAGEMENT DISTRICT  
CONTRACT YA512-CT9-262

Prefixes: P=Plant, V=Vertebrate, I=Invertebrate Fossil Sites

Site Number, Name and Institutional Site Number

(1) Number P-24 (2) B.L.M. Map and Plot Overlay In Calif. West of Reno Sheet  
UCMP  
(3) Inst. Site Number PA-439 (4) Site Name Long Valley (or Red Rock)

Geologic Data

(5) Formation unnamed  
(6) Age Miocene (Clarendonian)  
(7) Additional Data: \_\_\_\_\_

Geographic Data

(8) Long. 120° 3' W (9) Lat. 39° 53' 35" N (10) State CA  
(11) County Plumas (12) B.L.M. District Carson City  
(13) Planning Unit Long Valley  
(14) AMS Sheet Chico, Edition 1958  
(15) Quad. Constantia, Scale 1:24,000, Edition 1977  
(16) Grid Coordinates NW¼/SE¼ Section 25, T. 24N R. 17E  
(17) Site Description On west side of Western Pacific tracks in railroad cut,  
beds dip approximately 30° NW.

(18) Land Status BLM

Sensitivity Evaluation (19) S-3

V. Literature Data (By: Author(s), Year, Title, Publication)

Bonham, H.F., 1969. Geology and Mineral deposits of Washoe and Storey counties, Nevada. Nevada Bur. Mines Geol. Bull. 70: 37.

VI. Field and Collection Data

(20) Field Check; YES , NO , DATE 4/2/80, BY J. Firby

(21) Fossils Collected; YES , NO , FIELD NUMBER Axelrod 1954

(22) Where Housed U.C. Mus. Paleo., Berkeley

VII. Fossil Data Leaf flora

PALEONTOLOGICAL RESOURCES INVENTORY  
DATA REGISTER and SENSITIVITY EVALUATION

CARSON CITY BUREAU OF LAND MANAGEMENT DISTRICT  
CONTRACT YA512-CT9-262

Prefixes: P=Plant, V=Vertebrate, I=Invertebrate Fossil Sites

Site Number, Name and Institutional Site Number

(1) Number P-25 (2) B.L.M. Map and Plot Overlay Smith Creek Valley  
UCMP  
(3) Inst. Site Number PA-291 (4) Site Name Buffalo Canyon

Geologic Data

(5) Formation unnamed  
(6) Age Miocene (Hemingfordian)  
(7) Additional Data: \_\_\_\_\_

Geographic Data

(8) Long. 117° 47' 31" W (9) Lat. 39° 12' 10" N (10) State NV  
(11) County Churchill (12) B.L.M. District Carson City  
(13) Planning Unit Clan Alpine  
(14) AMS Sheet Millett, Edition 1956  
(15) Quad. Buffalo Summit, Scale 1:24,000, Edition 1969  
(16) Grid Coordinates SE<sub>4</sub><sup>1</sup>/SE<sub>4</sub><sup>1</sup> Section 34, T. 16N R. 37E  
(17) Site Description In white to buff-colored diatomaceous shales just NE of wire fence corral. Near bottom of section of exposed sedimentary rocks.

(18) Land Status BLM

Sensitivity Evaluation (19) \_\_\_\_\_

V. Literature Data (By: Author(s), Year, Title, Publication)

VI. Field and Collection Data

(20) Field Check; YES , NO \_\_\_\_\_, DATE \_\_\_\_\_, BY H. Schorn

(21) Fossils Collected; YES , NO \_\_\_\_\_, FIELD NUMBER Axelrod and Schorn 1965

(22) Where Housed U.C. Mus. Paleo., Berkeley

VII. Fossil Data Plant leaf flora impressions.

PALEONTOLOGICAL RESOURCES INVENTORY  
DATA REGISTER and SENSITIVITY EVALUATION

CARSON CITY BUREAU OF LAND MANAGEMENT DISTRICT  
CONTRACT YA512-CT9-262

Prefixes: P=Plant, V=Vertebrate, I=Invertebrate Fossil Sites

Site Number, Name and Institutional Site Number

(1) Number P-27 (2) B.L.M. Map and Plot Overlay Carson City  
(3) Inst. Site Number none known (4) Site Name \_\_\_\_\_

Geologic Data

(5) Formation unnamed  
(6) Age Miocene?  
(7) Additional Data: \_\_\_\_\_

Geographic Data

(8) Long. 119° 21' 20"W (9) Lat. 39° 15' 30"N(approx.) (10) State NV  
(11) County Lyon (12) B.L.M. District Carson City  
(13) Planning Unit Pine Nut  
(14) AMS Sheet Reno, Edition \_\_\_\_\_  
(15) Quad. Churchill Butte, Scale 1:62,500, Edition 1957  
(16) Grid Coordinates \_\_\_\_\_ Section 12/13, T. 16N R. 23E  
(17) Site Description \_\_\_\_\_

(18) Land Status BLM

Sensitivity Evaluation (19) S-3

V. Literature Data (By: Author(s), Year, Title, Publication)

Lawler, D., 1978. Pine Nut Planning Unit: Paleo. Resources. PN-WP.

VI. Field and Collection Data

(20) Field Check; YES \_\_\_\_\_, NO , DATE \_\_\_\_\_, BY \_\_\_\_\_

(21) Fossils Collected; YES \_\_\_\_\_, NO , FIELD NUMBER \_\_\_\_\_

(22) Where Housed \_\_\_\_\_

VII. Fossil Data

PALEONTOLOGICAL RESOURCES INVENTORY  
DATA REGISTER and SENSITIVITY EVALUATION

CARSON CITY BUREAU OF LAND MANAGEMENT DISTRICT  
CONTRACT YA512-CT9-262

Prefixes: P=Plant, V=Vertebrate, I=Invertebrate Fossil Sites

Site Number, Name and Institutional Site Number

(1) Number P-28 (2) B.L.M. Map and Plot Overlay Ione Valley  
UCMP  
(3) Inst. Site Number (PA-13) (4) Site Name Savage Canyon Wood

Geologic Data

(5) Formation "Esmeralda"  
(6) Age Miocene (Barstovian)  
(7) Additional Data: \_\_\_\_\_

I. Geographic Data

(8) Long. 117° 56' 44"W (9) Lat. 38° 35' 51"N (10) State NV  
(11) County Mineral (12) B.L.M. District Carson City  
(13) Planning Unit Mina  
(14) AMS Sheet Tonopah, Edition 1956  
(15) Quad. Goldyke 3SW, Scale 1:24,000, Edition Prelim.  
(16) Grid Coordinates N<sub>4</sub><sup>1</sup>/NW<sub>4</sub><sup>1</sup> Section 35, T. 9N R. 36E  
(17) Site Description Fossil stumps in growth position, on east-facing slope on  
north side of wash in "Savage Canyon"

(18) Land Status BLM

Sensitivity Evaluation (19) S-2

V. Literature Data (By: Author(s), Year, Title, Publication)

VI. Field and Collection Data

(20) Field Check; YES , NO \_\_\_\_\_, DATE 9/25/80, BY J. Firby and H. Schorn

(21) Fossils Collected; YES , NO \_\_\_\_\_, FIELD NUMBER \_\_\_\_\_

(22) Where Housed U.C. Mus. Paleo., Berkeley

VII. Fossil Data

Petrified wood.



PALEONTOLOGICAL RESOURCES INVENTORY  
DATA REGISTER and SENSITIVITY EVALUATION

CARSON CITY BUREAU OF LAND MANAGEMENT DISTRICT  
CONTRACT YA512-CT9-262

Prefixes: P=Plant, V=Vertebrate, I=Invertebrate Fossil Sites

Site Number, Name and Institutional Site Number

(1) Number P-29 (2) B.L.M. Map and Plot Overlay Ione Valley  
UCMP (temp.)  
(3) Inst. Site Number PA-A (4) Site Name Snail Cliff Wood

Geologic Data

(5) Formation "Esmeralda"  
(6) Age Miocene (Barstovian)  
(7) Additional Data: Tree trunks in place - weathering out of low  
siltstone ridge.

Geographic Data

(8) Long. 117° 56' 15" W (9) Lat. 38° 34' 26" N (10) State NV  
(11) County Mineral (12) B.L.M. District Carson City  
(13) Planning Unit Mina  
(14) AMS Sheet Tonopah, Edition 1956  
(15) Quad. Goldyke 3SW, Scale 1:24,000, Edition Prelim.  
(16) Grid Coordinates NW $\frac{1}{4}$ /NW $\frac{1}{4}$ /SE $\frac{1}{4}$  Section 26, T. 9N R. 36E  
(17) Site Description \_\_\_\_\_

(18) Land Status BLM

Sensitivity Evaluation (19) S-2

V. Literature Data (By: Author(s), Year, Title, Publication)

VI. Field and Collection Data

(20) Field Check; YES , NO , DATE 9/25/80, BY J. Firby and H. Schorn

(21) Fossils Collected; YES , NO , FIELD NUMBER \_\_\_\_\_

(22) Where Housed U.C. Mus. Paleo., Berkeley

VII. Fossil Data

Petrified wood.

PALEONTOLOGICAL RESOURCES INVENTORY  
DATA REGISTER and SENSITIVITY EVALUATION

CARSON CITY BUREAU OF LAND MANAGEMENT DISTRICT  
CONTRACT YA512-CT9-262

Prefixes: P=Plant, V=Vertebrate, I=Invertebrate Fossil Sites

Site Number, Name and Institutional Site Number

(1) Number P-30 (2) B.L.M. Map and Plot Overlay Ione Valley  
UCMP. (temp.)  
(3) Inst. Site Number PA-C (4) Site Name Pacific Union Plant Site

Geologic Data

(5) Formation "Esmeralda"  
(6) Age Miocene (Barsotvian)  
(7) Additional Data: \_\_\_\_\_

Geographic Data

(8) Long. 117° 56' 33"W (9) Lat. 38° 34' 33"N (10) State NV  
(11) County Mineral (12) B.L.M. District Carson City  
(13) Planning Unit Mina  
(14) AMS Sheet Walker Lake, Edition 1964  
(15) Quad. Goldyke 3SW, Scale 1:24,000, Edition Prelim.  
(16) Grid Coordinates SE<sub>4</sub><sup>1</sup>/NE<sub>4</sub><sup>1</sup>/SW<sub>4</sub><sup>1</sup> Section 2, T. 8N R. 36E  
(17) Site Description \_\_\_\_\_

(18) Land Status BLM  
Sensitivity Evaluation (19) S-1

V. Literature Data (By: Author(s), Year, Title, Publication)

VI. Field and Collection Data

(20) Field Check; YES , NO , DATE 9/24/80, BY J. Firby and H. Schorn

(21) Fossils Collected; YES , NO , FIELD NUMBER \_\_\_\_\_

(22) Where Housed U.C. Mus. Paleo., Berkeley

VII. Fossil Data      Plant leaf and seed impressions.

PALEONTOLOGICAL RESOURCES INVENTORY  
DATA REGISTER and SENSITIVITY EVALUATION

CARSON CITY BUREAU OF LAND MANAGEMENT DISTRICT  
CONTRACT YA512-CT9-262

Prefixes: P=Plant, V=Vertebrate, I=Invertebrate Fossil Sites

Site Number, Name and Institutional Site Number

(1) Number P-31 (2) B.L.M. Map and Plot Overlay Smith Valley  
none  
(3) Inst. Site Number known (4) Site Name Gilbert

Geologic Data

(5) Formation unnamed  
(6) Age Miocene?  
(7) Additional Data: \_\_\_\_\_

Geographic Data

(8) Long. 119° 38' 10"W (9) Lat. 38° 54' 15"N(approx.) (10) State NV  
(11) County Douglas (12) B.L.M. District Carson City  
(13) Planning Unit Pine Nut  
(14) AMS Sheet Walker Lake, Edition 1964  
(15) Quad. Gardnerville, Scale 1:24,000, Edition 1968  
(16) Grid Coordinates \_\_\_\_\_ Section 18, T. 12N R. 21E  
(17) Site Description \_\_\_\_\_

(18) Land Status Rec. Land Withdrawal

Sensitivity Evaluation (19) S-3

V. Literature Data (By: Author(s), Year, Title, Publication)

Lawler, D., 1978. Pine Nut Planning Unit: Paleo. Resources, PN-WP.

VI. Field and Collection Data

(20) Field Check; YES \_\_\_\_\_, NO , DATE \_\_\_\_\_, BY \_\_\_\_\_

(21) Fossils Collected; YES \_\_\_\_\_, NO , FIELD NUMBER \_\_\_\_\_

(22) Where Housed \_\_\_\_\_

VII. Fossil Data

PALEONTOLOGICAL RESOURCES INVENTORY  
DATA REGISTER and SENSITIVITY EVALUATION

CARSON CITY BUREAU OF LAND MANAGEMENT DISTRICT  
CONTRACT YA512-CT9-262

Prefixes: P=Plant, V=Vertebrate, I=Invertebrate Fossil Sites

Site Number, Name and Institutional Site Number

(1) Number P-32 (2) B.L.M. Map and Plot Overlay Ione Valley

(3) Inst. Site Number PA-Atemp (4) Site Name Snail Cliff Wood

Geologic Data

(5) Formation Esmeralda

(6) Age Miocene (Barstovian)

(7) Additional Data: Fossil tree trunks in life position in brown gypsiferous silt. Excellent preservation.

Geographic Data

(8) Long. 117° 56' 15" W (9) Lat. 38° 36' 26" N (10) State NV

(11) County Mineral (12) B.L.M. District Carson City

(13) Planning Unit Mina

(14) AMS Sheet Tonopah, Edition 1956

(15) Quad. Goldyke 3 SW, Scale 1:24,000, Edition Prelim.

(16) Grid Coordinates NW $\frac{1}{4}$ /NW $\frac{1}{4}$ /SE $\frac{1}{4}$  Section 26, T. 9N R. 36E

(17) Site Description \_\_\_\_\_

(18) Land Status BLM

Sensitivity Evaluation (19) S-2

V. Literature Data (By: Author(s), Year, Title, Publication)

VI. Field and Collection Data

(20) Field Check; YES , NO \_\_\_\_\_, DATE 8/80, BY J. Firby

(21) Fossils Collected; YES , NO \_\_\_\_\_, FIELD NUMBER \_\_\_\_\_

(22) Where Housed U.C. Mus. Paleo., Berkeley

VII. Fossil Data

Fossil Wood



PALEONTOLOGICAL RESOURCES INVENTORY  
DATA REGISTER and SENSITIVITY EVALUATION

CARSON CITY BUREAU OF LAND MANAGEMENT DISTRICT  
CONTRACT YA512-CT9-262

Prefixes: P=Plant, V=Vertebrate, I=Invertebrate Fossil Sites

Site Number, Name and Institutional Site Number

(1) Number P-33 (2) B.L.M. Map and Plot Overlay Ione Valley  
(3) Inst. Site Number PA-2temp(4) Site Name Savage Canyon "Petrified Forest"

Geologic Data

(5) Formation Esmeralda  
(6) Age Miocene (Barstovian)  
(7) Additional Data: \_\_\_\_\_

I. Geographic Data

(8) Long. 117° 56' 44" W (9) Lat. 38° N (10) State NV  
(11) County Mineral (12) B.L.M. District Carson City  
(13) Planning Unit Mina  
(14) AMS Sheet Tonopah, Edition 1956  
(15) Quad. Goldyke 3 SW, Scale 1:24,000, Edition Prelim.  
(16) Grid Coordinates NW<sup>1</sup>/<sub>4</sub>/NW<sup>1</sup>/<sub>4</sub> Section 35, T. 9N R. 36E  
(17) Site Description \_\_\_\_\_

(18) Land Status BLM

V. Sensitivity Evaluation (19) S-2

V. Literature Data (By: Author(s), Year, Title, Publication)

VI. Field and Collection Data

(20) Field Check; YES , NO \_\_\_\_\_, DATE \_\_\_\_\_, BY H. Schorn

(21) Fossils Collected; YES , NO \_\_\_\_\_, FIELD NUMBER \_\_\_\_\_

(22) Where Housed U.C. Mus. Paleo., Berkeley

VII. Fossil Data      Fossil Wood

PALEONTOLOGICAL RESOURCES INVENTORY  
DATA REGISTER AND SENSITIVITY EVALUATION

**Invertebrate Fossil Sites**



PALEONTOLOGICAL RESOURCES INVENTORY  
DATA REGISTER and SENSITIVITY EVALUATION

CARSON CITY BUREAU OF LAND MANAGEMENT DISTRICT  
CONTRACT YA512-CT9-262

Prefixes: P=Plant, V=Vertebrate, I=Invertebrate Fossil Sites

Site Number, Name and Institutional Site Number

(1) Number I-1 (2) B.L.M. Map and Plot Overlay Ione Valley  
(3) Inst. Site Number \_\_\_\_\_ (4) Site Name Pacific Union Insect 1

Geologic Data

(5) Formation Esmeralda  
(6) Age Miocene (Barstovian)  
(7) Additional Data: Insects preserved on bedding planes of paper shales. Same  
general locality as Pacific Union Plant and Fish localities.

I. Geographic Data

(8) Long. 117° 56' 23" W (9) Lat. 38° 34' 33" N (10) State NV  
(11) County Mineral (12) B.L.M. District Carson City  
(13) Planning Unit Mina  
(14) AMS Sheet \_\_\_\_\_, Edition \_\_\_\_\_  
(15) Quad. Goldyke 3 SW, Scale 1:24,000, Edition Prelim.  
(16) Grid Coordinates SE<sup>1</sup>/<sub>4</sub>/NE<sup>1</sup>/<sub>4</sub>/SW<sup>1</sup>/<sub>4</sub> Section 2, T. 8N R. 36E  
(17) Site Description \_\_\_\_\_

(18) Land Status BLM

V. Sensitivity Evaluation (19) S-1

V. Literature Data (By: Author(s), Year, Title, Publication)

VI. Field and Collection Data

(20) Field Check; YES , NO , DATE 6/80, BY J. Firby and H. Schorn

(21) Fossils Collected; YES , NO , FIELD NUMBER \_\_\_\_\_

(22) Where Housed U.C. Mus. Paleo., Berkeley

VII. Fossil Data      Fossil insects well preserved by carbonization on bedding planes of paper shale.

PALEONTOLOGICAL RESOURCES INVENTORY  
DATA REGISTER and SENSITIVITY EVALUATION

CARSON CITY BUREAU OF LAND MANAGEMENT DISTRICT  
CONTRACT YA512-CT9-262

Prefixes: P=Plant, V=Vertebrate, I=Invertebrate Fossil Sites

Site Number, Name and Institutional Site Number

(1) Number I-2 (2) B.L.M. Map and Plot Overlay Tonopah  
(3) Inst. Site Number B-8773 (4) Site Name \_\_\_\_\_

Geologic Data

(5) Formation Luning  
(6) Age Triassic (Karnian)  
(7) Additional Data: Platy limestones at extreme western exposure of Luning  
formation on east bank of stream.

Geographic Data

(8) Long. \_\_\_\_\_ (9) Lat. \_\_\_\_\_ (10) State NV  
(11) County Mineral (12) B.L.M. District Carson City  
(13) Planning Unit Mina  
(14) AMS Sheet Tonopah, Edition 1962  
(15) Quad. Tonopah, Scale 1:250,000, Edition 1959  
(16) Grid Coordinates NW<sup>1</sup>/<sub>4</sub>/SW<sup>1</sup>/<sub>4</sub> Section 10, T. 7N R. 37E  
(17) Site Description \_\_\_\_\_

(18) Land Status BLM

Sensitivity Evaluation (19) S-3

V. Literature Data (By: Author(s), Year, Title, Publication)

Mottern, H.H., Jr., 1962. Pre-Tertiary geology of a portion of Cedar Mountain, Nevada. M.A. thesis, Univ. Calif., Berkeley.

VI. Field and Collection Data

(20) Field Check; YES X, NO \_\_\_\_\_, DATE \_\_\_\_\_, BY J. Firby

(21) Fossils Collected; YES X, NO \_\_\_\_\_, FIELD NUMBER \_\_\_\_\_

(22) Where Housed U.C. Mus. Paleo., Berkeley

VII. Fossil Data

Marine Invertebrates:

Nuculana sp.

Myophoria whatleyae

M. costata?



PALEONTOLOGICAL RESOURCES INVENTORY  
DATA REGISTER and SENSITIVITY EVALUATION

CARSON CITY BUREAU OF LAND MANAGEMENT DISTRICT  
CONTRACT YA512-CT9-262

Prefixes: P=Plant, V=Vertebrate, I=Invertebrate Fossil Sites

Site Number, Name and Institutional Site Number

(1) Number I-3 (2) B.L.M. Map and Plot Overlay Tonopah  
(3) Inst. Site Number B-8775 (4) Site Name \_\_\_\_\_

Geologic Data

(5) Formation Luning  
(6) Age Triassic (Karnian)  
(7) Additional Data: Massive and platy limestones

Geographic Data

(8) Long. \_\_\_\_\_ (9) Lat. \_\_\_\_\_ (10) State NV  
(11) County Mineral (12) B.L.M. District Carson City  
(13) Planning Unit Mina  
(14) AMS Sheet Tonopah, Edition 1962  
(15) Quad. Tonopah, Scale 1:250,000, Edition 1959  
(16) Grid Coordinates SW<sup>1</sup>/<sub>4</sub>/SE<sup>1</sup>/<sub>4</sub> Section 11, T. 7N R. 37E  
(17) Site Description Both massive and platy limestones in middle of saddle and south slope of saddle.

(18) Land Status BLM

Sensitivity Evaluation (19) S-3

V. Literature Data (By: Author(s), Year, Title, Publication)

Mottern, H.H., Jr., 1962. Pre-Tertiary geology of a portion of Cedar Mountain, Nevada. M.A. thesis, Univ. Calif., Berkeley.

VI. Field and Collection Data

(20) Field Check; YES , NO \_\_\_\_\_, DATE \_\_\_\_\_, BY J.R. Firby

(21) Fossils Collected; YES , NO \_\_\_\_\_, FIELD NUMBER \_\_\_\_\_

(22) Where Housed U.C. Mus. Paleo., Berkeley

VII. Fossil Data

Marine molluska

Original collection by Hugh H. Mottern, Jr. on 9/26/61.

Bivalves: Septocardia cardiiformis

Cephalopoda: Klamathites sp.

Tropites sp.

PALEONTOLOGICAL RESOURCES INVENTORY  
DATA REGISTER and SENSITIVITY EVALUATION

CARSON CITY BUREAU OF LAND MANAGEMENT DISTRICT  
CONTRACT YA512-CT9-262

Prefixes: P=Plant, V=Vertebrate, I=Invertebrate Fossil Sites

Site Number, Name and Institutional Site Number

(1) Number I-4 (2) B.L.M. Map and Plot Overlay Tonopah  
(3) Inst. Site Number B-8774 (4) Site Name \_\_\_\_\_

Geologic Data

(5) Formation Luning  
(6) Age Triassic (Karnian)  
(7) Additional Data: Platy limestone

Geographic Data

(8) Long. \_\_\_\_\_ (9) Lat. \_\_\_\_\_ (10) State NV  
(11) County Mineral (12) B.L.M. District Carson City  
(13) Planning Unit Mina  
(14) AMS Sheet Tonopah, Edition 1962  
(15) Quad. Tonopah, Scale 1:250,000, Edition 1959  
(16) Grid Coordinates NW $\frac{1}{4}$ /SW $\frac{1}{4}$  Section 11, T. 7N R. 37E  
(17) Site Description Platy limestone on north slope of saddle mentioned in locality  
I-3, this report.

(18) Land Status BLM

Sensitivity Evaluation (19) S-3

V. Literature Data (By: Author(s), Year, Title, Publication)

VI. Field and Collection Data

(20) Field Check; YES , NO \_\_\_\_\_, DATE \_\_\_\_\_, BY J. Firby and H. Schorn

(21) Fossils Collected; YES , NO \_\_\_\_\_, FIELD NUMBER \_\_\_\_\_

(22) Where Housed U.C. Mus. Paleo., Berkeley

VII. Fossil Data

Marine Invertebrates

Brachiopoda

Terabratula sp.

PALEONTOLOGICAL RESOURCES INVENTORY  
DATA REGISTER and SENSITIVITY EVALUATION

CARSON CITY BUREAU OF LAND MANAGEMENT DISTRICT  
CONTRACT YA512-CT9-262

Prefixes: P=Plant, V=Vertebrate, I=Invertebrate Fossil Sites

Site Number, Name and Institutional Site Number

(1) Number I-5 (2) B.L.M. Map and Plot Overlay Tonopah

(3) Inst. Site Number B-8776 (4) Site Name \_\_\_\_\_

Geologic Data

(5) Formation Luning

(6) Age Triassic

(7) Additional Data: Limestones

Geographic Data

(8) Long. \_\_\_\_\_ (9) Lat. \_\_\_\_\_ (10) State NV

(11) County Mineral (12) B.L.M. District Carson City

(13) Planning Unit Mina

(14) AMS Sheet Tonopah, Edition 1962

(15) Quad. Tonopah, Scale 1:250,000, Edition 1959

(16) Grid Coordinates SE $\frac{1}{4}$ /NE $\frac{1}{4}$  Section 14, T. 7N R. 37E

(17) Site Description Flat lying limestones on east side of streambed.

(18) Land Status BLM

Sensitivity Evaluation (19) S-3

V. Literature Data (By: Author(s), Year, Title, Publication)

Mottern, H.H., Jr., 1962. Pre-Tertiary geology of a portion of Cedar Mountain, Nevada. M.A. thesis, Univ. Calif., Berkeley.

VI. Field and Collection Data

- (20) Field Check; YES \_\_\_\_\_, NO , DATE \_\_\_\_\_, BY \_\_\_\_\_
- (21) Fossils Collected; YES , NO \_\_\_\_\_, FIELD NUMBER \_\_\_\_\_
- (22) Where Housed U.C. Mus. Paleo., Berkeley

VII. Fossil Data

Marine Invertebrates

Brachiopoda.

Terabratula sp.

PALEONTOLOGICAL RESOURCES INVENTORY  
DATA REGISTER and SENSITIVITY EVALUATION

CARSON CITY BUREAU OF LAND MANAGEMENT DISTRICT  
CONTRACT YA512-CT9-262

Prefixes: P=Plant, V=Vertebrate, I=Invertebrate Fossil Sites

Site Number, Name and Institutional Site Number

(1) Number I-6 (2) B.L.M. Map and Plot Overlay Tonopah

(3) Inst. Site Number B-5863 (4) Site Name \_\_\_\_\_

Geologic Data

(5) Formation Luning

(6) Age Triassic

(7) Additional Data: Limestones and interbedded argillites

Geographic Data

(8) Long. \_\_\_\_\_ (9) Lat. \_\_\_\_\_ (10) State NV

(11) County Mineral (12) B.L.M. District Carson City

(13) Planning Unit Mina

(14) AMS Sheet Tonopah, Edition 1962

(15) Quad. Tonopah, Scale 1:250,000, Edition 1959

(16) Grid Coordinates NE $\frac{1}{4}$ /NW $\frac{1}{4}$  Section 12, T. 7N R. 37E

(17) Site Description On south facing slope just below massive limestones.

(18) Land Status BLM

Sensitivity Evaluation (19) S-3

V. Literature Data (By: Author(s), Year, Title, Publication)

Mottern, H.H., Jr., 1962. Pre-Tertiary geology of a portion of Cedar Mountain, Nevada. M.A. thesis, Univ. Calif., Berkeley.

VI. Field and Collection Data

(20) Field Check; YES , NO , DATE \_\_\_\_\_, BY J. Firby

(21) Fossils Collected; YES , NO , FIELD NUMBER \_\_\_\_\_

(22) Where Housed U.C. Mus. Paleo.

VII. Fossil Data

Marine Invertebrates

Bivalves:

Pholodomya sp.

Mytilus sp.

Myophora whatleyae

Alectroyonia

Lima sp.



PALEONTOLOGICAL RESOURCES INVENTORY  
DATA REGISTER and SENSITIVITY EVALUATION

CARSON CITY BUREAU OF LAND MANAGEMENT DISTRICT  
CONTRACT YA512-CT9-262

Prefixes: P=Plant, V=Vertebrate, I=Invertebrate Fossil Sites

Site Number, Name and Institutional Site Number

(1) Number I-7 (2) B.L.M. Map and Plot Overlay Tonopah  
(3) Inst. Site Number B-5864 (4) Site Name \_\_\_\_\_

Geologic Data

(5) Formation Luning  
(6) Age Triassic (Karnian)  
(7) Additional Data: Platy limestones

Geographic Data

(8) Long. \_\_\_\_\_ (9) Lat. \_\_\_\_\_ (10) State NV  
(11) County Mineral (12) B.L.M. District Carson City  
(13) Planning Unit Mina  
(14) AMS Sheet Tonopah, Edition 1962  
(15) Quad. Tonopah, Scale 1:250,000, Edition 1959  
(16) Grid Coordinates NE<sup>1</sup>/<sub>4</sub>/NE<sup>1</sup>/<sub>4</sub> Section 14, T. 7N R. 37E  
(17) Site Description East bank of streambed

(18) Land Status BLM

Sensitivity Evaluation (19) S-3

V. Literature Data (By: Author(s), Year, Title, Publication)

Mottern, H.H., Jr., 1962. Pre-Tertiary geology of a portion of Cedar Mountain, Nevada. M.A. thesis, Univ. Calif., Berkeley.

VI. Field and Collection Data

(20) Field Check; YES , NO \_\_\_\_\_, DATE \_\_\_\_\_, BY J. Firby

(21) Fossils Collected; YES , NO \_\_\_\_\_, FIELD NUMBER \_\_\_\_\_

(22) Where Housed U.C. Mus. Paleo., Berkeley

VII. Fossil Data      Marine Invertebrates

Terabratula sp.

Dilasma sp.

Thecosmila sp.

PALEONTOLOGICAL RESOURCES INVENTORY  
DATA REGISTER and SENSITIVITY EVALUATION

CARSON CITY BUREAU OF LAND MANAGEMENT DISTRICT  
CONTRACT YA512-CT9-262

Prefixes: P=Plant, V=Vertebrate, I=Invertebrate Fossil Sites

Site Number, Name and Institutional Site Number

(1) Number I-8 (2) B.L.M. Map and Plot Overlay Tonopah  
(3) Inst. Site Number B-5865 (4) Site Name \_\_\_\_\_

Geologic Data

(5) Formation Luning  
(6) Age Triassic (Karnian)  
(7) Additional Data: Massive Limestone Bed

Geographic Data

(8) Long. \_\_\_\_\_ (9) Lat. \_\_\_\_\_ (10) State NV  
(11) County Mineral (12) B.L.M. District Carson City  
(13) Planning Unit Mina  
(14) AMS Sheet Tonopah, Edition 1962  
(15) Quad. Tonopah, Scale 1:250,000, Edition 1959  
(16) Grid Coordinates NW $\frac{1}{4}$ /SW $\frac{1}{4}$  Section 12, T. 7N R. 37E  
(17) Site Description North bank of streambed - in massive limestone

(18) Land Status BLM

Sensitivity Evaluation (19) S-3

V. Literature Data (By: Author(s), Year, Title, Publication)

Mottern, H.H., Jr., 1962. Pre-Tertiary geology of a portion of Cedar Mountain, Nevada. M.A. thesis, Univ. Calif., Berkeley.

VI. Field and Collection Data

(20) Field Check; YES , NO , DATE \_\_\_\_\_, BY J. Firby

(21) Fossils Collected; YES , NO , FIELD NUMBER \_\_\_\_\_

(22) Where Housed U.C. Mus. Paleo., Berkeley

VII. Fossil Data Marine Invertebrates

Brachiopoda

Rhynchonella sp.

Mollusca

Cephalopoda

Frichites sp.

PALEONTOLOGICAL RESOURCES INVENTORY  
DATA REGISTER and SENSITIVITY EVALUATION

CARSON CITY BUREAU OF LAND MANAGEMENT DISTRICT  
CONTRACT YA512-CT9-262

Prefixes: P=Plant, V=Vertebrate, I=Invertebrate Fossil Sites

Site Number, Name and Institutional Site Number

(1) Number I-9 (2) B.L.M. Map and Plot Overlay Tonopah  
(3) Inst. Site Number B-5866 (4) Site Name \_\_\_\_\_

Geologic Data

(5) Formation Luning  
(6) Age Triassic (Karnian)  
(7) Additional Data: Platy Limestone

Geographic Data

(8) Long. \_\_\_\_\_ (9) Lat. \_\_\_\_\_ (10) State NV  
(11) County Mineral (12) B.L.M. District Carson City  
(13) Planning Unit Mina  
(14) AMS Sheet Tonopah, Edition 1962  
(15) Quad. Tonopah, Scale 1:250,000, Edition 1959  
(16) Grid Coordinates NE<sup>1</sup>/<sub>4</sub>/NE<sup>1</sup>/<sub>4</sub> Section 11, T. 7N R. 37E  
(17) Site Description West side of streambed.

(18) Land Status BLM

Sensitivity Evaluation (19) S-3

V. Literature Data (By: Author(s), Year, Title, Publication)

Mottern, H.H., Jr., 1962. Pre- Tertiary geology of a portion of Cedar Mountain, Nevada. M.A. thesis, Univ. Calif., Berkeley.

VI. Field and Collection Data

(20) Field Check; YES , NO , DATE \_\_\_\_\_, BY J. Firby

(21) Fossils Collected; YES , NO , FIELD NUMBER \_\_\_\_\_

(22) Where Housed U.C. Mus. Paleo., Berkeley

VII. Fossil Data

Marine Invertebrates

Mollusca

Cephalopoda

Klamathites schucherti

Bivalvia

Myophora sp.

PALEONTOLOGICAL RESOURCES INVENTORY  
DATA REGISTER and SENSITIVITY EVALUATION

CARSON CITY BUREAU OF LAND MANAGEMENT DISTRICT  
CONTRACT YA512-CT9-262

Prefixes: P=Plant, V=Vertebrate, I=Invertebrate Fossil Sites

Site Number, Name and Institutional Site Number

(1) Number I-10 (2) B.L.M. Map and Plot Overlay Tonopah

(3) Inst. Site Number B-5867 (4) Site Name \_\_\_\_\_

Geologic Data

(5) Formation Luning

(6) Age Triassic (Karnian)

(7) Additional Data: Platy limestone

Geographic Data

(8) Long. \_\_\_\_\_ (9) Lat. \_\_\_\_\_ (10) State NV

(11) County Mineral (12) B.L.M. District Carson City

(13) Planning Unit Mina

(14) AMS Sheet Tonopah, Edition 1962

(15) Quad. Tonopah, Scale 1:250,000, Edition 1959

(16) Grid Coordinates SE $\frac{1}{4}$ /NW $\frac{1}{4}$  Section 11, T. 7N R. 37E

(17) Site Description South bank of streambed.

(18) Land Status BLM

Sensitivity Evaluation (19) S-3

V. Literature Data (By: Author(s), Year, Title, Publication)

Mottern, H.H., Jr., 1962. Pre-Tertiary geology of a portion of Cedar Mountain, Nevada. M.A. thesis, Univ. Calif., Berkeley.

VI. Field and Collection Data

(20) Field Check; YES \_\_\_\_\_, NO , DATE \_\_\_\_\_, BY \_\_\_\_\_

(21) Fossils Collected; YES , NO \_\_\_\_\_, FIELD NUMBER \_\_\_\_\_

(22) Where Housed U.C. Mus. Paleo., Berkeley

VII. Fossil Data

Marine Invertebrates

Mollusca

Cephalopoda

Nautiloidea (undetermined)



PALEONTOLOGICAL RESOURCES INVENTORY  
DATA REGISTER and SENSITIVITY EVALUATION

CARSON CITY BUREAU OF LAND MANAGEMENT DISTRICT  
CONTRACT YA512-CT9-262

Prefixes: P=Plant, V=Vertebrate, I=Invertebrate Fossil Sites

Site Number, Name and Institutional Site Number

(1) Number I-11 (2) B.L.M. Map and Plot Overlay Tonopah  
(3) Inst. Site Number B-5868 (4) Site Name \_\_\_\_\_

Geologic Data

(5) Formation Luning  
(6) Age Triassic (Karnian)  
(7) Additional Data: Massive limestone

I. Geographic Data

(8) Long. \_\_\_\_\_ (9) Lat. \_\_\_\_\_ (10) State NV  
(11) County Mineral (12) B.L.M. District Carson City  
(13) Planning Unit Mina  
(14) AMS Sheet Tonopah, Edition 1962  
(15) Quad. Tonopah, Scale 1:250,000, Edition 1959  
(16) Grid Coordinates SW $\frac{1}{4}$ /SW $\frac{1}{4}$  Section 2, T. 7N R. 37E  
(17) Site Description Massive unit on crest of peak.

(18) Land Status BLM

V. Sensitivity Evaluation (19) S-3

V. Literature Data (By: Author(s), Year, Title, Publication)

Mottern, H.H., Jr., 1962. Pre-Tertiary geology of a portion of Cedar Mountain, Nevada. M.A. thesis, Univ. Calif., Berkeley.

VI. Field and Collection Data

(20) Field Check; YES , NO \_\_\_\_\_, DATE \_\_\_\_\_, BY J. Firby

(21) Fossils Collected; YES , NO \_\_\_\_\_, FIELD NUMBER \_\_\_\_\_

(22) Where Housed U.C. Mus. Paleo., Berkeley

VII. Fossil Data

Marine Invertebrates

Mollusca

Bivalvia

PALEONTOLOGICAL RESOURCES INVENTORY  
DATA REGISTER and SENSITIVITY EVALUATION

CARSON CITY BUREAU OF LAND MANAGEMENT DISTRICT  
CONTRACT YA512-CT9-262

Prefixes: P=Plant, V=Vertebrate, I=Invertebrate Fossil Sites

Site Number, Name and Institutional Site Number

(1) Number I-12 (2) B.L.M. Map and Plot Overlay Tonopah

(3) Inst. Site Number B-5869 (4) Site Name \_\_\_\_\_

Geologic Data

(5) Formation Luning

(6) Age Triassic (Karnian)

(7) Additional Data: Platy limestones

Geographic Data

(8) Long. \_\_\_\_\_ (9) Lat. \_\_\_\_\_ (10) State NV

(11) County Mineral (12) B.L.M. District Carson City

(13) Planning Unit Mina

(14) AMS Sheet Tonopah, Edition 1962

(15) Quad. Tonopah, Scale 1:250,000, Edition 1959

(16) Grid Coordinates SE<sub>4</sub><sup>1</sup>/SE<sub>4</sub><sup>1</sup> Section 3, T. 7N R. 37E

(17) Site Description West bank of streambed

(18) Land Status BLM

V. Sensitivity Evaluation (19) S-3

V. Literature Data (By: Author(s), Year, Title, Publication)

Mottern, H.H., Jr., 1962.. Pre-Tertiary geology of a portion of Cedar Mountain, Nevada. M.A. thesis, Univ. Calif., Berkeley.

VI. Field and Collection Data

(20) Field Check; YES , NO \_\_\_\_\_, DATE \_\_\_\_\_, BY J. Firby

(21) Fossils Collected; YES \_\_\_\_\_, NO , FIELD NUMBER \_\_\_\_\_

(22) Where Housed U.C. Mus. Paleo., Berkeley.

VII. Fossil Data      No identifiable fossils found.

PALEONTOLOGICAL RESOURCES INVENTORY  
DATA REGISTER and SENSITIVITY EVALUATION

CARSON CITY BUREAU OF LAND MANAGEMENT DISTRICT  
CONTRACT YA512-CT9-262

Prefixes: P=Plant, V=Vertebrate, I=Invertebrate Fossil Sites

Site Number, Name and Institutional Site Number

(1) Number I-13 (2) B.L.M. Map and Plot Overlay Tonopah

(3) Inst. Site Number B-5870 (4) Site Name \_\_\_\_\_

Geologic Data

(5) Formation Luning

(6) Age Triassic (Karnian)

(7) Additional Data: Platy Limestone

Geographic Data

(8) Long. \_\_\_\_\_ (9) Lat. \_\_\_\_\_ (10) State NV

(11) County Mineral (12) B.L.M. District Carson City

(13) Planning Unit Mina

(14) AMS Sheet Tonopah, Edition 1962

(15) Quad. Tonopah, Scale 1:250,000, Edition 1959

(16) Grid Coordinates SE $\frac{1}{4}$ /NE $\frac{1}{4}$  Section 4, T. 7N R. 37E

(17) Site Description East bank of streambed.

(18) Land Status BLM

Sensitivity Evaluation (19) S-3

V. Literature Data (By: Author(s), Year, Title, Publication)

Mottern, H.H., Jr., 1962. Pre-Tertiary geology of a portion of Cedar Mountain, Nevada. M.A. thesis, Univ. Calif., Berkeley

VI. Field and Collection Data

(20) Field Check; YES , NO \_\_\_\_\_, DATE \_\_\_\_\_, BY J. Firby

(21) Fossils Collected; YES , NO \_\_\_\_\_, FIELD NUMBER \_\_\_\_\_

(22) Where Housed U.C. Mus. Paleo., Berkeley

VII. Fossil Data      Marine Invertebrates

Mollusca

Cephalopoda

Klamathites schucherti

Brachiopoda

Inarticulata

Lineula sp.

PALEONTOLOGICAL RESOURCES INVENTORY  
DATA REGISTER and SENSITIVITY EVALUATION

CARSON CITY BUREAU OF LAND MANAGEMENT DISTRICT  
CONTRACT YA512-CT9-262

Prefixes: P=Plant, V=Vertebrate, I=Invertebrate Fossil Sites

Site Number, Name and Institutional Site Number

(1) Number I-14 (2) B.L.M. Map and Plot Overlay Tonopah  
(3) Inst. Site Number B-5871 (4) Site Name \_\_\_\_\_

Geologic Data

(5) Formation Luning  
(6) Age Triassic (Karnian)  
(7) Additional Data: Platy Limestones

Geographic Data

(8) Long. \_\_\_\_\_ (9) Lat. \_\_\_\_\_ (10) State NV  
(11) County Mineral (12) B.L.M. District Carson City  
(13) Planning Unit Mina  
(14) AMS Sheet Tonopah, Edition 1962  
(15) Quad. Tonopah, Scale 1:250,000, Edition 1959  
(16) Grid Coordinates SE $\frac{1}{4}$ /NW $\frac{1}{4}$  Section 2, T. 7N R. 37E  
(17) Site Description North slope of hill.

(18) Land Status BLM

Sensitivity Evaluation (19) S-3

V. Literature Data (By: Author(s), Year, Title, Publication)

Mottern, H.H., Jr., 1962.. Pre-Tertiary geology of a portion of Cedar Mountain, Nevada. M.A. thesis, Univ. Calif., Berkeley.

VI. Field and Collection Data

(20) Field Check; YES , NO \_\_\_\_\_, DATE \_\_\_\_\_, BY J. Firby

(21) Fossils Collected; YES , NO \_\_\_\_\_, FIELD NUMBER \_\_\_\_\_

(22) Where Housed U.C. Mus. Paleo., Berkeley

VII. Fossil Data

Marine Invertebrates

Mollusca

Bivalvia: Myophora costata



PALEONTOLOGICAL RESOURCES INVENTORY  
DATA REGISTER and SENSITIVITY EVALUATION

CARSON CITY BUREAU OF LAND MANAGEMENT DISTRICT  
CONTRACT YA512-CT9-262

Prefixes: P=Plant, V=Vertebrate, I=Invertebrate Fossil Sites

Site Number, Name and Institutional Site Number

(1) Number I-15 (2) B.L.M. Map and Plot Overlay Tonopah  
(3) Inst. Site Number B-5872 (4) Site Name \_\_\_\_\_

Geologic Data

(5) Formation Luning  
(6) Age Triassic (Karnian)  
(7) Additional Data: Platy Limestones

Geographic Data

(8) Long. \_\_\_\_\_ (9) Lat. \_\_\_\_\_ (10) State NV  
(11) County Mineral (12) B.L.M. District Carson City  
(13) Planning Unit Mina  
(14) AMS Sheet Tonopah, Edition 1962  
(15) Quad. Tonopah, Scale 1:250,000, Edition 1959  
(16) Grid Coordinates SE $\frac{1}{4}$ /NW $\frac{1}{4}$  Section 2, T. 7N R. 37E  
(17) Site Description Platy limestones on east bank of streambed.

(18) Land Status BLM

Sensitivity Evaluation (19) S-3

V. Literature Data (By: Author(s), Year, Title, Publication)

Mottern, H.H., Jr., 1962. Pre-Tertiary geology of a portion of Cedar Mountain, Nevada. M.A. thesis, Univ. Calif., Berkeley.

VI. Field and Collection Data

(20) Field Check; YES \_\_\_\_\_, NO , DATE \_\_\_\_\_, BY \_\_\_\_\_

(21) Fossils Collected; YES , NO \_\_\_\_\_, FIELD NUMBER \_\_\_\_\_

(22) Where Housed U.C. Mus. Paleo., Berkeley

VII. Fossil Data

Marine Invertebrates

Mollusca

Bivalvia

PALEONTOLOGICAL RESOURCES INVENTORY  
DATA REGISTER and SENSITIVITY EVALUATION

CARSON CITY BUREAU OF LAND MANAGEMENT DISTRICT  
CONTRACT YA512-CT9-262

Prefixes: P=Plant, V=Vertebrate, I=Invertebrate Fossil Sites

Site Number, Name and Institutional Site Number

(1) Number I-16 (2) B.L.M. Map and Plot Overlay Tonopah  
(3) Inst. Site Number B-5873 (4) Site Name \_\_\_\_\_

Geologic Data

(5) Formation Luning  
(6) Age Triassic (Karnian)  
(7) Additional Data: Platy Limestones

Geographic Data

(8) Long. \_\_\_\_\_ (9) Lat. \_\_\_\_\_ (10) State NV  
(11) County Mineral (12) B.L.M. District Carson City  
(13) Planning Unit Mina  
(14) AMS Sheet Tonopah, Edition 1962  
(15) Quad. Tonopah, Scale 1:250,000, Edition 1959  
(16) Grid Coordinates SW $\frac{1}{4}$ /NE $\frac{1}{4}$  Section 3, T. 7N R. 37E  
(17) Site Description East bank of streambed.

(18) Land Status \_\_\_\_\_

Sensitivity Evaluation (19) \_\_\_\_\_

V. Literature Data (By: Author(s), Year, Title, Publication)

Mottern, H.H., Jr., 1962. Pre-Tertiary geology of a portion of Cedar Mountain, Nevada. M.A. thesis, Univ. Calif., Berkeley.

VI. Field and Collection Data

(20) Field Check; YES , NO , DATE \_\_\_\_\_, BY H. Schorn

(21) Fossils Collected; YES , NO , FIELD NUMBER \_\_\_\_\_

(22) Where Housed U.C. Mus. Paleo., Berkeley

VII. Fossil Data

Marine Invertebrates

Mollusca

Bivalvia

PALEONTOLOGICAL RESOURCES INVENTORY  
DATA REGISTER and SENSITIVITY EVALUATION

CARSON CITY BUREAU OF LAND MANAGEMENT DISTRICT  
CONTRACT YA512-CT9-262

Prefixes: P=Plant, V=Vertebrate, I=Invertebrate Fossil Sites

Site Number, Name and Institutional Site Number

(1) Number I-17 (2) B.L.M. Map and Plot Overlay Tonopah

(3) Inst. Site Number B-5874 (4) Site Name \_\_\_\_\_

Geologic Data

(5) Formation Luning

(6) Age Triassic (Karnian)

(7) Additional Data: \_\_\_\_\_

Geographic Data

(8) Long. \_\_\_\_\_ (9) Lat. \_\_\_\_\_ (10) State NV

(11) County Mineral (12) B.L.M. District Carson City

(13) Planning Unit Mina

(14) AMS Sheet Tonopah, Edition 1962

(15) Quad. Tonopah, Scale 1:250,000, Edition 1959

(16) Grid Coordinates NE $\frac{1}{4}$ /NW $\frac{1}{4}$  Section 2, T. 7N R. 37E

(17) Site Description On crest of limestone ridge just above quartzites.

(18) Land Status BLM

Sensitivity Evaluation (19) S-3

V. Literature Data (By: Author(s), Year, Title, Publication)

Mottern, H.H., Jr., 1962. Pre-Tertiary geology of a portion of Cedar Mountain, Nevada. M.A. thesis, Univ. Calif., Berkeley.

VI. Field and Collection Data

(20) Field Check; YES \_\_\_\_\_, NO  DATE \_\_\_\_\_, BY \_\_\_\_\_

(21) Fossils Collected; YES  NO \_\_\_\_\_, FIELD NUMBER \_\_\_\_\_

(22) Where Housed \_\_\_\_\_ U.C. Mus. Paleo., Berkeley

VII. Fossil Data

Marine Invertebrates

Mollusca

Bivalvia

PALEONTOLOGICAL RESOURCES INVENTORY  
DATA REGISTER and SENSITIVITY EVALUATION

CARSON CITY BUREAU OF LAND MANAGEMENT DISTRICT  
CONTRACT YA512-CT9-262

Prefixes: P=Plant, V=Vertebrate, I=Invertebrate Fossil Sites

Site Number, Name and Institutional Site Number

(1) Number I-18 (2) B.L.M. Map and Plot Overlay Tonopah  
(3) Inst. Site Number B-5875 (4) Site Name \_\_\_\_\_

Geologic Data

(5) Formation Luning  
(6) Age Triassic (Karnian)  
(7) Additional Data: \_\_\_\_\_

Geographic Data

(8) Long. \_\_\_\_\_ (9) Lat. \_\_\_\_\_ (10) State NV  
(11) County Mineral (12) B.L.M. District Carson City  
(13) Planning Unit Mina  
(14) AMS Sheet Tonopah, Edition 1962  
(15) Quad. Tonopah, Scale 1:250,000, Edition 1959  
(16) Grid Coordinates SE $\frac{1}{4}$ /NW $\frac{1}{4}$  Section 11, T. 7N R. 37E  
(17) Site Description Platy limestone in streambed.

(18) Land Status BLM

Sensitivity Evaluation (19) S-3

V. Literature Data (By: Author(s), Year, Title, Publication)

Mottern, H.H., Jr., 1962.. Pre-Tertiary geology of a portion of Cedar Mountain, Nevada. M.A. thesis, Univ. Calif., Berkeley.

VI. Field and Collection Data

(20) Field Check; YES , NO , DATE \_\_\_\_\_, BY H. Schorn

(21) Fossils Collected; YES , NO , FIELD NUMBER \_\_\_\_\_

(22) Where Housed U.C. Mus. of Paleo., Berkeley.

VII. Fossil Data      Marine Invertebrates

    Mollusca

        Bivalvia



PALEONTOLOGICAL RESOURCES INVENTORY  
DATA REGISTER and SENSITIVITY EVALUATION

CARSON CITY BUREAU OF LAND MANAGEMENT DISTRICT  
CONTRACT YA512-CT9-262

Prefixes: P=Plant, V=Vertebrate, I=Invertebrate Fossil Sites

Site Number, Name and Institutional Site Number

(1) Number I-19 (2) B.L.M. Map and Plot Overlay Tonopah

(3) Inst. Site Number B-5876 (4) Site Name \_\_\_\_\_

Geologic Data

(5) Formation Luning

(6) Age Triassic (Karnian)

(7) Additional Data: \_\_\_\_\_

Geographic Data

(8) Long. \_\_\_\_\_ (9) Lat. \_\_\_\_\_ (10) State NV

(11) County Mineral (12) B.L.M. District Carson City

(13) Planning Unit Mina

(14) AMS Sheet Tonopah, Edition 1962

(15) Quad. Tonopah, Scale 1:250,000, Edition 1959

(16) Grid Coordinates SE<sub>4</sub><sup>1</sup>/NW<sub>4</sub><sup>1</sup> Section 11, T. 7N R. 37E

(17) Site Description In platy limestone just below massive limestones at  
bottom of slope, in streambed.

(18) Land Status BLM

Sensitivity Evaluation (19) S-3

V. Literature Data (By: Author(s), Year, Title, Publication)

Mottern, H.H., Jr., 1962. Pre-Tertiary geology of a portion of Cedar Mountain, Nevada. M.A. thesis, Univ. Calif., Berkeley.

VI. Field and Collection Data

(20) Field Check; YES   X  , NO \_\_\_\_\_, DATE \_\_\_\_\_, BY   H. Schorn  

(21) Fossils Collected; YES \_\_\_\_\_, NO \_\_\_\_\_, FIELD NUMBER \_\_\_\_\_

(22) Where Housed   U.C. Mus. Paleo., Berkeley  

VII. Fossil Data

Marine Invertebrates

Mollusca

Bivalvia

Gastropoda

PALEONTOLOGICAL RESOURCES INVENTORY  
DATA REGISTER and SENSITIVITY EVALUATION

CARSON CITY BUREAU OF LAND MANAGEMENT DISTRICT  
CONTRACT YA512-CT9-262

Prefixes: P=Plant, V=Vertebrate, I=Invertebrate Fossil Sites

Site Number, Name and Institutional Site Number

(1) Number I-20 (2) B.L.M. Map and Plot Overlay Tonopah

(3) Inst. Site Number B-5877 (4) Site Name \_\_\_\_\_

Geologic Data

(5) Formation Luning

(6) Age Triassic (Karnian)

(7) Additional Data: \_\_\_\_\_

Geographic Data

(8) Long. \_\_\_\_\_ (9) Lat. \_\_\_\_\_ (10) State NV

(11) County Mineral (12) B.L.M. District Carson City

(13) Planning Unit Mina

(14) AMS Sheet Tonopah, Edition 1962

(15) Quad. Tonopah, Scale 1:250,000, Edition 1959

(16) Grid Coordinates NW<sup>1</sup>/<sub>4</sub>/NW<sup>1</sup>/<sub>4</sub> Section 14, T. 7N R. 37E

(17) Site Description Massive and platy limestone at westernmost exposure  
of Luning formation, on the slope.

(18) Land Status BLM

Sensitivity Evaluation (19) S-3

V. Literature Data (By: Author(s), Year, Title, Publication)

Mottern, H.H., Jr., 1962. Pre-Tertiary geology of a portion of Cedar Mountain, Nevada. M.A. thesis, Univ. Calif., Berkeley.

VI. Field and Collection Data

(20) Field Check; YES , NO , DATE \_\_\_\_\_, BY J. Firby and H. Schorn

(21) Fossils Collected; YES , NO , FIELD NUMBER \_\_\_\_\_

(22) Where Housed U.C. Mus. Paleo., Berkeley

VII. Fossil Data Marine Invertebrates

- Mollusca
- Cephalopoda
- Bivalvia

PALEONTOLOGICAL RESOURCES INVENTORY  
DATA REGISTER and SENSITIVITY EVALUATION

CARSON CITY BUREAU OF LAND MANAGEMENT DISTRICT  
CONTRACT YA512-CT9-262

Prefixes: P=Plant, V=Vertebrate, I=Invertebrate Fossil Sites

Site Number, Name and Institutional Site Number

(1) Number I-21 (2) B.L.M. Map and Plot Overlay Tonopah  
(3) Inst. Site Number B-5878 (4) Site Name \_\_\_\_\_

Geologic Data

(5) Formation Luning  
(6) Age Triassic (Karnian)  
(7) Additional Data: \_\_\_\_\_

Geographic Data

(8) Long. \_\_\_\_\_ (9) Lat. \_\_\_\_\_ (10) State NV  
(11) County Mineral (12) B.L.M. District Carson City  
(13) Planning Unit Mina  
(14) AMS Sheet Tonopah, Edition 1962  
(15) Quad. Tonopah, Scale 1:250,000, Edition 1959  
(16) Grid Coordinates NE<sup>1</sup>/SW<sup>1</sup> Section 10, T. 7N R. 37E  
(17) Site Description Platy limestones at northernmost exposure  
of Luning formation, in streambed.

(18) Land Status BLM

Sensitivity Evaluation (19) S-3

V. Literature Data (By: Author(s), Year, Title, Publication)

Mottern, H.H., Jr., 1962.. Pre-Tertiary geology of a portion of Cedar Mountain, Nevada. M.A. thesis, Univ. Calif., Berkeley.

VI. Field and Collection Data

(20) Field Check; YES , NO \_\_\_\_\_, DATE \_\_\_\_\_, BY J. Firby

(21) Fossils Collected; YES , NO \_\_\_\_\_, FIELD NUMBER \_\_\_\_\_

(22) Where Housed U.C. Mus. Paleo., Berkeley

VII. Fossil Data

Marine Invertebrates.

Mollusca  
Bivalvia

PALEONTOLOGICAL RESOURCES INVENTORY  
DATA REGISTER and SENSITIVITY EVALUATION

CARSON CITY BUREAU OF LAND MANAGEMENT DISTRICT  
CONTRACT YA512-CT9-262

Prefixes: P=Plant, V=Vertebrate, I=Invertebrate Fossil Sites

Site Number, Name and Institutional Site Number

(1) Number I-22 (2) B.L.M. Map and Plot Overlay Tonopah

(3) Inst. Site Number B-2602 (4) Site Name \_\_\_\_\_

Geologic Data

(5) Formation Luning

(6) Age Triassic

(7) Additional Data: \_\_\_\_\_

Geographic Data

(8) Long. \_\_\_\_\_ (9) Lat. \_\_\_\_\_ (10) State NV

(11) County Mineral (12) B.L.M. District Carson City

(13) Planning Unit Mina

(14) AMS Sheet Tonopah, Edition 1962

(15) Quad. Tonopah, Scale 1:250,000, Edition 1959

(16) Grid Coordinates NE<sup>1</sup>/<sub>4</sub>/SE<sup>1</sup>/<sub>4</sub>/NW<sup>1</sup>/<sub>4</sub> Section 4, T. 7N R. 37E

(17) Site Description From partly silicified limestone outcropping on west bank of  
small gully and along strike to west for about 50 yards.

(18) Land Status BLM

Sensitivity Evaluation (19) S-3

V. Literature Data (By: Author(s), Year, Title, Publication)

Mottern, H.H., Mr., 1962. Pre-Tertiary geology of a portion of Cedar Mountain, Nevada. M.A. thesis, Univ. Calif., Berkeley.

VI. Field and Collection Data

(20) Field Check; YES \_\_\_\_\_, NO , DATE \_\_\_\_\_, BY \_\_\_\_\_

(21) Fossils Collected; YES \_\_\_\_\_, NO \_\_\_\_\_, FIELD NUMBER \_\_\_\_\_

(22) Where Housed U.C. Calif. Mus. Paleo., Berkeley

VII. Fossil Data

Marine Invertebrates

Porifera

Mollusca

Bivalvia



PALEONTOLOGICAL RESOURCES INVENTORY  
DATA REGISTER and SENSITIVITY EVALUATION

CARSON CITY BUREAU OF LAND MANAGEMENT DISTRICT  
CONTRACT YA512-CT9-262

Prefixes: P=Plant, V=Vertebrate, I=Invertebrate Fossil Sites

Site Number, Name and Institutional Site Number

(1) Number I-23 (2) B.L.M. Map and Plot Overlay Ione Valley

(3) Inst. Site Number B-2050 (4) Site Name \_\_\_\_\_

Geologic Data

(5) Formation Esmeralda

(6) Age Miocene (Barstovian)

(7) Additional Data: Near shore lacustrine habitat. Abundant well preserved fossil mollusca. Well-indurated, poorly sorted tuffaceous sandstones.

Geographic Data

(8) Long. \_\_\_\_\_ (9) Lat. \_\_\_\_\_ (10) State NV

(11) County Nye (12) B.L.M. District Adjacent to Carson City

(13) Planning Unit \_\_\_\_\_

(14) AMS Sheet Tonopah, Edition 1962

(15) Quad. Goldyke 3 SW, Scale 1:24,000, Edition Prelim.

(16) Grid Coordinates NW/Center Section 21, T. 9N R. 38E

(17) Site Description Along County road to Mina 5.6 miles west from junction with Nevada State Highway 89, about 500 feet north of road.

(18) Land Status BLM

Sensitivity Evaluation (19) \_\_\_\_\_

V. Literature Data (By: Author(s), Year, Title, Publication)

Firby, J.R., 1966. New non-marine Mollusca from the Esmeralda formation, Nevada. Calif. Acad. Sci. Proc., v. 34, no. 14.

VI. Field and Collection Data

(20) Field Check; YES , NO , DATE 11/20/80, BY J. Firby

(21) Fossils Collected; YES , NO , FIELD NUMBER

(22) Where Housed U.C. Mus. Paleo., Berkeley

VII. Fossil Data

Non-marine mollusks - numerous taxa represented here.

Ostracods

PALEONTOLOGICAL RESOURCES INVENTORY  
DATA REGISTER and SENSITIVITY EVALUATION

CARSON CITY BUREAU OF LAND MANAGEMENT DISTRICT  
CONTRACT YA512-CT9-262

Prefixes: P=Plant, V=Vertebrate, I=Invertebrate Fossil Sites

Site Number, Name and Institutional Site Number

(1) Number I-24 (2) B.L.M. Map and Plot Overlay Ione Valley  
(3) Inst. Site Number B-2051 (4) Site Name "Snail Cliff"

Geologic Data

(5) Formation Esmeralda  
(6) Age Miocene (Barstovian)  
(7) Additional Data: Extremely fine and rare preservation of non-marine mollusks.  
Abundant ostracoda also occur in this sequence of deltaic foreset and bottom  
set strata. Thirty-four taxa of mollusks represented here.

Geographic Data

(8) Long. 117° 56' 16" W (9) Lat. 38° 36' 26" N (10) State NV  
(11) County Mineral (12) B.L.M. District Carson City  
(13) Planning Unit Mina  
(14) AMS Sheet Tonopah, Edition 1962  
(15) Quad. Goldyke 3 SW, Scale 1:24,000, Edition Prelim.  
(16) Grid Coordinates SW $\frac{1}{4}$  Section 26, T. 9N R. 36E  
(17) Site Description Exposed deltaic bedding on east side of road through  
Stewart Valley. Fossil mollusks occur in sequence of foreset beds.

(18) Land Status BLM

Sensitivity Evaluation (19) S-1

V. Literature Data (By: Author(s), Year, Title, Publication)

Firby, J.R., 1966. New non-marine mollusca from the Esmeralda formation, Nevada. Calif. Acad. Sci. Proc., v. 34, no. 14

VI. Field and Collection Data

(20) Field Check; YES , NO \_\_\_\_\_, DATE 11/20/80, BY J. Firby and H. Schorn

(21) Fossils Collected; YES , NO \_\_\_\_\_, FIELD NUMBER \_\_\_\_\_

(22) Where Housed U.C. Mus. Paleo., Berkeley

VII. Fossil Data      Non-marine Mollusks (34 species)

Ostracods

This locality is the type locality for several of the species described in Firby, 1966.

PALEONTOLOGICAL RESOURCES INVENTORY  
DATA REGISTER and SENSITIVITY EVALUATION

CARSON CITY BUREAU OF LAND MANAGEMENT DISTRICT  
CONTRACT YA512-CT9-262

Prefixes: P=Plant, V=Vertebrate, I=Invertebrate Fossil Sites

Site Number, Name and Institutional Site Number

(1) Number I-25 (2) B.L.M. Map and Plot Overlay Ione Valley

(3) Inst. Site Number B-2052 (4) Site Name \_\_\_\_\_

Geologic Data

(5) Formation Esmeralda

(6) Age Miocene (Clarendonian)

(7) Additional Data: Moderately well-indurated grey tuffaceous sandstone.

Thickly bedded. Abundant non-marine mollusks, also abundant ostracods.

Geographic Data

(8) Long. \_\_\_\_\_ (9) Lat. \_\_\_\_\_ (10) State NV

(11) County Nye (12) B.L.M. District Adjacent to Carson City

(13) Planning Unit \_\_\_\_\_

(14) AMS Sheet Tonopah, Edition 1962

(15) Quad. Goldyke 3 NE, Scale 1:24,000, Edition Prelim.

(16) Grid Coordinates Center Section 15, T. 8N R. 38E

(17) Site Description West from junction of Nevada 89, 2.5 miles along road toward

Mina, just south of road in low bluff. This road known in older literature  
as the Bell Springs - Black Springs stage road.

(18) Land Status BLM

Sensitivity Evaluation (19) S-2

V. Literature Data (By: Author(s), Year, Title, Publication)

Firby, J.R., 1966. New non-marine mollusca from the Esmeralda formation, Nevada. Calif. Acad. Sci. Proc., v. 34, no. 14.

VI. Field and Collection Data

(20) Field Check; YES , NO \_\_\_\_\_, DATE 11/20/80, BY J. Firby and H. Schorn

(21) Fossils Collected; YES , NO \_\_\_\_\_, FIELD NUMBER \_\_\_\_\_

(22) Where Housed U.C. Mus. Paleo., Berkeley

VII. Fossil Data      Non-marine mollusks

PALEONTOLOGICAL RESOURCES INVENTORY  
DATA REGISTER and SENSITIVITY EVALUATION

CARSON CITY BUREAU OF LAND MANAGEMENT DISTRICT  
CONTRACT YA512-CT9-262

Prefixes: P=Plant, V=Vertebrate, I=Invertebrate Fossil Sites

Site Number, Name and Institutional Site Number

(1) Number I-26 (2) B.L.M. Map and Plot Overlay Ione Valley  
(3) Inst. Site Number B-2053 (4) Site Name Opposite Tedford Pocket

Geologic Data

(5) Formation Esmeralda  
(6) Age Miocene (Barstovian)  
(7) Additional Data: Coarse grained, well-indurated tuffaceous sandstone with indistinct bedding.

Geographic Data

(8) Long. 117° 55' 50" W (9) Lat. 38° 35' 23" N (10) State NV  
(11) County Mineral (12) B.L.M. District Carson City  
(13) Planning Unit Mina  
(14) AMS Sheet Tonopah, Edition 1962  
(15) Quad. Goldyke 3 SW, Scale 1:24,000, Edition Prelim.  
(16) Grid Coordinates SW $\frac{1}{4}$  Section 36, T. 9N R. 36E  
(17) Site Description Approximately 300 feet north of Stewart Springs road, 0.3 miles up road from junction with Stewart Valley road. Junction is 9.8 miles north along Stewart Valley road from intersection with County road to Mina.  
(18) Land Status BLM

Sensitivity Evaluation (19) S-3

V. Literature Data (By: Author(s), Year, Title, Publication)

Firby, J.R., 1966. New non-marine mollusca from the Esmeralda formation, Nevada. Calif. Acad. Sci., Proc., v. 34, no. 14.

VI. Field and Collection Data

(20) Field Check; YES , NO , DATE 11/21/80, BY J. Firby

(21) Fossils Collected; YES , NO , FIELD NUMBER \_\_\_\_\_

(22) Where Housed U.C. Mus. Paleo., Berkeley.

VII. Fossil Data

~~Non-marine~~ mollusks. Associated ~~mammals~~.



PALEONTOLOGICAL RESOURCES INVENTORY  
DATA REGISTER and SENSITIVITY EVALUATION

CARSON CITY BUREAU OF LAND MANAGEMENT DISTRICT  
CONTRACT YA512-CT9-262

Prefixes: P=Plant, V=Vertebrate, I=Invertebrate Fossil Sites

Site Number, Name and Institutional Site Number

(1) Number I-27 (2) B.L.M. Map and Plot Overlay Ione Valley  
(3) Inst. Site Number B-8300 (4) Site Name Owl Canyon

I. Geologic Data

(5) Formation Esmeralda  
(6) Age Miocene (Barstovian)  
(7) Additional Data: Well cemented poorly sorted grey sandstones of shallow near-  
shore facies. Abundant fossil mollusks, but few taxa. Type locality  
of *Rostroapertura mawbyi*, a very rare planorbid.

II. Geographic Data

(8) Long. 117° 52' 12" W (9) Lat. 38° 36' 04" N (10) State NV  
(11) County Mineral (12) B.L.M. District Carson City  
(13) Planning Unit Mina  
(14) AMS Sheet Tonopah, Edition 1962  
(15) Quad. Goldyke 3 SW, Scale 1:24,000, Edition Prelim.  
(16) Grid Coordinates SE $\frac{1}{4}$  Section 24, T. 9N R. 36E  
(17) Site Description In canyon on east side of abandoned mining road between Warrior  
mine and Stewart Valley, 5.3 miles west along road from mine. Up west fork  
of canyon on top of ridge, + 0.25 miles up canyon, on west side.  
(18) Land Status BLM

V. Sensitivity Evaluation (19) S-2

V. Literature Data (By: Author(s), Year, Title, Publication)

Firby, J.R., 1966. New non-marine mollusca from the Esmeralda formation, Nevada. Calif. Acad. Sci., Proc. v. 34, no. 14.

Firby, J.R., 1963. A new genus of planorbid gastropod from the Esmeralda formation of Nevada. J. Paleont., v. 37, no. 5.

VI. Field and Collection Data

(20) Field Check; YES  , NO  , DATE 11/21/80 , BY J. Firby

(21) Fossils Collected; YES  , NO  , FIELD NUMBER \_\_\_\_\_

(22) Where Housed U.C. Mus. Paleo., Berkeley.

VII. Fossil Data

Non-marine mollusks. Associated mammals and fish.

Type locality of Rostroapertura mawbyi, Firby, 1963.

PALEONTOLOGICAL RESOURCES INVENTORY  
DATA REGISTER and SENSITIVITY EVALUATION

CARSON CITY BUREAU OF LAND MANAGEMENT DISTRICT  
CONTRACT YA512-CT9-262

Prefixes: P=Plant, V=Vertebrate, I=Invertebrate Fossil Sites

Site Number, Name and Institutional Site Number

(1) Number I-28 (2) B.L.M. Map and Plot Overlay Ione Valley  
(3) Inst. Site Number B-8301 (4) Site Name Owl Canyon

I. Geologic Data

(5) Formation Esmeralda  
(6) Age Miocene (Barstovian)  
(7) Additional Data: Only two taxa present in well-bedded tuffaceous  
sandstone. Preservation poor.

II. Geographic Data

(8) Long. 117° 52' W (9) Lat. 38° 36' N (10) State NV  
(11) County Mineral (12) B.L.M. District Carson City  
(13) Planning Unit Mina  
(14) AMS Sheet Tonopah, Edition 1962  
(15) Quad. Goldyke 3 NW, Scale 1:24,000, Edition Prelim.  
(16) Grid Coordinates SE $\frac{1}{4}$  Section 24, T. 9N R. 37E  
(17) Site Description About 0.5 miles up west fork of canyon from type locality  
of R. mawbyi (I-27, this report), near top of west wall.

(18) Land Status BLM

V. Sensitivity Evaluation (19) S-3

V. Literature Data (By: Author(s), Year, Title, Publication)

Firby, J.R., 1966. New non-marine mollusca from the Esmeralda formation, Nevada. Calif. Acad. Sci., Proc., v. 34, no. 14.

Firby, J.R., 1963. A new genus of planorbid gastropod from the Esmeralda formation of Nevada. J. Paleont., v. 37, no. 5.

VI. Field and Collection Data

(20) Field Check; YES , NO , DATE 11/21/80, BY J. Firby

(21) Fossils Collected; YES , NO , FIELD NUMBER \_\_\_\_\_

(22) Where Housed U.C. Mus. Paleo., Berkeley.

VII. Fossil Data Non-marine mollusks.

PALEONTOLOGICAL RESOURCES INVENTORY  
DATA REGISTER and SENSITIVITY EVALUATION

CARSON CITY BUREAU OF LAND MANAGEMENT DISTRICT  
CONTRACT YA512-CT9-262

Prefixes: P=Plant, V=Vertebrate, I=Invertebrate Fossil Sites

Site Number, Name and Institutional Site Number

(1) Number I-29 (2) B.L.M. Map and Plot Overlay Ione Valley  
(3) Inst. Site Number B-8302 (4) Site Name: Owl Canyon

Geologic Data

(5) Formation Esmeralda  
(6) Age Miocene (Barstovian)  
(7) Additional Data: Well-bedded diatomite of deeper water facies than  
preceding localities.

Geographic Data

(8) Long. \_\_\_\_\_ (9) Lat. \_\_\_\_\_ (10) State NV  
(11) County Mineral (12) B.L.M. District Carson City  
(13) Planning Unit Mina  
(14) AMS Sheet Tonopah, Edition 1962  
(15) Quad. Goldyke 3 NW, Scale 1:24,000, Edition Prelim.  
(16) Grid Coordinates NE $\frac{1}{4}$  Section 19, T. 9N R. 37E  
(17) Site Description About 400 yards up canyon from locality I-28 of  
this report, in east wall of canyon.  
(18) Land Status BLM

Sensitivity Evaluation (19) S-3

V. Literature Data (By: Author(s), Year, Title, Publication)

Firby, J.R., 1966. New non-marine mollusca from the Esmeralda formation, Nevada. Calif. Acad. Sci., Proc., v. 34, no. 14.

VI. Field and Collection Data

(20) Field Check; YES , NO , DATE 11/21/80, BY J. Firby

(21) Fossils Collected; YES , NO , FIELD NUMBER \_\_\_\_\_

(22) Where Housed U.C. Mus. Paleo., Berkeley

VII. Fossil Data Non-marine mollusks.

PALEONTOLOGICAL RESOURCES INVENTORY  
DATA REGISTER and SENSITIVITY EVALUATION

CARSON CITY BUREAU OF LAND MANAGEMENT DISTRICT  
CONTRACT YA512-CT9-262

Prefixes: P=Plant, V=Vertebrate, I=Invertebrate Fossil Sites

Site Number, Name and Institutional Site Number

(1) Number I-30 (2) B.L.M. Map and Plot Overlay Ione Valley  
(3) Inst. Site Number B-8303 (4) Site Name Owl Canyon

Geologic Data

(5) Formation Esmeralda  
(6) Age Miocene (Barstovian)  
(7) Additional Data: Grayish tuffaceous sandstone interbedded with thin beds of vitric waterlaid tuffs.

Geographic Data

(8) Long. \_\_\_\_\_ (9) Lat. \_\_\_\_\_ (10) State NV  
(11) County Mineral (12) B.L.M. District Carson City  
(13) Planning Unit Mina  
(14) AMS Sheet Tonopah, Edition 1962  
(15) Quad. Goldyke 3 NW, Scale 1:24,000, Edition Prelim.  
(16) Grid Coordinates NE<sup>1</sup> Section 19, T. 9N R. 37E  
(17) Site Description In east wall of canyon.

(18) Land Status BLM

Sensitivity Evaluation (19) S-3

V. Literature Data (By: Author(s), Year, Title, Publication)

Firby, J.R., 1966. New non-marine mollusca from the Esmeralda formation, Nevada. Calif. Acad. Sci., Proc., v. 34, no. 14.

VI. Field and Collection Data

(20) Field Check; YES , NO , DATE 11/20/80, BY J. Firby

(21) Fossils Collected; YES , NO , FIELD NUMBER \_\_\_\_\_

(22) Where Housed U.C. Mus. Paleo., Berkeley

VII. Fossil Data

~~Non-marine~~ mollusks



PALEONTOLOGICAL RESOURCES INVENTORY  
DATA REGISTER and SENSITIVITY EVALUATION

CARSON CITY BUREAU OF LAND MANAGEMENT DISTRICT  
CONTRACT YA512-CT9-262

Prefixes: P=Plant, V=Vertebrate, I=Invertebrate Fossil Sites

Site Number, Name and Institutional Site Number

(1) Number I-31 (2) B.L.M. Map and Plot Overlay Ione Valley

(3) Inst. Site Number B-8304 (4) Site Name Owl Canyon

Geologic Data

(5) Formation Esmeralda

(6) Age Miocene (Barstovian)

(7) Additional Data: Sandstones and near shore or on shore conglomerates.

Preservation by casts and molds.

Geographic Data

(8) Long. \_\_\_\_\_ (9) Lat. \_\_\_\_\_ (10) State NV

(11) County Mineral (12) B.L.M. District Carson City

(13) Planning Unit Mina

(14) AMS Sheet Tonopah, Edition 1962

(15) Quad. Golddyke 3 SW, Scale 1:24,000, Edition Prelim.

(16) Grid Coordinates SW $\frac{1}{4}$  Section 24, T. 9N R. 36E

(17) Site Description \_\_\_\_\_

(18) Land Status BLM

Sensitivity Evaluation (19) S-3

V. Literature Data (By: Author(s), Year, Title, Publication)

Firby, J.R., 1966. New non-marine mollusca from the Esmeralda formation, Nevada. Calif. Acad. Sci., Proc., v. 34, no. 14.

Firby, J.R., 1963. A new genus of planorbid gastropod from the Esmeralda formation of Nevada. J. Paleont., v. 37, no. 5.

VI. Field and Collection Data

(20) Field Check; YES , NO \_\_\_\_\_, DATE 11/20/80, BY J. Firby

(21) Fossils Collected; YES , NO \_\_\_\_\_, FIELD NUMBER \_\_\_\_\_

(22) Where Housed U.C. Mus. Paleo., Berkeley

VII. Fossil Data      Non-marine mollusks.

PALEONTOLOGICAL RESOURCES INVENTORY  
DATA REGISTER and SENSITIVITY EVALUATION

CARSON CITY BUREAU OF LAND MANAGEMENT DISTRICT  
CONTRACT YA512-CT9-262

Prefixes: P=Plant, V=Vertebrate, I=Invertebrate Fossil Sites

Site Number, Name and Institutional Site Number

(1) Number I-32 (2) B.L.M. Map and Plot Overlay Ione Valley  
(3) Inst. Site Number B-8305 (4) Site Name Owl Canyon

Geologic Data

(5) Formation Esmeralda  
(6) Age Miocene (Barstovian)  
(7) Additional Data: Thin beds of well-indurated limestone capping tuffaceous sandstone. Preservation by casts and molds.

Geographic Data

(8) Long. \_\_\_\_\_ (9) Lat. \_\_\_\_\_ (10) State NV  
(11) County Mineral (12) B.L.M. District Carson City  
(13) Planning Unit Mina  
(14) AMS Sheet Tonopah, Edition 1962  
(15) Quad. Goldyke 3 SW, Scale 1:24,000, Edition Prelim.  
(16) Grid Coordinates Center/SE<sup>1</sup>/<sub>4</sub> Section 24, T. 9N R. 36E  
(17) Site Description Top of ridge on west side of west fork of canyon, up canyon about 0.75 miles.

(18) Land Status BLM

Sensitivity Evaluation (19) S-3

V. Literature Data (By: Author(s), Year, Title, Publication)

Firby, J.R., 1966. New non-marine mollusca from the Esmeralda formation., Nevada. Calif. Acad. Sci., Proc., v. 34, no. 14.

Firby, J.R., 1963. A new genus of planorbid gastropod from the Esmeralda formation of Nevada. J. Paleont., v. 37, no. 5.

VI. Field and Collection Data

(20) Field Check; YES , NO , DATE 6/18/80, BY J. Firby

(21) Fossils Collected; YES , NO , FIELD NUMBER \_\_\_\_\_

(22) Where Housed U.C. Mus. Paleo., Berkeley

VII. Fossil Data ~~Non-marine~~ mollusks.

PALEONTOLOGICAL RESOURCES INVENTORY  
DATA REGISTER and SENSITIVITY EVALUATION

CARSON CITY BUREAU OF LAND MANAGEMENT DISTRICT  
CONTRACT YA512-CT9-262

Prefixes: P=Plant, V=Vertebrate, I=Invertebrate Fossil Sites

Site Number, Name and Institutional Site Number

(1) Number I-33 (2) B.L.M. Map and Plot Overlay Ione Valley  
(3) Inst. Site Number B-8306 (4) Site Name \_\_\_\_\_

Geologic Data

(5) Formation Esmeralda  
(6) Age Miocene (Barstovian)  
(7) Additional Data: Sequence of fine grained, poorly bedded tuffaceous sandstone, tuff, conglomerate, massive gray limestone, diatomite, and well bedded "paper-shales".

Geographic Data

(8) Long. \_\_\_\_\_ (9) Lat. \_\_\_\_\_ (10) State NV  
(11) County Mineral (12) B.L.M. District Carson City  
(13) Planning Unit Mina  
(14) AMS Sheet Tonopah, Edition 1962  
(15) Quad. Goldyke 3 SW, Scale 1:24,000, Edition Prelim.  
(16) Grid Coordinates SW<sup>1</sup>/<sub>4</sub> Section 23, T. 9N R. 36E  
(17) Site Description In basal portion of high cliff on north side of canyon, 11.2 miles from junction of Stewart Valley road with County road to Mina and 0.3 miles south of I-24, this report.  
(18) Land Status BLM

Sensitivity Evaluation (19) S-3

V. Literature Data (By: Author(s), Year, Title, Publication)

Firby, J.R., 1966. New non-marine mollusca from the Esmeralda formation, Nevada. Calif. Acad. Sci., Proc., v. 34, no. 14.

Firby, J.R., 1963. A new genus of planorbid gastropod from the Esmeralda formation of Nevada. J. Paleont., v. 37, no. 5.

VI. Field and Collection Data

(20) Field Check; YES , NO , DATE 11/20/80, BY J. Firby

(21) Fossils Collected; YES , NO , FIELD NUMBER \_\_\_\_\_

(22) Where Housed U.C. Mus. Paleo., Berkeley

VII. Fossil Data

Non-marine mollusks.

PALEONTOLOGICAL RESOURCES INVENTORY  
DATA REGISTER and SENSITIVITY EVALUATION

CARSON CITY BUREAU OF LAND MANAGEMENT DISTRICT  
CONTRACT YA512-CT9-262

Prefixes: P=Plant, V=Vertebrate, I=Invertebrate Fossil Sites

Site Number, Name and Institutional Site Number

(1) Number I-34 (2) B.L.M. Map and Plot Overlay Ione Valley  
(3) Inst. Site Number B-8307 (4) Site Name \_\_\_\_\_

Geologic Data

(5) Formation Esmeralda  
(6) Age Miocene (Clarendonian)  
(7) Additional Data: Well bedded, well-indurated tuffaceous sandstone.

Geographic Data

(8) Long. \_\_\_\_\_ (9) Lat. \_\_\_\_\_ (10) State NV  
(11) County Nye (12) B.L.M. District Adjacent to Carson City  
(13) Planning Unit \_\_\_\_\_  
(14) AMS Sheet Tonopah, Edition 1962  
(15) Quad. Tonopah, Scale 1:250,000, Edition 1959  
(16) Grid Coordinates NE<sup>1</sup>/<sub>4</sub> Section 11, T. 8N R. 38E  
(17) Site Description East of Nevada State Highway 89, 1.6 miles north of  
junction with County road to Mina.

(18) Land Status BLM

Sensitivity Evaluation (19) S-3

V. Literature Data (By: Author(s), Year, Title, Publication)

Firby, J.R., 1966. New non-marine mollusca from the Esmeralda formation, Nevada. Calif. Acad. Sci., Proc., v. 34, no. 14.

VI. Field and Collection Data

(20) Field Check; YES , NO \_\_\_\_\_, DATE 6/18/80, BY J. Firby and H. Schorn

(21) Fossils Collected; YES , NO \_\_\_\_\_, FIELD NUMBER \_\_\_\_\_

(22) Where Housed U.C. Mus. Paleo., Berkeley.

VII. Fossil Data

Non-marine mollusks

Mammals



PALEONTOLOGICAL RESOURCES INVENTORY  
DATA REGISTER and SENSITIVITY EVALUATION

CARSON CITY BUREAU OF LAND MANAGEMENT DISTRICT  
CONTRACT YA512-CT9-262

Prefixes: P=Plant, V=Vertebrate, I=Invertebrate Fossil Sites

Site Number, Name and Institutional Site Number

(1) Number I-35 (2) B.L.M. Map and Plot Overlay Ione Valley

(3) Inst. Site Number B-8308 (4) Site Name \_\_\_\_\_

Geologic Data

(5) Formation Esmeralda

(6) Age Miocene (?Clarendonian)

(7) Additional Data: Resistant dark grey, poorly bedded limestone.

Geographic Data

(8) Long. \_\_\_\_\_ (9) Lat. \_\_\_\_\_ (10) State NV

(11) County Nye (12) B.L.M. District Adjacent to Carson City

(13) Planning Unit \_\_\_\_\_

(14) AMS Sheet Tonopah, Edition 1962

(15) Quad. Tonopah, Scale 1:250,000, Edition 1959

(16) Grid Coordinates NE $\frac{1}{4}$  Section 9, T. 8N R. 38E

(17) Site Description 1.5 miles WSW of I-34, this report.

(18) Land Status BLM

Sensitivity Evaluation (19) S-3

V. Literature Data (By: Author(s), Year, Title, Publication)

Firby, J.R., 1966. New non-marine mollusca from the Esmeralda formation, Nevada. Calif. Acad. Sci., Proc., v. 34, no. 14.

VI. Field and Collection Data

(20) Field Check; YES , NO \_\_\_\_\_, DATE 6/18/80, BY J. Firby and H. Schorn

(21) Fossils Collected; YES , NO \_\_\_\_\_, FIELD NUMBER \_\_\_\_\_

(22) Where Housed U.C. Mus. Paleo., Berkeley

VII. Fossil Data

Non-marine mollusks

PALEONTOLOGICAL RESOURCES INVENTORY  
DATA REGISTER and SENSITIVITY EVALUATION

CARSON CITY BUREAU OF LAND MANAGEMENT DISTRICT  
CONTRACT YA512-CT9-262

Prefixes: P=Plant, V=Vertebrate, I=Invertebrate Fossil Sites

Site Number, Name and Institutional Site Number

(1) Number I-36 (2) B.L.M. Map and Plot Overlay Ione Valley  
(3) Inst. Site Number B-8309 (4) Site Name \_\_\_\_\_

Geologic Data

(5) Formation Esmeralda  
(6) Age Miocene (Clarendonian)  
(7) Additional Data: Fine grained tuffaceous sandstone, ± 30 feet thick.

Geographic Data

(8) Long. \_\_\_\_\_ (9) Lat. \_\_\_\_\_ (10) State NV  
(11) County Nye (12) B.L.M. District Adjacent to Carson City  
(13) Planning Unit \_\_\_\_\_  
(14) AMS Sheet Tonopah, Edition 1962  
(15) Quad. Tonopah, Scale 1:250,000, Edition 1959  
(16) Grid Coordinates NW<sup>1</sup>/<sub>4</sub> Section 15, T. 8N R. 38E  
(17) Site Description One-half mile N 50° W from I-25, this report.

(18) Land Status BLM

Sensitivity Evaluation (19) S-3

V. Literature Data (By: Author(s), Year, Title, Publication)

Firby, J.R., 1966. New non-marine mollusca from the Esmeralda formation, Nevada. Calif. Acad. Sci., Proc., v. 34, no. 14.

VI. Field and Collection Data

(20) Field Check; YES , NO , DATE 11/21/80, BY J. Firby

(21) Fossils Collected; YES , NO , FIELD NUMBER \_\_\_\_\_

(22) Where Housed U.C. Mus. Paleo., Berkeley

VII. Fossil Data

~~Non-marine~~ mollusks.

PALEONTOLOGICAL RESOURCES INVENTORY  
DATA REGISTER and SENSITIVITY EVALUATION

CARSON CITY BUREAU OF LAND MANAGEMENT DISTRICT  
CONTRACT YA512-CT9-262

Prefixes: P=Plant, V=Vertebrate, I=Invertebrate Fossil Sites

Site Number, Name and Institutional Site Number

(1) Number I-37 (2) B.L.M. Map and Plot Overlay Ione Valley  
(3) Inst. Site Number B-8310 (4) Site Name \_\_\_\_\_

Geologic Data

(5) Formation Esmeralda  
(6) Age Miocene (Clarendonian)  
(7) Additional Data: Gray, poorly bedded sandstone; weakly indurated.

Geographic Data

(8) Long. \_\_\_\_\_ (9) Lat. \_\_\_\_\_ (10) State NV  
(11) County Nye (12) B.L.M. District Adjacent to Carson City  
(13) Planning Unit \_\_\_\_\_  
(14) AMS Sheet Tonopah, Edition 1962  
(15) Quad. Tonopah, Scale 1:250,000, Edition 1959  
(16) Grid Coordinates SE<sub>4</sub><sup>1</sup>/NE<sub>4</sub><sup>1</sup> Section 15, T. 8N R. 38E  
(17) Site Description \_\_\_\_\_

(18) Land Status BLM

Sensitivity Evaluation (19) S-3

V. Literature Data (By: Author(s), Year, Title, Publication)

Firby, J.R., 1966. New non-marine mollusca from the Esmeralda formation,  
Nevada. Calif. Acad. Sci., Proc., v. 34, no. 14.

VI. Field and Collection Data

(20) Field Check; YES , NO , DATE 11/20/80, BY J. Firby

(21) Fossils Collected; YES , NO , FIELD NUMBER \_\_\_\_\_

(22) Where Housed U.C. Mus. Paleo., Berkeley

VII. Fossil Data      Non-marine mollusks.

PALEONTOLOGICAL RESOURCES INVENTORY  
DATA REGISTER and SENSITIVITY EVALUATION

CARSON CITY BUREAU OF LAND MANAGEMENT DISTRICT  
CONTRACT YA512-CT9-262

Prefixes: P=Plant, V=Vertebrate, I=Invertebrate Fossil Sites

Site Number, Name and Institutional Site Number

(1) Number I-38 (2) B.L.M. Map and Plot Overlay Ione Valley  
(3) Inst. Site Number B-8311 (4) Site Name \_\_\_\_\_

Geologic Data

(5) Formation Esmeralda  
(6) Age Miocene (Clarendonian)  
(7) Additional Data: Diatomite, a small lenticular body in all that is exposed.  
Fauna is sparse, poorly preserved.

Geographic Data

(8) Long. \_\_\_\_\_ (9) Lat. \_\_\_\_\_ (10) State NV  
(11) County Nye (12) B.L.M. District Adjacent to Carson City  
(13) Planning Unit \_\_\_\_\_  
(14) AMS Sheet Tonopah, Edition 1962  
(15) Quad. Tonopah, Scale 1:250,000, Edition 1959  
(16) Grid Coordinates SW $\frac{1}{4}$ /SW $\frac{1}{4}$  Section 15, T. 8N R. 38E  
(17) Site Description West 2.8 miles along County road to Mina from junction  
of Bell Springs - Black Springs road.

(18) Land Status BLM

Sensitivity Evaluation (19) S-3

V. Literature Data (By: Author(s), Year, Title, Publication)

Firby, J.R., 1966. New non-marine mollusca from the Esmeralda formation, Nevada. Calif. Acad. Sci., Proc., v. 34, no. 14.

VI. Field and Collection Data

(20) Field Check; YES , NO , DATE 11/21/80, BY J..Firby

(21) Fossils Collected; YES , NO , FIELD NUMBER \_\_\_\_\_

(22) Where Housed U.C. Mus. Paleo., Berkeley

VII. Fossil Data

~~Non-marine~~ mollusks



PALEONTOLOGICAL RESOURCES INVENTORY  
DATA REGISTER and SENSITIVITY EVALUATION

CARSON CITY BUREAU OF LAND MANAGEMENT DISTRICT  
CONTRACT YA512-CT9-262

Prefixes: P=Plant, V=Vertebrate, I=Invertebrate Fossil Sites

Site Number, Name and Institutional Site Number

(1) Number I-39 (2) B.L.M. Map and Plot Overlay Ione Valley  
(3) Inst. Site Number B-8312 (4) Site Name \_\_\_\_\_

Geologic Data

(5) Formation Esmeralda  
(6) Age Miocene (Clarendonian)  
(7) Additional Data: Impure diatomaceous shale, well bedded.

Geographic Data

(8) Long. \_\_\_\_\_ (9) Lat. \_\_\_\_\_ (10) State NV  
(11) County Nye (12) B.L.M. District Adjacent to Carson City  
(13) Planning Unit \_\_\_\_\_  
(14) AMS Sheet Tonopah, Edition 1962  
(15) Quad. Tonopah, Scale 1:250,000, Edition 1959  
(16) Grid Coordinates SE $\frac{1}{4}$ /SW $\frac{1}{4}$  Section 15, T. 8N R. 38E  
(17) Site Description Locality basically the same as for I-38 this report, but on east flank of same low hill.

(18) Land Status BLM

Sensitivity Evaluation (19) S-3

V. Literature Data (By: Author(s), Year, Title, Publication)

Firby, J.R., 1966. New non-marine mollusca from the Esmeralda formation, Nevada. Calif. Acad. Sci., Proc., v. 34, no. 14.

VI. Field and Collection Data

(20) Field Check; YES , NO , DATE 6/18/80 BY J. Firby

(21) Fossils Collected; YES , NO , FIELD NUMBER

(22) Where Housed U.C. Mus. Paleo., Berkeley

VII. Fossil Data Non-marine mollusks

PALEONTOLOGICAL RESOURCES INVENTORY  
DATA REGISTER and SENSITIVITY EVALUATION

CARSON CITY BUREAU OF LAND MANAGEMENT DISTRICT  
CONTRACT YA512-CT9-262

Prefixes: P=Plant, V=Vertebrate, I=Invertebrate Fossil Sites

Site Number, Name and Institutional Site Number

(1) Number I-40 (2) B.L.M. Map and Plot Overlay Ione Valley  
(3) Inst. Site Number B-8313 (4) Site Name \_\_\_\_\_

Geologic Data

(5) Formation Esmeralda  
(6) Age Miocene (Clarendonian)  
(7) Additional Data: Massive gray limestone. Preservation moderately good for relatively few taxa.

Geographic Data

(8) Long. \_\_\_\_\_ (9) Lat. \_\_\_\_\_ (10) State NV  
(11) County Nye (12) B.L.M. District Adjacent to Carson City  
(13) Planning Unit \_\_\_\_\_  
(14) AMS Sheet Tonopah, Edition 1962  
(15) Quad. Tonopah, Scale 1:250,000, Edition 1959  
(16) Grid Coordinates NW $\frac{1}{4}$  Section 21, T. 8N R. 33E  
(17) Site Description \_\_\_\_\_

(18) Land Status BLM

Sensitivity Evaluation (19) S-3

V. Literature Data (By: Author(s), Year, Title, Publication)

Firby, J.R., 1966. New non-marine mollusca from the Esmeralda formation, Nevada. Calif. Acad. Sci., Proc., v. 34, no. 14.

VI. Field and Collection Data

(20) Field Check; YES , NO , DATE 6/18/80, BY J. Firby

(21) Fossils Collected; YES , NO , FIELD NUMBER \_\_\_\_\_

(22) Where Housed U.C. Mus. Paleo., Berkeley

VII. Fossil Data

Non-marine mollusks

PALEONTOLOGICAL RESOURCES INVENTORY  
DATA REGISTER and SENSITIVITY EVALUATION

CARSON CITY BUREAU OF LAND MANAGEMENT DISTRICT  
CONTRACT YA512-CT9-262

Prefixes: P=Plant, V=Vertebrate, I=Invertebrate Fossil Sites

Site Number, Name and Institutional Site Number

(1) Number I-4I (2) B.L.M. Map and Plot Overlay Ione Valley

(3) Inst. Site Number B-8314 (4) Site Name \_\_\_\_\_

Geologic Data

(5) Formation Esmeralda

(6) Age Miocene (? Clarendonian)

(7) Additional Data: Poorly sorted, moderately well bedded sandstone with high  
content of reworked vitric tuff.

Geographic Data

(8) Long. \_\_\_\_\_ (9) Lat. \_\_\_\_\_ (10) State NV

(11) County Nye (12) B.L.M. District Adjacent to Carson City

(13) Planning Unit \_\_\_\_\_

(14) AMS Sheet Tonopah, Edition 1962

(15) Quad. Tonopah, Scale 1:250,000, Edition 1959

(16) Grid Coordinates Center/NW $\frac{1}{4}$  Section 21, T. 8N R. 38E

(17) Site Description \_\_\_\_\_

(18) Land Status BLM

Sensitivity Evaluation (19) S-3

V. Literature Data (By: Author(s), Year, Title, Publication)

Firby, J.R., 1966. New non-marine mollusca from the Esmeralda formation, Nevada. Calif. Acad. Sci., Proc., v. 34, no. 14.

VI. Field and Collection Data

(20) Field Check; YES , NO \_\_\_\_\_, DATE 11/20/80, BY J. Firby

(21) Fossils Collected; YES , NO \_\_\_\_\_, FIELD NUMBER \_\_\_\_\_

(22) Where Housed U.C. Mus. Paleo., Berkeley

VII. Fossil Data      ~~Non-marine~~ mollusks

PALEONTOLOGICAL RESOURCES INVENTORY  
DATA REGISTER and SENSITIVITY EVALUATION

CARSON CITY BUREAU OF LAND MANAGEMENT DISTRICT  
CONTRACT YA512-CT9-262

Prefixes: P=Plant, V=Vertebrate, I=Invertebrate Fossil Sites

Site Number, Name and Institutional Site Number

(1) Number I-42 (2) B.L.M. Map and Plot Overlay Ione Valley  
(3) Inst. Site Number B-8315 (4) Site Name \_\_\_\_\_

Geologic Data

(5) Formation Esmeralda  
(6) Age Miocene (Clarendonian)  
(7) Additional Data: Coarse grained poorly sorted near shore facies, high energy environment of deposition, few fossils.

Geographic Data

(8) Long. \_\_\_\_\_ (9) Lat. \_\_\_\_\_ (10) State NV  
(11) County Nye (12) B.L.M. District Adjacent to Carson City  
(13) Planning Unit \_\_\_\_\_  
(14) AMS Sheet Tonopah, Edition 1962  
(15) Quad. Tonopah, Scale 1:250,000, Edition 1959  
(16) Grid Coordinates Center Section 21, T. 8N R. 38E  
(17) Site Description \_\_\_\_\_

(18) Land Status BLM

Sensitivity Evaluation (19) S-3

V. Literature Data (By: Author(s), Year, Title, Publication)

Firby, J.R., 1966. New non-marine mollusca from the Esmeralda formation, Nevada. Calif. Acad. Sci., Proc., v. 34, no. 14.

VI. Field and Collection Data

(20) Field Check; YES , NO \_\_\_\_\_, DATE \_\_\_\_\_, BY J. Firby

(21) Fossils Collected; YES , NO \_\_\_\_\_, FIELD NUMBER \_\_\_\_\_

(22) Where Housed U.C. Mus. Paleo., Berkeley

VII. Fossil Data

Non-marine mollusks



PALEONTOLOGICAL RESOURCES INVENTORY  
DATA REGISTER and SENSITIVITY EVALUATION

CARSON CITY BUREAU OF LAND MANAGEMENT DISTRICT  
CONTRACT YA512-CT9-262

Prefixes: P=Plant, V=Vertebrate, I=Invertebrate Fossil Sites

Site Number, Name and Institutional Site Number

(1) Number I-43 (2) B.L.M. Map and Plot Overlay Ione Valley  
(3) Inst. Site Number B-8316 (4) Site Name \_\_\_\_\_

Geologic Data

(5) Formation Esmeralda  
(6) Age Miocene (Clarendonian)  
(7) Additional Data: Sandy pebble conglomerate, with gravel-sized subangular cluster, near shore high energy depositional environment. Fossils poorly preserved.

Geographic Data

(8) Long. \_\_\_\_\_ (9) Lat. \_\_\_\_\_ (10) State NV  
(11) County Nye (12) B.L.M. District Adjacent to Carson City  
(13) Planning Unit \_\_\_\_\_  
(14) AMS Sheet Tonopah, Edition 1962  
(15) Quad. Tonopah, Scale 1:250,000, Edition 1959  
(16) Grid Coordinates NE<sup>1</sup>/<sub>4</sub> Section 21, T. 8N R. 38E  
(17) Site Description \_\_\_\_\_

(18) Land Status BLM

Sensitivity Evaluation (19) S-3

V. Literature Data (By: Author(s), Year, Title, Publication)

Firby, J.R., 1966. New non-marine mollusca from the Esmeralda formation, Nevada. Calif. Acad. Sci., Proc., v. 34, no. 14.

VI. Field and Collection Data

(20) Field Check; YES , NO \_\_\_\_\_, DATE \_\_\_\_\_, BY J. Firby

(21) Fossils Collected; YES , NO \_\_\_\_\_, FIELD NUMBER \_\_\_\_\_

(22) Where Housed U.C. Mus. Paleo., Berkeley

VII. Fossil Data      Non-marine mollusks

PALEONTOLOGICAL RESOURCES INVENTORY  
DATA REGISTER and SENSITIVITY EVALUATION

CARSON CITY BUREAU OF LAND MANAGEMENT DISTRICT  
CONTRACT YA512-CT9-262

Prefixes: P=Plant, V=Vertebrate, I=Invertebrate Fossil Sites

Site Number, Name and Institutional Site Number

(1) Number I-44 (2) B.L.M. Map and Plot Overlay Ione Valley

(3) Inst. Site Number B-8317 (4) Site Name \_\_\_\_\_

I. Geologic Data

(5) Formation Esmeralda

(6) Age Miocene (Barstovian)

(7) Additional Data: Fine grained tuffaceous sandstone with small lenticular  
bodies of limestone.

II. Geographic Data

(8) Long. \_\_\_\_\_ (9) Lat. \_\_\_\_\_ (10) State NV

(11) County Mineral (12) B.L.M. District Carson City

(13) Planning Unit Mina

(14) AMS Sheet Tonopah, Edition 1962

(15) Quad. Goldyke 3 SW, Scale 1:24,000, Edition Prelim.

(16) Grid Coordinates SE $\frac{1}{4}$  Section 22, T. 9N R. 36E

(17) Site Description In canyon west of Stewart Valley road, 0.25 miles SW of  
I-24, this report.

(18) Land Status BLM

V. Sensitivity Evaluation (19) S-3

V. Literature Data (By: Author(s), Year, Title, Publication)

Firby, J.R., 1966. New non-marine mollusca from the Esmeralda formation, Nevada. Calif. Acad. Sci., Proc., v. 34, no. 14.

VI. Field and Collection Data

(20) Field Check; YES , NO , DATE 6/18/80, BY J. Firby

(21) Fossils Collected; YES , NO , FIELD NUMBER \_\_\_\_\_

(22) Where Housed U.C. Mus. Paleo., Berkeley

VII. Fossil Data

Non-marine mollusks and associated fossils, ~~mammals~~.

PALEONTOLOGICAL RESOURCES INVENTORY  
DATA REGISTER and SENSITIVITY EVALUATION

CARSON CITY BUREAU OF LAND MANAGEMENT DISTRICT  
CONTRACT YA512-CT9-262

Prefixes: P=Plant, V=Vertebrate, I=Invertebrate Fossil Sites

Site Number, Name and Institutional Site Number

(1) Number I-45 (2) B.L.M. Map and Plot Overlay Ione Valley  
(3) Inst. Site Number B-8318 (4) Site Name \_\_\_\_\_

Geologic Data

(5) Formation Esmeralda  
(6) Age Miocene (Barstovian)  
(7) Additional Data: Gray to brown fine grained sandstone, well bedded, moderately well indurated. Fossil mollusks are abundant and well preserved.

Geographic Data

(8) Long. \_\_\_\_\_ (9) Lat. \_\_\_\_\_ (10) State NV  
(11) County Mineral (12) B.L.M. District Carson City  
(13) Planning Unit Mina  
(14) AMS Sheet Tonopah, Edition 1962  
(15) Quad. Goldyke 3 SW, Scale 1:24,000, Edition Prelim.  
(16) Grid Coordinates NW $\frac{1}{4}$  Section 1, T. 8N R. 36E  
(17) Site Description About 200 yards south of road to Stewart Springs.

(18) Land Status BLM

Sensitivity Evaluation (19) S-3

V. Literature Data (By: Author(s), Year, Title, Publication)

Firby, J.R., 1966. New non-marine mollusca from the Esmeralda formation, Nevada. Calif. Acad. Sci., Proc., v. 34, no. 14.

VI. Field and Collection Data

(20) Field Check; YES , NO , DATE 6/18/80, BY J. Firby

(21) Fossils Collected; YES , NO , FIELD NUMBER

(22) Where Housed U.C. Mus. Paleo., Berkeley

VII. Fossil Data

Non-marine mollusks, ostracods abundant.

PALEONTOLOGICAL RESOURCES INVENTORY  
DATA REGISTER and SENSITIVITY EVALUATION

CARSON CITY BUREAU OF LAND MANAGEMENT DISTRICT  
CONTRACT YA512-CT9-262

Prefixes: P=Plant, V=Vertebrate, I=Invertebrate Fossil Sites

Site Number, Name and Institutional Site Number

(1) Number I-46 (2) B.L.M. Map and Plot Overlay Ione Valley  
(3) Inst. Site Number B-8319 (4) Site Name \_\_\_\_\_

Geologic Data

(5) Formation Esmeralda  
(6) Age Miocene (Clarendonian)  
(7) Additional Data: Concretionary sandstone, well bedded, mollusks are poorly preserved; casts and molds.

Geographic Data

(8) Long. \_\_\_\_\_ (9) Lat. \_\_\_\_\_ (10) State NV  
(11) County Nye (12) B.L.M. District Adjacent to Carson City  
(13) Planning Unit \_\_\_\_\_  
(14) AMS Sheet Tonopah, Edition 1962  
(15) Quad. Tonopah, Scale 1:250,000, Edition 1959  
(16) Grid Coordinates SE corr./NW $\frac{1}{4}$  Section 15, T. 8N R. 38E  
(17) Site Description \_\_\_\_\_

(18) Land Status BLM

Sensitivity Evaluation (19) S-3

V. Literature Data (By: Author(s), Year, Title, Publication)

Firby, J.R., 1966. New non-marine mollusca from the Esmeralda formation, Nevada. Calif. Acad. Sci., Proc., v. 34, no. 14.

VI. Field and Collection Data

(20) Field Check; YES , NO \_\_\_\_\_, DATE \_\_\_\_\_, BY J. Firby

(21) Fossils Collected; YES , NO \_\_\_\_\_, FIELD NUMBER \_\_\_\_\_

(22) Where Housed U.C. Mus. Paleo., Berkeley

VII. Fossil Data      Non-marine mollusks



PALEONTOLOGICAL RESOURCES INVENTORY  
DATA REGISTER and SENSITIVITY EVALUATION

CARSON CITY BUREAU OF LAND MANAGEMENT DISTRICT  
CONTRACT YA512-CT9-262

Prefixes: P=Plant, V=Vertebrate, I=Invertebrate Fossil Sites

Site Number, Name and Institutional Site Number

(1) Number I-47 (2) B.L.M. Map and Plot Overlay Ione Valley

(3) Inst. Site Number B-8320 (4) Site Name \_\_\_\_\_

Geologic Data

(5) Formation Esmeralda

(6) Age Miocene (Clarendonian)

(7) Additional Data: Poorly sorted sandstone, moderately well bedded.

Geographic Data

(8) Long. \_\_\_\_\_ (9) Lat. \_\_\_\_\_ (10) State NV

(11) County Nye (12) B.L.M. District Adjacent to Carson City

(13) Planning Unit \_\_\_\_\_

(14) AMS Sheet Tonopah, Edition 1962

(15) Quad. Tonopah, Scale 1:250,000, Edition 1959

(16) Grid Coordinates NE corr./NW<sup>1</sup>/<sub>4</sub> Section 14, T. 8N R. 38E

(17) Site Description \_\_\_\_\_

(18) Land Status BLM

Sensitivity Evaluation (19) S-3

V. Literature Data (By: Author(s), Year, Title, Publication)

Firby, J.R., 1966. New non-marine mollusca from the Esmeralda formation, Nevada. Calif. Acad. Sci., Proc., v. 34, no. 14.

VI. Field and Collection Data

(20) Field Check; YES , NO \_\_\_\_\_, DATE \_\_\_\_\_, BY J. Firby

(21) Fossils Collected; YES , NO \_\_\_\_\_, FIELD NUMBER \_\_\_\_\_

(22) Where Housed U.C. Mus. Paleo., Berkeley

VII. Fossil Data      Non-marine mollusks

PALEONTOLOGICAL RESOURCES INVENTORY  
DATA REGISTER and SENSITIVITY EVALUATION

CARSON CITY BUREAU OF LAND MANAGEMENT DISTRICT  
CONTRACT YA512-CT9-262

Prefixes: P=Plant, V=Vertebrate, I=Invertebrate Fossil Sites

Site Number, Name and Institutional Site Number

(1) Number I-48 (2) B.L.M. Map and Plot Overlay Ione Valley  
(3) Inst. Site Number \_\_\_\_\_ (4) Site Name \_\_\_\_\_

Geologic Data

(5) Formation Esmeralda  
(6) Age Miocene (Clarendonian)  
(7) Additional Data: Well bedded, moderately well indurated sandstone.

Geographic Data

(8) Long. \_\_\_\_\_ (9) Lat. \_\_\_\_\_ (10) State NV  
(11) County Nye (12) B.L.M. District Adjacent to Carson City  
(13) Planning Unit \_\_\_\_\_  
(14) AMS Sheet Tonopah, Edition 1962  
(15) Quad. Tonopah, Scale 1:250,000, Edition 1959  
(16) Grid Coordinates SW $\frac{1}{4}$  Section 11, T. 8N R. 38E  
(17) Site Description \_\_\_\_\_

(18) Land Status BLM

Sensitivity Evaluation (19) S-3

V. Literature Data (By: Author(s), Year, Title, Publication)

Firby, J.R., 1966. New non-marine mollusca from the Esmeralda formation, Nevada. Calif. Acad. Sci., Proc., v. 34, no. 14.

VI. Field and Collection Data

(20) Field Check; YES , NO , DATE 4/ 80, BY J. Firby

(21) Fossils Collected; YES , NO , FIELD NUMBER \_\_\_\_\_

(22) Where Housed U.C. Mus. Paleo., Berkeley

VII. Fossil Data

PALEONTOLOGICAL RESOURCES INVENTORY  
DATA REGISTER and SENSITIVITY EVALUATION

CARSON CITY BUREAU OF LAND MANAGEMENT DISTRICT  
CONTRACT YA512-CT9-262

Prefixes: P=Plant, V=Vertebrate, I=Invertebrate Fossil Sites

Site Number, Name and Institutional Site Number

(1) Number I-49 (2) B.L.M. Map and Plot Overlay Ione Valley

(3) Inst. Site Number B-8322 (4) Site Name \_\_\_\_\_

Geologic Data

(5) Formation Esmeralda

(6) Age Late Miocene (Clarendonian)

(7) Additional Data: Well bedded diatomite, about 20 feet thick, overlying  
gray sand limestone.

Geographic Data

(8) Long. \_\_\_\_\_ (9) Lat. \_\_\_\_\_ (10) State NV

(11) County Nye (12) B.L.M. District Adjacent to Carson City Dist.

(13) Planning Unit \_\_\_\_\_

(14) AMS Sheet Tonopah, Edition 1962

(15) Quad. Tonopah, Scale 1:250,000, Edition 1959

(16) Grid Coordinates NE<sub>4</sub><sup>1</sup>/NW<sub>4</sub><sup>1</sup> Section 28, T. 8N R. 38E

(17) Site Description South side of E-W trending canyon 1 mile north of  
abandoned mine road.

(18) Land Status BLM

Sensitivity Evaluation (19) S-3

V. Literature Data (By: Author(s), Year, Title, Publication)

Firby, J.R., 1966. New non-marine mollusca from the Esmeralda formation, Nevada. Calif. Acad. Sci., Proc., v. 34, no. 14.

VI. Field and Collection Data

(20) Field Check; YES , NO \_\_\_\_\_, DATE \_\_\_\_\_, BY J. Firby

(21) Fossils Collected; YES , NO \_\_\_\_\_, FIELD NUMBER \_\_\_\_\_

(22) Where Housed U.C. Mus. Paleo., Berkeley

VII. Fossil Data      Non-marine mollusks.

PALEONTOLOGICAL RESOURCES INVENTORY  
DATA REGISTER and SENSITIVITY EVALUATION

CARSON CITY BUREAU OF LAND MANAGEMENT DISTRICT  
CONTRACT YA512-CT9-262

Prefixes: P=Plant, V=Vertebrate, I=Invertebrate Fossil Sites

Site Number, Name and Institutional Site Number

(1) Number I-50 (2) B.L.M. Map and Plot Overlay Ione Valley

(3) Inst. Site Number B-8323 (4) Site Name \_\_\_\_\_

Geologic Data

(5) Formation Esmeralda

(6) Age Miocene (?Clarendonian)

(7) Additional Data: Poorly sorted moderately well indurated and indistinctly bedded. Associated mammalian fossils.

Geographic Data

(8) Long. \_\_\_\_\_ (9) Lat. \_\_\_\_\_ (10) State NV

(11) County Nye (12) B.L.M. District Adjacent to Carson City

(13) Planning Unit \_\_\_\_\_

(14) AMS Sheet Tonopah, Edition 1962

(15) Quad. Tonopah, Scale 1:250,000, Edition 1959

(16) Grid Coordinates SW $\frac{1}{4}$  Section 21, T. 8N R. 38E

(17) Site Description \_\_\_\_\_

(18) Land Status BLM

Sensitivity Evaluation (19) S-3

V. Literature Data (By: Author(s), Year, Title, Publication)

Firby, J.R., 1966. New non-marine mollusca from the Esmeralda formation, Nevada. Calif. Acad. Sci., Proc., v. 34, no. 14.

VI. Field and Collection Data

(20) Field Check; YES , NO \_\_\_\_\_, DATE \_\_\_\_\_, BY J. Firby

(21) Fossils Collected; YES , NO \_\_\_\_\_, FIELD NUMBER \_\_\_\_\_

(22) Where Housed U.C. Mus. Paleo., Berkeley

VII. Fossil Data      Non-marine mollusks



PALEONTOLOGICAL RESOURCES INVENTORY  
DATA REGISTER and SENSITIVITY EVALUATION

CARSON CITY BUREAU OF LAND MANAGEMENT DISTRICT  
CONTRACT YA512-CT9-262

Prefixes: P=Plant, V=Vertebrate, I=Invertebrate Fossil Sites

Site Number, Name and Institutional Site Number

(1) Number I-51 (2) B.L.M. Map and Plot Overlay Ione Valley  
(3) Inst. Site Number B-8324 (4) Site Name \_\_\_\_\_

Geologic Data

(5) Formation Esmeralda  
(6) Age Miocene (Barstovian)  
(7) Additional Data: Poorly sorted coarse grained sandstone overlying brown  
unconsolidated silt. Associated fossil mammals. Fossils moderately  
abundant over wide area.

Geographic Data

(8) Long. \_\_\_\_\_ (9) Lat. \_\_\_\_\_ (10) State NV  
(11) County Mineral (12) B.L.M. District Carson City  
(13) Planning Unit Mina  
(14) AMS Sheet Tonopah, Edition 1962  
(15) Quad. Goldyke 3 SW, Scale 1:24,000, Edition Prelim.  
(16) Grid Coordinates SW<sup>1</sup>/<sub>4</sub> Section 26, T. 9N R. 36E  
(17) Site Description West side of Stewart Valley road 11.2 miles from junction with  
County road to Mina. About 0.5 miles west up canyon near top of low ridge  
on north side of canyon.  
(18) Land Status BLM  
Sensitivity Evaluation (19) S-3

V. Literature Data (By: Author(s), Year, Title, Publication)

Firby, J.R., 1966. New non-marine mollusca from the Esmeralda formation, Nevada. Calif. Acad. Sci., Proc., v. 34, no. 14.

VI. Field and Collection Data

(20) Field Check; YES , NO \_\_\_\_\_, DATE \_\_\_\_\_, BY J. Firby

(21) Fossils Collected; YES , NO \_\_\_\_\_, FIELD NUMBER \_\_\_\_\_

(22) Where Housed U.C. Mus. Paleo., Berkeley

VII. Fossil Data

Non-marine mollusks, associated fossil, mammals.

PALEONTOLOGICAL RESOURCES INVENTORY  
DATA REGISTER and SENSITIVITY EVALUATION

CARSON CITY BUREAU OF LAND MANAGEMENT DISTRICT  
CONTRACT YA512-CT9-262

Prefixes: P=Plant, V=Vertebrate, I=Invertebrate Fossil Sites

Site Number, Name and Institutional Site Number

(1) Number I-52 (2) B.L.M. Map and Plot Overlay Ione Valley

(3) Inst. Site Number B-8325 (4) Site Name \_\_\_\_\_

Geologic Data

(5) Formation Esmeralda

(6) Age Miocene (Barstovian)

(7) Additional Data: Brown, poorly sorted sandstone. Several taxa of non-marine mollusks.

Geographic Data

(8) Long. \_\_\_\_\_ (9) Lat. \_\_\_\_\_ (10) State NV

(11) County Mineral (12) B.L.M. District Carson City

(13) Planning Unit Mina

(14) AMS Sheet Tonopah, Edition 1962

(15) Quad. Goldyke 3 SW, Scale 1:24,000, Edition Prelim.

(16) Grid Coordinates SW $\frac{1}{4}$  Section 26, T. 9N R. 36E

(17) Site Description Same locality as I-51, this report, but 20 feet stratigraphically higher.

(18) Land Status BLM

Sensitivity Evaluation (19) S-3

V. Literature Data (By: Author(s), Year, Title, Publication)

Firby, J.R., 1966. New non-marine mollusca from the Esmeralda formation, Nevada. Calif. Acad. Sci., Proc., v. 34, no. 14.

VI. Field and Collection Data

(20) Field Check; YES , NO , DATE 6/18/80, BY J. Firby and H. Schorn

(21) Fossils Collected; YES , NO , FIELD NUMBER \_\_\_\_\_

(22) Where Housed U.C. Mus. Paleo., Berkeley

VII. Fossil Data

Abundant non-marine-mollusks

PALEONTOLOGICAL RESOURCES INVENTORY  
DATA REGISTER and SENSITIVITY EVALUATION

CARSON CITY BUREAU OF LAND MANAGEMENT DISTRICT  
CONTRACT YA512-CT9-262

Prefixes: P=Plant, V=Vertebrate, I=Invertebrate Fossil Sites

Site Number, Name and Institutional Site Number

(1) Number I-53 (2) B.L.M. Map and Plot Overlay Ione Valley

(3) Inst. Site Number B-8326 (4) Site Name \_\_\_\_\_

Geologic Data

(5) Formation Esmeralda

(6) Age Miocene (Barstovian)

(7) Additional Data: Brown, medium grained tuffaceous sandstone,  
moderately indurated.

Geographic Data

(8) Long. \_\_\_\_\_ (9) Lat. \_\_\_\_\_ (10) State NV

(11) County Mineral (12) B.L.M. District Carson City

(13) Planning Unit Mina

(14) AMS Sheet Tonopah, Edition 1962

(15) Quad. Goldyke 3 SW, Scale 1:24,000, Edition Prelim.

(16) Grid Coordinates NW $\frac{1}{4}$  Section 26, T. 8N R. 36E

(17) Site Description At base of small butte about  $\frac{1}{2}$  mile up canyon.

(18) Land Status BLM

Sensitivity Evaluation (19) S-3

V. Literature Data (By: Author(s), Year, Title, Publication)

Firby, J.R., 1966. New non-marine mollusca from the Esmeralda formation, Nevada. Calif. Acad. Sci., Proc., v. 34, no. 14.

VI. Field and Collection Data

(20) Field Check; YES , NO \_\_\_\_\_, DATE 4/ 80, BY J. Firby

(21) Fossils Collected; YES , NO \_\_\_\_\_, FIELD NUMBER \_\_\_\_\_

(22) Where Housed U.C. Mus. Paleo., Berkeley

VII. Fossil Data            Non-marine mollusks

PALEONTOLOGICAL RESOURCES INVENTORY  
DATA REGISTER and SENSITIVITY EVALUATION

CARSON CITY BUREAU OF LAND MANAGEMENT DISTRICT  
CONTRACT YA512-CT9-262

Prefixes: P=Plant, V=Vertebrate, I=Invertebrate Fossil Sites

Site Number, Name and Institutional Site Number

(1) Number I-54 (2) B.L.M. Map and Plot Overlay Ione Valley

(3) Inst. Site Number B-8327 (4) Site Name

Geologic Data

(5) Formation Esmeralda

(6) Age Miocene (Barstovian)

(7) Additional Data: Coarse grained grayish sandstone, moderately well-indurated.

Geographic Data

(8) Long.  (9) Lat.  (10) State NV

(11) County Nye (12) B.L.M. District Adjacent to Carson City

(13) Planning Unit

(14) AMS Sheet Tonopah, Edition 1962

(15) Quad. Tonopah, Scale 1:250,000, Edition 1959

(16) Grid Coordinates SE $\frac{1}{4}$ /NW $\frac{1}{4}$  Section 32, T. 8N R. 38E

(17) Site Description

(18) Land Status BLM

Sensitivity Evaluation (19) S-3

V. Literature Data (By: Author(s), Year, Title, Publication)

Firby, J.R., 1966. New non-marine mollusca from the Esmeralda formation, Nevada. Calif. Acad. Sci., Proc., v. 34, no. 14.

VI. Field and Collection Data

(20) Field Check; YES , NO , DATE \_\_\_\_\_, BY J. Firby

(21) Fossils Collected; YES , NO , FIELD NUMBER \_\_\_\_\_

(22) Where Housed U.C. Mus. Paleo., Berkeley

VII. Fossil Data      Non-marine mollusks



PALEONTOLOGICAL RESOURCES INVENTORY  
DATA REGISTER and SENSITIVITY EVALUATION

CARSON CITY BUREAU OF LAND MANAGEMENT DISTRICT  
CONTRACT YA512-CT9-262

Prefixes: P=Plant, V=Vertebrate, I=Invertebrate Fossil Sites

Site Number, Name and Institutional Site Number

(1) Number I-55 (2) B.L.M. Map and Plot Overlay Ione Valley

(3) Inst. Site Number B-8328 (4) Site Name \_\_\_\_\_

Geologic Data

(5) Formation Esmeralda

(6) Age Miocene (Barstovian)

(7) Additional Data: Well indurated, moderately well bedded sandy limestone.

Geographic Data

(8) Long. \_\_\_\_\_ (9) Lat. \_\_\_\_\_ (10) State NV

(11) County Nye (12) B.L.M. District Adjacent to Carson City

(13) Planning Unit \_\_\_\_\_

(14) AMS Sheet Tonopah, Edition 1962

(15) Quad. Tonopah, Scale 1:250,000, Edition 1959

(16) Grid Coordinates SW $\frac{1}{4}$  Section 29, T. 8N R. 38E

(17) Site Description \_\_\_\_\_

(18) Land Status BLM

Sensitivity Evaluation (19) S-3

V. Literature Data (By: Author(s), Year, Title, Publication)

Firby, J.R., 1966. New non-marine mollusca from the Esmeralda formation, Nevada. Calif. Acad. Sci., Proc., v. 34, no. 14.

VI. Field and Collection Data

(20) Field Check; YES , NO \_\_\_\_\_, DATE \_\_\_\_\_, BY J. Firby

(21) Fossils Collected; YES , NO \_\_\_\_\_, FIELD NUMBER \_\_\_\_\_

(22) Where Housed U.C. Mus. Paleo., Berkeley

VII. Fossil Data

Non-marine mollusks, associated fossil, mammals.

PALEONTOLOGICAL RESOURCES INVENTORY  
DATA REGISTER and SENSITIVITY EVALUATION

CARSON CITY BUREAU OF LAND MANAGEMENT DISTRICT  
CONTRACT YA512-CT9-262

Prefixes: P=Plant, V=Vertebrate, I=Invertebrate Fossil Sites

Site Number, Name and Institutional Site Number

(1) Number I-56 (2) B.L.M. Map and Plot Overlay Ione Valley

(3) Inst. Site Number B-8329 (4) Site Name \_\_\_\_\_

Geologic Data

(5) Formation Esmeralda

(6) Age Miocene (Clarendonian)

(7) Additional Data: Well indurated, well bedded sandy limestone. Associated with fossil mammals.

Geographic Data

(8) Long. \_\_\_\_\_ (9) Lat. \_\_\_\_\_ (10) State NV

(11) County Nye (12) B.L.M. District Adjacent to Carson City Dist.

(13) Planning Unit \_\_\_\_\_

(14) AMS Sheet Tonopah, Edition 1962

(15) Quad. Tonopah, Scale 1:250,000, Edition 1959

(16) Grid Coordinates SW $\frac{1}{4}$  Section 29, T. 8N R. 38E

(17) Site Description \_\_\_\_\_

(18) Land Status BLM

Sensitivity Evaluation (19) S-3

V. Literature Data (By: Author(s), Year, Title, Publication)

Firby, J.R., 1966. New non-marine mollusca from the Esmeralda formation, Nevada. Calif. Acad. Sci., Proc., v. 34, no. 14.

VI. Field and Collection Data

(20) Field Check; YES , NO \_\_\_\_\_, DATE \_\_\_\_\_, BY J. Firby

(21) Fossils Collected; YES , NO \_\_\_\_\_, FIELD NUMBER \_\_\_\_\_

(22) Where Housed U.C. Mus. Paleo., Berkeley

VII. Fossil Data      Non-marine mollusks

PALEONTOLOGICAL RESOURCES INVENTORY  
DATA REGISTER and SENSITIVITY EVALUATION

CARSON CITY BUREAU OF LAND MANAGEMENT DISTRICT  
CONTRACT YA512-CT9-262

Prefixes: P=Plant, V=Vertebrate, I=Invertebrate Fossil Sites

Site Number, Name and Institutional Site Number

(1) Number I-57 (2) B.L.M. Map and Plot Overlay Ione Valley

(3) Inst. Site Number B-8330 (4) Site Name \_\_\_\_\_

Geologic Data

(5) Formation Esmeralda

(6) Age Miocene (Clarendonian)

(7) Additional Data: Grayish medium grained sandstone.

I. Geographic Data

(8) Long. \_\_\_\_\_ (9) Lat. \_\_\_\_\_ (10) State NV

(11) County Nye (12) B.L.M. District Adjacent to Carson City

(13) Planning Unit \_\_\_\_\_

(14) AMS Sheet Tonopah, Edition 1962

(15) Quad. Tonopah, Scale 1:250,000, Edition 1959

(16) Grid Coordinates SW $\frac{1}{4}$ /NW $\frac{1}{4}$  Section 29, T. 8N R. 38E

(17) Site Description \_\_\_\_\_

(18) Land Status BLM

I. Sensitivity Evaluation (19) S-3

V. Literature Data (By: Author(s), Year, Title, Publication)

Firby, J.R., 1966. New non-marine mollusca from the Esmeralda formation, Nevada. Calif. Acad. Sci., Proc., v. 34, no. 14.

VI. Field and Collection Data

(20) Field Check; YES , NO \_\_\_\_\_, DATE \_\_\_\_\_, BY J. Firby

(21) Fossils Collected; YES , NO \_\_\_\_\_, FIELD NUMBER \_\_\_\_\_

(22) Where Housed U.C. Mus. Paleo., Berkeley

VII. Fossil Data

Non-marine mollusks

PALaeONTOLOGICAL RESOURCES INVENTORY  
DATA REGISTER and SENSITIVITY EVALUATION

CARSON CITY BUREAU OF LAND MANAGEMENT DISTRICT  
CONTRACT YA512-CT9-262

Prefixes: P=Plant, V=Vertebrate, I=Invertebrate Fossil Sites

Site Number, Name and Institutional Site Number

(1) Number I-58 (2) B.L.M. Map and Plot Overlay Ione Valley  
(3) Inst. Site Number B-8331 (4) Site Name \_\_\_\_\_

I. Geologic Data

(5) Formation Esmeralda  
(6) Age Miocene (Clarendonian)  
(7) Additional Data: Gray sandstone, medium to fine grained, poorly sorted.

I. Geographic Data

(8) Long. \_\_\_\_\_ (9) Lat. \_\_\_\_\_ (10) State NV  
(11) County Nye (12) B.L.M. District Adjacent to Carson City  
(13) Planning Unit \_\_\_\_\_  
(14) AMS Sheet Tonopah, Edition 1962  
(15) Quad. Tonopah, Scale 1:250,000, Edition 1959  
(16) Grid Coordinates Center of boundary Section 28-29, T. 8N R. 38E  
(17) Site Description \_\_\_\_\_

(18) Land Status BLM

Sensitivity Evaluation (19) S-3

V. Literature Data (By: Author(s), Year, Title, Publication)

Firby, J.R., 1966. New non-marine mollusca from the Esmeralda formation, Nevada. Calif. Acad. Sci., Proc., v. 34, no. 14.

VI. Field and Collection Data

(20) Field Check; YES , NO , DATE 11/22/80, BY J. Firby

(21) Fossils Collected; YES , NO , FIELD NUMBER \_\_\_\_\_

(22) Where Housed U.C. Mus. Paleo., Berkeley

VII. Fossil Data



PALEONTOLOGICAL RESOURCES INVENTORY  
DATA REGISTER and SENSITIVITY EVALUATION

CARSON CITY BUREAU OF LAND MANAGEMENT DISTRICT  
CONTRACT YA512-CT9-262

Prefixes: P=Plant, V=Vertebrate, I=Invertebrate Fossil Sites.

Site Number, Name and Institutional Site Number

(1) Number I-59 (2) B.L.M. Map and Plot Overlay Ione Valley  
(3) Inst. Site Number B-8332 (4) Site Name \_\_\_\_\_

Geologic Data

(5) Formation Esmeralda  
(6) Age Miocene (Clarendonian)  
(7) Additional Data: Well bedded gray sandy limestone.

Geographic Data

(8) Long. \_\_\_\_\_ (9) Lat. \_\_\_\_\_ (10) State NV  
(11) County Nye (12) B.L.M. District Carson City  
(13) Planning Unit \_\_\_\_\_  
(14) AMS Sheet Tonopah, Edition 1962  
(15) Quad. Tonopah, Scale 1:250,000, Edition 1959  
(16) Grid Coordinates Center Section 29, T. 8N R. 38E  
(17) Site Description \_\_\_\_\_

(18) Land Status BLM

Sensitivity Evaluation (19) S-3

V. Literature Data (By: Author(s), Year, Title, Publication)

Firby, J.R., 1966. New non-marine mollusca from the Esmeralda formation, Nevada. Calif. Acad. Sci., Proc., v. 34, no. 14.

VI. Field and Collection Data

(20) Field Check; YES , NO , DATE 11/ /80, BY J. Firby

(21) Fossils Collected; YES , NO , FIELD NUMBER \_\_\_\_\_

(22) Where Housed U.C. Mus. Paleo., Berkeley

VII. Fossil Data Non-marine mollusks

PALEONTOLOGICAL RESOURCES INVENTORY  
DATA REGISTER and SENSITIVITY EVALUATION

CARSON CITY BUREAU OF LAND MANAGEMENT DISTRICT  
CONTRACT YA512-CT9-262

Prefixes: P=Plant, V=Vertebrate, I=Invertebrate Fossil Sites

Site Number, Name and Institutional Site Number

(1) Number I-60 (2) B.L.M. Map and Plot Overlay Ione Valley  
(3) Inst. Site Number B-8333 (4) Site Name \_\_\_\_\_

Geologic Data

(5) Formation Esmeralda  
(6) Age Miocene (Clarendonian)  
(7) Additional Data: Interbedded, poorly sorted sandstone.

Geographic Data

(8) Long. \_\_\_\_\_ (9) Lat. \_\_\_\_\_ (10) State NV  
(11) County Nye (12) B.L.M. District Adjacent to Carson City  
(13) Planning Unit \_\_\_\_\_  
(14) AMS Sheet Tonopah, Edition 1962  
(15) Quad. Tonopah, Scale 1:250,000, Edition 1959  
(16) Grid Coordinates SW $\frac{1}{4}$ /NW $\frac{1}{4}$  Section 22, T. 8N R. 38E  
(17) Site Description \_\_\_\_\_

(18) Land Status BLM

Sensitivity Evaluation (19) S-3

V. Literature Data (By: Author(s), Year, Title, Publication)

Firby, J.R., 1966. New non-marine mollusca from the Esmeralda formation, Nevada. Calif. Acad. Sci., Proc., v. 34, no. 14.

VI. Field and Collection Data

(20) Field Check; YES , NO , DATE \_\_\_\_\_, BY J. Firby

(21) Fossils Collected; YES , NO , FIELD NUMBER \_\_\_\_\_

(22) Where Housed U.C. Mus. Paleo., Berkeley

VII. Fossil Data

Non-marine mollusks. Associated mammals.

PALEONTOLOGICAL RESOURCES INVENTORY  
DATA REGISTER and SENSITIVITY EVALUATION

CARSON CITY BUREAU OF LAND MANAGEMENT DISTRICT  
CONTRACT YA512-CT9-262

Prefixes: P=Plant, V=Vertebrate, I=Invertebrate Fossil Sites

Site Number, Name and Institutional Site Number

(1) Number I-61 (2) B.L.M. Map and Plot Overlay Ione Valley

(3) Inst. Site Number B-8334 (4) Site Name: \_\_\_\_\_

Geologic Data:

(5) Formation Esmeralda

(6) Age Miocene (Barstovian)

(7) Additional Data: Gray bedded limestone with interbedded fine grained tuffaceous sandstones.

Geographic Data

(8) Long: \_\_\_\_\_ (9) Lat. \_\_\_\_\_ (10) State NV

(11) County Mineral (12) B.L.M. District Carson City

(13) Planning Unit Mina

(14) AMS Sheet Tonopah, Edition 1962

(15) Quad. Golddyke 3 SW, Scale 1:24,000, Edition Prelim.

(16) Grid Coordinates NW $\frac{1}{4}$  Section 24, T. 8N R. 36E

(17) Site Description \_\_\_\_\_

(18) Land Status BLM

(19) Sensitivity Evaluation (19) S-3

V. Literature Data (By: Author(s), Year, Title, Publication)

Firby, J.R., 1966. New non-marine mollusca from the Esmeralda formation, Nevada. Calif. Acad. Sci., Proc., v. 34, no. 14.

VI. Field and Collection Data

(20) Field Check; YES , NO , DATE 11/ /80, BY J. Firby

(21) Fossils Collected; YES , NO , FIELD NUMBER

(22) Where Housed U.C. Mus. Paleo., Berkeley

VII. Fossil Data Non-marine mollusks

PALEONTOLOGICAL RESOURCES INVENTORY  
DATA REGISTER and SENSITIVITY EVALUATION

CARSON CITY BUREAU OF LAND MANAGEMENT DISTRICT  
CONTRACT YA512-CT9-262

Prefixes: P=Plant, V=Vertebrate, I=Invertebrate Fossil Sites

Site Number, Name and Institutional Site Number

(1) Number I-62 (2) B.L.M. Map and Plot Overlay Ione Valley  
(3) Inst. Site Number B-8335 (4) Site Name \_\_\_\_\_

Geologic Data

(5) Formation Esmeralda  
(6) Age Miocene (Barstovian)  
(7) Additional Data: Very well bedded, well indurated, gray tuffaceous sandstone.

Geographic Data

(8) Long. \_\_\_\_\_ (9) Lat. \_\_\_\_\_ (10) State NV  
(11) County Mineral (12) B.L.M. District Carson City  
(13) Planning Unit Mina  
(14) AMS Sheet Tonopah, Edition 1962  
(15) Quad. Goldkye 3 SW, Scale 1:24,000, Edition Prelim.  
(16) Grid Coordinates SE<sub>4</sub><sup>1</sup>/SE<sub>4</sub><sup>1</sup> Section 36, T. 9N R. 36E  
(17) Site Description \_\_\_\_\_

(18) Land Status BLM

Sensitivity Evaluation (19) S-3

V. Literature Data (By: Author(s), Year, Title, Publication)

Firby, J.R., 1966. New non-marine mollusca from the Esmeralda formation, Nevada. Calif. Acad. Sci., Proc., v. 34, no. 14.

VI. Field and Collection Data

(20) Field Check; YES , NO , DATE 11/80, BY J. Firby

(21) Fossils Collected; YES , NO , FIELD NUMBER \_\_\_\_\_

(22) Where Housed U.C. Mus. Paleo., Berkeley

VII. Fossil Data

~~Non-marine~~ mollusks



PALEONTOLOGICAL RESOURCES INVENTORY  
DATA REGISTER and SENSITIVITY EVALUATION

CARSON CITY BUREAU OF LAND MANAGEMENT DISTRICT  
CONTRACT YA512-CT9-262.

Prefixes: P=Plant, V=Vertebrate, I=Invertebrate Fossil Sites

Site Number, Name and Institutional Site Number

(1) Number I-63 (2) B.L.M. Map and Plot Overlay Ione Valley

(3) Inst. Site Number B-8336 (4) Site Name \_\_\_\_\_

Geologic Data:

(5) Formation Esmeralda

(6) Age Miocene (Barstovian)

(7) Additional Data: Thinly bedded "paper shales", associated leaf flora.

Geographic Data

(8) Long. \_\_\_\_\_ (9) Lat. \_\_\_\_\_ (10) State NV

(11) County Mineral (12) B.L.M. District Carson City

(13) Planning Unit Mina

(14) AMS Sheet Tonopah, Edition 1962

(15) Quad. Goldyke 3 SW, Scale 1:24,000, Edition Prelim.

(16) Grid Coordinates NW $\frac{1}{4}$  Section 24, T. 8N R. 36E

(17) Site Description \_\_\_\_\_

(18) Land Status BLM

Sensitivity Evaluation (19) S-3

V. Literature Data (By: Author(s), Year, Title, Publication)

Firby, J.R., 1966. New non-marine mollusca from the Esmeralda formation, Nevada. Calif. Acad. Sci., Proc., v. 34, no. 14.

VI. Field and Collection Data

(20) Field Check; YES X, NO \_\_\_\_\_, DATE 11/80, BY J. Firby

(21) Fossils Collected; YES S, NO \_\_\_\_\_, FIELD NUMBER \_\_\_\_\_

(22) Where Housed U.C. Mus. Paleo., Berkeley

VII. Fossil Data      Non-marine mollusks

                      Some fossil leaf flora

PALEONTOLOGICAL RESOURCES INVENTORY  
DATA REGISTER and SENSITIVITY EVALUATION

CARSON CITY BUREAU OF LAND MANAGEMENT DISTRICT  
CONTRACT YA512-CT9-262

Prefixes: P=Plant, V=Vertebrate, I=Invertebrate Fossil Sites

Site Number, Name and Institutional Site Number

(1) Number I-64 (2) B.L.M. Map and Plot Overlay Ione Valley  
(3) Inst. Site Number B-8337 (4) Site Name \_\_\_\_\_

Geologic Data

(5) Formation Esmeralda  
(6) Age Miocene (Barstovian)  
(7) Additional Data: Massive to indistinctly bedded tuffaceous sandstone.

Geographic Data

(8) Long. \_\_\_\_\_ (9) Lat. \_\_\_\_\_ (10) State NV  
(11) County Mineral (12) B.L.M. District Carson City  
(13) Planning Unit Mina  
(14) AMS Sheet Tonopah, Edition 1962  
(15) Quad. Tonopah, Scale 1:250,000, Edition 1959  
(16) Grid Coordinates SE $\frac{1}{4}$  Section 35, T. 9N R. 36E  
(17) Site Description South bank of canyon west of Stewart Valley road.

(18) Land Status BLM

Sensitivity Evaluation (19) S-3

V. Literature Data (By: Author(s), Year, Title, Publication)

Firby, J.R., 1966. New non-marine mollusca from the Esmeralda formation, Nevada. Calif. Acad. Sci., Proc., v. 34, no. 14.

VI. Field and Collection Data

(20) Field Check; YES , NO \_\_\_\_\_, DATE 11/80, BY J. Firby

(21) Fossils Collected; YES , NO \_\_\_\_\_, FIELD NUMBER \_\_\_\_\_

(22) Where Housed U.C. Mus. Paleo., Berkeley

VII. Fossil Data Non-marine mollusks; associated mammals.

PALEONTOLOGICAL RESOURCES INVENTORY  
DATA REGISTER and SENSITIVITY EVALUATION

CARSON CITY BUREAU OF LAND MANAGEMENT DISTRICT  
CONTRACT YA512-CT9-262

Prefixes: P=Plant, V=Vertebrate, I=Invertebrate Fossil Sites

Site Number, Name and Institutional Site Number

(1) Number I-67 (2) B.L.M. Map and Plot Overlay Excelsior Mt.  
(3) Inst. Site Number B-5508 (4) Site Name \_\_\_\_\_

Geologic Data

(5) Formation Sunrise  
(6) Age Triassic  
(7) Additional Data: \_\_\_\_\_

Geographic Data

(8) Long. 118° 6' 1" W (9) Lat. 38° 12' 2" N (10) State NV  
(11) County Mineral (12) B.L.M. District Carson City  
(13) Planning Unit Mina  
(14) AMS Sheet Walker Lake, Edition 1964  
(15) Quad. Candelaria, Scale 1:24,000, Edition 1967  
(16) Grid Coordinates \_\_\_\_\_ Section 17, T. 4N R. 35E  
(17) Site Description \_\_\_\_\_

(18) Land Status BLM

Sensitivity Evaluation (19) S-3

V. Literature Data (By: Author(s), Year, Title, Publication)

Muller, S.W. and H.G. Ferguson 1936. Triassic and Jurassic formations of west-central Nevada. Geol. Soc. Amer. Bull., v. 47:241-256.

VI. Field and Collection Data

(20) Field Check; YES \_\_\_\_\_, NO , DATE \_\_\_\_\_, BY \_\_\_\_\_

(21) Fossils Collected; YES \_\_\_\_\_, NO \_\_\_\_\_, FIELD NUMBER \_\_\_\_\_

(22) Where Housed \_\_\_\_\_

VII. Fossil Data

PALEONTOLOGICAL RESOURCES INVENTORY  
DATA REGISTER and SENSITIVITY EVALUATION

CARSON CITY BUREAU OF LAND MANAGEMENT DISTRICT  
CONTRACT YA512-CT9-262

Prefixes: P=Plant, V=Vertebrate, I=Invertebrate Fossil Sites

Site Number, Name and Institutional Site Number

(1) Number I-69 (2) B.L.M. Map and Plot Overlay Ione Valley  
(3) Inst. Site Number B-7078 (4) Site Name: Insect - Hill II - N

Geologic Data

(5) Formation Esmeralda  
(6) Age Miocene (Barstovian)  
(7) Additional Data: \_\_\_\_\_

Geographic Data

(8) Long. 117° 56' 44" W (9) Lat: 38° 35' 23" N (10) State NV  
(11) County Mineral (12) B.L.M. District Carson City  
(13) Planning Unit Mina  
(14) AMS Sheet Tonopah, Edition 1962  
(15) Quad. Goldyke 3 SW, Scale: 1:24,000, Edition Prelim.  
(16) Grid Coordinates SE $\frac{1}{4}$ /NW $\frac{1}{4}$ /SW $\frac{1}{4}$  Section 35, T. 9N R. 36E  
(17) Site Description \_\_\_\_\_

(18) Land Status BLM

Sensitivity Evaluation (19) S-1

V. Literature Data (By: Author(s), Year, Title, Publication)

VI. Field and Collection Data

(20) Field Check; YES , NO \_\_\_\_\_, DATE \_\_\_\_\_, BY J. Firby and H. Schorn

(21) Fossils Collected; YES , NO \_\_\_\_\_, FIELD NUMBER \_\_\_\_\_

(22) Where Housed U.C. Mus. Paleo., Berkeley

VII. Fossil Data      Insects



PALEONTOLOGICAL RESOURCES INVENTORY  
DATA REGISTER and SENSITIVITY EVALUATION

CARSON CITY BUREAU OF LAND MANAGEMENT DISTRICT  
CONTRACT YA512-CT9-262

Prefixes: P=Plant, V=Vertebrate, I=Invertebrate Fossil Sites

Site Number, Name and Institutional Site Number

(1) Number I-70 (2) B.L.M. Map and Plot Overlay Ione Valley  
(3) Inst. Site Number \_\_\_\_\_ (4) Site Name Pacific Union Insect Site

Geologic Data

(5) Formation Esmeralda  
(6) Age Miocene (Barstovian)  
(7) Additional Data: Same as P-30, this report.

Geographic Data

(8) Long. 117° 56' 33" W (9) Lat. 38° 34' 33" N (10) State NV  
(11) County Mineral (12) B.L.M. District Carson City  
(13) Planning Unit Mina  
(14) AMS Sheet Tonopah, Edition 1956  
(15) Quad. Goldyke 3 SW, Scale 1:24,000, Edition Prelim.  
(16) Grid Coordinates SE $\frac{1}{4}$ /NE $\frac{1}{4}$ /SW $\frac{1}{4}$  Section 2, T. 8N R. 36E  
(17) Site Description \_\_\_\_\_

(18) Land Status BLM

Sensitivity Evaluation (19) S-1

V. Literature Data (By: Author(s); Year, Title, Publication)

VI. Field and Collection Data

(20) Field Check; YES , NO \_\_\_\_\_, DATE 9/24/80, BY J. Firby and H. Schorn

(21) Fossils Collected; YES , NO \_\_\_\_\_, FIELD NUMBER \_\_\_\_\_

(22) Where Housed U.C. Mus. Paleo., Berkeley

VII. Fossil Data     Insect impressions. An excellent site for abundance, diversity and exceptional preservation.

PALEONTOLOGICAL RESOURCES INVENTORY  
DATA REGISTER and SENSITIVITY EVALUATION

CARSON CITY BUREAU OF LAND MANAGEMENT DISTRICT  
CONTRACT YA512-CT9-262

Prefixes: P=Plant, V=Vertebrate, I=Invertebrate Fossil Sites

Site Number, Name and Institutional Site Number

- (1) Number I-71 (2) B.L.M. Map and Plot Overlay Ione Valley
- (3) Inst. Site Number B-7078 (4) Site Name: Insects

Geologic Data

- (5) Formation Esmeralda
- (6) Age Miocene (Barstovian)
- (7) Additional Data: Same as I-69, this report.

Geographic Data

- (8) Long. 117° 56' 44" W (9) Lat. 38° 35' 25" N (10) State NV
- (11) County Mineral (12) B.L.M. District Carson City
- (13) Planning Unit Mina
- (14) AMS Sheet Tonopah, Edition \_\_\_\_\_
- (15) Quad. Goldyke 3 SW, Scale 1:24,000, Edition Prelim.
- (16) Grid Coordinates: SE $\frac{1}{4}$ /NW $\frac{1}{4}$ /SW $\frac{1}{4}$  Section 35, T. 9N R. 36E
- (17) Site Description Ca. 1½ mile west of Stewart Spring, on west wall of north  
draining tributary to Fingerrock Wash, about 50 feet above valley floor.

- (18) Land Status BLM

Sensitivity Evaluation (19) S-1

V. Literature Data (By: Author(s), Year, Title, Publication)

None

VI. Field and Collection Data

(20) Field Check; YES , NO , DATE 9/25/80, BY J. Firby and H. Schorn

(21) Fossils Collected; YES , NO , FIELD NUMBER \_\_\_\_\_

(22) Where Housed U.C. Mus. Paleo., Berkeley

VII. Fossil Data      Insects

PALEONTOLOGICAL RESOURCES INVENTORY  
DATA REGISTER and SENSITIVITY EVALUATION

CARSON CITY BUREAU OF LAND MANAGEMENT DISTRICT  
CONTRACT YA512-CT9-262

Prefixes: P=Plant, V=Vertebrate, I=Invertebrate Fossil Sites

Site Number, Name and Institutional Site Number

(1) Number I-72 (2) B.L.M. Map and Plot Overlay Ione Valley  
(3) Inst. Site Number \_\_\_\_\_ (4) Site Name N.W. Snail Hill

Geologic Data

(5) Formation Esmeralda  
(6) Age Miocene (Barstovian)  
(7) Additional Data: \_\_\_\_\_

Geographic Data

(8) Long. 117° 59' 30" W (9) Lat. 38° 39' 54" N (10) State NV  
(11) County Mineral (12) B.L.M. District Carson City  
(13) Planning Unit Mina  
(14) AMS Sheet Tonopah, Edition 1956  
(15) Quad. Goldyke 3 NW, Scale 1:24,000, Edition Prelim.  
(16) Grid Coordinates NE<sub>1</sub>/NW<sub>1</sub>/SE<sub>1</sub> Section 5, T. 9N R. 36E  
(17) Site Description \_\_\_\_\_

(18) Land Status BLM

Sensitivity Evaluation (19) S-3

V. Literature Data (By: Author(s), Year, Title, Publication)

Firby, J.R., 1966. New ~~non-marine~~ mollusca from the Esmeralda formation, Nevada. Calif. Acad. Sci. Proc., v. 34, no. 14.

VI. Field and Collection Data

(20) Field Check; YES , NO , DATE 8/80, BY J. Firby

(21) Fossils Collected; YES , NO , FIELD NUMBER

(22) Where Housed U.C. Mus. Paleo., Berkeley

VII. Fossil Data Non-marine mollusks

PALEONTOLOGICAL RESOURCES INVENTORY  
DATA REGISTER and SENSITIVITY EVALUATION

CARSON CITY BUREAU OF LAND MANAGEMENT DISTRICT  
CONTRACT YA512-CT9-262

Prefixes: P=Plant, V=Vertebrate, I=Invertebrate Fossil Sites

Site Number, Name and Institutional Site Number

(1) Number I-73 (2) B.L.M. Map and Plot Overlay Ione Valley  
(3) Inst. Site Number B7078 (4) Site Name Insects Hill II - N

Geologic Data

(5) Formation Esmeralda  
(6) Age Miocene (Barstovian)  
(7) Additional Data: Insects on bedding plains of paper shale.

Geographic Data

(8) Long. \_\_\_\_\_ (9) Lat. \_\_\_\_\_ (10) State NV  
(11) County Mineral (12) B.L.M. District Carson City  
(13) Planning Unit Mina  
(14) AMS Sheet Tonopah, Edition 1956  
(15) Quad. Goldyke 3 SW, Scale 1:24,000, Edition Prelim.  
(16) Grid Coordinates SE<sup>1</sup>/<sub>4</sub>/NW<sup>1</sup>/<sub>4</sub>/SW<sup>1</sup>/<sub>4</sub> Section 35, T. 9N R. 36E  
(17) Site Description \_\_\_\_\_

(18) Land Status BLM  
Sensitivity Evaluation (19) S-1

V. Literature Data (By: Author(s), Year, Title, Publication)

VI. Field and Collection Data

(20) Field Check; YES , NO \_\_\_\_\_, DATE 8/80, BY H. Schorn

(21) Fossils Collected; YES , NO \_\_\_\_\_, FIELD NUMBER \_\_\_\_\_

(22) Where Housed U.C. Mus. Paleo., Berkeley

VII. Fossil Data

Carbonized remains of insects on bedding plains.



PALEONTOLOGICAL RESOURCES INVENTORY  
DATA REGISTER and SENSITIVITY EVALUATION

CARSON CITY BUREAU OF LAND MANAGEMENT DISTRICT  
CONTRACT YA512:CT9-262

Prefixes: P=Plant, V=Vertebrate, I=Invertebrate Fossil Sites

Site Number, Name and Institutional Site Number

(1) Number I-74 (2) B.L.M. Map and Plot Overlay Excelsior Mt.  
UCMP  
(3) Inst. Site Number D-1884 (4) Site Name \_\_\_\_\_

Geologic Data

(5) Formation unnamed  
(6) Age Pliocene (Blancan)  
(7) Additional Data: In "older sediments" of Mono Basin. Poorly sorted and weakly indurated tuffaceous sandstones, predominantly light gray weathering to light brown.

Geographic Data

(8) Long. \_\_\_\_\_ (9) Lat. \_\_\_\_\_ (10) State NV  
(11) County Mineral (12) B.L.M. District Carson City  
(13) Planning Unit Mina  
(14) AMS Sheet Walker Lake, Edition 1964  
(15) Quad. Trench Canyon, Scale 1:62,500, Edition 1958  
(16) Grid Coordinates SE<sup>1</sup>/<sub>4</sub>/NE<sup>1</sup>/<sub>4</sub> Section 31, T. 4N R. 29E  
(17) Site Description 700 yards due east of BM7109, approximately 300 yards south of NV. state Highway 31.

(18) Land Status BLM

Sensitivity Evaluation (19) S-3

V. Literature Data (By: Author(s), Year, Title, Publication)

Firby, J.R., 1973. An Oligocene non-marine Molluscan fauna from eastern Nevada. J. Paleont., v. 47, no. 1.

VI. Field and Collection Data

(20) Field Check; YES  X , NO \_\_\_\_\_, DATE \_\_\_\_\_, BY  J. Firby

(21) Fossils Collected; YES  X , NO \_\_\_\_\_, FIELD NUMBER \_\_\_\_\_

(22) Where Housed  U.C. Mus. Paleo., Berkeley

VII. Fossil Data

Non-marine mollusks

Gastropoda

Valvata humeralis

Parapholux gesteri

BUREAU OF LAND MANAGEMENT  
Library  
Denver Service Center

SLM 2107527  
D-5534, Building 50  
Denver Federal Center  
P. O. Box 25000  
Denver, CO 80225-0047

BUREAU OF LAND MANAGEMENT  
Library  
Denver Service Center

BLM Library  
D-553A, Building 50  
Denver Federal Center  
P. O. Box 25047  
Denver, CO 80225-0047

**RECENT ADDITIONS**

USER'S CARD 3 - R67

981 V.1

Inventory of  
Bureau of

R	OFFICE	DATE RETURNED
503-447-4115 due: <del>7-29-87</del>	OR-053	8/6/87
676441 Jack R. A.	NM-016 NV-026	AUG 31-87 APR 7 '88

(Continued on reverse)

BLM Library  
D-553A, Building 50  
Denver Federal Center  
P. O. Box 25047  
Denver, CO 80225-0047

