

5/c ha





THE
WESTERN SHORE GAZETTEER

AND
COMMERCIAL DIRECTORY,

For the State of California,

CONTAINING THE NAMES OF ALL THE ADULT MALE CITIZENS OF THE STATE,
THEIR OCCUPATIONS AND PROFESSIONS; THE AMOUNT OF CAPITAL
INVESTED; VALUE OF PROPERTY, AS NEAR AS CAN BE ASCER-
TAINED FROM THE MOST RELIABLE SOURCES; THE
COUNTY, TOWN AND ELECTION PRECINCT
IN WHICH EACH RESIDES, AND HIS POST-OFFICE ADDRESS.

YOLO COUNTY.

ONE VOLUME BEING DEVOTED TO
EACH COUNTY OF THE STATE.

GIVING A BRIEF HISTORY OF EACH COUNTY,
ITS ORGANIZATION; PAST AND PRESENT COUNTY, TOWN AND PRECINCT OFFICERS;
THE KIND AND VALUE OF ITS IMPORTS AND EXPORTS; CONDITION OF ITS
FINANCES; ITS MINING, MANUFACTURING AND AGRI-
CULTURAL RESOURCES, ETC., ETC.

The names as well as the business and profession of each individual arranged
in alphabetical order, convenient for reference. Together with a
copious index to all advertisements and business callings.

COMPILED AND PUBLISHED ANNUALLY BY
C. P. SPRAGUE & H. W. ATWELL,
WOODLAND, YOLO COUNTY.

Entered according to the Act of Congress, in the year Eighteen Hundred and Seventy, by

SPRAGUE & ATWELL,

In the office of the Librarian of Congress, at Washington, D. C.

SAN FRANCISCO:

PRESS OF BANCROFT AND COMPANY.

P R E F A C E .

CUSTOM renders it essential that we should write a preface to a work of this character, otherwise this GAZETTEER would be presented to the public without apology. The compilation of the work has been attended with great expense and no small amount of annoyance, yet our thanks are due to most of our county officials and the early settlers of the county for the very generous responses they have made to our inquiries, and for their assistance in gathering statistics. We also extend our acknowledgments to the county clerks of other counties who have furnished us with lists of their county and township officers. Had all thus responded those lists would have been complete, and information would have been given of which our friends will be deprived.

Our work contains more than we promised in our prospectus, yet is not in all respects precisely what we at first intended it should be. We did intend to give the incumbrances or legal liabilities upon property in the county; but abandoned the idea for certain reasons, some of which we may mention: We find many mortgages of record uncanceled, which we have every reason to believe have been paid—the mortgagees having neglected to cancel them. We were not inclined, upon reflection, to risk giving offense by publishing what appears of record and, as a matter of fact, is public property. With this exception we have omitted nothing we suggested, but have added much useful information not proposed in our prospectus. The public are to be the jurors to determine its merits.

C. P. SPRAGUE,
H. W. ATWELL,

Publishers.

WOODLAND, November, 1870.

ERRATA.—On page 134, fourth line from bottom of page, for “2,743,” read “112,744”; page 461, for “J. G. Stephens,” read “J. D. Stephens.”

GENERAL INDEX.

<p>Alfalfa 81</p> <p>Arroyos, The..... 85</p> <p>Agricultural Ditches..... 97</p> <p>Attorneys at Law, tables..... 495</p> <p>Agent, tables..... 495</p> <p>Arrests and Convictions..... 196</p> <p>Bridges 45</p> <p>Bullard's Farm..... 63</p> <p>Buckeye Grain Lands..... 67</p> <p>Briggs' Farm..... 68</p> <p>Bryte's Dairy..... 77</p> <p>Babel Slough..... 93</p> <p>Buckeye Creek..... 99</p> <p>Bank of Woodland..... 119</p> <p>Buckeye..... 125</p> <p>Baptist Church..... 134</p> <p>Boot- and Shoe-Shops..... 146</p> <p>Bakeries..... 147, 496</p> <p>Breweries..... 147</p> <p>Bear Flag..... 13</p> <p>Bar-keepers..... 497</p> <p>Blacksmiths and Shops..... 497</p> <p>Barbers..... 499</p> <p>Boot- and Shoe-Makers..... 499</p> <p>Boarding- and Lodging Houses..... 500</p> <p>Breweries..... 500</p> <p>Brick-Makers and Yards... 150, 500</p> <p>Butchers and Shops..... 501</p> <p>Business Directory..... 495</p> <p>Buildings in Woodland..... 117</p> <p>Clear Lake Wagon-Road..... 44</p> <p>Cottonwood Grain Lands..... 69</p> <p>Capay Valley..... 72</p> <p>Cache Creek Lands..... 73</p> <p>Cave's Dairy..... 76</p> <p>Choice Cows..... 77</p> <p>Conrad's Farm..... 77</p> <p>Carey's Dairy..... 78</p> <p>Creeks and Sloughs..... 85</p> <p>Cache Creek..... 96</p> <p>Cottonwood Creek..... 99</p> <p>Cinnabar..... 111</p> <p>California Mine, The..... 112</p> <p>Churches..... 117</p> <p>Cacheville..... 124</p> <p>Capay City..... 125</p> <p>Cottonwood..... 125</p>	<p>Churches and Church Organiza- tions..... 131</p> <p>Christian Church..... 132</p> <p>Cumberland Presbyterians..... 133</p> <p>Catholics..... 133</p> <p>Congregational Church..... 134</p> <p>Cacheville Flour Mills..... 139</p> <p>Crouse's Mill..... 140</p> <p>Carpenters' Shops..... 146</p> <p>Cabinet-Shops..... 147</p> <p>Capay Valley Winery..... 148</p> <p>Craft's Brick-Yard..... 152</p> <p>Cacheville Brick-Yard..... 151</p> <p>Chicory Garden and Manufac- tory..... 152</p> <p>Cattle..... 172</p> <p style="padding-left: 2em;">Number of and Value..... 173</p> <p>City Papers..... 178</p> <p>Clanton's Farm..... 61</p> <p>Capitalists..... 500</p> <p>Clothing..... 500</p> <p>Cattle for Sale..... 501</p> <p>Carriage- and Wagon-Shops... 142</p> <p>Carriage- and Wagon-Makers... 502</p> <p>Carpenters..... 503</p> <p>Cows for Sale..... 506</p> <p>Cabinet-Makers..... 506</p> <p>Contractors..... 506</p> <p>Clerks..... 507</p> <p>Caulkers..... 505</p> <p>County Finances..... 175</p> <p>Climate..... 176</p> <p>Carpet-Weavers..... 505</p> <p>California State Government... 539</p> <p>Division 1..... 48</p> <p>Division 2..... 49</p> <p>Division 3..... 51</p> <p>Division 4..... 52</p> <p>Division 5..... 52</p> <p>Dairy Farms..... 74</p> <p>Dairymen..... 508</p> <p>Deep Arroyo..... 86</p> <p>Dry Creek..... 100</p> <p>Davisville..... 126</p> <p>Dentists..... 508</p> <p>Druggists..... 509</p> <p>Draymen..... 509</p> <p>Dr. Ruddock's Farm..... 62</p>
--	--

Dairies in Merritt Township....	76	Langville.....	125
Ely's Farm.....	68	Lang's Brick-yard.....	151
Elk Slough.....	91	Laundries and Laundrymen.....	522
Eagle Flour Mills.....	138	Levees.....	50
Elliott's Carriage Manufactory.....	142	Livery Stables.....	521
Elliott's Brick-Yard.....	151	Lumber-dealers.....	522
Exports.....	157	Merritt's Farm.....	63
Exporters.....	157	McFadyen's Farm.....	71
Emigrants, A Word to.....	199	Merritt's Island.....	97
Editors.....	509	Mines and Minerals.....	111
Engineers.....	509	Meat-Markets.....	118
Ferries.....	46, 516	M. E. Church, The.....	131
Freeport Ferry.....	47	M. E. Church South, The.....	133
Fisheries of Yolo.....	109	Manufacturing Interests.....	137
Fremont.....	124	Morals.....	196
Flour-Mills.....	138	Marriages.....	178
Farms for Sale.....	510	Mules.....	172
Farms to Rent.....	509	For Sale.....	526
Farms, Large.....	512	Manufacturers.....	522
Fishermen.....	516	Masons and Bricklayers.....	522
Fremont.....	16	Merchants.....	523
Green's Ranch.....	65	Ministers of the Gospel.....	524
Green's Dairy.....	75	Machinists.....	525
Grand Island Dairies.....	78	Milliners and Dress-makers.....	525
Grazing, The.....	79	Mill-men.....	525
Grand Island.....	95	Millers.....	525
Gold Mining.....	111	Mill-wrights.....	525
Grape Culture.....	170	Musicians.....	526
Geographical Outlines.....	1	Mulberry Trees.....	527
Gordon, Wm.....	6	Natural Divisions.....	47
Gardens of Putah Creek.....	98	Newton's Mill.....	140
General Description of Woodland.....	117	Newspapers.....	176
Glove-maker.....	517	Nurserymen.....	526
Gunsmith.....	517	Notaries Public.....	526
History of Yolo—1841 to 1870.....	1 to 40	Order of U. A. O. D.....	127
Hungry Hollow.....	72	Order of F. and A. M.....	128
Hesperian College.....	115	Order of I. O. O. F.....	128
Hotels.....	117	Order of I. O. G. T.....	130
Harness- and Saddlery-Shops.....	146	Order of C. of R. C.....	131
Hogs.....	173	Orchards, tables.....	526
Number of.....	173	Orleans Hill Winery, The.....	149
Value of.....	173	Projected Railroads.....	43
For Sale.....	518	Public Roads.....	44
Horses.....	171	Plainfield.....	64
For Sale.....	517	Prairie Lands.....	73
Trainers.....	520	Putah Creek.....	98
Hospital Fund.....	175	Peanuts.....	104
Hotel-keepers.....	520	Public Buildings.....	115
Hunters.....	521	Public School-house.....	116
Islands.....	94	Plummer's Shop.....	145
Imports.....	156	Peters & Howard's Shop.....	145
Importers.....	157	Plainfield Farms.....	64
Justices of the Peace.....	521	Poultry Dealers.....	528
Jacks and Jennies.....	172, 521	Photographers and Galleries.....	527
Jewelers.....	521	Phonography.....	527
Knight's Landing.....	119	Plasterers.....	528
Ferry.....	47	Physicians.....	528
		Painters.....	528

Prospective Review.....	199	Surveyors.....	533
Peddlers.....	528	Sericulturists.....	535
Recapitulation of Flour Trade.....	141	Toll Roads.....	46
Robertson's Shop.....	145	Tules, The.....	50
Refinery.....	150	Tule House Dairy.....	77
Recapitulation, General, of Man- ufactures.....	154	Timber.....	101
Recapitulation of Stock.....	174	Theater.....	117
Reclamation of Swamp Lands.....	51	Tailors.....	535
Restaurants.....	529	Teachers.....	536
Recapitulation of Mills.....	141	Tailors.....	536
Residents and Occupations.....	205	Tinners.....	536
Smith's Ferry.....	46	Toll Roads.....	536
Sutterville Ferry.....	47	Traders, General.....	536
Sacramento River Land.....	53	Telegraph Operators.....	536
Scott's, G. M., Farm.....	70	United Brethren, The.....	133
Stephens', G. D., Farm.....	71	Value of Grazing Lands.....	53
Scott's Dairy.....	79	Vineyards.....	537
Sycamore Slough.....	95	Woodland Farms.....	60
Sulphur Springs..	101	Willow Slough Farms.....	61
Silk Culture.....	106	Willow Slough.....	86
Schools.....	134	Water.....	100
Seely's Mill.....	139	Woodland.....	113
Sibley's Mill.....	141	Washington.....	122
Smith's Mill.....	140	Woodland Flour-Mills.....	120
Sash and Doors.....	141	Wagon and Blacksmithing.....	142
Schindler's Winery.....	149	Woodland Brewery.....	147
Sales of Town Lots.....	158	Wineries.....	148
Sales of Land.....	166	Woodland Winery, No. 2.....	148
Sheep.....	174	Woodland Winery, No. 1.....	149
Swingle's Dairy.....	78	Wineries.....	537
Saloons.....	530	Wagons For Sale.....	538
Saddlers and Harness-Makers.....	532	Wheelwrights.....	538
Students.....	532	Well-Borers.....	538
Stair-Builders and Turners.....	533	Yolo County.....	41
Shepherds and Sheep-Owners.....	533	Yolo Brewery.....	147
Sheep for Sale.....	534	Yolo Democrat.....	176
Stage Lines.....	130	Yolo Weekly Mail.....	177
Stock Interest of Yolo.....	171		

ADVERTISEMENTS.

ATTORNEYS—		BLACKSMITH—	
Alexander, Armstrong & Hink- son.....	208	H. Perry.....	356
Harry Dixon.....	212	BOOT- AND SHOE-SHOP—	
Daniel E. Alexander.....	216	W. Keller.....	224
A. P. Catlin.....	242	BAKER—	
Burnett & Harper.....	246	Schluer & Sieber.....	224
Edgerton & Poorman.....	264	BREWERIES—	
Frost & Bush.....	336	Wirth & Co.....	340
James Johnson.....	404	Scherley & Miller.....	360
C. P. Sprague.....	599	BARBERS—	
AGRICULTURAL IMPLEMENTS—		Scott & Reno.....	352
Baker & Hamilton.....	214	Theodore Schumacher.....	264
A. Griffith & Co.....	206	BOOKS AND STATIONERY—	
Gray & Wood.....	384	A. S. Hopkins.....	204
ACADEMY OF MUSIC.....		Edwards & Co.....	394

BRICK-MAKERS—		JEWELER—	
L. F. Craft.....	250	Eaton & Green.....	224
N. Elliott.....	268	LIVERY STABLES—	
J. Lang.....	344	W. J. Roberts.....	218
CARRIAGES—		Breckenridge & Swain.....	378
C. Elliott.....	424	LUMBER DEALERS—	
COMMERCIAL COLLEGE—		A. Powell.....	212
M. K. Lander.....	296	P. C. Robertson.....	242
DENTISTS—		A. Floyd.....	208
Prather & Plomteaux.....	216	Newton & Co.....	366
DRUGGISTS—		MUSIC STORE—	
Ben. Hastings.....	212	L. K. Hammer.....	216
Ruggles & Machefert.....	224	MEAT-MARKET—	
DRESS-MAKING—		James Asbery.....	254
Mrs. McDonald.....	264	MILLS—	
DRY-GOODS—		Cacheville Flour Mill.....	296
Henry Aronson.....	216	Yolo Planing Mill.....	220
FURNITURE—		NEWSPAPERS—	
P. Krellenberg.....	210	San Francisco Chronicle.....	334
Smith & Brogan.....	400	Scientific Press.....	374
FORWARDING AND COMMISSION—		Yolo Democrat.....	366
Laugenour & Brownell.....	326	Yolo Mail.....	356
GROCERS—		PHYSICIANS—	
Eaton & Lawson.....	212	Drs. Ray & Mehring.....	302
G. M. Eaton.....	404	Drs. Peirson & Jackson.....	284
GENERAL MERCHANDISE—		Henry Jackson, M. D.....	246
Huston, Goldman & Co.....	560	R. W. Murphy, M. D.....	208
F. S. Freeman.....	302	PAINTERS—	
A. Griffith & Co.....	206	J. C. Smith.....	352
A. Hoffman.....	390	M. Peterson.....	284
Flieshman & Kaufman.....	208	PRINTERS—	
HARDWARE—		Bacon & Co.....	222
Gray & Wood.....	384	Baneroft & Co.....	On cover
Gillig, Mott & Co.....	220	PHOTOGRAPHER—	
Hawley & Co.....	246	L. M. Rue.....	296
C. D. Morin.....	212	REAL ESTATE AGENTS—	
HARNESS—		G. D. Fiske.....	316
L. Dietz.....	264	Frost & Bush.....	356
HATTERS—		RESTAURANT—	
Meussdorffer.....	242	Antelope Restaurant, Buckley & Breckenridge.....	330
HOTELS—		RECTIFIER—	
Orleans Hotel, A. Pollard.....	562	Wilcox & Rock.....	378
Capitol Hotel, Furniss & Eaton.....	218	SALOON—	
Crescent City Hotel, J. M. Enos & Son.....	246	H. Stegall.....	254
Lang's Hotel, J. Lang.....	344	VEGETABLES AND FRUIT—	
Overland House, Dr. Hunter..	404	C. Goldman.....	400
INSURANCE—		WINERY—	
People's Fire and Marine.....	310	Woodland Winery.....	390
Phoenix and Home Fire Insur- ance Company.....	362		

HISTORY OF YOLO COUNTY.

I.

Geographical Outlines.

Yolo County is bounded on the north by Colusa and Sutter counties; on the east by Sutter and Sacramento; on the south by Solano and Napa, and on the west by Napa and Lake counties. It is separated from Sacramento and Sutter counties by the Sacramento River; from Solano by Putah Creek, and from Lake and Napa by the summit of a spur of the coast range of mountains.

Upon the organization of the county by the Legislature, in 1850, the boundaries were not very minutely defined; but sufficiently designated to show that they have not been materially changed.

Whatever legislation there has been since the organization of the county upon the subject of its boundaries, has apparently been more for the purpose of explaining what was intended by the original Act, than for the purpose of making any material changes in its actual boundaries.

Although several Acts have been passed for that purpose, one of which was as late as the session of 1867-8, perhaps there are none more definite than the Act of March 26th, 1857, which is as follows: "The boundary line of Yolo County shall commence at a point in the middle of the Sacramento River, near the head of Merritt's on Steamboat Slough, at a point where the township line, between township number five and township number six, north of the Mount Diablo base line intersects said river; thence running due west with said township line to the range line,

between range number two and range number three, east of the meridian of Mount Diablo; thence due north with said range line to the south branch or old bed of Putah Creek; thence westerly up the middle of the old bed, as well as the main Putah Creek, to a point in the cañon where the highest ridge of mountains divides the valleys of Sacramento and Berryessa; thence along the highest ridge of said mountains, north to the outlet of Clear Lake, or until it intersects a line dividing the counties of Yolo and Colusa; thence east with said line to the middle of Sacramento River; thence south along the middle of said river to the place of beginning."

That section of country thus bounded and embracing the County of Yolo, has its greatest length from northwest to southeast, measuring on an air line in that direction a distance of fifty-eight miles.

The county has been wholly surveyed and sectionized, from north to south, from Colusa County to Solano County line, a distance varying from twenty-seven to thirty-three miles. It has been surveyed due west from a point on the Sacramento River opposite Sacramento City, a distance of thirty-three miles, that being the greatest width of the surveyed portion of the county—there being an average width from east to west of about twenty-seven and a half miles, except that portion extending south of the sink of Putah Creek, as shown by the map.

The extent of the survey westward may, for all practical purposes, at least for agricultural and grazing purposes, be considered the western boundary of the county, for beyond that survey the mountains are rugged and rocky, and wholly unfit for cultivation or grazing. That portion of the county which has been segregated or sectionized, covers an area of about nine hundred and forty square miles, which, perhaps for average productiveness of soil, is nowhere surpassed, and it may be considered capable of supporting as many inhabitants to the square mile as any portion of the country, and we will venture here to digress so far as to observe that, with a population as dense as an average of some of the Eastern States, the number of Yolo's inhabitants would exceed one hundred thousand.

Except for a distance of three or four miles along the western line of the surveyed portion of the county, the whole surface presents the appearance of a perfectly level plain, extending from Colusa County on the north to Solano on the south, from the Sacramento River on the east to the low hills at the foot of the mountains on the west, with a descent so gradual from the mountains to the river as not to be perceptible to the naked eye.

This plain is only broken by a few creeks and ravines, which are but trenches worn into the earth by the action of water as it has drained from the mountains during the rainy seasons, except Cache Creek, of which we shall presently speak. We should further state that it is broken by a low, gravelly ridge (which does not amount to the dignity of a hill), extending about half way through the county, northwest to southeast, and being from one to two miles in width.

Along the bank of the Sacramento River there is a strip of land varying in width from a few rods to one or two miles, of a rich, sandy loam, unsurpassed in its productiveness of fruits and cereals. Adjoining this, and further from the river, is a strip of tule and salt-grass land, from half a mile to three or four miles in width, of a black, clayey soil, impregnated with alkali, unfit for cultivation and only used for grazing purposes. Then comes the great body of farming lands of the county. The soil may be designated as a black, clayey loam, intermingled with a small proportion of sand, and it appears to be especially adapted to the growth of wheat and barley, whilst grapes and other fruits grow luxuriantly. Such is the soil of the great body of the county, though the low ridge we have mentioned is a red, gravelly clay, not so productive as the former, yet by no means a poor quality of land.

Cache Creek is the only stream of water of note in the county. West of the mountain spur forming the boundary line, and in the midst of the coast range, is a basin, in which is situated Lake County, and that beautiful sheet of water, some forty miles in length, known as Clear Lake, the outlet of which is Cache Creek, which appears to have marvelously cut its way through that high mountain range,

for the purpose of transporting alluvium to fertilize the soil of Yolo. As it has merged from the mountains in ages past, it appears to have washed away the hills on either side, and formed that beautiful and productive district of country now known as Capay Valley. It appears to have taken nearly a direct course to empty the waters of Clear Lake into the Sacramento River; but, ere it reaches its apparent destination, its waters are spread out upon the surface of the soil, and are made to disappear by natural absorption and evaporation. The county for the most part may be said to be destitute of timber, yet there are belts of stately oaks along the borders of Cache Creek, on the banks of the Sacramento River, and on the low hills at the foot of the mountains, sufficient, with proper economy, to supply the county with fuel for a long series of years.

The pen would utterly fail to convey an adequate idea of the native beauty of that district of country, a brief geographical outline of which we have given, especially to one whose travels have been confined to the States east of the Rocky Mountains. Imagination would hardly picture a country more attractive to the pioneer—a country whose soil is more productive of agricultural staples, whose climate is more healthful, and whose native growths of vegetation are more luxuriant.

Prior to the settlement of this section of country, it is said that the horseback traveler, whilst sitting upon his animal, might bend the tops of wild oats over his shoulders, the roots being still unsevered from the ground. Less than thirty years ago this country, possessing, if we may use the expression, such mines of agricultural wealth, was the abode only of wild beasts. Here the grizzly bear roamed in his majesty over the plains and upon the mountain side, undisturbed by the encroachment of man or beast, conscious of his superior prowess and of the inability of all other animals to cope with him, he proclaimed himself lord of all he surveyed, and neither the native inhabitants nor brute animals of the country invited him to bend his course for their convenience. Here the elk, the deer and the antelope, congregated in droves of hundreds and thousands, grazed upon the rich fields of wild oats, or ruma-

ted in the shade of the stately oaks, bathed in the limpid waters of Cache Creek and of the Sacramento River, undisturbed by the crack of the hunter's rifle, and unconscious of the dangers that awaited them. Here the prowling wolf came down from his mountain haunts in pursuit of his prey—the hare, ground-squirrel and, perhaps, occasionally a deer or an antelope; here worked the industrious beaver at the mouths of Cache Creek and Putah Creek and along the Sacramento River, undisturbed by the trapper and the hunter. In the district of country we are describing, there were two solitary camps of Indians—the one on Grand Island, toward the northern boundary of the county, and the other in a small valley over the first range of hills from Cache Creek Cañon or Capay Valley. These were of the lowest order of native Americans, indolent and inactive, and in intelligence but little higher than the brutes; their food consisted of acorns, pine nuts, manzanita berries, clover blossoms and grasshoppers, with such small game as they could kill with their arrows.

II.

From 1841 to 1848.

What boy has not listened with pleasant emotions to tales of pioneer life as related by his grandfather, his father or other aged relatives or friends? What child's pulse has not quickened and eye moistened while listening to stories of privations and sorrows, toils and hardships, accidents and dangers, incident to the early settlement, of every country? Who, in maturer years, does not delight to dwell upon those themes with which he has become familiar by the oft-repeated tales of his sire or grandsire, and especially when they relate to the early settlement of one's native or adopted country?

Even at this early day, doubtless, many items of interest in the history of this and other counties of the State have been lost to memory, and without the adoption of some means of preserving a record of the facts, in a few years more they would be entirely forgotten, or be known only in tradition.

The history of a county being inseparably connected with that of the State in which it is located, and with the lives and experiences of its inhabitants, it will be impractical, if not impossible, to confine ourselves strictly to institutions wholly within the limits of the county, or to persons whose residences have been within its borders. Countries are usually settled by those whose love of adventure and attachment to the frontier, more than avarice, prompts them to press forward into regions uninhabited and comparatively unexplored; such was the character and disposition of the early settlers of Yolo County—the most conspicuous of whom was Mr. William Gordon, now a resident of Lake County, to whom we are indebted for many of the facts and incidents we are about to relate. Mr. Gordon may be considered the first white settler of the county, who, so to speak, planted here the germ of civilization, who set examples of industry and morality worthy of emulation by any people.

Before referring, however, to particulars regarding his settlement here, we will relate a tolerably well-authenticated story of one who settled here at a much earlier date: It is said, when Mr. Gordon and his party reached the borders of Yolo County, there were at the head of Grand Island two or three half-breed Indians, who were the descendants of a Scotchman; that some thirty years prior to the arrival of the Gordon party, the Scotchman referred to was a sailor upon an English vessel who landed in the harbor of what is now San Francisco; that he, either in fact or in his imagination, was maltreated by the officers of the ship, and so determined, rather than endure such usage, to leave the vessel and cast his destiny alone, in a country only inhabited by ferocious beasts and the lowest order of barbarians. Like Robinson Crusoe, upon the Island of Juan de Fernandes, he wandered forth in quest of associates until he reached Grand Island, now a part of Yolo County, when he fell in with the tribe of Indians before referred to, took up his abode with them, and, after the Indian style of marriage, took to himself a wife, with whom he lived several years (began the half-breeds referred to, who, in 1841, were from twenty-five to thirty years of age),

and died without ever again visiting the sea-shore or being able to communicate his experience and destiny to his fellow-sailors or to his relatives and friends in the Old World. Such is the story as we have learned it from one who informs us that the facts were communicated to him by said half-breed sons of the red-headed Scotchman. This story is corroborated to a certain extent from the following facts: In the year 1851, on the west bank of Feather River, a few miles distant from where these half-breeds resided, a stone was found of a reddish gray color, about ten inches in length, four inches in width and one inch thick, on which were engraved the following letters and figures: "1818—Gold cave, in this M. Ship—Lodes, L. M." Whether the Scotchman referred to, in his rambles in that early day, placed the inscription there after having discovered lodes of gold, hoping that at some future day it might be instrumental in making known his fate to his friends, will doubtless ever remain an unsolved mystery. The stone may be seen at any time at the rooms of the California Pioneer Association at San Francisco. Taking this circumstance in connection with the fact that the half-breeds were actually discovered as above related, we are inclined to the belief that there is something in the story. If but little truth, there is at least a good deal of romance. But to return to Mr. Gordon. He was born in Ohio in the year 1800, while that State was yet a Territory, and much of it a vast, uninhabited wilderness. In his earliest infancy, being thus accustomed to frontier life, love of adventure became his ruling passion, and now, at the age of threescore years and ten, he is never happier than when with his favorite rifle he is roaming over the mountains in pursuit of wild game, and but few young men are able to cope with him in the chase. At an early age he emigrated to the Territory of Missouri, and before he was twenty-three years of age he went to New Mexico, and became a citizen of that country, and though he religiously adhered to her laws and never uttered a disloyal sentiment or cherished an unkind thought towards his adopted government, we shall see that the familiar couplet—

"Of all the lands from East to West,
I love my native land the best,"

Would have been as appropriate a quotation with him as with others.

For the purpose of effecting permanent settlements in California and perpetuating the dominions of Mexico over that territory, the Mexican Government had provided, upon certain prescribed conditions, for making very liberal grants of land to actual settlers in this country. Amongst the conditions upon which these lands were granted we may note the following: The applicant was required to be a Mexican citizen, either native or adopted, or must have married a Mexican wife (in which case the land was granted in the name of the wife). He was required to reduce the land to actual occupancy, either by cultivation or grazing; must erect a dwelling-house of prescribed value and dimensions on every square league; must maintain a good reputation, possess a good moral character, and if he acquired his land by the means of marrying one of the daughters of Mexico, he must provide well for his family and supply all their reasonable wants, if within his power to do so.

Mr. Gordon's love of adventure and the inducements thus held out by the Mexican Government, prompted him, early in the spring of 1841, after having secured a grant of two square leagues of land (three miles in width and six in length), to invest his limited means in a few head of stock cattle and some horses and start with a party of men overland to California.

In this party were Mr. Gordon, who now resides in Lake County; Messrs. Workman and Roberts, who now reside at Los Angeles; Mr. William Knight, who subsequently settled at Knight's Landing, in this county, and died at Knight's Ferry, on the Stanislaus River, in what is now Stanislaus County, in 1849 or 1850. There were in the party four heads of families, the whole consisting of twenty-five persons, of whose destinies we have not been able to learn, except of those mentioned above.

Late in the fall of 1841 this little party, after having traversed a country almost unknown to civilization for many long and weary months, with nothing to disturb the monotony of their toils, arrived at an old mission opposite San Diego, where they took up their winter quarters. In the

spring of 1842 the party separated; Mr. Knight returned to Mexico to procure a wife and a grant of land, and Mr. Gordon and his family pushed forward with their stock into what is now Yolo County.

Before crossing the Sacramento they went to the quarters of Gen. John A. Sutter, who had been located there about eighteen months, and had completed his fortifications against the Indians, and who gave Mr. Gordon and his family a cordial and hospitable welcome. But they did not remain many days at the fort before they crossed the Sacramento and settled on what is to this day known as the Gordon Grant, about ten miles west from the present flourishing town of Woodland. Here Mr. Gordon and his family resided the best part of a year before there were any other inhabitants of what is now Yolo County.

His time was spent in trapping beaver and dressing their pelts, hunting other wild game, such as elk, deer and antelope, preparing their hides for market, "jerking" and drying their flesh, herding his cattle, etc., not slaughtering any of his domestic animals, but suffering them to increase as rapidly as their natures and the prolific climate would admit of. The supplies of his family consisted principally of wild game, and Mr. Gordon informs us that this was the happiest year of his life.

When he was on his way from Mexico he first heard of the conflict of arms in Texas, which resulted in her independence and final annexation to the United States, and was a part of that series of events that brought about the acquisition of California by the United States and the settlement of Mr. Gordon's immediate neighborhood by people from his native land.

It was not the fate of Mr. Gordon long to remain without neighbors, though they were not located so near him as to be particularly troublesome. They were as follows: Mr. Thomas O. Larkin, now a resident of Monterey, in 1842 obtained and settled upon a grant of five leagues of land, where the town of Colusa now stands, about fifty-five miles north of his (Gordon's) residence.

The same year Mr. Thoms settled on a grant at the mouth of Thoms' Creek, about one hundred miles north of

Colusa, or one hundred and fifty miles from Gordon's; and soon after Mr. Shards located a grant near Thoms'. The following year, in 1843, a Mr. Toombs located at Napa, about seventy miles, and Mr. Wolfskill on Putah Creek about twelve miles south, and William Knight about fifteen miles northeast from Gordon's—the last two being within the limits of what is now Yolo County. This for years constituted the neighborhood of the early settlers, but in 1845 Mr. Hardy obtained a grant of eight leagues of land adjoining Gordon's on the east. But we should have mentioned that Don Antonio Armijo settled upon a grant at Suisun about forty miles south in the year 1841.

At an early day one Berryessa obtained a grant of what is now known as Berryessa Valley, and his brother located a grant in what is now Yolo County, and is designated as the Rancho Cañada de Capay or Capay Valley, which afterwards was purchased by Messrs. Arnold, Gillig & Rhodes. A man by the name of McDowell settled where Washington now stands in 1844 or 1845, and established a gunsmith shop, where he repaired guns for his *neighbors* until the discovery of gold. He was killed in a drinking saloon in Sacramento in 1849.

We believe we have mentioned the names of all the actual settlers of the county previous to 1849 (though there were numbers of adventurers traveling through who temporarily sojourned with the settlers). Let us turn our attention to their avocations.

From the date of these first settlements until about the time of the discovery of gold, money was comparatively unknown to the stock-men and grantholders. The few heads of cattle that had been driven here had increased to herds of thousands. Elk had been slain by thousands, and their hides, which were worth four dollars each, prepared for market. Innumerable beavers were also captured, whose hides in barter were of the value of about six dollars each. The vast herds of cattle were watched and attended by Indians under a species of peonage, as they were forced away from their tribes and compelled to perform these services, but received as a compensation about six dollars per month in whatever articles the employers

could dispense with. There were no courts in the country, and none were needed, for there were no crimes committed and no commercial contracts to be violated. What books the settlers had brought with them had been read and re-read until every page was memorized. Very small patches of corn had been produced and ground in a hand-mill and prepared for food. Stockmen had imported some thoroughbred animals as early as 1844, for the purpose of improving their breeds. Mr. Gordon, in 1844, purchased two Berkshire sows and their families, whose increase amounted to large droves. He gave for the sows two fine horses, and before the gold discovery he sold from these a large number of brood sows at one hundred dollars each.

A short time previous to the discovery of gold, these scattered settlers had commenced a rapid accumulation of money. Their families were well clothed and well fed; their Indian serfs lived in luxury. No bar-room broils and gambling bickerings were known; no jails and penitentiaries were required; no public hospital in which the poor were cared for, because there were no poor to be thus supported; there were no disputes about landmarks and no neighborhood babblings. Peace and quiet reigned supreme. Why should not the people have been happy?

The reader may pause to imagine from what source these settlers had derived their surplus money—where was the market for the thousands of cattle, elk and beaver hides, we have mentioned? Whence came the thoroughbred cattle and swine? How were the clothing and provisions obtained that families possessed in such abundance? We answer, hide-dealers or traders came regularly with their trading ships to San Francisco (where there were but two or three adobe houses in 1841); thence they would send out their ships' launches with cargoes up the streams and sloughs and exchange them for the produce of the country, such as hides, furs, tallow and dried meat, and occasionally some live stock.

About the time these traders were expected (and they came very regularly), the slaughter of the herds began; hides were cured, tallow rendered and the meat dried. Then rude trucks or carts were loaded with the products

and drawn by oxen to the rivers or sloughs, where the ships' launches could reach them, and there exchanges were effected. The nominal prices of the exports that they there obtained were about as follows: Cattle hides, two dollars; elk hides, four dollars; beaver hides, six dollars; dried meats and tallow, ten cents per pound. For these the settlers received in exchange clothing of any desired quality, flour, rice, tobacco, sugar, tea, coffee, salt, spices, dried fruits, and, in short, everything in the line of clothing or provisions that their necessities required.

After a few years the settlers were able to export more than enough to pay for their required imports, and the balance they received in cash, and thus before the mines were discovered had commenced accumulating actual cash.

We will here relate a few disconnected incidents, and then pass on to a later period in our history. In March, 1847, a man by the name of Joseph Buzzle started in a canoe from Sutter's Fort, in Sacramento County, paddled his canoe across the Sacramento River, across the country in the County of Yolo, and to the very door of Mr. Gordon's dwelling, ten miles west of Woodland—an incident destitute of interest to persons unacquainted with the country, but of astounding interest to many of the present settlers.

In June, 1846, the owners of the Rancho Cañada de Capay had not yet asserted their rights thereto, and those few persons who were temporarily stopping in what is now Yolo County, had no knowledge of the claim. Mr. W. L. Todd, now a resident of the county, a William W. Roulette, with his wife, one G. J. Scott and his brother, W. W. Scott, built a cabin on that grant. We have said that Don Antonio Armijo was a grantholder at Suisun; he had produced a few acres of wheat, and as he had no means of harvesting it, except by cutting it by hand with knives, he with a few men went to the cabin above referred to, stopped for the night, got Todd and Scott to reinforce his party—in all consisting of thirteen persons—and went to Grand Island to capture some Indians to harvest his wheat. When this object was accomplished, on their return they stopped at Mr. Gordon's residence. At this time the war

was raging between the United States and Mexico, but not a blow had yet been struck in California.

General Vallejo was in command of a company of five Mexican soldiers at Sonoma. When Don Armijo arrived at Gordon's with his party, some of them were informed by him (Gordon) that Captain Merritt had started from the "Buttes," and on the following day would take Sonoma; but the rumor was withheld from Armijo, on account of his being a native-born Mexican citizen. The little party then went and joined Merritt at Sonoma; this was the first town captured from the Mexicans in California.

In the capture of the place General M. C. Vallejo (subsequently a delegate to the State Constitutional Convention and member of the first Legislature of California), Captain Don Salvador Vallejo, Colonel Victor Pruden, Don Jacob P. Leese and Don Julio Carrello, were taken prisoners of war and sent to Sutter's Fort. On the fourteenth of June, 1846, this little handful of men proclaimed California a free and independent republic, and on that day hoisted their flag, known as the "bear flag"; this consisted of a strip of worn-out cotton domestic, furnished by Mrs. Kelley, bordered with red flannel, furnished by Mrs. John Sears, who had fled from some distant part to Sonoma for safety, upon hearing of the war that had been thus commenced. In the center of the flag was a representation of a bear, *en passant*, painted with Venetian red, and in one corner was painted a star of the same color. Under the bear were inscribed the words "Republic of California," put on with common writing ink. This flag is preserved by the California Pioneer Association, and may be seen at their rooms in San Francisco. It was designed and executed by W. L. Todd.

Subsequently, the American flag was substituted for the "Bear flag," William B. Ide was left in command of a little garrison to guard Sonoma, and most of the company went and joined Fremont, and with him went on to Lower California.

When, subsequently, the treaty of peace was made, whereby California was ceded to the United States, all the grant-holders acquiesced, and many, doubtless, inwardly rejoiced, but no outward demonstrations of joy were discoverable,

and quiet was maintained amongst the people, out of respect to their neighbors of Mexican birth.

When John C. Fremont was occupying California, about the year 1847, and Commodore Stockton was in the Territory, one M. M. Wambough was paymaster, or otherwise had possession of Stockton's money, he professed to have been assailed, overcome and robbed, by a crowd of bandits. The money was gone, but Wambough returned, his hat having been pierced by many bullets. Subsequently, and after the organization of the State Government, application was made to the Legislature for relief, and the hat was brought before that body in proof of the robbery. It is said that the relief bill was about to pass, when the late David C. Broderick rose in his seat and holding the hat in his hand exclaimed: "Had it not been for a miraculous intervention of Providence, the assailed must necessarily have lost his life"—pointing to a hole on one side of the hat and then upon the other side—"the bullet which entered here, passed there through the crown of the hat near the band, and, had not Providence caused the missile to curve over the top of his head, it must necessarily have passed through the center of the brain." The bill did not pass, and it was subsequently shown that, soon after the supposed robbery, Wambough had passed through Yolo and stayed over night with Mr. Gordon, and had attempted to exchange a large amount of silver for gold, rendering probable that the alleged robbery was but a sham. We have not examined the legislative journals to ascertain whether any record of the affair has been preserved, and do not know to what extent this account may be relied on. We have related it as we received it.

III.

From 1848 to 1870.

On the nineteenth day of January, 1848, John A. Sutter and his partner, James W. Marshall, were engaged in the construction of a saw-mill, on the south fork of the American River, at a place now called Coloma, in El Dorado County, about forty-five miles eastward from where the

City of Sacramento now stands. On that day Mr. Marshall, who yet resides at Coloma, was engaged in removing obstructions from the mill-race, when he made the first discovery of gold in California of which we have any account. There was no mistaking the character of the mineral discovered.

Mr. Marshall knew it to be gold. He very correctly judged that if the fact were revealed to his employees, that all other business would be abandoned for the pursuit of gold. He attempted to keep the discovery a secret, for a time, but it was found in too great abundance—the secret could not be kept. The intelligence was soon conveyed to the scattered inhabitants of the Territory of California, and then the gold excitement had fairly commenced. It is hardly probable that Mr. Marshall, on the morning of the nineteenth of January, 1848, had ever imagined that he, on that day, was to be made the instrument that should revolutionize the commercial world; that he should make a discovery that would be the direct cause of uniting the Atlantic and Pacific Oceans with bands of iron; that should, in time, be a commercial highway for all parts of the earth, populate three-fourths of the Continent, open a commerce with the Continent of Asia, with South America and the Islands of the Pacific, unprecedented with them; that should send to the American shores men of every clime, whose national characters and love of home, under any other imaginable circumstances, would have impelled them to remain in their native lands. But such was the fact.

News of the wonderful discovery was carried, as if by magic, to all parts of the civilized world, and became the topic of conversation in every family and social circle, and the theme of speculation amongst capitalists and commercial men.

The inhabitants of Yolo, from twenty-five to thirty in number, all went in search of gold, and these rich agricultural regions were depopulated. Discoveries followed each other in quick succession, until the vast fields of placer gold mines were developed. Merchants and speculators saw that the nearest points to the gold mines upon navigable streams would inevitably be the sites of future towns and

cities, or, in other words, that the heads of navigation were the most feasible localities for furnishing supplies to the mining communities.

For the supply of the rich placers on the American and its branches, the point where Sacramento City was located was the most accessible. In the same year the rich placers on Feather and Yuba rivers were developed, and fortunate indeed would be the man who should discover and secure the town site, most accessible to those mines, that could at the same time be reached by vessels of fair tonnage. At this time, as we have remarked, the few settlers of what is now Yolo County, had left for the mines. At a point on the Sacramento River, where the Feather River empties into that stream, was the head of navigation. Here the Feather River was fordable.

This was the nearest point to the mines of Feather River and the Yuba that could be reached by vessels of sufficient size to supply their wants. Here, on the Yolo side of the Sacramento, the land was high, and furnished an inviting locality for a town. As this place, which is now called Fremont, occupies a conspicuous place in the history of Yolo County, we shall speak of its settlement, of its progress and final fall, with such incidents as are immediately connected therewith, without attempting, in the same connection, to keep in view other contemporaneous occurrences of the county.

1849.

About the first of March, 1849, Mr. Jonas Spect freighted a small schooner with merchandise at San Francisco, and sailed for the head of navigation on the Sacramento, for the purpose of establishing a trading post, from which the mining communities on the head waters of that stream and on Feather and Yuba rivers and their tributaries, might obtain their supplies. He found that point on the Sacramento River, at the mouth of Feather River, and named the place Fremont. It was not without difficulty that this point was reached. He was about twenty days sailing from San Francisco to Sacramento. On the twentieth of that month, having arrived at the latter place, he started over-

land, in advance of his vessel, and on the twenty-first arrived at the point we have mentioned. On the next day the schooner arrived. The day following he, with his men, built his business stand, composed partly of willows and in part of canvas brought for that purpose, in which his goods, wares and merchandise, were placed. And he, then the only inhabitant of Yolo County there, on the twenty-fifth day of March, 1849, in the tabernacle thus constructed, commenced the joint business of merchandising and hotel keeping. This trading post and hotel soon attracted not only the attention of the mining communities referred to, but of capitalists and speculators.

There was every prospect of the town becoming a city second to none in importance in the interior of the embryo State of California. Before another building had been erected the place was visited by Samuel Brannan, William McD. Howard, Lieutenant Maynard, and hosts of others, who afterwards became notable Californians. It was confidently believed that Fremont would ever remain the head of navigation on the Sacramento River, and that Feather River would ever become navigable, was not dreamed of.

Although the town-site was embraced within the "Harbin Grant," such estimate was placed upon the rights of Mr. Spect and Mr. T. B. Winston (the latter having become associated with the former), that William McD. Howard, as agent for the firm of Mellus, Howard & Co., visited Fremont and offered them one hundred and fifty thousand dollars in gold for their town-site privileges. Prior to the settlement of the town by Mr. Spect, a camp of Indians had located there, and the crossing of the Sacramento River was effected by the use of a skiff and some canoes. Wagons were crossed by placing an Indian canoe under each wheel, and then paddled across by the Indians. Feather River was then fordable at its mouth; teamsters and packers could take their supplies thence on either side to the mines.

The first material augmentation of population was by an emigration from Oregon, headed by a Mr. John E. Bradley, now a resident of Santa Clara, a Cumberland Presbyterian preacher, who preached to the new settlement regularly for several weeks. Families came across the plains and located

there. In July, 1849, a corps of civil engineers arrived from the State of Louisiana, amongst whom was William J. Frieson, a native of South Carolina, now a resident and flourishing farmer of this county, residing near Knight's Landing. During this season large immigrations arrived from the Atlantic States; Fremont continued to grow in importance; mercantile houses were becoming plentiful; drinking saloons were established; gambling houses were abundant; and, though there were no courts, no Territorial, State or County, organizations, the legal profession had its representative there, who advertised to attend to the duties of his profession—C. P. Hester, Esq.—who since has been Judge of the District Court of the Third Judicial District. Dr. R. W. Murphy, now of Sacramento City, was the first to commence the practice of medicine.

Early in the spring of 1849, Miss Matilda McCord, of Bloomington, Indiana, opened the first school. The first regular church was established by Rev. Isaac Owen, a missionary preacher from Indiana. On the twenty-second of February, 1849, the whaling ship William Henry sailed from New Bedford, Massachusetts, having on board two buildings and a cargo of goods belonging to a company of thirty men. In September, 1849, they arrived in San Francisco. A part of the company, with a supply of the goods and one of the buildings, were sent to Fremont; they purchased a town lot for one thousand dollars and erected the building, and commenced business. C. H. Gray (for several years Sheriff of the county) and H. B. Wood, now partners in the hardware business in Woodland, were members of this company. Six of the company died with the cholera in 1850, at Benicia. All trace of the remainder of them is lost.

About this time a ship arrived at Fremont from Bangor, Maine, having on board the steamer Governor Dana and a large cargo of goods. The company erected an extensive mercantile house, and placed it under the supervision of the late Henry Hare Hartley, subsequently County Judge, and at a later day a candidate for Justice of the Supreme Court.

In October, 1849, a company of Government troops, with a supply train, passed through the place on their way to Benicia. One of the soldiers entered a gambling saloon,

became intoxicated and somewhat abusive, and was killed by a gambler. This was the first homicide committed in Yolo County. The gambler was not arrested, and no particular excitement arose from the transaction.

The town of Fremont now contained a population estimated by some as high as three thousand, though this is probably an over-estimate. Among those who were residents there, and who have since become generally known throughout the State, may be mentioned the late Humphrey Griffith; the late H. H. Hartley, already mentioned; Charles F. Reed, late candidate for Surveyor-General, and I. N. Hoag, Esq., long Secretary of the State Agricultural Society. It will be remembered that, up to the time referred to, there was no State Government, and, of course, no county organization.

After the treaty with Mexico, by which this State was ceded to the United States, the Commanding General of the Department—Brigadier-General Riley—in accordance with instructions from the Secretary of War, by authority of the President of the United States, became the Governor of the State, for the purpose of administering its civil affairs. It is an established principle that, when territory is acquired by a foreign power, the laws of the Government from which it is acquired remain in force until other laws are enacted by the Government acquiring such territory; hence the laws of Mexico were those in force in this country until the machinery of our own civil jurisprudence should be put in operation. Under the laws referred to the State was divided into ten districts, one of which was denominated the Sonoma District, and embraced all that part of the State bounded by the sea, the Bay of San Francisco and Suisun, the Sacramento River and Oregon, and, of course, included Yolo County.

The principal officers in each of these districts were a Prefect and sub-Prefects, who were charged with the preservation of public order and the execution of the laws. Their duties, to some extent, corresponded with the duties of Sheriffs and Marshals, a Judge of the First Instance and a District Alcalde. This system of government could not long remain in a land then being rapidly populated with

American citizens. On the third of June, 1849, General Riley issued a proclamation calling a Convention, to meet at Monterey on the first day of September, to frame a State Constitution. By that proclamation it was provided that the Convention should consist of thirty-seven delegates, four of whom should be chosen from the Sonoma District. Elections were to be held for that purpose on the first day of August, at sixteen designated places in the State, as follows: San Diego, San Juan Capistrano, Los Angeles, San Fernando, San Buenaventura, Santa Barbara, Nepoma, San Luis Obispo, Monterey, San Juan Baptiste, Santa Cruz, San José de Guadalupe, San Francisco, San Rafael, Bodega, Sonoma and Benicia.

The elections were held, and the Convention met in pursuance of the proclamation, and completed its labors on the thirteenth of October. The delegates in that Convention, from the Sonoma District, were J. Walker, R. Semple, L. W. Boggs and M. G. Vallejo.

Immediately thereafter, by proclamation of Governor Riley, an election was called for the fifteenth of November, to vote upon the adoption of the Constitution and the election of officers, in pursuance of its provisions. This proclamation designated as the places for holding said election the same as those mentioned for the election of delegates to the Constitutional Convention; but the fast young town of Fremont was not content to have the election pass without letting its voice be heard. Accordingly, on election morning, the polls were opened at that place, and there were nearly twice as many votes cast as in all the rest of the Sonoma District; but the votes were not finally estimated. The members of the Legislature then elected convened on the fifteenth day of December, 1849, and then organized the first Legislature of the State of California.

At this session of the Legislature, the Sonoma District was represented in the Assembly by J. E. Brackett and J. S. Bradford, and in the Senate, we believe, by Jonas Spect and M. G. Vallejo; but, upon this point, we do not speak with certainty, having no documents at hand from which we can satisfactorily determine the facts.

At this session of the Legislature, Yolo County was given

an existence and a name. And here we may observe to the curious that "Yolo" and "Tulare" have the same origin, and are identical in meaning. Members of the first Legislature probably knew but little about Yolo County, except that portion bordering on the river, abounding in "tules," expressed by the Spanish word "tulare" or "tular"—this word the Indians had corrupted to "yolar." Accordingly, when the county was organized by an Act of the Legislature, passed February 18th, 1850, it was organized under the name of "Yolä" (statutes of 1850, page 61), but we have not learned how it happened afterwards to be written Yolo.

By the Act organizing the County of "Yolä," the county seat was established at Fremont. The legislative Acts of the first session, having direct effect upon Yolo County, were as follows: By Act of March 16th, dividing the State into Judicial Districts, it provided that the Eighth District should be composed of the counties of Yolo, Sutter and Yuba. The first term of this court for Yolo County was held at Fremont, on the second day of September, 1850, W. R. Turner, District Judge. The first case upon the calendar is an indictment against Emma Place. The District Attorney stated that the witnesses could not be found, and the court, upon its own motion, ordered the case dismissed. The first case upon the civil docket was Austin & Johnson against Conwillard and others. The last term of the District Court held in this county by Judge Turner was on the second day of October, 1850, for the reason that the State was soon after re-districted, as we shall presently see.

By an Act passed April 4th, 1850, dividing the State into Senatorial Districts, it was provided that the Eleventh District should be composed of Yolo, Marin, Sonoma, Napa, Solano, Mendocino, Colusa and Trinity, and should elect one Senator, and that Yolo, Colusa and Trinity combined, should elect one member of Assembly.

By an Act of March 2d, 1850, it was provided that an election should be held on the first Monday of April in each of the counties of the State, for the purpose of electing county officers. Of this election the county records afford us no information; but, from court records of that

year, we learn that Judge G. A. Marguam, now of Portland, Oregon, was elected County Judge, and B. Frank Brown, County Clerk.

The Legislature then in session passed an Act, April 13th, 1850, establishing the County Courts; provided that the terms of said courts should be held in the months of January, April, July and October; also providing for the establishment of Courts of Sessions in each county, composed of the County Judge and two Justices of the Peace, which courts should hold their terms on the first Mondays of February, April, June, August, October and December, of each year. Accordingly, on the first Monday of June, the Court of Sessions met in the town of Fremont, for the transaction of business. There was nothing, however, of importance came before the court at that session. Henry H. Hartley was admitted to the bar as Attorney and Counselor at Law; P. A. Marguam was the Judge of the court; Ferdinand Woodward and Levi B. Austin, Associate Justices, and B. Frank Brown, County Clerk. The court met again in August, the same officers being present.

Let it be born in mind that the Judge of the Court of Sessions was also the County Judge. At this August term the Court of Sessions fixed the salary of the County Judge at four thousand dollars per annum; granted a ferry license, and a license to H. H. Hartley to act as auctioneer in Yolo County, and adjourned. This court met again in November, the last term for 1850, and appointed G. M. Keene as County Treasurer, who was the first Treasurer, of the county, so far as we have been able to learn. The County Court met in July, 1850, Marguam being present as Judge and B. F. Brown as Clerk. The calendar was called, consisting of two cases, one of which was tried and the other dismissed. The court met again in October, but, having no business before it, adjourned. This constituted all the business of the County Court for the year 1850.

A law was passed on the sixteenth of April, 1850, as follows: "Every person who shall feloniously steal, take and carry, lead or drive away, the personal goods or property of another, of the value of fifty dollars or more, shall be deemed guilty of grand larceny, and, upon conviction there-

of, shall be punished by imprisonment in the State Prison for any term not less than one year nor more than ten years, or by death, in the discretion of the jury." A somewhat startling story is told of a conviction, under the provisions of this law, in Yolo County. It is said (though not recorded) that John C. Murphy, late Judge of Mono County, then a resident of Yolo, was driving a mule-team in the winter following, and got "stalled" in the mud. He chanced to be near a corral of horses running loose, two of which he caught, harnessed and attached to his team, to assist him out of the difficulty. The horses chanced to be the property of a Justice of the Peace, who arrived in time to catch Murphy "in the very act." He immediately issued a warrant and placed it in the hands of a Constable for Murphy's arrest. The prisoner was brought into court and demanded a jury trial; but the "court" decided that the province of the jury was only to determine the guilt or innocence of the party, and of the court to pronounce the sentence; and, in this instance, the "court" knew of his own knowledge that the prisoner was guilty, therefore a jury was unnecessary. The "court" then ordered the Constable to take the prisoner to some convenient place and execute him without delay. As the sentence was about to be carried into effect, Mr. A. McDonald, subsequently a prominent man in the county, arrived at the scene of action, and prevented the execution. Whether this story is all true, or founded in fact, or all false, we have no knowledge; we give it as it was given to us by one of Murphy's personal friends, who professed to give us a true version of the affair.

Let us now turn our attention to the commercial and business aspects of the county. The heavy floods of the previous winter had washed the bar from the mouth of Feather River, and made that stream navigable to the point where the City of Marysville is now located, and opened up navigation of the Sacramento for more than a hundred miles above. This demonstrated the fact that Fremont could not become a great inland commercial metropolis. Mining communities immediately discontinued obtaining their supplies from this place, and the town commenced to decline. Still, hopes were entertained that the place might continue

of considerable importance for retail business, but each day weakened those hopes, and it soon became apparent that Fremont was doomed unless it should remain the county seat.

In the meantime, quite a settlement had been made at Washington, and the interior of the county for grazing and stock-raising began to attract some attention. Yet the population of the county, by the removals from Fremont, was materially diminished in numbers; so that, in the fall of 1850, a correspondent of a New York paper had ranked Yolo County amongst the barren, worthless sections of the State, it being then believed that no considerable portion of the State could be made available for agricultural purposes.

1851.

The Legislature again convened, on the first Monday of January, 1851. The Eleventh Senatorial District, consisting of the counties of Yolo, Marin, Sonoma, Napa, Solano, Mendocino, Colusa and Trinity, was represented in the Senate by Martin E. Cooke, and the counties of Yolo, Colusa and Trinity, constituting one Assembly District, was represented in that body by George W. Crane. An election was held in Yolo County on the twenty-fifth day of March, 1851, at which a re-location of the county seat was to be determined, by a vote of the qualified electors under the provisions of an Act of the previous session. The result of the election showed a majority in favor of establishing the county seat at Washington.

Four weeks subsequent to the election, an Act was passed in which it was declared that Fremont should be the county seat. On the eleventh of March, the Judicial Districts, by legislative action, were re-arranged. By this Act it was provided that the counties of Yolo, Placer and El Dorado, should constitute the Eleventh Judicial District. By an Act, passed May 1st, it was provided that the counties of Yolo and Colusa should constitute the Twenty-first Senatorial District, and should elect one Senator and each one member of the Assembly.

On the twenty-fourth of March, 1851, G. M. Keene having resigned the office of County Treasurer, H. H. Hartley

was appointed by the Court of Sessions to fill the vacancy, and Humphrey Griffith, Esq., was appointed County Assessor. By an Act of the Legislature, passed March 23d, 1850, it was provided that: "Whenever a special election is necessary to fill a vacancy in any county or township office, the County Judge shall issue an order for such election, designating the office to be filled and the time of holding the election, and shall publish the same in the manner required by the sixth section of this Act." Those who had held the county offices in this county, in the spring of 1851, all appeared to have left or resigned; and, since it is certain that no general election was then held in the State, we may perhaps safely presume that a special election was held under that statute; for, early in that season, we find E. A. Harris officiating as Sheriff; G. M. Keene, the former Treasurer, as District Attorney, and H. H. Hartley as County Judge. On the twenty-second of May, 1851, the Court of Sessions being open, made an order as follows: "It is ordered by the court that the Seat of Justice of this county shall be at Fremont—the Legislature of the State of California having, on the twenty-fifth of April, 1851, passed a law to that effect, which law, having been passed subsequent to the election held on the twenty-fifth of March, 1851, for the removal of the county seat of said county, annuls said election."

Notwithstanding this order, for some cause there was never another term of court held at Fremont after July of that year. And the first session of that court was held at Washington, on the eleventh of August following. Humphrey Griffith was appointed County Clerk by the Court of Sessions, in July, 1851, and continued to hold that position until December, 1853, having been elected at the expiration of the unexpired term.

During this year permanent settlement began to be made on the farming lands of the county, with a view of raising stock, but no attention was yet given to the cultivation of the soil. The first settlement of note was that made by A. H. Willard, on a portion of the Gordon Grant. Settlements were also made at Knight's Landing and at other places, and much attention began to be given to the production of

cattle. The town of Fremont went down. Some of the buildings were moved to Knight's Landing, some to Marysville, some to Sacramento, and some onto the plains. The inhabitants abandoned their city lots and dispersed, and nothing remained of the town of Fremont but the name.

1852.

In the Legislature that convened in January, 1852, Yolo County was represented in the Assembly by John G. Parish, in the Senate by Martin E. Cooke. The counties of Yolo and Colusa constituted one Senatorial District.

It was in 1852 that H. H. Hartley was elected County Judge; H. Griffith, County Clerk; E. A. Harris, Sheriff, and Alexander Chisholm, Treasurer. John M. Howell was elected District Judge for the Eleventh Judicial District, composed of the counties of Yolo, Placer and El Dorado. But, of course, the latter did not enter upon the duties of his office until the commencement of the following year.

There was nothing occurred during the year in the governmental affairs of the county requiring special attention. The agricultural lands continued to be settled, and yet but little attention was paid to the production of cereals. The settlements were materially retarded, in consequence of the extensive Spanish grants—some real and some fictitious—that covered a large portion of the lands of the county that were valuable, either for grazing or cultivation. These led to troublesome and expensive litigations, and were the source of constant turmoils and troubles.

Those who had settled here previous to the discovery of gold in the county, had encouraged an increase of their herds, and the plains were literally covered with cattle. Many new-comers had settled here, and it is said to have been remarkable with what rapidity their herds increased. A story is told of one settler, for the strict truthfulness of which we are not entirely willing to vouch; but it is said that, when he settled, he had barely means to purchase a single ox; that he had no visible means of support except from the increase of his stock; but so incredibly prolific was the animal that, in a little more than one year, the in-

crease amounted to several hundred head of yearlings and calves.

A man by the name of James had settled near the foothills, whose stock increased so rapidly that other stock-growers became so incensed against him, that they arrested him and brought him to trial before Judge Lynch. He was found guilty, as charged, and sentenced to receive fifty lashes of a cowhide on his bare back, and to banishment from the county; he received the lashes and left the country, and has not been heard from since!

Our history would not be complete if we failed to notice transactions in courts of Justices of the Peace as well as in courts of more general jurisdiction; but, as Justice's courts are not deemed, in law, courts of record, the only means of knowledge of their transactions is hearsay, and such evidence, if admissible, not being sufficient to convict, we give it to the reader for what it is worth. A Justice of the Peace, of good standing in the county, at the time of which we are writing, had a case before him in which the title to a certain mule was involved. The Justice very dignifiedly informed the plaintiff if he would swear the mule was his, it should be so adjudged and taken from the defendant and delivered to him. "Well," said the plaintiff, "I will swear that it is my mule." "*When* you swear to the mule," said the Justice, "it shall be delivered to you." "I am ready *now* to swear to its being my mule." "When you *do* so swear," said the Justice, "you shall take the mule." "I be damned if it ain't my mule," said the plaintiff, "and by G—d I am going to have him." The court considered the evidence sufficient, and adjudged accordingly.

1853.

In the Legislature that convened in January, 1853, Yolo County was represented in the Assembly by Mr. Caldwell, and in the Senate the District of Yolo and Colusa was represented by M. M. Wambough. At the commencement of the year J. M. Howard entered upon the duties of his office as Judge of the District Court.

During the session of the Legislature, May 18th, 1853,

an Act was passed re-districting the State, in which it was provided that Yolo, Solano and Napa, should constitute the Tenth Senatorial District. The county officers remained the same as the year before; but at the election held in September, Harrison Gwinn, now a flourishing farmer residing near Knight's Landing, was elected County Judge to succeed Judge Hartley, R. H. Baskett was elected as Clerk to succeed H. Griffith, and J. W. Gish was elected Sheriff, and H. Meredith District Attorney; all of whom commenced their official duties the March following.

During this year the settlement of the county was more rapid than formerly, and some attention began to be given to the cultivation of the soil, the planting of some small vineyards and orchards, and the fencing of farms. The soil was found to be of almost unequalled fertility, but from the scarcity of fencing material and high prices of lumber, and the fact of the county being overrun with herds of cattle and hogs, the production of grain was not deemed a very lucrative avocation, especially when the expense of improvements were taken into consideration.

1854.

In the Legislature that convened in January, 1854, the county was represented in the Assembly by Humphrey Griffith, whose term as County Clerk had just expired, and the Tenth Senatorial District, composed of the counties of Yolo, Solano and Napa, was represented in the Senate by Senate by E. McGarry.

On the sixth of February of this year, Judge Hartley held his last term of court as County Judge of this county. It was ascertained that Alexander Chisholm, former Treasurer, was defaulter in a large sum of money, and on the twelfth of August the Grand Jury of the county presented a bill against him for fraudulently retaining the money; but the funds were never recovered, and Chisholm was not convicted of any offense. His bonds were declared forfeited.

1855.

In the Legislature of 1855, Yolo County was represented in the Assembly by J. H. Updergraff, and Mr. E. McGarry

continued to represent the counties of Yolo, Napa and Solano, in the Senate.

The county officers remained the same as the previous year; but at the general election in September, A. McDonald was elected County Clerk; George Bell, Sheriff; W. N. Brooks, Treasurer, and F. Woodward District Attorney.

The Legislature passed an Act, May 7th, 1855, authorizing the qualified voters of the county, at the general election to be held in September, to determine by a majority vote upon some point as a permanent place for the county seat. The contest was chiefly between Washington and Knight's Landing. It was a close and excited election, but the result was in favor of Washington.

During this year the agricultural interests of the county were greatly increased, and wheat and barley commenced to be raised in considerable quantities as staples, but the scarcity of timber for fencing rendered it difficult and expensive to protect the growing crops against the encroachments of the herds of cattle and hogs running at large through the country and prevented very extensive grain-growing operations. People began to conceive that there was a conflict of interest between the grain producers and cattle growers; and the still unsettled condition of the grant-lands rendered titles through the county uncertain, and it, of course, was not settled so rapidly as it otherwise would have been.

1856.

In the Legislature that met in 1856, Yolo County was represented in the Assembly by E. Bynum, the present County Clerk, and in the Senate by his brother, S. Bynum. E. Bynum was elected on what was known as the Democratic ticket, and S. Bynum on the ticket designated as the Know-Nothing or Native American. The contest for one or two years between those two political organizations had been very close, but the latter in the ascendancy. E. Bynum was the only candidate elected on his ticket. The county officers chosen at the general election in 1855, at the proper time assumed their official duties; but during the year the sureties upon the Sheriff's bond became dis-

satisfied with the manner in which he performed, or neglected to perform, his duties, took steps to withdraw their signatures from the bond, and Sheriff Bell being unable to obtain new sureties, the office became vacant, and F. G. Russel, now of Buckeye, was appointed to fill the vacancy, which position he held until the expiration of the term.

On the first of March the Legislature passed an Act as follows: "John Vanarnam, of Washington, Yolo County, is hereby released from any and all liabilities incurred by him as surety on the official bond of Alexander Chisholm, late County Treasurer of Yolo County, and is hereby fully discharged from any and all judgments recovered against him upon said official bond.

It was a rule of the District Court in this county, up to this time, to set days for hearing and determining motions and demurrers, and on those days the roll of attorneys was called at the opening of the court. It may not be uninteresting to those who were in the habit of attending the courts at that time, and to attorneys at the present time, to give here a roll, as it was called in 1856, as follows: P. L. Edwards, W. R. Cantwell, H. H. Hartley, H. Griffith, Henry C. Meredith, Horace Smith, Samuel Ruland, James C. Goods, Ferdinand Woodward, William S. Long, John Heard, W. C. Wallace, B. F. Ankeny, George H. H. Carter, G. W. Bowie, J. H. Gass, J. G. Hyer. Of these, P. L. Edwards, H. H. Hartley, H. Griffith, Henry C. Meredith, Horace Smith, George H. Carter, B. F. Ankeny and John G. Hyer, are now deceased. W. R. Cantwell, J. C. Goods, F. Woodward and John Heard, now reside in Sacramento; Bowie resides in San Francisco; Wallace is Judge of the Seventh Judicial District; Ruland resides in Woodland; Gass broke Sacramento jail and left for parts unknown—further particulars of which may be mentioned if we ever have occasion to compile a history of Sacramento County.

1857.

In the year 1857 Yolo was represented in the Assembly by Dr. J. S. Curtis, and by S. Bynum in the Senate.

Some years previous to this, James A. Hutton, a worthy and enterprising citizen, had settled on the north side of Cache Creek and there made himself a comfortable home; had erected a dwelling-house large enough to accommodate guests, and it soon became not only the home of Mr. Hutton and his family, but the "traveler's home," and was designated through the county as "Hutton's Ranch." A post-office was established by the name of Yolo Post-office.

The Legislature passed an Act, on the twenty-fifth of March, providing that from and after the first day of June, 1857, the county seat of the County of Yolo should be and thereby was changed from the Town of Washington to a place on Cache Creek before that time known as Hutton's, but which should be thereafter known as Cacheville. In May the books, papers, maps, records, etc., belonging to the county were transferred to the new county seat. It was in the midst of the richest agricultural lands in the State, pleasantly situated on Cache Creek, interspersed with oaks of the largest growth, and was really one of the most attractive places in the county. A town was laid off, surveyed into lots and blocks which were rapidly disposed of, and the town exhibited signs of permanent prosperity. This ever should have remained the county seat; but we shall see that such was not its destiny.

The first birth that occurred at Cacheville was the *Yolo Democrat*, a small, weakly—weekly—journal, that was born almost to blush unseen; for a newspaper could not yet be supported in so sparsely settled a county as was Yolo County. Of the merits of the paper we know nothing, but only know that it shared the fate of most journals established under like circumstances. It lived to see its second birthday, just began to speak understandingly, then died and was buried.

The terms of the county officers elected two years before, of course, were now about to expire; and H. Gwinn's four-year term as County Judge was also about to close.

At the general election in September, Isaac Davis was elected as County Judge; the Rev. J. N. Pendegast, County Clerk; James L. Cox, Sheriff; William H. McGrew, Dis-

trict Attorney, and W. N. Brooks was re-elected County Treasurer.

1858.

In 1858 the Senatorial District, composed of Yolo, Napa and Solano, was represented in the Senate by Humphrey Griffith, and Yolo County was represented in the Assembly by William Minis, the present State Senator for this district. The county officers elected in 1857 entered upon their duties at the time appointed by law. The term of John M. Howell, the second District Judge for the Eleventh Judicial District, composed of the counties of Yolo, Placer and El Dorado, was now about to expire, and at the general election, held in September, B. F. Myers was elected Judge of that district, and at the close of the year commenced his official duties.

1859.

In 1859 Yolo County was represented in the Assembly by Harrison Gwinn, who had the year previously left the County Judge's bench, and the Tenth Senatorial District continued to be represented by H. Griffith. At the general election of this year, J. T. Daly was elected County Clerk; James A. Douglas, Sheriff; J. W. Jacobs, District Attorney, and W. N. Brooks was re-elected County Treasurer. In November or December of this year, some parties discovered gold in considerable quantities in several gulches emptying into Putah Creek, in the southwest part of the county. A sufficient supply of water could not be obtained to work the mines to advantage, and not sufficient to work them at all, except whilst it was raining. There is no stream that can be conducted to the head of these gulches and made available for washing gold there found. After the discovery, miners from different parts came to the newly-discovered gold-field, and found the gold in such quantities as to afford them very fair wages—sometimes making as high as eight dollars per day with the old-fashioned rocker. Several hundred miners congregated there with their equipage, and remained until the rains of that season had ceased. No attention has been paid to the workings of the mines

there since, yet, it is almost certain that, if means could be devised by which water could be obtained without great expense, in sufficient quantities to wash the earth by means of sluices or hydraulic power, as it is called, large fortunes might be taken from these ravines.

During that year Mr. James Lowe, a resident of Yolo County, crossed the Sacramento River into Sutter County, and "jumped" a farm belonging to a German, whose name we have now forgotten. The German secreted himself in ambush and shot Lowe, killing him instantly. An arrest was made; the German was tried and acquitted, and subsequently was drowned in the Sacramento River while in a state of intoxication.

1860.

In 1860, Harrison Gwinn, having been reelected, continued to represent Yolo County in the Assembly, and Henry Edgerton, then of Napa, now of Sacramento City, represented the district in the Senate. The county offices were filled by the officials who were elected at the last general election.

1861.

In 1861, Yolo was represented in the Assembly by W. S. Wood, and the district in the Senate by Henry Edgerton. At this session of the Legislature, an Act was passed and approved March 15th, again establishing the county seat at Washington. Accordingly, in July of that year, the records and papers belonging to the county were again transferred to that place. An Act was also passed re-dividing the State into Senatorial Districts, in which it was provided that the counties of Yolo and Solano should constitute the Seventeenth Senatorial District.

W. S. Ravelly gathered together the dry remains of the *Yolo Democrat*, that had been published at Cacheville, transferred them to Knight's Landing, and with the material established a small paper, entitled the *Knight's Landing News*. At the general election, held in September, John B. Smith was elected County Judge; E. Giddings, County Clerk; Charles H. Gray, Sheriff; Charles W. Reed, Treasurer, and H. P. Hamblin, District Attorney.

In the summer of this year a homicide was committed in this county by a man named George Doane. One Samuel Fellows, it appears, had been guilty of making criminal advances to Doane's wife. When the fact came to the knowledge of Doane, he immediately sought Fellows and killed him with a single stroke from the butt of a horse-whip. Doane was arrested and held to bail, but the Grand Jury never found a bill against him.

1862.

Yolo was represented in the Assembly, in 1862, by I. N. Hoag, and the Senatorial District by O. B. Powers, now County Judge of Solano County. John B. Smith, the County Judge elect, failed to qualify, and I. N. Hoag was appointed by the Governor to fill that office until the general election of 1862. The remainder of the county officers entered upon their duties at the time appointed by law.

An Act was passed on the nineteenth of April, attaching Yolo County to the Sixth Judicial District, whereupon J. H. McKune, Judge of that district, entered upon the duties of District Judge for Yolo County.

In 1855, one James McClure and James McClure, Junior, built a small blacksmith shop about four and a half miles southeast from where Cacheville was subsequently built, and commenced the business of blacksmithing. During the same year one Henry Wyckoff put up a small building near this shop, and commenced merchandising on a small scale. In October, of the next year, E. R. Moses, now a resident of Woodland, was permitted by the proprietors of said blacksmith shop to occupy a portion of it for wood work. In 1857, he and his brother, A. C. Moses, purchased the shop, and therein built a number of threshing machines, which were sold in the community. This purchase, however, was not made until after the elder McClure had sold his interest in the shop to Joseph Wolgamot, and business had been carried on for a time in the name of Wolgamot & McClure. During the summer a gambling and whisky shop, made of canvas, was started by a man known by the not very euphonious name of "By Hell." He was indicted by the

Grand Jury, and left for parts unknown. The same year, 1857, a division of the "Sons of Temperance" was organized by the community around, and a school-house was built near the shop, to which a second story was added and occupied as a hall by the "Sons of Temperance" and as a Masonic Lodge. In the fall our enterprising citizen, F. S. Freeman, purchased the little store built by Mr. Wyckoff, and stocked it with goods, and this little neighborhood took the name of Yolo City. In 1858 a post-office was established here by that name, and F. S. Freeman was appointed post-master, who purchased of the Government the land upon which the few buildings, except the school-house, were located, near the southwest corner of which a whisky-shop was established, where laboring men from the neighboring farms occasionally congregated and played cards for liquor. On one of these occasions, one William Harbin and one Frank Wright had been engaged at playing when a dispute arose between them as to the number of games that had been lost, whereupon the former drew a knife and stabbed the latter, killing him almost instantly. Harbin made his escape and was never arrested.

In the autumn of 1860, there resided, about one mile southwest from Freeman's store and Moses' shop, the Reverend J. N. Pendegast, and about three miles southwest from his place the Reverend J. Lawson—both quite noted pastors of the Christian Church—who, by their energy and influence, succeeded in enlisting the interests of that organization to an extent to induce the building of an institution known as the Hesperian College—a more perfect history of which will be found under another head in this volume. The few buildings we have mentioned comprised the whole or nearly the whole of Yolo City until 1862.

On the thirteenth of March, 1862, an Act was passed, providing that, on the twenty-first day of April, 1862, an election should be held in the County of Yolo to locate and establish the county seat of said county, and to determine, by a majority of *all the votes cast* at said election, whether the said county seat should be and remain at the town of Washington, or be removed to the town of Woodland, commonly called Yolo City.

Seldom have elections been more vigorously contested than was this; sectional prejudices arose in different parts of the county which have not now, after a lapse of eight years, been wholly healed. The result of the election was to establish the county seat at Woodland. This place is situated near the geographical center of the county, in the midst of a rich agricultural community. Of its advantages, social relations, growth, prosperity and present flourishing condition, the reader is referred to other parts of this volume. At the general election in 1862, H. Griffith and L. R. Hopkins were the opposing candidates for County Judge, to fill the vacancy occasioned by the failure of Smith to qualify. L. R. Hopkins was the successful candidate, and entered upon the duties of his office in December. The election was conducted with vigor, but in a friendly spirit. Both candidates had warm, personal friends; both were amply qualified for the position. H. Griffith died the May following, and L. R. Hopkins, as Probate Judge, issued letters testamentary upon his estate, and in two months afterwards Judge Hopkins also died.

Early in 1862, a man was killed, by the name of Jacob Byhard, whilst attempting to get unlawful possession of a farm, the particulars of which we have not learned, but only know that there was no conviction for the offense.

1863.

In the Legislature of 1863, Yolo was represented in the Assembly by Edward Patten, and the Seventeenth Senatorial District was represented by O. B. Powers. At this time certain amendments to the State Constitution went into effect, whereby State Senators were to hold their offices for the term of four years, and Assemblymen two years. The sessions of the Legislature were to be biennial, and were to meet on the first Monday of December, instead of January.

At the general election held in September, L. C. Brownell was elected County Clerk; C. H. Gray was reelected Sheriff; G. A. Fabricious, County Treasurer, and H. G. Burnett District Attorney; and at the Judicial election held in Oc-

tober, J. H. McKune was reelected Judge of the Sixth Judicial District and James A. Hutton, County Judge.

In June of this year, a brutal murder was committed near Buckeye, in this county. An old gentleman, by the name of Palmer, was found dead in a barnyard, with a rope tied around his neck, with one end attached to a saddle. There was a horse in the yard, from which the saddle had evidently been taken after having dragged the corpse several times around the yard. The skull of the deceased had been broken with some implement having square edges and being about one inch thick; a board of that thickness was found, secreted under some straw, upon which there was an abundance of human hair and blood. J. W. Markley was accused of the crime, indicted and tried, but finally acquitted.

1864.

The Legislature met in December, 1863, for the session of 1863-4. Yolo was represented in the House by J. B. Hartsough, and the District of Yolo and Solano by J. T. Hall. By the Constitutional Amendment, the Senate of that session was to be divided into two classes: one class to hold office for two years and the other for four. Mr. Hall drew the short term. The county officers elected at the last election entered upon their duties as provided by law—the judicial on the first of January and the ministerial on the first of March. During this session of the Legislature a law was passed to prevent the trespassing of animals, providing for a recovery of damages in case of such trespass, whether the lands were or were not fenced. This gave a new impetus to the grain-growing interests of Yolo County. Farmers could cultivate their lands in safety without the expense of inclosures; it led to a development of the agricultural interests which it could not otherwise have obtained for many years.

About the month of May of this year, the *Knight's Landing News* was transferred to Woodland, changed its name, and was afterwards published under the name of *The Woodland News*.

¶The only death penalty ever executed in this county was

in the spring of 1864. William Williams had been convicted of murder in Sacramento County some years previously; his case was taken to the Supreme Court, the judgment reversed and sent back for a new trial; it was then transferred to Yolo County, and he was again convicted; another appeal was taken to the Supreme Court, and the judgment was affirmed. He was accordingly executed by the Sheriff of Yolo in the spring of 1864.

The year 1864 was a hard one for Yolo County. The dry season was felt in all parts of the State, but probably in none more than in Yolo. Two years before, the crops had been almost unprecedented in the county. An average of forty-five bushels of wheat or sixty bushels of barley to the acre was not an unusual yield. Such prosperity tempted farmers, in hopes of a continuance of like yields, to make investments to an extent unwarranted. In 1863 the crops were light, and in 1864 they were a perfect failure. Land depreciated in value more than a hundred per cent.; those who were in debt were almost compelled to sell their possessions. There was, perhaps, not grain enough raised in the county to feed the fowls of the common, much less to supply the wants of the people.

1865-6.

Early in April, 1865, L. C. Brownell died, leaving the office of County Clerk vacant, and immediately thereafter E. Giddings was appointed by the Board of Supervisors to fill the vacancy.

At the general election, in September following, E. Giddings was elected County Clerk; William Minis, Sheriff; Giles E. Sill, Treasurer, and H. G. Burnett was re-elected District Attorney. L. B. Mizner was elected to the Senate to represent Yolo and Solano counties, and Charles F. Reed to represent Yolo County in the Assembly and serve during the session of 1865 and 1866.

In the fall of 1866, a homicide was committed near Fremont, in this county. Some of the circumstances disclosed by the evidence were as follows: T. A. Russell and W. A. Currie were brothers-in-law, stopping at the house of Mrs.

Dawson, their sister-in-law. The fact came to the knowledge of Russell that Currie was criminally intimate with his wife, and as Currie entered a room where Russell was sitting, immediately after the facts had been learned by him, he drew a pistol and shot Currie, killing him instantly. Russell was arrested, tried and acquitted.

1867-8.

In 1867, M. A. Woods was elected County Judge; E. Bynum, County Clerk; William Minis was reelected Sheriff; Giles E. Sill was reelected County Treasurer, and J. C. Ball was elected District Attorney; John M. Kelly was elected Assemblyman from this county and represented it in the Legislature of 1867 and 1868—L. B. Mizner continuing in the Senate.

Early in the winter of 1867, a homicide was committed at Knight's Landing. Two men who were perfect strangers met in a bar-room—James Stewart and C. A. Brown. Brown was intoxicated and crazed with alcohol—no personal prejudices to avenge—no previous hatred to be aroused. A few words of altercation were heard, a clinch ensued, a knife was drawn, and Stewart fell, bleeding and dying, to the floor. The demon of intemperance impelled the mortal stroke; a good man was a corpse—an awful warning to those who indulge in the intoxicating bowl! Brown was tried in 1867, and by a jury of his countrymen found guilty of manslaughter.

We have said that the *Yolo Democrat*, published in Cacheville, in 1857, died in its infancy and was buried. But: "After death is the resurrection." We have said, also, that the remains of the institution were removed to Knight's Landing and converted into the *Knight's Landing News*; that in 1864 it was removed to Woodland, and there appeared as the *Woodland News*. This paper continued to be published until the autumn of 1867, and died on the sixteenth of November of that year. On Saturday, the twenty-third of November, there appeared in the streets of Woodland the *Yolo Democrat*, the resurrected remains of the paper that died in Cacheville ten years before. It had

materially improved in appearance by its long slumber; for it had not been dead but sleeping!

On the first of October, 1868, the *Yolo Mail*, a Republican journal, was established at Woodland. Both papers are now flourishing institutions at that place.

1869-70.

In 1869, E. Bynum was elected County Clerk; J. P. Bullock, Sheriff; A. C. Kean, Treasurer, and J. C. Ball was reelected District Attorney; John M. Kelly was reelected to the Assembly, and William Minis was elected State Senator from this district; Lewis Ramage was elected Judge of the Sixth Judicial District—each of whom yet holds the office to which he was then elected. •

In the fall of 1869, Isaac Wyckam killed a man by the name of Ferris, in this county. The cause of the homicide was a difficulty about a land claim. Wyckam is yet in jail awaiting his trial. The facts have not yet been given in evidence, and we shall not attempt to give them in advance.

M. A. Woods, County Judge, died January 30th, 1870, and James Johnson was appointed by Governor Haight to fill the vacancy.

We have now completed our little history of Yolo County, from its earliest settlement until the year 1870. We do not flatter ourselves that it contains a large amount of matter interesting to those who have not been to some extent identified with its interests.

But if it shall awaken in the minds of the early settlers pleasant and romantic reminiscences of the past, become a source of gratification to those who in the future may become citizens of the county, or be found convenient as a statistical reference, our whole object will have been obtained.

YOLO COUNTY.

Yolo County lies on the west side of the Sacramento River, between the parallels of thirty-eight and thirty-nine degrees, north latitude. Woodland, the county seat, is situated near the forty-fifth degree of longitude, west from Washington, or one hundred and two degrees west from Greenwich. The county contains a population of nearly ten thousand, probably falling short three hundred of that number, according to the census just taken.

The main portion of the county presents the appearance of an unbroken plain, interspersed with strips or belts of timber-land. It forms one of the most productive portions of the Sacramento Valley, and is already justly celebrated for the richness of its fields, the rapid growth of its leading towns, and the general advancement of trade and commercial interests. As surveyed, the county contains nine hundred and forty square miles, or six hundred and one thousand six hundred acres. Supposing the western line to run its direct course through the unsurveyed portion, there would be about eighty thousand acres additional, making a total of six hundred and eighty-one thousand six hundred. For convenience, we will call it seven hundred thousand acres, divided as follows: Swamp and overflowed land, one hundred and sixty thousand acres; mountain land, two hundred thousand acres; leaving three hun-

dred and forty thousand acres suitable for cultivation. We have accounts of one hundred and fifty-six thousand three hundred and fifty-eight acres cultivated this season, divided as follows: One hundred and twenty-nine thousand seven hundred and eight acres of wheat, twenty-four thousand and eighty acres of barley, two thousand five hundred and seventy acres of garden. Our estimate of the average crop is: Fifty-eight thousand tons of wheat; twelve thousand tons of barley; value of garden products, one hundred and thirty thousand dollars. The value of the annual export trade of eggs and poultry is fifty-eight thousand three hundred dollars. Taking the average price of the season, one and one-half cents per pound, we have as the value of the wheat crop, one million seven hundred and forty thousand dollars; value of the barley, at twenty dollars per ton, two hundred and forty thousand dollars. About thirty thousand acres were cut for hay this season, yielding about that number of tons, valued at two hundred and forty thousand dollars. The value of the agricultural products foots up to two million four hundred and eight thousand three hundred.

The grain crop is mostly purchased at three points: Woodland, Knight's Landing and Davisville, though small quantities are stored and sold at other points along the river and railroad. Messrs. Laugenour & Brownell and C. F. Reed buy at Knight's Landing, Messrs. Thomas & Hunt and F. S. Freeman at Woodland, Dresbach & Co. at Davisville.

The past season has not been favorable to grain growers, and the yield through the county, with but few exceptions, has been light.

There are in the county many sources of wealth aside from those mentioned, which will be treated of in their proper order—a brief paragraph being devoted to each. Manufactures are in a flourishing condition, as will be seen by a glance at the tables of statistics. This county is a heavy importer of many articles that could be well manufactured here at less cost than they now command, and this fact is turning the attention of capitalists in that

direction, and we hope ere long to see factories for various branches of manufactures erected in our midst.

Yolo County possesses great natural advantages as an agricultural and commercial county. With the sinuosities of the river the county possesses a water front of sixty to seventy miles, on which are several landings where grain and produce can be readily shipped.

The California Pacific Railroad traverses the central part of the county, affording rapid transit for exports or imports at any time of the year. The river carriage is extensive and rates of transportation reasonable, and the route is rarely interrupted by changes of seasons.

Projected Railroads.

The projected railroads, when completed, will bring a great addition of wealth to the county—bringing the land carriage and travel of several counties directly through Yolo. With a road to Colusa and Red Bluffs, connecting with the present road at Woodland, the business of that section would pass over this route on its way to the bay, adding materially to the extensive travel now passing through the county.

But a road of as much and perhaps of more importance to the interests of this county, because its business would be more centralized here, is the road projected from Woodland, through Capay Valley and Cache Creek Cañon, *via* Clear Lake, to the Mendocino Red Woods.

This road would give us the whole trade of Lake County and a large portion of Mendocino. It would centralize the business at Woodland, doubling its business and size within the first year after the road was completed. Lumber, which now commands such exorbitant prices, could be delivered in Woodland at rates enabling our farmers to fence and build at far less rates than they are now compelled to pay. The growing importance of the Lake County trade demands that an earnest effort be made on the part of the business men of this county to secure it. The lumber and wood interests alone would justify the

venture. From Woodland to the mouth of the cañon through Capay Valley is but forty miles, over a natural road-bed, presenting no obstacles but a level plain. From the outlet of the cañon to the lake is twenty miles of heavy work, the route following the creek. From the lake to the lumber regions—forty miles—the route presents no serious obstacles, the spurs or slopes of the broken ridges being long and of easy grades: Through the cañon seems to be the only natural, feasible route for the road, as the range that intervenes between the lake and Capay Valley is from six hundred to one thousand feet above the lake, the ascent and descent very abrupt and probably insurmountable.

There are no long, sloping spurs by which a road could be carried up or down this range, without the expenditure of such sums as would forbid its construction in the present state of the counties affected thereby.

The prosperity of the county demands the establishment of these routes, especially the northern and northwestern portions, which are now dependent on freight teams as a means of transportation for the vast crops annually grown in those sections.

Clear Lake Wagon Road.

A very good wagon road has been constructed across the mountains, connecting with the Berryessa Valley and Clear Lake Road; but it is of little importance as a route over which to transport large amounts of freight, owing to the abruptness of the ascent from this side and the steep descent into Sulphur Creek Valley, where it unites with the road mentioned. From the foot of the mountains to the county line, or rather, all that portion of the road lying in Yolo, is a county road and free to travelers, but that portion in Lake County, from the ridge to the valley, is a chartered toll road, which has a great tendency to turn Lake County travel into Napa *via* of Berryessa Valley.

In this connection it may be well to consider the

Public Roads of the County.

We cannot speak in lavish praise of the road-system of

the county, which has had the effect of furnishing very poor roads and very few at that.

In a county susceptible of having the very best of public roads, we find but few if any that would be classed as belonging to that order. We find further, that many of the roads, as now used, have never been laid out and declared public highways, and are liable to be shut up and closed to the public at any moment, when caprice or other causes on the part of the land-owners should determine them to do so.

This state of affairs is a great detriment to the prosperity of the county, for various reasons. Owners of lands adjoining roads, not yet declared public highways, hesitate to fence, build, plant trees and otherwise improve their farms, fearful that some caprice or whim of their neighbors may remove the road, and they and their improvements be left isolated. Again, the farmer fears that a road may be forced through his lands at inconvenient points, and he forbears fencing, which might all have to be removed, to remain of any value, should the present roads be changed, as is frequently the case. These and many other considerations render it almost imperative that the public roads should be located permanently by the proper authorities.

There is another item to be considered in connection with roads, of equal importance to trade and travel. We refer to the public

Bridges.

In this department the county has done nobly, and, as far as at present constructed, her bridges are inferior to none. Two fine bridges span Cache Creek—one at Nelson's, near Woodland, and one at Cacheville. One is spoken of at the mouth of Cache Creek Cañon, which would accommodate the section north of the creek, and known as Hungry Hollow. A bridge at this point is an imperative necessity, and will doubtless soon be built by the county or by private individuals. It is absolutely necessary to bring the trade of that portion of the county to Woodland.

In other parts of the county, the streams are smaller and generally well bridged. The road and bridge fund of the

county is in good condition, and we may confidently expect an improvement in the public highways.

Toll Roads.

There are but two toll roads—the Putah Greek Turnpike and the Yolo Plankroad Turnpike Company's Road. The latter road connects the River Road with the Buckeye Road, *via* the Tule House. The Toll Road extends from the river to the Tule House, and is four and one-half miles long. It was built in 1855, under a charter granted to J. L. Lewis, William Green, J. P. Hopper, W. C. Wallace, George W. Foster, Joshua B. Tufts and Judge Ralston. The road is assessed at three thousand eight hundred dollars. It was built to enable the travel to cross the tules during the winter and spring months, but we believe there has been but two winters since it was built when travel was entirely uninterrupted by the floods. J. L. Lewis is gate-keeper.

Ferries.

The first ferry established in Yolo County was established by J. B. Lewis, who crossed the plains in '50 and settled in this county in May, '51. In the following fall, he started the first ferry across the tules, near where the present Toll Road is established. It was what is known as a rope ferry, the rope used being three miles long. Two trips were made daily, unless the wind prevented, as was frequently the case. The prices of ferryage was as follows: Two dollars per head for stock; one dollar for each passenger. Mr. Lewis records one season when the ferry was useless, there being no water in the tules. In '52-3 and 4, he run a ferry across Washington Lake.

Smith's Ferry.

The ferries in present use in the county are four in number. Smith's Ferry, the uppermost, is about fourteen miles north from Woodland, on the Marysville Road.

Knight's Landing Ferry

Is one of the oldest on the river. It is owned by J. Snowhall and others.

Sutterville Ferry,

Three and a half miles below Washington, connects Sutterville with the Yolo shore, at McGregor's Ranch. It is owned and run by Samuel Hawk.

Freeport Ferry,

Or Jackson's Ferry, connects the town of Freeport with the Yolo shore. It was established by George C. Jackson and others in 1852—Mr. Jackson being boss-builder of the first boat. This is a buoy ferry, with a large boat and excellent landings. It is thirteen miles below Washington, thirty-one miles southeast from Woodland. It is owned and run by its old proprietor, George C. Jackson.

We will now consider the natural divisions of the county, their general character, resources and value:

Natural Divisions of the County.

Owing to the peculiar location of the county and the varied character of its soil, it is divided by nature into five sections, which we have classed as divisions one, two, three, four and five, when locating the many farms and speaking of their qualities.

These divisions have not been made by us in such a manner as to include in one belt all land of equal value—far from it. We have taken the natural divisions and simply numbered them. For example: A farm may be located in division three, but owing to its proximity to division two it may be comparatively worthless, or it may be of far more value than the one in the same division immediately adjoining it.

There are farms in division two which, owing to their peculiar location, their adaptability to peculiar phases of

agriculture, and for many other causes, are held at high figures and will command them; while, on the other hand, there are farms in divisions one and three that are nearly worthless, owing to natural causes, still they are ranked in those valuable divisions because they come within the belts thus segregated by Nature.

In division five occasionally we find small and valuable farms, but not in division four, which presents but little difference in soil throughout its length and breadth.

This explanation may suffice to show why some farms in division three are valued at thirty, forty, fifty to one hundred, dollars per acre, while others in the same division are valued at from five to fifteen dollars per acre.

Quality of soil has been the first consideration, then the advantages of living water—soil being equal—in valuing lands. We then consider the proximity to market and large towns, which places a value on such lands (all other things being equal) far above the price of lands less favorably situated. For instance: Land in the immediate vicinity of Woodland sells readily at from sixty-five to one hundred dollars per acre, while land of better quality, thirty miles distant, commands but from twenty to thirty dollars. Again, very large farms are rated lower per acre than small ones in the same locality, our aim being to give a valuation that would be realized in case of forced sales of the whole quantity.

The buyer would find it impossible to purchase eighty or one hundred and sixty acres of land from the owners of large tracts at the figures given, for the reason that the holders of large tracts of grain land do not desire to sell, unless they dispose of the whole body.

Again, in division two the value of the lands is but prospective, depending on the future.

But we leave this for a general description of each division, commencing with

DIVISION ONE,

Which is a narrow belt of land, bordering the Sacramento River the entire length of the county. In width, it varies

from fifty rods to half a mile, rarely exceeding the latter. Besides the river belt a similar strip of land borders Babel, Elk and Sutter sloughs, as well as the sinks of Putah and Cache creeks. This land is entirely "made land;" or, in other words, it has been deposited by the streams in their annual overflow. In some localities, where the water has been "backed up" and over these lands, the sediment has accumulated very rapidly and attained a great depth. These sections are the choice garden lands of the county, and are remarkable for their fertility and the apparently inexhaustible nature of the soil. The clearing of these lands from the great growth of willow and "underbrush" which covers them is very difficult and expensive. The labor ceases not with the first crop. Great care must be exercised for several years, or until the roots have been quite eradicated; and then, if the land is suffered to lie idle for a few seasons, it is again covered with an almost impenetrable mass of vines and "underbrush."

This land, at the present time, rents readily for fifteen to twenty-five dollars per acre, according to the locality and quality. A great many Chinamen are employed in gardening, generally renting the land and working for themselves. About twenty-five hundred acres are cultivated in vegetables, the annual value of the product being estimated at one hundred and thirty thousand dollars.

DIVISION TWO.

Under this head is classed the tule and swamp lands of the county. They are situated mostly in the southern and eastern portions of the county, though the belt extends to the extreme northwestern corner. This tract of land, or division, contains two hundred and fifty sections, or about one hundred and sixty thousand acres. A large portion of this land can be grazed only during the summer and fall, for when the winter and spring floods appear it is mostly submerged. Great loss of property has frequently occurred from the sudden inundations of this section of the county.

The valuation of this land is merely nominal, the taxes

light accordingly. For the present year it is assessed at one and a quarter dollars per acre. Its real value in many cases is far greater, while in others it is all the land is worth at present.

The Tules

Which cover this section are simply immense rushes, which cover the ground with an almost impenetrable thicket. They reach an altitude unknown in other lands, frequently attaining the height of sixteen to eighteen feet. The average height of these tules is about ten feet, growing less on the borders where the swamp land joins the other division. During the summer season these swamps afford good pasturage, or "range" for numbers of cattle and horses. Hogs thrive remarkably well, finding a great variety of roots and bulbous plants suitable for food.

These immense rushes are annuals, and their decay in the fall is as rapid as their growth is remarkable in the spring.

From the decayed matter of this swamp growth, and the sediment annually deposited, the present soil has been formed. In some localities it is comparatively shallow, while in others it has been demonstrated to extend a depth of sixty feet, with no perceptible difference in the character or formation of the deposit.

Underlying this deposit is a strata of clay, resting upon a bed of sand and gravel, from which, in most cases, excellent water is obtained. The soil is apparently inexhaustible, and where it has been reclaimed has been proved of great productive powers.

Levees.

A system of levying was undertaken several years since, which so far has not produced the desired effect. The waters from the Sacramento River have been kept within their channel for some distance, but the back-waters overflow the land at every flood. Still the damage is trifling, compared with what it would be if the river had full sway.

It is a question whether this land can ever be reclaimed,

as a body. Apparently not, unless the streams which pour their winter floods thereon could be carried between levees until their waters reach the main channel or the bay.

Certain it is, that could this reclamation be effected, one of the finest bodies of agricultural lands in the State would be ready for occupancy, and become a source of immense wealth and prosperity.

Reclamation of Swamp Lands.

There are parts and portions of this land, such, for example, as Merritt's Island and those portions bordering the sinks of Cache and Putah creeks, that could be readily reclaimed; but those parts lying within the "deep tule" range, though perhaps reclaimable, would, doubtless, require a greater outlay of capital than the present condition of affairs would justify. Hence, we can see no reasonable ground for believing that the main body of the tules will be reclaimed for many years to come.

A plan is now under consideration whereby the tule lands in the northeastern portion of the county may be reclaimed, and a petition has been laid before the Board of Supervisors, asking that legal steps may be taken for that purpose. It is proposed to take in, in one district, all that body of tules lying north of Knight's Landing and south of the Colusa line, and inclose it, where necessary, with levees. It is claimed that by thus segregating it, the work of reclamation will be very light.

DIVISION THREE.

Under this head is classed the grain lands of the State, or that portion of the county lying between the foot-hills and the belt of swamp land of which we have been speaking. In it are included the valleys, such as are large enough to be of any note. This body of land, with one exception, is treated as a whole in classifying farms, though it is far from possessing an equal value.

The exception referred to is the red, gravelly belt, which extends through a portion of the main grain-growing sec-

tion. This will be spoken of under division four, with which we have classed it.

Where the grain lands join the tules the quality of the soil is frequently very different from that which lies but one section further inland. A narrow belt of lands, often strongly impregnated with alkali, generally unites the two divisions. This land, lying above the overflows, and generally cultivated, is located among the grain lands. Owing to the prevalence of alkali on some farms, their value is very materially decreased. This explanation will suffice to afford a reason why some farms are valued at low figures, while others immediately adjoining them are valued very high. The quality of the soil and the improvements thereon have determined the valuations of farms, while nature determines the divisions.

Again, where the grain lands border on the foot-hills, and include in their compass broken lands, rolling hills, gulches and ravines, they are naturally of less value than where the same quality of soil is well situated.

All these points have been considered in connection with these lands, and the main peculiarities of each section have been noted and will be briefly alluded to.

DIVISION FOUR.

This embraces the red, gravelly belt, referred to, and the first range of foot-hills. This gravel ridge and alkali belt begins about four miles west from Woodland, extending to within about three miles of Cottonwood. It has a width of from one to four miles, including in its limits, alkali, adobe, gravel-beds, and many other peculiar features of soil, that are more marked than valuable. There are a few good farms within this district, but they are the exceptions. The foot-hills included in this division are those bordering the entire length of the county, or rather those that are suitable for and have been devoted to grain culture.

DIVISION FIVE.

In this is included the mountainous part or western

division of the county. It is used only for grazing, and has for that purpose a nominal value, equivalent to the tule lands in taxation, though these lands will sell more readily and bring a better price.

Value of the Grazing Lands.

These lands, where convenient to water, have been rated at five dollars per acre, and of those which are not watered and claimed we have made no mention. There is quite a body of grazing land among the mountains yet unclaimed and unsurveyed. It is worthless to any one but those who have secured the water-courses and springs.

It is highly probable that many years will elapse before the mountains will be surveyed and sectionized, if ever they are; and until then those who have stock ranges will hold them to the exclusion of new-comers. There is no inducement whatever for stock-men to seek Yolo County, as every available stock ranch is claimed or occupied—generally the latter. Unless he wishes to purchase locations, and expects to pay a round price for them, it is unnecessary for the stock-man to visit Yolo with the intention of locating.

Having glanced at the divisions thus naturally formed, we will consider some of the main features of the localities thus divided, and take a general view of the different varieties of farming lands found in division three, commencing with those bordering the Sacramento River—the main body of division one.

Sacramento River Land.

Along the Sacramento River, extending from the lower end of the county on the south to Knight's Landing on the north, is a strip of arable land which is separated from the main body of grain lands by a belt of tule or marsh lands. This belt of land, which we have classed as division one, varies in width from one-eighth to one mile, and extends, including the sinuosities of the river, about forty or forty-

five miles in length. From Knight's Landing, where the belt is broken, it continues to the Colusa line, but bearing the same general character. This portion of the belt, including Grand Island, being more properly under the head of grain lands, has been generally so designated, though the marsh lands bordering it have been classed with similar land in the county. All of that portion which lies below Washington is included in the gardens of the county. But very little grain is grown below that point—the land being better adapted to growing vegetables and garden products. Besides, it has been found to be more profitable—a surer source of income—when cultivated in that manner, than when planted to grain. The uncertainty of the grain market, the constant and increasing demand for vegetables and fruits, and the peculiar adaptability of the soil for this particular branch of industry, has had the effect of almost totally excluding grain culture from this division of the county.

Another cause works strongly in favor of gardening, as compared with the culture of the cereals. We refer to the annual overflows, which, for a limited portion of the year, hold these lands completely locked in their embrace. Although large and strong levees have been constructed along the river banks, they are security against the river floods alone, and are powerless to prevent the inroads of the waters which accumulate in the tule marshes, having been discharged there from the mighty torrents which annually find their way from the mountains to the plains, through the swollen channels of Cache and Putah creeks, their numerous tributaries and the many creeks and gulches which, though dry and dusty in the summer, are roaring torrents in the winter. This water, not finding an available outlet to the sea of sufficient capacity to readily discharge its vast volume, “sets back” over the lands adjoining the river, and almost completely submerges them, for months at a time.

The quantity of land thus submerged, which is afterward made available, varies in bulk according to the severity of the winter; but, until the rainy season has passed, it is un-

safe and unwise to cultivate any portion of the land which is subject to inundation.

The bed of the river has, doubtless, underwent many changes, as the valley is one vast deposit. It can hardly be supposed that the river has known only its present channel, though the trees which line its banks are indications that many years have elapsed since the present channel was formed.

But in many places the channel has shifted very materially, within the memory of the old settlers. Close by where Mr. Conrad's house is standing, the proprietor hauled his seine, in '49 and '50, over one of the best fishing grounds on the river. Now the river is three hundred yards distant, and the intervening space is overgrown with large willows, vines and a dense undergrowth.

Older evidences of changes are not wanting; also evidences tending to show that the southern end of the county has all been made from the annual deposits of the river.

A few years since, Mr. J. C. Ray, while sinking a well on his place, a hundred yards or more from the river, came on the body of a tree, twelve inches in diameter, bedded in a strata of gravel twenty-four feet below the surface. Four feet above this, he passed through a strata of blue clay, and above that still was a sand-bed. At seventy feet, a bed of gray or ocean sand, thickly interspersed with large marine shells, was found. Beneath this, good water was obtained, and the well was dug no farther. We might enumerate many instances where it has been demonstrated that a large portion of these lands, and probably the whole body, has been formed by deposits from the main river and its tributaries, but it is unnecessary.

This class of lands, or most of them, have been reclaimed at great cost. Originally, covered with a dense growth of scrub-oak, willow, briars, wild grape and other vines, the expense attending on clearing the lands and fitting them for cultivation, was very great, ranging from one hundred to one hundred and eighty dollars per acre.

After the underbrush had been cleared and burned off, the roots were "grubbed" or dug out, before a plow could

be put in the ground. Not only for one year, but for several years, after the first clearing, must the grubbing process be repeated, until the green sprouts are thoroughly eradicated, and the remains of the old roots are entirely destroyed.

The labor on these lands ceased not with the eradication of the first growth of brush and vines. Frequently the floods would wash over them, destroying orchards and gardens, and, in a few days or hours, obliterate every trace of years of patient toil; and the orchards must be planted again, the fences rebuilt, the garden reclaimed again—or the farm be abandoned. In several cases, the latter course has been adopted, but not until after repeated trials, which left the unlucky gardener hopelessly involved—completely ruined.

Many of those lands which are now in use as gardens along the river, are still suffering from the effects of the frequent overflows. On some, the wash and sediment has been deposited to such depths as to destroy the fertility of the land, for some years at least. In some places, where, but a few years since, luxuriant crops of vegetables were grown, and where fine orchards were standing, every vestige of cultivation has passed away, and nothing is to be seen now but a dense growth of willows and briars, among which one may occasionally see the tops of fence-posts protruding six or eight inches above the soil, where but a few years ago they stood five feet above the ground. That depth has been filled in by the deposits of the numerous floods which have washed away the top-soil off some farms only to deposit it on others.

Again, we find farms sadly neglected — abandoned, in fact, by their former owners, and now occupied by Chinamen, who rent and cultivate each a few acres. The owners having become discouraged by the frequent losses from floods, have ceased to improve their lands, and, being unwilling to dispose of them at ruling prices, have ceased to cultivate them, nor will any effort be made to restore them to their former position, until some system of leveeing shall be devised and carried into effect that shall guarantee them security against future devastation.

That portion of the river lands now under cultivation commands a high price and rental per acre. Good garden land near Washington sells from fifty to two hundred dollars per acre, and rents at fifteen to twenty-five dollars, cash, rent.

The general products are vegetables of various varieties—the principal being corn, melons, cucumbers, sweet potatoes and peanuts. The amount of land annually under cultivation in vegetables or garden, including that in other portions of the county, amounts to about twenty-five hundred acres—yielding an annual income to the owners or cultivators, of one hundred and thirty thousand dollars, and affording employment to about three hundred men, a large proportion of whom are Chinese. The remainder are mostly Portuguese and Italians—a few French, Germans and Americans, being engaged in the same occupation.

With a proper system of levees, that would afford security against the floods, the number of acres and working force would soon be quadrupled, and an almost incalculable source of wealth added to the county.

The effects of the floods are not alone devastated farms. In many localities where the lands have been submerged but uninjured by wash—owing to the water backing up over them without a current—the lands have been left in a foul state—the seeds and roots of foul growth from other places having been deposited thereon by the water and taken firm hold of their new location as soon as the floods subsided. Once established, it is found to be very difficult, if not impossible, to eradicate them by cultivation—in fact, the morning glory, a vine of rapid growth, seems to thrive under the severest system of cultivation. Every joint of root which is broken by the plow, if left on or in the soil, takes a new start and soon becomes another vine, spreading its branches far and wide and choking all other growth around it. The joint-grass thrives still better, when disturbed and broken up by the plow or hoe. Every joint, when separated from the parent stem, throws out roots and attaches itself to the soil immediately, and as its roots extend but a

few inches below the surface, the drought has no effect upon it. In fact, this troublesome visitor thrives equally well above or beneath the water. The cultivation of grain, fruit or vegetables, will not eradicate these troublesome parasites that fatten on the ruins of fine gardens.

The only remedy left by which to escape their ravages seems to lie in seeding the land to alfalfa, the rapid growth of which effectually chokes out the foul interlopers. Many of the farmers are adopting this system, and many more will follow their example.

Among the dairy farms we find the introduction of this plant becoming general, and the farmers express themselves as being well satisfied with the results. Under another head we shall treat more fully of this matter.

The dairy farms on the Sacramento are worthy of especial notice, and several of them will be mentioned under the head of dairy farms.

Among the most prominent of the dairymen who have located in Merritt Township, we might refer to J. B. Green, whose ranch lies in Yolo and Sacramento counties, being divided by the river. The location is one of the pleasanter on the river, being situated on the island formed by Elk Slough on one side and the river on the other. On the same island are the dairy ranches of Mr. Cave, Mr. Childs and several others.

The Sacramento River lands possess much of interest, notwithstanding the fact that in many cases the farms have been neglected and permitted to become overrun with weeds, briars and bushes, while the buildings have fallen into disuse and consequent decay. These lands were the very earliest settled in the county, with one exception, and many are still living on the ranches they occupied in 1849 and 1850. The mulberry orchards, the cocooneries, with but one or two exceptions, are situated on the river. The only chickory-growing and manufacturing establishment in the State is on one of these river farms, and the finest orchards and vegetable gardens of the county are located here. As a general rule, the water along the river is excellent, being much colder than that found further back and

on those plains not subject to overflow. Grain does not succeed as well on the river farms as it does on the plains, excepting in very dry seasons. It grows too rank, and is apt to fall without ripening, when a new crop grows immediately, mixing with that which has partially ripened, rendering it unfit for harvest and difficult to save.

Vegetable gardens line the river bank for miles, interspersed with orchards and occasional grain fields. Nowhere in the State do vegetables grow in greater profusion, or attain a larger size. Mammoth squashes, melons, beets, etc., under a liberal system of cultivation, are the rule—the dwarf, shrunken specimens being rarely found. The result of the numerous overflows has been, in most cases, beneficial to the gardening interest. In many places the soil is but sediment—a loose, fine sand, in which the foot sinks to the ankle whenever placed upon the yielding surface. This sand is thoroughly mixed with a fine loam, of exceeding fertility, rendering it very productive. Sweet potatoes grow to an unprecedented size, possessing a flavor second to none raised elsewhere. Berries of different varieties are successfully cultivated and yield handsome returns. The mulberry grows very rank in this soil, and requires but little, if any, care beyond the planting and cultivation necessary to keep down the weeds.

Peaches, pears, apricots, nectarines, plums, cherries, quinces, figs, and many other varieties of fruit, reach their greatest perfection along the river, but grapes fail of reaching the high excellence attained in other parts of the county and State, though they are rather extensively cultivated. The apple thrives better along the river than elsewhere in the county—the fruit being more crisp and juicy, and growing to a larger size. The extreme heat of the summer is injurious to this fruit in the more exposed plains. Along the river there is generally a breeze, cooler and more invigorating than that which sweeps the plains at certain periods, which has a tendency to preserve the apple from the effects of the sun's rays. But, with this in its favor, we find no apples which, for solidity of texture, flavor or general appearance, can compare favorably with

those grown in the mountains either of the Coast Range or the Sierras. The apple requires a colder climate, a rocky soil, frosts, snows and marked changes of seasons, to enable it to reach its perfection. For the earliest varieties—those which ripen and are gone ere the long-heated term is fairly upon us—the river farms will do as well or better than any portion of the county; for those varieties of later growth, that require a season in which to ripen, the river farms as well as the plains present no qualifications nor inducements to orchardists.

Grapes fail from over-moisture, probably, as the wood grows very rank and rapidly. The vines appear to be well sheltered during the growing season; the fruit sets finely and presents the most encouraging aspect until a certain period, when the mildew or blight seizes upon it, and the stand becomes worthless. Such is not the case at all times, but so frequently does it occur that grapes cannot be considered a sure crop along the river, and many have either destroyed their vines entirely, or suffered their vineyards to go to decay and consequent ruin. We do not wish to convey the idea that this is the case in all parts of the county which borders on the river, for some localities, where the land along the river bank is high, the grape flourishes very well, but still not on an equality with those grown on the plains, the foot-hills or the mountains.

Grapes, like the apple, thrive best on ruder soil, where the bed-rock is near the surface, and the roots of the vine can readily feed on its peculiar properties. These facts will be further treated under the head of vineyards.

Woodland Farms

In the immediate vicinity of Woodland, the soil is mostly composed of a sandy loam, with a gravelly subsoil. The depth of soil is not as great as in some localities, owing to the fact that a gravelly elevation extends for some distance around the place on which the town is located. Yet these lands possess a strong soil, and, with proper cultivation, yield handsome returns. The gravelly elevation spoken of

is, however, better adapted to fruit and vines than grain—the former growing most luxuriantly.

Within one and a half miles of Woodland are some very valuable grain farms, among which may be mentioned

Clanton's Farm.

This farm contains six hundred and forty acres of excellent grain land, well fenced and improved. It is peculiarly adapted to grain-raising, and ranks among the best grain farms in the vicinity of Woodland.

To the north of Woodland, the land slopes away to Cache Creek, increasing in fertility and materially changing in quality of soil, becoming more mixed with sand on the surface, and changing to a clayish subsoil. With the exception of a narrow strip of cold, swampy ground, which extends up toward the town from the sink of Cache Creek, a fine body of grain land is presented, which is all under successful cultivation.

The average yield of wheat for this section can be safely estimated at thirty bushels per acre, in favorable seasons, though frequent cases are mentioned where the yield is much higher—forty to fifty bushels per acre having been harvested.

Immediately west from town, we find the lands of excellent quality, until we arrive at the gravelly, red soil referred to, which will be spoken of in another article.

Willow Slough Farms.

Along the banks of Willow Slough are some of the finest and most valuable farms in the county. Their value is not enhanced from the supposition that they are of a better quality of soil (which is not always the case) than those farms situated in other parts of the county, but rather from their superior location, their proximity to the railroad, and the great advantages arising from having a plentiful supply of living water convenient of access for stock. This consideration alone is sufficient, in the minds of many, to induce them to pay or ask a price for those lands far above that

realized for other lands of equal qualities of soil, yet lacking the great desideratum—water—living, running water.

The farms immediately bordering the slough, and situated on its eastern bank, of which we propose to speak, with but few exceptions, possess a soil superior, in many respects, to that found a few miles away from the bank of the stream. Especially is this the case in considering much of the land lying to the eastward of the lower body of water, and distant a few miles therefrom. The loam, comprising the top-dressing of the slough lands, is deeper and more mixed with sediment from former wash and overflow, which gives the land a lighter, looser bearing, especially protecting it against drought. In the immediate neighborhood of the last division of the slough, as soon as the higher land bordering the stream is left, the whole aspect of the soil is changed entirely. One would hardly suppose that two classes of land, so entirely opposite in their nature and properties, would be found in such close proximity. The one possessed of a clear, lively, warm and strong soil—a mixture of clay-loam and sand-sediment, capable of producing the most luxurious crops of cereals, well adapted to gardening, vines or orchards—while the other is cold, heavy and backward, composed more of decayed vegetation than other material; entirely different though from regular tule or adobe soil; thickly splashed with barren, alkali spots, on which no vegetation grows—the whole comprising land of but little value for aught else than grazing purposes.

This difference in quality, when understood, will account for the great difference in the valuation of farms which are situated in the same neighborhood—in fact, joining each other. On some of the farms bordering Willow Slough, on the east side, these alkali patches occur occasionally, destroying several acres in a farm, while the land immediately surrounding these barren places is of excellent quality, and produces good crops.

Dr. Ruddock's Farm.

In following up the slough on the west or Woodland side, we find some farms worthy of especial mention, as being

peculiarly adapted to various branches of farming. The farm of Dr. Ruddock, embracing one hundred and sixty acres of land, owing to the remarkable manner in which it is watered, is unsurpassed in its adaptability to be rendered a small model farm. As now arranged, about ninety-five acres are in grain, the remainder being used as pasturage. The farm is divided by fences in four fields, in each of which is living water—the slough, and those three remarkable wells or springs spoken of in the article on Willow Slough. The Doctor has about two acres of sweet almonds, which are doing finely, yielding a good crop each year. They are seedlings, and were planted by him but a few years since. As a grain, fruit or stock-ranch, it is equal to the best and inferior to none. A farm of this size, when properly prepared for stock grazing, by seeding down in alfalfa, well watered as it is, would become of far more profit to the owner than it can possibly be while under grain cultivation; or, used as a garden, with the advantages possessed by this particular farm for irrigation, it could be rendered very valuable.

Merritt's Farm.

Another class of farms—*i. e.*, large grain farms—is well represented on the slough by the farm of Merritt Brothers, containing about seventeen hundred acres of the finest quality of wheat land. This fine body of land is well watered, lying on both sides of the slough, and is devoted to raising grain. Taken as a whole, it ranks among the most valuable farms in the county. It is improved in advance of many, with orchard and vineyard. The dwelling-house is one of the best in the county, and adds much to the value of the place. This farm is peculiarly adapted to alfalfa, and could readily be transformed into a stock farm of great value.

Bullard's Farm.

Further up the slough we find the farm of Mr. F. Bullard, one of the best-improved grain farms in that part of the county. The annual product per acre is above the general average—partly owing to superior soil, but more to

superior cultivation. This farm is also well adapted to alfalfa and stock, and could be rendered very productive and profitable in connection therewith.

It is evident that those farms possessing the advantages of running water and a good soil combined—and there are but few in the county thus situated—are and will be of far more value than those farms deficient in this particular. Where water must be raised by pumps for stock purposes, it adds no small item to yearly expenses—consequently detracting from the value of a farm, when compared with one possessing the advantage of living water. This may serve to show why, in the valuations of land, we have placed the Willow Slough farms in advance of others whose soil is equally rich. There are other portions where the soil is as rich and as deep—perhaps better for general farming—but they lack the essential advantages enumerated above. This body of land, though well watered, is safe from overflow—an exception to most of the lands bordering the streams. The quality of soil which characterizes this section is not confined to this locality, but extends for some distance south and north of the slough, embracing some of the best farming lands in the county. Of these we will speak in other articles, beginning with the

Plainfield Farms.

Plainfield, or Plainfield Schoolhouse, is situated on the north side of Dry Slough, seven and one-half miles south from Woodland, in the midst of a very fertile portion of the county. There are two blacksmith shops, one store, and one saloon, on the south bank of the slough. As its name indicates, the slough is but a dry ravine, excepting during the prevalence of heavy rains, when it drains a large tract of the plains of their surplus waters.

It is intended by the citizens adjacent to this place to apply to the Department for the establishment of a post-office at the Corners, on the south side of the slough. They certainly need one at that point, as their nearest post-office is Davisville, about five miles distant.

That portion of the county commonly designated as "Plainfield," and lying south of Dry Slough, possesses many of the advantages and peculiar properties which characterize the Willow Slough lands. Though not possessing the advantage of running water, these lands are easier supplied with this needed element than the average grain lands of the county.

The water is found very near the surface, a plentiful supply being obtained at from nine to twelve feet. An ordinary, cheap windmill, in connection with a Douglass pump, is found to be sufficient for all farming purposes and even the watering of large bands of stock.

The soil of these lands is deep, the top dressing being generally a gravelly, sandy loam, easily cultivated and in ordinary seasons producing bountiful harvests. Wheat is the principal production, but few, if any, of the farmers raising more barley than is sufficient to feed their teams. Summer-fallow is not resorted to in this section as much as in many other parts of the county, for two reasons: 1st. The natural looseness of the soil enables the farmers in this locality to start their plows in the fall, when but little rain has fallen—not enough to enable the farmers on clay land to begin work. And again, when excessive rains have rendered clay land too wet for immediate cultivation, these lands are but little affected thereby, and it is seldom that the plows cease running for that reason. The second reason is, that a large part of the soil of the Plainfield lands is very rich, and when fallowed before a favorable season the grain grows so luxurious that it generally falls, or becomes "lodged," while the berry is in the milk, causing a shrinkage of the kernel, besides entailing an additional expense and loss in harvesting. Taking this part of the county as a section, it is second to none in its resources or in its productiveness. Some of the largest farms and wealthiest farmers of the county are to be found in this district.

Green's Ranch.

Among the farms located here, we mention that of

Charles E. Green, as being one of the largest, and we think the best improved, in this section. In improvements it ranks second to no large farm in the county. It contains twelve hundred and eighty acres of land, of superior quality, all inclosed with a five-board fence with redwood posts. It is divided into several fields, containing, respectively, ten acres, eighty acres, thirty acres, forty acres and four hundred acres—the remainder of the farm being in one large field. For the purpose of comparing the present appearance of the county, or portions of it, with the past, we will note the general appearance of this farm and compare it with its appearance a few years since.

The first dwelling-house erected on the ranch is still standing, a low, one-story, wooden structure, twelve by twenty feet. In that house the first settler on the farm lived for some years, while pursuing his labors, and doubtless considered that he had a very good and comfortable mansion. It was also occupied by the present owner of the farm before he felt himself able to improve the place according to his ideas of comfort and convenience.

The dwelling-house now occupied by the family is a two-story frame, twenty-four by seventy-two feet, with an L, twenty-four by forty-eight feet; hard-finished and well furnished throughout, and ornamented with front and rear piazzas. A large and deep cellar, with brick walls and floor, laid in cement, and brick foundation, complete the lower division of the building. Rats or mice can find no refuge around the building. By perfect ventilation the cellar is kept cool and sweet, where the milk is kept in the warmest weather, enabling them to make butter alike in the warm or cool seasons. For the rainy or cool season, a pantry above ground is used for dairy purposes, where the temperature can be regulated, by artificial means, to any required degree.

‡ A rain-water cistern, brick, laid in cement, holding six thousand gallons, receives the water from the house-roof, and stores it, from whence it is raised by a pump as needed. The stock of groceries and provisions to be seen

in the store-room is sufficient to furnish an ordinary grocery store with more than an average stock.

In addition to the main dwelling, and but a few yards from it, is the headquarters of the men employed on the place. This building cost twelve hundred dollars, and has ample accommodations for all employed—the sleeping apartments being superior to those of many farmers' families.

The main barn is sixty-four by ninety-six feet. The main body of the building will store two hundred tons of hay, besides containing the mill in which all the horse-feed and hog-feed required are ground.

The stables have room for twenty-two horses, and are light and airy.

The improvements on this place have cost about twenty thousand dollars, including orchard and shade trees. Eight hundred and fifty locust trees have been planted, and the owner of the place intends to plant several acres more, during the coming winter, as a future supply of wood and also to break the force of the winds which at times do much damage. There being no timber on this portion of the plains, it becomes almost a necessity that timber be grown; if not for its beauty and shade, the scanty supply of wood demands it.

Where these improvements now are, twelve years ago the plains were bare of aught save the little frame house we referred to and a small shelter for stock. Twenty years ago no signs of improvement or progressive life were visible. Mark the change, and draw your own inferences regarding the rapid growth and development of Yolo County.

Buckeye Grain Lands.

The farming lands of Buckeye Township are varied in character and value—or, to use the common term, they are “spotted.” There are some of the best grain lands in the county in that township, and some of the poorest. The main body of grain land bordering the foot-hills and extending eastward is generally of excellent character until it

unites with the red gravel belt which extends through a portion of this and Cottonwood townships. The general character of the soil is very different from that which surrounds Woodland, and the change is for the better, as far as grain raising is concerned.

East of the Town of Buckeye the gravel, alkali belt approaches within a few miles, cutting off the first-class grain lands very abruptly. Southward the grain lands extend unbroken until the border of the county, or Putah Creek, is reached. Within this section are many valuable farms, prominent among which is

Ely's Farm.

This farm contains fourteen hundred and sixty acres of excellent grain land, all in cultivation. The soil is deep and lively, partaking in a large degree of mountain wash and deposits. It is the representative farm of the district, and in ordinary seasons has thus far proved very productive.

Briggs' Farm,

Near by, is also a noted place, and contains nine hundred acres of grain land, all under cultivation. The general character of the soil is the same as that just described. In addition, this farm possesses the advantage of having a large body of grazing lands connected with it, enabling the proprietor to divide his investments between grain and stock. These two farms may be taken as examples of the best farms in the township or county. There are many others of equal value according to size, but we do not think of any others which combine the advantages of soil with an equal or larger number of acres.

The grain lands of Buckeye which lie within the alkaline belt are not of very large extent. Situated as they are, they would be considered excellent by those accustomed to cultivate the sterile, rocky soil of the Eastern States. The alkali spots are comparatively worthless, yet the soil surrounding them produces equal to any. In some localities

whole farms are rendered of little value by them; in others but one or two spots will be found on a farm.

The average grain yield of Buckeye is equal to any portion, according to the number of acres cultivated—in fact, when sections are considered, but little, if any, difference of yield per acre is noted.

Cottonwood Grain Lands.

The Township of Cottonwood comprises the northwestern and part of the central portion of the county. The quality of the grain lands is more equal, presenting but few places where alkali beds are found. On the other hand, the grain lands occupy more rolling, broken country than we have hitherto described. Immediately surrounding the Town of Cottonwood the land is excellent, though easterly it soon loses its characteristics, and is merged in the belt of poor land which enters the township from that direction. Southerly, the land is good until Buckeye Township is reached—of which we have spoken. Westerly, the same quality of land extends, embracing the first low range of foot-hills, many of which possess a very superior soil. The general character of the soil is a gravelly loam in the lower lands, a clayish loam in the more elevated portions, with a clay subsoil supporting both sections. Along the borders of the small creeks we find some farms with soil composed entirely of mountain wash and sediment, rendering them very prominent among the first-class farms.

Again, we find farms of clayish soil, thickly covered with slight elevations or knolls, having a harder crust and possessing a colder nature, though yielding bountiful harvests. The marked difference in the grain lands of this township consists in these divisions, which are slight, when we consider the strong contrast existing in other localities.

Another division should be noted—that caused by Cache Creek, which extends through the township. The borders of this stream possess a soil similar to the river lands, though not as deep or lasting. The gravel-beds which underlie it

are nearer the surface, and the loam partakes more of the character of mountain wash than river deposits. In color it assimilates with the river front, with but this difference—a reddish-brown cast abounds, which is found only along the banks of the mountain streams. The dark, rich tinge of decayed vegetation is here as strongly defined as it is on the banks of the Sacramento, with the addition of the decomposed slate and granite of the hills.

As fair representative farms, perhaps among the best of these three divisions, we will mention those of Scott, Stephens and McFadyen.

W. G. Scott's Farm

Contains about two thousand acres of grain land, all in cultivation. The main portion of this grain land lies in one body, southwest from Cottonwood, some two miles distant. This farm presents many advantages, and several varieties of soil. A portion of it belongs to the elevated portion of the plains, while a part borders a creek, dry in the summer, but of sufficient volume during the heavy rains to enable it to overflow its banks and deposit large bodies of sediment, enriching the land thus overflowed.

The advantage of a stock-range of several thousand acres connected with this farm, renders it very valuable in this respect. The grain land, as a body, presents but little difference in returns in favorable seasons; but, when drought prevails, the lower sandy soils present a marked superiority in their returns, as compared with the more elevated and clayish soil.

This farm is but partially fenced, the grain land being protected by the stock laws; but, considering its size, there are few farms in the county better improved—none better supplied with the implements of farming. The machinery, wagons and stock, employed could not be placed there for less than ten thousand dollars. A blacksmith and wagon shop belong to the ranch, where all the farm work is attended to. The average number of men employed is fif-

teen; the average wages paid is thirty-two dollars and a half per month.

G. D. Stephens' Farm.

This farm lies on both sides of Cache Creek, and contains about four thousand acres. The main portion is excellent grain land, well wooded and possessing a soil easy of cultivation. On the margin of the stream, the soil is deep and very productive. A portion of the land, lying between this belt and the lands of Kiethly, partakes of a colder nature, being interspersed with alkali spots, and sedgy, adobe patches. This is used for pasturage; also, a low portion adjoining, on which the water stands at intervals during heavy rains. For a large body of land, it may be considered very uniform in quality, and very valuable. It is all, or nearly all, inclosed by a substantial fence, and otherwise well improved. It is used as a stock and grain farm, and could be made one of the best stock farms in the county.

McFadyen's Farm.

This farm, well known as the old Ben. Dennis place, lies between the farms of Messrs. Scott and Stephens, and is probably one of the most productive farms of its size in that section of the county. It contains four hundred acres, and is—all of it—formed from the deposits of Cottonwood Creek. It is well wooded, having a large grove of noble oaks—the largest of which are seven feet in diameter.

The made soil on this farm has been demonstrated to exceed ten feet in depth, and in places it is deeper. Oak stumps have been burned out which left pits ten, twelve and even fifteen feet deep, before the walls showed a sign to mark where a root had formerly sprang from the tree, showing conclusively that the land had been made around them to that depth. In productiveness, this farm is unrivaled, and it deservedly is classed among the best in the county.

From this short discription of three farms, representing three varieties of grain lands, we can form a fair estimate

of the country under consideration. It is true that a few fields are found in this vicinity, the surface-soil of which is a variety of adobe; but little known or understood excepting that, in favorable seasons, it yields good returns of grain. It is not like the vegetable compound, which is the main ingredient in the adobe soils of the marshes; neither is it similar in color or quality to the adobe hills found near by, but rather seems to partake of the nature of sedimentary deposits, beat back into its present position by long and continued action of wind-driven waves. But of this we propose to speak in another place.

Capay Valley.

This lovely valley is better known under the name of Cache Creek Cañon—a name it bore until a few years since, when it was christened by the name it now bears. The valley has an average width of one mile, and a length of about twenty miles—according to its windings. This body of land is among the best grain lands of the county, and with the adjoining hills furnishes many fine stock-farms. It is well wooded and watered, Cache Creek extending through its entire length. The main body of the valley is under cultivation, and crops have been considered very safe and sure in this locality, despite droughts and sudden changes. It is sheltered, in a great measure, from the north winds, which frequently do great damage to the crops on the more exposed portions of the plains. But a few years since this land was offered for sale at four dollars per acre. It now rates at from eight to twenty, showing the rapid increase in value of real estate in the county.

Hungry Hollow,

As a portion of Cottonwood Township is called, lies to the westward of Cache Creek, bordering the foot-hills which skirt that portion of the county. There are some excellent farms in this vicinity, and we believe that the farmers of this locality are entitled to the credit of having grown the

best wheat in the county for the two last years. The general character of the soil differs but little, if any, from the main plains, of which the valley is but a continuance—an arm of the vast body which covers so large a portion of the county. The grain lands sweep away to and embrace the low hills, presenting only this change in the general appearance. There are places where the prevailing gravelly loam gives place to adobe mixture, but these changes are neither frequent nor marked sufficiently to deserve especial mention. The available land in this section is all claimed and mostly under cultivation. Within a few years we may confidently expect this section to become one of the wealthiest in the county.

Prairie Lands.

This body of land, lying north of Cacheville, ranks among the first-class grain lands, possessing the general characteristics of the land described and requiring no further description. The same can be said of the body of lands lying between the foot-hills and the tules, from Knight's landing to the Colusa line. With few exceptions, the soil is sandy or gravelly loam with clay subsoil, and produces well. It is one vast grain-field, which, in the summer, is one vast field of grain, and that is about all the difference worth mentioning. At Prairie, Antelope or Dannegan's, the same scene greets the eye, the same quality of soil appears and equal advantages for successful grain-culture are apparent.

Cache Creek Lands.

We have already referred to these lands when speaking of Cappy Valley and Stephens' Ranch, and therefore we will briefly glance at the grain lands around Cacheville. Those farms bordering the creek and possessing the advantage of water are held at high figures. They are well wooded, the soil is deep, strong and lasting. By many the land about Cacheville is considered the best in the

county; it certainly possesses great advantages. This locality as well as Woodland possesses the advantages of irrigation, a ditch having been constructed which conveys the water of Cache Creek over the fields in that vicinity.

From what we have said regarding the grain lands of the county an estimate may be made of the advantages of each section; also the extent and value of the grain lands of the county.

We will now glance at the principal

Dairy Farms.

The dairy interest is now attracting considerable attention in all parts of the State, and of late years several citizens of Yolo County have turned their attention solely to this branch of industry. Butter and cheese command a good price and will for many years to come, sufficient to render the business more remunerative than grain-raising, taking one year with another. The average price obtained for cheese is about seventeen cents per pound, though favorite brands often rate higher. A fair average of the range of butter prices would be about forty-five cents, though prices range from fifty to sixty and as high as sixty-five cents per pound during the winter. Many of the dairymen are adopting the plan of milking their cows in the fall and winter months, when butter commands a high price, and allowing them to become dry when the opening of spring grazing brings a large number of competitors in the field and the price of butter becomes reduced to thirty or thirty-five cents per pound.

A very large sum finds its way to the East from our State, annually, that might be retained here, would our farmers but avail themselves of the advantages offered by Nature in this respect.

It is evident that where the business is conducted systematically, dairying cannot fail of being profitable. When we compare the prices obtained for butter and cheese (first class) here with the price realized by Eastern dairymen for their products, the proof in favor of the correctness of our

proposition is ample. We are all well aware that the dairy counties of the Eastern States are the wealthiest portions of those communities, and that the individuals composing that class are far in advance of their neighbors of the same localities who follow the more precarious occupation of cultivating grain.

We have every natural facility for successful dairying, with the sole exception of tame grasses; but this is easily remedied in many localities, as has been demonstrated by farmers near Woodland and on the Sacramento River. They have overcome this objection by seeding their lands with alfalfa, which secures to them green pastures during the year.

Besides this method of securing green feed, we have large tule ranges which furnish green feed during the summer, when the hills and plains are parched and bare. These fields are now occupied by bands of stock that might readily be replaced by milch cows.

Along the Sacramento River, Elk Slough, and the tules bordering the grain lands, are several very fine dairy farms, possessing the advantages of continual green feed, though this is in a measure counteracted, in the minds of many, by the danger to stock from floods; hence, they prefer the foot-hill farms or ranges.

Green's Dairy.

Among these farms are some worthy of special mention, as being noted for the excellence of their products, the number of the cows milked, and the value of the locations. The farm of J. B. Green, on the Sacramento River, in Merritt's Township, is peculiarly adapted to dairying, and its natural advantages have been much improved by systematic cultivation. The grazing lands are situated on both sides of the Sacramento River—a large portion of the farm lying in Sacramento County. That portion which lies in Yolo County is situated on the island formed by Elk Slough and the river, and extends from the river to the slough, affording abundance of water, independent of the tule swamps.

A large portion of the ranch is covered with tule swamp, which affords excellent range during the summer months. The high lands along the river bank are protected by a levee, and a large portion of them are sown to alfalfa, which produces luxuriantly. Here can be seen the advantages of green feed and root feeding, as applied to milch cows. Mr. Green depends on the winter trade principally, hence his cows bring their calves in the fall. Through the fall and winter, when butter commands a high price, especially if it is yellow, fresh and sweet, he has a large share of the market to himself, as but few of the dairymen are similarly situated.

The garden land on his place produces squash and root feed for his cows, while the alfalfa fields are ever green and inviting. If, as is sometimes the case, high water drives his cows from the fields for a few days or weeks, the produce of the garden supplies the animals with nutritious food suitable for their situation. By this means his stock is healthy, and capable of producing an excellent quality of butter, which at all times commands an extra price, be the market ever so dull; for good table butter is not the rule in this State, whatever it may be elsewhere. Eighty cows are milked on this farm.

Cave's Dairy.

Mr. Cave, on Merritt's Island, has a fine dairy farm, also well stocked with choice cows. He has the advantage of green feed also, having fields of alfalfa as well as the tule lands. The range is smaller than that of which we have spoken, but it is not inferior in quality. Butter is the principal product, little or no cheese being made along the river.

Other Dairies in Merritt's.

On the ranch of Mr. Chiles, a large dairy is kept, averaging about forty cows. On this ranch alfalfa is grown on the high lands. Following up the river, we find Messrs. Trumpler, Babel, Payne and several others, engaged in

dairying, to a greater or less extent. On Elk Slough, Messrs. Feeon, Goan, Hindsdill and others, are working into the same business, in connection with stock.

Choice Cows.

Mr. Curtis, eighteen miles below Washington, has a choice lot of cows, which comprise selections from the best stock in the county. The cows of Mr. Babel are principally Durham and rank second to none, and those who desire to improve their stock should visit his ranch and examine them.

Conrad's Farm.

From this locality to Washington we find several small lots of cows, but none of any particular note, until we reach the ranch of Mr. Conrad, one mile below Washington. Here is one of the best dairy farms on the river and we find it occupied by a small but choice lot of cows. With a sufficient stock, this farm could be one of the first dairy farms in the county.

Eryte's Dairy.

About one mile above Washington is the dairy farm of Mr. Bryte. One hundred cows are milked on this place, the milk being sold in Sacramento City. This is a very valuable farm, with a large extent of good pasturage. The tules and river range supply green feed during the greater part of the season. Further up the river is the dairy of Mr. Comstock, where a small and choice lot of cows are kept and butter manufactured. The cattle range of this farm partakes of the general characteristics mentioned—tule and alfalfa. We might enumerate several small lots along the river, but enough has been mentioned to show the general character of the dairy farms along the river and the quality of the stock.

Tule House Dairy.

Leaving the river, we will glance at the dairy of S. Enos, at the old Tule House. From eighty to one hundred cows

are milked at this place. The proprietor has turned his attention to manufacturing cheese and has achieved an enviable reputation in that line. The cheese room and dairy are well worth visiting by those who wish to be initiated in the mysteries of cheese making. It is without doubt one of the finest cheese dairies in the State and conducted in the most systematic manner. The evidences of this fact consist in the reputation established and the prices obtained for the products of the dairy. On this ranch the feed of the cows during the summer is the tule range—nothing but wild feed. In the winter the cows are removed to a hill ranch in Buckeye Township, where their feed is the wild hill grasses and wild oats. There is no alfalfa or tame feed of any kind, yet as good an article of cheese is made as can be purchased in the State or elsewhere.

Swingle's Dairy.

About five miles from the Tule House Ranch is the dairy farm of G. W. Swingle, at the sink of Putah Creek, where one hundred cows are kept and butter manufactured. This ranch also possesses the advantage of green feed, having a large tule range.

Carey's Dairy.

Some three miles beyond Swingle's is the dairy of Mr. Carey, where upwards of a hundred cows are kept and butter manufactured. This ranch also possesses an extensive tule range, affording ample green feed for the stock. These are among the largest dairies located along the river and on the swamp lands, with the exception of the

Grand Island Dairies.

On this island there are three dairies, owned as follows : J. P. Bullock, sixty-six cows ; Gwinn & Long, one hundred ; Hanna, thirty. These dairies are all engaged in butter-making and meeting with deserved success. The stock is also fed on the tule marshes.

Scott's Dairy.

From these lands we will glance at some of the hill dairy farms and then leave the subject. In Buckeye Township, we find several small lots of cows, kept for dairying purposes. C. Scott, near Cottonwood, has a choice lot of twenty cows, from which he manufactures both butter and cheese, according to the season. His range is the wild feed and wild oats of the surrounding hills, yet he finds no difficulty in preparing an excellent article of butter, thus demonstrating that, with proper care, the quality of butter or cheese is not impaired by the wild grasses indigenous to California.

It may be well to consider whether the introduction of foreign grasses suitable for dairy stock is essential to successful butter-making; but, whether it be so or otherwise, it is evident that economy demands a change for the better, if such be possible. Under another heading, this subject will be considered more in detail.

The number of dairy or milch cows in the county is three thousand three hundred and thirty, valued at one hundred and sixty-six thousand five hundred dollars. The value of the dairy product is one hundred thousand dollars.

The Grazing

Interest of the county next claims our attention. As the matter now stands, this interest is mainly confined to the tule marshes, the foot-hills and mountains. The tules present the best summer range, the hills are better adapted to winter and spring grazing. But little space on the grain lands is occupied by stock, owing to several causes, chief of which is the fence law, which provides that stockmen shall guard their stock. In accordance with this law, it becomes necessary for stockmen to either guard their stock or fence their ranges. The former method being very uncertain, the latter very expensive, the plains were gradually given up to grain-culture and the stock sought the tules and mountains.

The grazing lands of the county are all claimed or occupied. There is a vast range of unsurveyed lands in the mountains, but, owing to the fact that enterprising men have entered the land lying along and commanding the water courses and springs, it is of no value or use to any one but those owners.

The main reliance for feed in the hills is wild oats, which grow luxuriantly in the first ranges. In the small valleys and along the water courses, a species of clover grows in great abundance. The hillsides produce very early feed, which becomes ripe and dry about the first of June, in which state it retains its nourishment, possessing the properties of well-cured hay. In favorable locations in the mountains the stock do well throughout the year. Such has been the case heretofore, with the exception of the remarkable droughts of '63-4.

On the plains, or portions of them, the wild oats would thrive remarkably, were it not for the continual plowing to which they are subjected. Clover, salt-grass and bunch-grass, with a few other varieties, form the body of indigenous grasses of the State, and thus the plains of Yolo County present no exception to the rule. The yield of natural grass per acre averages about one-fourth the amount of feed realized from the average Eastern grazing farms. We do not include the tule marshes, which present a better showing in quantity, if not in quality. The grazing lands of the county, if properly reclaimed and seeded, would provide sustenance for a body of stock far larger than they now support. Including as they do a large part of the county (three hundred and sixty thousand acres), it is evident to all that they could and should be made to provide a large share of the county's wealth. Were they in the proper condition for pasturage, the stock interest would soon outweigh all others, and the county would be rich in the herds alone. As it now is, the grazing is barely sufficient to maintain stock for home use. In this connection we will consider the value of a clover, still but little known or cultivated.

Alfalfa.

It has been but a few years since this clover came under consideration in this State, yet it is already creating considerable attention among stock-growers and dairy-men. It forms the only green feed we have during the dry season, apart from the tule marshes. Farmers are rapidly adopting it in various parts of the county, and already look upon it as being indispensable to the future prosperity of stock-growers. It is claimed for this clover that it is perennial, furnishing an equal amount of green feed in wet and dry seasons. It will yield as much or more feed on one acre of ground as is produced from six acres of the natural grasses. It will yield in hay an amount equal to six acres of natural grass, and many claim to cut as much hay from one acre of alfalfa as can be cut from ten acres in a wild state. Ten tons to the acre of alfalfa, when well rooted, is not uncommon, while an acre of natural hay rarely gives over one ton.

We have visited several beautiful fields of alfalfa lately, among which was the field of N. Wyckoff, Esq., near Woodland, who has devoted much time to experimenting with this clover, and now has about sixty acres, as green and thrifty now (August 20th) as in the early spring when the ground was saturated with water. A portion of this—about fifteen acres—is kept for seed; the remaining portion is used for pasturage.

We will chronicle his experience, as that is of far more interest and value to our readers than any crude observations of our own. First, regarding the necessary qualifications of the soil: It should be deep, loose and strong, allowing the root to strike deep enough to reach perpetual moisture, to assure a good stand or growth. This requisite obtained, the ground should be carefully tilled, summer fallowed, if necessary to remove all foul weeds. The seed should be sown in the spring, and with no other crop, from fifteen to twenty pounds being sown to the acre. Great care should be taken in securing seed free from foul weeds, and otherwise of good quality. When the stand has reached

a height of eight or ten inches, feeding can commence without injury to the plant, if not fed so close that the roots are injured. It seems to grow more rapidly in the very warmest weather, and to be insensible to the ills which affect other grasses in seasons of drought. During the month of June last, when the thermometer ranged from one hundred degrees upward, the clover in the fields spoken of grew with marvelous rapidity. It seemed to delight in the excessive heat and take a new growth, covering the ground with a carpet of green that contrasted most favorably with the dry, parched fields adjoining. The amount of hay on the ground uncut was estimated by Mr. Wyckoff at five tons per acre. When cut for hay, four crops are easily gathered in one season, and the fields are then pastured through the fall and winter. When grown for the seed, the fields are fed until the middle of April, and then two crops of seed are gathered, and the stock again turned on. From eight acres of clover in 1869, Mr. Wyckoff secured about five tons of seed, which sold readily for twenty-five cents per pound. From the same ground he will harvest six tons of seed this season. He has been at great pains to secure perfectly clean seed, and has met with entire success. His arrangements for threshing and cleaning are brought to perfection, and the increased demand for the seed evinces the regard in which it is held, as compared with the imported article. This season the price has been fixed at twenty cents per pound, and a large supply will be kept there for home use.

In connection with this, we gathered many interesting facts regarding the culture of this plant, which we cannot refrain from giving a place in these pages. The clover that he cuts for seed paid him three hundred dollars per acre, before he made a specialty of it. He is now (August 15th) harvesting his first crop, which will yield three tons of seed. Other lands which were pastured yielded him seventy-five dollars per acre for the season. He estimates that one acre of this land in alfalfa will sustain as much stock as ten acres, when in its natural state, or with any other species of feed that can be successfully grown in this climate.

He first experimented with it in '55-6, but owing to the

seed being foul he abandoned those fields and replowed them. Noticing the fondness of the stock for the few bunches that would not be killed, he concluded to try it again, being convinced that it was just the thing for dry seasons and stock. Some of the planting of '55 still remains, despite the continual wheat culture, annually reaching a growth of five feet and upward in height, showing that it is worthy of its German name—"Everlasting Clover." It shows moreover that when it once has taken root, it is extremely hard to eradicate, but continues to increase from year to year. Around Woodland are many fields of from one to fifty acres in extent, the owners of which speak in the highest terms of its value. About twelve hundred acres were seeded during the last spring, and the number will be largely increased this coming seeding season.

The successive cropping of wheat, as practiced by the farmers, has seriously impoverished their lands in many instances, and will eventually tell on the strongest soils. Aware of this, many are preparing for a change, and will proceed to plant alfalfa in lieu of grain, not alone for the profit, but to enrich their lands.

This clover, called by many Chile Clover, has long been grown with marked success in Chile. We have seen vast fields of it there, on soil similar—perhaps inferior—to thousands of acres in this county. With a climate similar to that, we have the same or greater advantages otherwise necessary to insure success. In that state it has almost entirely superseded all native grasses. It is supposed by many that it is a native of Chile, but this is an error. It is a native of Southern Europe, where it is known under the name of Lucerne, from a canton in Switzerland, where we first learn of it.

In a paper read before the American Institute Farmers' Club, by Mr. Curtis, we find the following description of the clover, in which the reader who is at all acquainted with alfalfa will recognize it at once. Mr. Curtis, in expatiating on the value of this plant for soiling, says:

"It will grow in the same climate and soil with red clover, but needs stronger land, and, being a native of

Southern Europe, requires, to perfect itself, more sunshine and warmth; but this peculiarity can be remedied, to a considerable extent, by a rich soil, a warm exposure and stimulating manures. When furnished with these advantages its rapid growth and the amount of Lucerne which can be taken off from a small piece of ground is most astonishing—from four to six crops being cut in one season from the same land. For flesh-forming and nutritive elements it is superior to red clover, containing 50.7 parts to 41.2 in clover. Like clover, it covers the ground with a dense shade, thus enriching the soil, while the roots strike down into the subsoil to the depth of several feet, defying drought and leaving the land in admirable condition for subsequent cultivation. Lucerne resembles clover in appearance, with a smaller leaf, and if left to ripen has a more woody stem. I would not recommend it to take the place of clover for general purposes; but I do most emphatically indorse it for a soiling plant, to meet the great want of the dairy-man and stock-breeder. For horses it has special merits—not being soft and washy, they are not liable to scour on it. It is perennial; once get it rooted, and with a clean soil it will thrive for years, yielding its successive burdens of richness. The seed is larger than clover seed, and when ripe and fresh, glossy and yellow, as the sample shows. They can be obtained of any first-class dealer at fifty cents per pound. The crop may be sowed with grain—rye being the best—but it is preferable to sow it alone, from eight to ten pounds per acre.”

Mr. Curtis was writing for another people and gave the experience of another climate; therefore, a portion of his remarks cannot apply to the cultivation of Lucerne or alfalfa here. We quoted them, however, to show the estimation in which the plant is held in the East, where the finest qualities of clovers and grasses arrive at perfection; also to show that alfalfa and Lucerne are one and the same, having its origin elsewhere than on the American Continent. Germans readily recognize it as their “Everlasting Clover,” and the Swiss welcome it as the Lucerne of their

native valleys, where it is held in the highest estimation both as a fertilizer and soiling plant.

Thousands of acres in this county are peculiarly adapted to its growth, and vast wealth could be added to the county by turning these scantily-clad fields into alfalfa pastures. It must prove itself of immense value, as long as fresh-green feed is considered essential to successful dairying and stock-raising. Ere long many of the worn wheat-fields must be abandoned, unless sooner planted to that which will enrich, not impoverish them; and this plant seems to be the article required.

Creeks and Sloughs.

The water-courses of the county, aside from the river, are divided into creeks, sloughs and arroyos. The principal creeks are: Cache Creek, Putah Creek, Cottonwood Creek, Dry Creek and Buckeye Creek.

The principal sloughs are Sutter, Elk, Babel, Willow and Sycamore sloughs.

There are several deep arroyos, among which are: Salt Arroyo, Pine Arroyo (or Cañon), and several others having local names, and others that are nameless.

The Arroyos

Are deep mountain ravines—torrents in winter and dry in summer, with the exception of the few springs and pools found at intervals along their beds.

Salt Arroyo rises in the first range of high hills, or mountains, on Scott's Ranch, in Buckeye Township, and empties its winter's floods into Buckeye Creek.

Pine Cañon rises in the same range and on the same ranch, emptying its waters into Salt Arroyo. There are several arroyos heading in to the same range of hills, which, coursing northward, reach Cache Creek, well up in Capay Valley. The springs found in their beds serve as watering places for stock, there being but few found elsewhere in this range of hills.

Deep Arroyo.

This arroyo, or slough, heads in the southeast corner of Buckeye Township, and follows a northeast course for about eight miles. It probably connected with Willow Slough at one time, and is doubtless the old bed of Buckeye Creek. It is known as "Dry Slough," in Plainfield, where it approaches Willow Slough.

About one mile from Putah Creek, and extending parallel with it for about three miles, is another arroyo, or slough, possessing many of the remarkable features of Willow Slough, such as large ponds of fresh, pure and cold water, fed, doubtless, from the same source.

Willow Slough.

This remarkable stream differs from all others within the county, inasmuch as its waters are supplied by springs clear and cold as those flowing from the mountain gorges. It first makes its appearance on the farm of Abram Barnes, about nine miles southwest from Woodland, rising from a large spring, or pond, whose waters cover an area of perhaps one-fourth of an acre. From this spring, or pond, a succession of pond-holes occur for about six miles, united with each other only during the rainy season. The general course of the stream is southwest until it reaches Grayson's Ranch, where its course is about due east for two miles further.

At Grayson's, the springs, or pond-holes, become more numerous, and are united at all seasons—in summer, by a shallow rivulet, in places ten to fifteen feet wide. From Grayson's east two miles we come to the head of the slough proper, near Merritt's Bridge, where it deflects to the north, and, following a northeasterly course, discharges its waters in the tule marshes, about fifteen miles from the first large spring mentioned, including the sinuosities of its course.

At Merritt's Bridge, or near there, the first large body of water begins, and extends in one unbroken sheet—aver-

aging about fifty yards in width—for a distance of two and one-half miles. Its greatest depth, so far as has been ascertained, is seventy-five feet, and in no place is it less than from six to ten feet. As a general rule, the banks are abrupt and the bed composed of gravel.

Two and one-half miles from the bridge the slough passes through Dr. Ruddock's Ranch, where the main body of water is divided by a riffle of about one hundred and eighty or two hundred rods in length. In this distance the water falls several feet, there being a fall of nearly or quite eight feet on the Doctor's place.

At the foot of the riffle the slough again assumes the proportions of a river, and continues so for about two and one-half miles further, or until it reaches Ryon's Crossing, nearly east from Woodland. This second division has the same general appearance attributed to the division already described, though it lacks some of the charms which characterize the other.

From Ryon's Ranch toward the tules, its fair proportions are somewhat curtailed, the character of its bed and banks materially changed, owing to the different kinds of soil through which it passes; and thence through the marshes the slough presents but little of interest or beauty. Passing by the lower division, we will briefly glance at the two portions separated by the riffle. These two large bodies of water are clear, cold, and well supplied with many varieties of fish. In bathing in the stream, one finds the presence of large and strong currents of chilly water—so cold, in fact, that during the warmest part of the season the temperature of the whole body is too cold for pleasure a few feet beneath the surface; and if a vessel be sunk to any considerable depth, the water so obtained will be found cold as the mountain springs.

The volume of water passing over the riffle at Dr. Ruddock's place will probably reach one hundred thousand gallons in twenty-four hours at the lowest stage of water. From this, one can form some idea of the number and size of the springs which supply this remarkable stream. That the sources of supply have not their origin in the land

immediately surrounding or bordering on the slough, is evident from the vast difference observable between the taste and properties of the water obtained by boring, or that which is taken from the slough. The water obtained from wells—and especially those at some distance from the slough—is hard, heavily charged with minerals, and in some instances brackish and saline, while the waters of the slough are the reverse. It is evident that the numerous springs which are to be found at intervals along both banks of the slough take their rise far away—their hidden channels being above the present water-line of the surrounding plains.

These curious springs have been the cause of many conjectures, arguments and theories regarding their real source, as by that is determined the source of Willow Slough. By some they are supposed to belong to the general body of water underlying the plains around Woodland, at an average depth of about fifteen feet; but this theory is untenable, as has been shown by the vast difference in the qualities of the two divisions of water. Another and more reasonable theory is, that Willow Slough is the continuation of Cottonwood Creek, which, in summer, sinks at the foot of the hills, some eighteen miles west from the first springs, or pond-holes. And yet again another theory gives to Cache Creek the credit of furnishing Willow Slough with its limpid waters. That Cache Creek has at various times had other than its present channel is evident. Old beds are plainly discernible in several places, and other channels have been found beneath the surface, when sinking wells, that gave no evidence of their presence by the formation of the upper soil. From the first pond, on Barnes' Ranch, to the old El Dorado Ranch, on Cache Creek, the evidences of the old creek bed are numerous and plain. The distance—some eight or nine miles—is marked at intervals with beds of gravel and deposits of sand stratas, and at points the old banks have not been entirely obliterated. The level character of the country, and the fact that the volume of water materially decreases from the time that it leaves the cañon and debouches on

the plains, lends additional strength to the theory. In the summer the waters of Cache Creek disappear at intervals, or sink in the sand; and it is but reasonable to suppose that they follow the old channels far beneath the present surface. The hidden waters of Cottonwood Creek doubtless mingle with those of the larger stream, whose underground currents are not affected by the change of seasons.

During high water, when the heavy rains have swollen Cottonwood Creek to the dimensions of a powerful stream, and Cache Creek to a formidable river, their waters are united in the overflow, and Cache Creek discharges a large volume of water through the Cottonwood Plains, which finds an outlet to the tules through Willow Slough. At such times the slough is a mighty river, bearing on its turbulent bosom driftwood from the mountains, as well as fences which have been swept from the surrounding plains. When the floods have subsided, and Cache Creek has settled down within its regular channel, and Cottonwood Creek does not venture further than the shadows of the hills, Willow Slough resumes its placid expression, and remains with unchanged aspect until the floods again visit it.

During one of these periodical floods, in March, 1847, Joe Buzzy got into his canoe at the north door of Sutter's Fort and sailed through the tules and up Willow Slough to Gordon's Ranch, on the north side of Cache Creek, meeting no greater obstructions than the strength of the current. Along the slough, or the two large bodies of water composing the main portion, the banks are well wooded, the trees and undergrowth thickly interlaced with wild grape and other vines, forming a pleasant, shady retreat, where one can enjoy the sport of angling to his heart's content.

The fish, with which the stream is well furnished, consists of pike, chub, dace, sunfish and a species of perch, very palatable and easy of capture. No trout is found in the stream, though it is evident that they could be cultivated to great advantage, especially the Lake Tahoe variety. Fish have been taken from the slough weighing five pounds, though the average are much smaller. No effort,

as we have learned, has been made to demonstrate whether the slough contains large fish, though there is every indication that such is the case. The depth of the water, rarely disturbed by natural or artificial agencies, is favorable in the extreme to the various kinds of California fish which are invariably found on the bottom of deep streams, their habits never bringing them within range of shallow fishing.

On the farm of Dr. Ruddock, which embraces the ripple and the lower end of the first large body of water, are some very singular springs or wells, situated at some distance from the main slough and separated therefrom by high, firm grain land. These wells are circular in form, about sixty feet in diameter and three in number. Their depth has never been ascertained, but it is known that they reach at least to the level of the bottom of the slough, by which they are doubtless fed with water. These wells are supplied with fish, some of them being very large, of the same varieties as those found in the main stream. The general appearance of these wells is similar to the far-famed Humboldt wells, while the water is much superior to the taste and for all uses. To those who imagine the plains present no objects of curiosity or interest worth examining we would recommend a visit to Willow Slough and the natural wells on Dr. Ruddock's farm, premising that, having done so, their minds would be disabused of their first and erroneous impression.

The sinuosities of the slough probably extend it to about fifteen miles in length, that is, that portion which is comprised within the limits spoken of—the first large spring and its final discharge into the tule swamp. For the distance it abounds in pleasing features—murmuring rivulets, deep and broad sheets of water, shady nooks and cosy, vine-laced bowers. A sail on the waters or a plunge in their cool and bracing depths will well repay one for visiting this locality.

At certain seasons of the year the wild duck can be found here in great numbers, as well as different varieties of the wild goose. At no season of the year is the slough

destitute of ducks, but the wild goose only remains through the rainy season.

The value and importance of a body of water like that of Willow Slough can hardly be overestimated, especially so when we consider the general absence of pure, living surface water on the plains of this and other counties of the State. There is enough flowing over the riffle to supply two or three such towns as Woodland with pure, sweet, wholesome water, and, should that supply prove inadequate to the demand, nature has provided reservoirs which are capable of supplying half the county with water during the dry season. Perhaps, when Woodland shall have attained to the dignity of an incorporated city, and counts her inhabitants by thousands instead of hundreds, she will look toward this point as the source from whence she will draw a supply of wholesome water with which to provide for her population's comfort.

Elk Slough.

This slough is one of the outlets of the tule marshes, and is supplied entirely from their waters. During the summer there is no running water in it, and then it presents a series of long, deep ponds, unconnected with each other. The head of the slough approaches the river near the brick school-house, about nineteen miles below Washington. After various meanderings, and having maintained a southerly course, it reaches the river near the head of Sutter Slough, about six miles from its source. Along both banks of the slough is a narrow strip of garden and grain land, varying in width from fifty yards to one-half a mile. Between the river and the slough the tule marshes are shallow and could readily be reclaimed. Beyond the slough the marshes are deep, the water standing in large bodies all the season. This portion of the tules will probably remain in its present state for many years, and it is extremely doubtful whether any effort will ever be made to reclaim it.

The principal occupation of those who reside on the

slough is stock-raising and dairying. But little grain is grown and but few gardens cultivated. Messrs. Hindsdill, Krull and Waterbury are engaged in dairying on a moderate scale. Further down the slough we find the King brothers, engaged extensively in stock. They also possess some fine grain fields. Still further down are several small ranches, where excellent crops of barley were raised this season.

At the ranch of Mr. Feran, where the arable belt is very narrow, we find an extensive aviary. Mr. Feran informs us that bees thrive exceedingly well when located on any part of the high lands bordering the slough. The dense undergrowth bordering its banks, the multitude of wild flowers and vines with which the undergrowth abounds, and the vast tule marshes filled with water plants, vines and flowers, afford a luxuriant harvest to the tiny laborers. At certain seasons of the year the honey-dew is deposited in large quantities on the belt of upland, affording another source from which they gather their sweet stores. There is something singular and at present unexplainable regarding the annual fall of this remarkable dew. We do not know of this phenomena existing elsewhere than in California, and we have never learned of any satisfactory reason for its annual appearance. Perhaps some of our savans will investigate the matter, and advance some theory regarding its origin. The honey-dew is found on the banks of the main sloughs of the river, also on the Sacramento, San Joaquin, and other rivers of the State, after they have entered the vast plains which form the great inland basin of California. The same feature may exist elsewhere in the State and out of it, for aught we know to the contrary; but if so, we have seen no mention made of the fact.

The wild blackberry grows in great profusion along both banks of the slough, attaining the finest flavor of any we have seen in the State. Thousands of gallons are annually gathered here and along the river for the Sacramento and San Francisco market, where they find ready sales and fair prices. It is probable that a profitable source of industry could be inaugurated by cultivating and improving the wild

blackberry. The fruit arrives at maturity in its wild state in advance of any of the varieties now cultivated, and doubtless careful cultivation would improve both the quality, quantity and the time of maturity. The experiment is certainly worth trying.

Bable's Slough.

This slough connects the tule with the Sacramento River, having its outlet in the marshes, about five miles from Bable's Ranch, where it leaves the river. Its course is southwest for about half its length, when it turns to the southeast, and follows that course until lost in the marshes. Along its banks are some good grazing, and, in ordinary seasons, grain farms. The breadth of land is wider than that of Elk Slough, though its average height is less, subjecting it more frequently to overflow. As it approaches the river, the land rises considerably, and at the river the banks have never been submerged. On the fifteenth of May, 1849, Mr. F. Babel settled at this point, and has remained there since. He was the first settler in this part of the county, and from him the slough derives its name. It has long been a noted point on the river—one of the old land-marks which has not changed with the intervening years. The old sycamore tree fronting the farm house can be seen for a long distance either way from the decks of the passing steamers. At the foot of this old sycamore, the bodies of two men were recovered, who were drowned in the floods of '62, and their bodies were buried near the roots of the old monarch of the river.

The floods which have at times swept over the low lands have never reached the high ground on which the buildings are situated, though portions of the farm have been submerged.

The land here, as well as that along the slough, is adapted to stock, and the ranchers in this locality follow this occupation. Babel's Ranch, Ristine's Ranch, and that of the Du Bose Brothers (further up the river), are fine stock farms, and some of the best stock in the county is found there.

Islands.

In connection with the lands bordering these sloughs, we will give a short description of one of the largest islands in the county, formed by one of the streams which we have named and the river. We refer to

Merritt's Island.

This island, from which Merritt Township takes its name, is formed by Sutter and Elk sloughs and the Sacramento River. It is bounded on the south by Sutter Slough, west and north by Elk Slough, and on the east by the Sacramento River. Elk Slough is filled, or partially so, at each end, and has no running water in the summer. Sutter Slough is a large arm of the river, but, owing to snags and other obstructions, is unnavigable.

Merritt's Island may be considered as the extreme southern part of the county, some few farms, however, lying on the other side of Sutter Slough. There are a few farms lying west of Elk Slough and on the northwestern bank of Sutter Slough that are as far to the southward as the southern end of Merritt's Island, and one or two extend a little below the southern line. By the river road from the extreme southern end of the island to Woodland is about forty-five miles, owing to the tortuous course of the river, whose banks present the only high ground on which a road could be located.

The island is about eight miles long, with an average width of two miles. Along the river, which has nearly a north and south course at this particular point, the garden, or high land, has an average width of about seventy rods, which is protected by a substantial levee, over which the highest floods have not risen. On Elk Slough the island has a frontage of high land, averaging about thirty rods in width, unprotected by a levee. The intervening land, between the slough and river, is a shallow tule swamp, in which but little water stands during the summer, affording excellent range for stock of all kinds. This land is very

productive, when cultivated, and were it reclaimed its value could hardly be overestimated. The island contains four thousand nine hundred and fifty-three acres, of which about three thousand are in tule.

During the dry year, when grain crops were almost a total failure through the county, Mr. Green broke a portion of this tule with three horses, and planted it to barley on the twenty-eighth of April. The yield was forty bushels to the acre. A plan is now under consideration by which the island may be reclaimed; and the project is certainly feasible. It is proposed to segregate the island from the district in which it is located, and create of it a separate swamp land district. Then, by leveeing on Elk and Sutter sloughs, joining the river levees at each end of the island, the back-water (which now causes the overflow) could be kept out and the whole body of the land be reclaimed. Whether this will be accomplished is probably simply a question of time, as most of the land-owners are in favor of the measure. The expense would be heavy, but the increased value of the land would more than compensate for the outlay. The island was settled in 1851, by J. B. Green, Mr. Cave and several others—some of whom still remain in their original locations.

While speaking of islands, it may be well to glance at

Grand Island,

The largest island in the county limits, and one of the largest in the Sacramento River. About twelve or fifteen miles in length of this island lies within the county limits, the remainder in Colusa County. It possesses a luxuriant soil, suitable for grain, orchards, gardens or grazing. The more elevated portions of the island are devoted to grain growing, the remainder to stock ranges. Some very fine orchards are on the island—one within the limits of Colusa County, of grand proportions.

Sycamore Slough

Is an arm or branch of the Sacramento River, which leaves

the main bed in Colusa County, to find it again near Knight's Landing or Grafton. About fifteen miles of its course are within the borders of this county, the larger portion of which lies through tule marshes. During the season of high water, the slough is full and strongly defined, but during the summer there is no running water in its course. It does not possess high banks, like Elk or Babel Slough, with the exception of that portion near Knight's Landing, where are some splendid farms along its course.

Cache Creek.

This beautiful stream has its source in Clear Lake, Lake County. ~~From~~ Thence it flows southeast, through Cache Creek Cañon for twenty miles, until it reaches the head of Capay Valley. Continuing its southeast course for about fifteen miles, it then turns to the eastward, and five miles from this point leaves Capay Valley and debouches on the plains. From Lang's its course is south of east for a few miles, or to the east end of the Gordon Grant, where it turns to the northward and, following a general northeast course, enters the tule swamps near Laugenour's Ranch, the "sink" being about twenty miles from where it left Capay Valley.

For the first twenty miles, through Cache Creek Cañon, the scenery is quite grand and impressive. Flowing through a rugged range of mountains, cleft asunder, as it were, from top to bottom, it presents precipitous walls of solid slate and granite bare of verdure, while, on either hand, the gulches and ravines which occasionally force their way through the solid walls, dark and gloomy in their wild grandness, are lined with a dense growth of chaparral. This is a favorite haunt for deer, bear and other game, who roam free and undisturbed in this wild region. The hunter rarely troubles them with his presence, and the cañon is as free from the settler's influence to-day as it was when Mr. Gordon first ascended its rocky bed, thirty years ago. The stream is well supplied with fish of excellent varieties, but we note the absence of the mountain trout.

There is an abundance of water-power, which at some day will be turned to good account in driving machinery.

Through Capay Valley the stream winds among giant oaks, which dot vast fields of grain in inviting groves and pleasant retreats from the summer's scorching sun.

Without doubt the loveliest part of Yolo County is Capay Valley, when clothed with the verdure of spring and enlivened by the murmuring waters of Cache Creek, which meanders through it— at this time of the year a formidable river.

At the mouth of Capay Valley, or at Lang's, is the Hungry Hollow Ford, which is considered safe at most seasons of the year. Below this place are several fords at intervals, and at Cacheville and Nelson's Ranch are substantial bridges.

During the season of drought the creek bed is dry at intervals on the plains, owing to the water ditches which deploy the main volume of water from its natural bed, and to the general sinkage of the water in the sands. Still there is enough for stock purposes, standing in pools or springs. It also supplies the following

Agricultural Ditches.

There are three ditches located on Cache Creek, two of which are completed and in use:

The Cacheville Agricultural Ditch heads on the north side of the creek, about five miles above Cacheville. This ditch is used for irrigation and also as the motive power of the Cacheville flour mills. Value, five thousand dollars.

The Woodland Agricultural Ditch, or Moore's Ditch, taps the creek on the south side, about ten miles from Woodland. This ditch is used solely for irrigation, covering that section of the county around Woodland and lying between that point and the creek. Value, ten thousand dollars.

Stephens' Ditch, which taps the creek on the south side, well up in Capay Valley, would afford water for a large

scope of country around Cottonwood. This ditch has been partially completed, but, owing to the loss of the dam by floods, it is at present unused and unvalued.

Putah Creek.

This stream rises in Big Cañon, Lake County, about twelve miles from the source of Cache Creek, and follows in a southerly direction for several miles, when it turns to the eastward, and, after traversing a portion of Napa County, forms the southern boundary of Yolo County for about thirty miles, when it sinks in the tule marshes at Montgomery's Ranch, in Putah Township, about eighty miles from its source.

The headwaters of Putah Creek, in Big Cañon, rise in one large spring, which gushes out from the mountain side about fifty feet above the bed of the gulch, clear, cold and sparkling as the waters of the Sierras. The volume of water measures two hundred and fifty inches, and is secured in ponds, ditches and reservoirs, forming Roberts' Trout Farm.

The cañon is alive with mountain trout, the larger of which reach a weight of three pounds. From this spring, through Big Cañon, the scenery is grand, wild and rugged. The mountains are covered with pine and oak, and a favorite resort for various kinds of wild animals, deer and bear predominating. After entering Putah Cañon the stream is increased in volume by the addition of several minor creeks, though at no time does it average in size with Cache Creek.

During the winter rains the creek rises very suddenly, often overflowing its banks and sweeping everything before it; but these floods last but for a few days, and often but for a few hours. The water-shed of this creek is much less than that of Cache Creek, which drains the whole of the Clear Lake country.

Gardens of Putah Creek.

On Putah Creek are the famed early gardens of the

State. These gardens are in both Yolo and Solano counties, and justly rank among the most valuable in the State. The produce from this section generally reaches San Francisco in advance of any other, and at a time when enormous prices are realized for fruit and vegetables. Peaches, grapes, pears, etc., ripen here from six to ten days in advance of any part of the State accessible to San Francisco, with the exception of Edgar's Garden, in Yolo County, which possesses the same advantages though situated in another part of the foothills. These gardens now afford profitable employment to a number of men, and they will doubtless be increased in size as fast as practicable, until the garden land of the foothills shall all be under cultivation.

Buckeye Creek.

This stream rises in the foothills of Buckeye Township, formed by Pine Cañon and Salt Arroyos. It is dry in summer, but in winter it has a channel of several miles in length, which traverses the plains in a westerly direction, its waters passing off through Deep Arroyo and Willow Slough to the tule marshes about fifteen miles from its source. Deep Arroyo is probably the old bed of Buckeye Creek, through which its waters found an uninterrupted channel to the slough in the olden time, when there was more water in these channels than has been known within the memory of the "oldest settler."

Cottonwood Creek.

This stream rises from a spring on Scott's Mountain Ranch, about seven miles from the plains, and follows a northeast course until it approaches the south corner of the Cañada de Capay Grant, when it turns to the southeast and is lost in the cottonwood plains. During the winter, when the channel is full, the waters of Cottonwood find their outlet in Willow Slough, twelve miles from where it enters the plains, nineteen or twenty miles from its source.

This stream is dry during the summer, with the excep-

tion of the main mountain spring and an occasional spring or pond-hole along its course, until it reaches the plains, where these disappear.

Dry Creek.

Dry Creek is formed by numerous arroyos and gulches, which, leaving the foothills in the northwestern part of the county, unite and form this stream near the base of the range. The general course of the stream is west northwest, for about fifteen miles from its source, where it discharges its winter floods in the tule marshes near Dunigan's Ranch. This stream is dry in the summer, as its name denotes, with the exception of a few springs in its mountain gulches; but during the winter rains, quite a large volume of water reaches the tules through its channel.

Water.

Yolo County is very well watered by the streams enumerated, sufficiently so to render it a good stock country; but, aside from that, it would be considered rather deficient in this necessary element. It is true that springs are rare on the plains, but water is readily obtained by boring in any locality. Around Woodland the water is hard, and strongly impregnated with mineral. The average depth at which water is obtained is about eighteen feet. The Court-house well is sunk one hundred and thirty feet, for the purpose of testing whether a flowing well could be obtained here as well as in other valleys, but the projectors quit their labors before the question was decided. At that depth a stream was struck which produces excellent water, though no colder than some other wells near by, of much less depth. In the section bordering the tules the water is from six to ten feet below the surface, but the wells are generally bored through the first stream and into the under channels, from twenty to thirty feet below the surface. In the vicinity of Putah Creek the wells average from twelve to fifteen feet, and the quality of the water is good, though hard. In the gravel-belt spoken of, the wells range from thirty feet downward,

the well at Webster's Blacksmith shop being but eight feet deep, and the water rising within four feet of the surface. Around Cottonwood the wells average about twenty-two feet, and around Buckeye they are from two to five feet less in depth. Skirting the foothills the wells are deeper, in some cases the wells being tubed one hundred and fifty feet, the water rising within forty and forty-five feet of the surface. This is the case on Scott's Farm, where two wells but a mile apart present this difference. One is sunk one hundred and fifty feet, the water being within forty-five feet of the surface, while the other is sunk but forty-five feet and the water rises within thirty-five feet of the top. A mile from the latter well is one on the same ranch, twenty-five feet deep, and supplied with pure, soft water. We note another well about two miles from the latter, also soft water, and about the same depth. With but few exceptions the well water is hard throughout the county, and in some sections salt and brackish. Such is the case along a strip of land lying back of Knight's Landing and bordering on the tule marshes. The coldest well water obtained in the county is along the Sacramento River, where many wells are found whose waters resemble in taste those of the mountain springs. The average depth of water, as reached throughout the county, might be put at twenty feet; the general quality hard and slightly mineral.

Sulphur Springs.

In Cottonwood Cañon, Salt Arroyo and in several localities among the foothills are several springs strongly impregnated with sulphur. None have been turned to any purpose as yet, the water not being in sufficient quantities to make them of much note. Their medicinal qualities have never been tested, except by thirsty wanderers, and the stock which frequent the watering-places. The latter having never expressed an opinion regarding the merits of these waters, and as we have no other reliable authority on this point, we are compelled to remain silent.

Timber.

The county is comparatively well wooded, though large

portions of it are bare of trees, especially portions of the plains. The foothills and mountains produce several varieties of timber, including oak and willow or nut-pine. Of shrubs, the manzanita, spice or nutmeg tree, wild plum and elder are in the ascendency, though there are other varieties of less note. Among the oak family are the post or white oak, pin oak, shrub oak, red oak, black or mountain oak, burr oak and water oak. Two varieties—the black and red oak—furnish a very good substitute for Eastern oak in departments of manufacture. The post oak, both in the mountains and on the plains, furnishes material for excellent posts, preferred by many to ordinary or brash red-wood.

The willow pine is little used, it being valueless for any building purposes, where exposed to the weather or resting on the ground. There are large bodies of this timber which would eventually find a ready market were there means of cheap transportation between the cañon and points near the mining counties, where this wood is used extensively in the form of blocks or riffles, for the lining of the flumes and tail-races of the mining claims. In the mining sections this timber has been exhausted, and these blocks are now hauled on wagons for many miles, rendering them very expensive.

The laurel is occasionally found in the hills of this county, but not in quantities, or of size sufficient to render it of any interest or value. Yolo County may be said to possess no building or fencing timber within her limits, the quality and character of her timber rendering it suitable for wood alone. With proper care, the supply of wood is sufficient for all the county for many years to come, but in many parts this care is not exercised, and the county is fast being denuded of its chief beauty—its noble groves of oaks, which are cut into cord-wood and sent to other localities. Woodland, once surrounded by beautiful groves, is almost stripped of its chief ornament. The traveler who visited this county fifteen years ago could not fail of being favorably impressed with its well-wooded streams and the tracts of oak timber which marked the old water courses. Should he return now, he would find but a small portion of this

peculiar beauty remaining. The Americans have justly been called the exterminators of timber. In no civilized country are the laws regarding the wanton waste of timber so loosely framed or so little regarded as in our own. And with the lessons of the past before us, we have not ceased in our insane efforts to destroy the only real beauty to be found on these plains. Thousands of cords of oak have been destroyed in this county by the timber being felled for brush fences and rotting in that position. Thousands of cords are annually wasted by the careless, wasteful manner in which the trees are worked into wood. And year by year the noble oaks are felled, long before their prime, that the money realized from their sales may be drawing interest for their former owners. A few years hence and the effect of this wanton destruction of timber will be felt, when Cache Creek and the plains shall be stripped of their groves and left bare and dreary.

All are aware, or should be, of the great influence exerted on the atmosphere, the water and the health of a community by the timber. Take, for example, the changes that have occurred, compare the present with the past of those lands once heavily timbered but now stripped of their forests. A scarcity of water, warmer summers, colder winters, and diseases before unknown are among the results plainly attributed to the destruction of the forests. There is an excuse for the total removal of timber from fields in countries where the necessities of agriculture demand it. But that excuse is not valid when urged in extenuation of the crime—for we can call it by no milder name—by which these plains are being shorn of their most valuable ornament. And we make this plea for the preservation of these grand old oaks from wanton destruction, in hopes that some lovers of nature may be induced to spare the timber as much and as long as possible, that the coming generations may partake of the natural beauties and advantages so lavishly bestowed on their ancestors. If this suicidal course is continued, and no timber planted, Yolo County will be compelled to import fire-wood ere fifty years shall elapse. And when the groves of oaks are no more, the changes in climate, health

and fertility will attest the folly of those who thus wantonly transgress the laws of nature and of reason. Plant timber; rather plant an acre than destroy a tree without just cause. If farmers would plant say ten or twenty acres of their one hundred and sixty, to timber of rapid growth, within ten, at the farthest fifteen, years these plains would become the loveliest part of the State. Aside from the advantages of health, comfort and beauty, these bodies of timber would become sources of great and lasting wealth. The locust, walnut, black walnut, white walnut or butternut, the pecan, and other valuable woods, grow readily and rapidly in this climate, and in a few years, by additional plantings to meet the expected cuttings, the large and constantly-increasing trade in Eastern hard lumber would be transferred to our own State, and millions of money annually expended abroad would be kept at home. The love of gain, which has caused the wholesale destruction of the timber, should induce men to plant more, even if no other inducement were offered. Remember that the large timber of California sprouts not when felled; that a grove once felled has passed away forever.

We propose now to consider some of the various productions of this county, that are not generally raised elsewhere.

Peanuts.

In 1853, Dr. Joshua S. Curtis brought fifty pounds of peanuts from New Orleans and planted them in his garden, on the Sacramento River, one and a half miles below Washington. This was the first experiment of raising peanuts in this State. This effort proving successful, the Doctor followed it up the succeeding year on a more enlarged scale, and has continued in the business since. During the first few years the experiment proved very remunerative, and several others engaged in the enterprise.

As the product became larger the price decreased, until a much smaller margin for profit was left the producer; but still the amount planted increases annually. This year there are about forty acres planted on the ranches of the Doctor

and his son. The first lot shipped to San Francisco brought twenty-five cents per pound, at that price yielding an income of five hundred dollars per acre. Gradually the price has decreased, the lowest point reached being eight cents per pound. Last year's crop brought ten cents, though a few Chinamen gardeners sold for eight cents.

The average yield on favorable soil is one ton per acre, though the crop sometimes is heavier. The nuts are planted in hills like potatoes, and cultivated in much the same manner. The vines are covered twice, leaving but the ends above the surface. This causes a new setting of nuts at each covering. It is supposed that the crop is sure, as no failure has been known where the vines were properly cultivated and planted in congenial soil.

The soil required for successful cultivation is a loose, sandy loam, such as is suitable for sweet potatoes. When planted in this kind of soil and properly attended, the result has, so far, been very flattering.

It is not likely that the demand for this article will induce the raising of the nut for export. The home market will constitute the demand, and that is in a measure quite limited. Owing to the facility with which they are grown (one man can take care of from five to seven acres, except during harvest), the home market has been already closed to importers and fully supplied with the State product. There was none imported last year, and probably will not be during the present season. The sales in San Francisco alone reached over fifty thousand dollars last season, and the main part of the nuts thus sold were raised in Yolo County.

From the small beginning of fifty pounds, planted by Dr. Curtis in 1853, has sprung up an annual trade of about three hundred tons, grown in this county. If it were not probable that the market would be easily overcrowded, many more acres would be planted annually, for there is a deal of land along the river and creeks suitable for this plant. Owing to the price of labor, it will not be found profitable to grow them for export.

There is one peculiarity about the peanut culture, noted

by those who have followed the business for years. It does not seem to injure the land, or detract from the natural strength of soil in the least, but, on the contrary, seems to keep the soil loose and lively, leaving it enhanced in value by the thorough cultivation necessary to eradicate the weeds and keep it in a healthy condition.

Silk Culture.

From I. N. Hoag we have received a comprehensive account of the silk interest of this county. We commend it to the careful perusal of our readers, as it embodies the experience of one* who has been long and earnestly engaged in the business, as well as the experience of all prominent sericulturists in the county. Coming, as it does, from one actively engaged in the business, it possesses a value far above the crude opinions or hasty sketches of the uninitiated writer on the subject.

While the feeding of the silk-worm as an experiment, and upon a small scale, had been followed by the late Louis Prevost, in Santa Clara County, for a number of years previous to its introduction into any other county of the State, Yolo County has the undoubted honor of introducing this rich industry as a matter of real, legitimate and lucrative business. In 1867, the writer, having become satisfied of the adaptability of our soil and climate to the prosecution of this branch of husbandry, and desiring to add one more to the limited list of agricultural products of our State, planted ten acres of land, situated on the Sacramento River, about two miles above the Town of Washington, with mulberry cuttings and seed. The cuttings were very successful—but a very small proportion of the seed planted grew. However, as a result of the enterprise, he produced about half a million of thrifty trees. These trees were grown partly for his own use in the production of silk, and partly for sale; but as no one had yet made a financial success in feeding silk-worms in the State, Mr. Hoag found no demand for his trees, as he had hoped, during the winter and spring of 1868. During

the spring and summer of that year, however, he fed the leaves from the trees produced from his *morus multicaulis* cutting on three and one-half acres of land (the trees then being a little more than one year old) to the worms produced from about ten ounces of silk-worm eggs; and, as a financial result, he made a net profit, over and above all expenses of feeding, of three thousand four hundred and forty-eight dollars. The time occupied in feeding the worms and preparing the product for sale was only about six weeks, commencing on the first of June and ending on the twenty-fifth of July.

It will be seen that the trees from which the leaves were picked were only a little over one year old from the first cuttings. The success of this first real business operation in this industry called the public attention to it more effectually than would thousands of pages of finely-written arguments in its favor, and in 1869 there were many plantations of mulberry trees started in almost all portions of the State. Among the largest and most important of these is that of the California Silk Culture Association, located near Davisville, in this county. This company is composed mostly of San Francisco capitalists, and it was organized through the energy and enterprise of our indomitable fellow-citizen, C. W. Reed, who is himself a large owner in the concern. The company's mulberry plantations now cover one hundred acres of land and contain about six hundred thousand trees from two to three years old. They have erected two large and well-arranged cocooneries; one in the spring of 1869, the dimensions of which are thirty by one hundred feet square on the ground and two stories high. The other was built in 1870 and is much larger and better. Both are capable of accommodating the worms from over one hundred ounces of eggs at the same time. In the spring of 1869, the same year in which the trees were planted, the company made about a million of cocoons, most of which they reeled, producing some of the finest raw silk ever shown in any country. In the spring of 1870 they made over two millions of cocoons, a portion of which were allowed to hatch and reproduce eggs to the number of some

three thousand ounces. The eggs have nearly all been sold at an average of four dollars per ounce, for export to Europe.

Encouraged by their success so far, the company have determined to extend their operations, both as to the size of their plantations and the number of the cocooneries. They will also add buildings and machinery for reeling silk on a large scale.

Mr. Hoag has also extended his plantation, so that the ground now occupied by his trees is about fifty acres and the trees number about two hundred thousand, between three and four years old. He has three cocooneries, one fifty feet square, one fifty by sixty and the other thirty-six by forty, capable of feeding the worms from eighty to one hundred ounces of eggs. His trees are about half multi-caulis and half moretti or alba.

Besides the above, there are within the county other establishments for the cultivation of silk, on a less formidable scale, among which may be mentioned that of H. G. Ballou, on the Sacramento River, four miles above Washington. Mr. Ballou commenced in the spring of 1869. He has about twenty thousand trees, covering some ten acres of land. The success of Mr. Ballou has also been very gratifying. He gives as the result of his first year's feeding, from a limited number of trees, a net profit at the rate of seven hundred and sixty dollars per acre.

James Haworth, some two miles below Washington, has a plantation of about ten thousand trees, and has been engaged in feeding worms for the past three years with uniform success. Dr. C. Ruddock, of Willow Slough, and James Edgar, of Cottonwood, and a number of others in the county, have a limited number of trees, and we are informed that many others will engage in the business the coming year.

While Sacramento, Santa Clara, Santa Barbara, Los Angeles and other counties have been wide awake in the introduction of this valuable industry, we believe Yolo is still justly entitled to be set down as the banner county of the State in silk culture.

It has been shown by the experiments and operations above cited that silk culture can be very profitably entered upon as an exclusive business, yet we believe it would be found one of the most valuable and remunerative products of every farm carried on in connection with other industries. Its active operations cover but a very small portion of time in each year, and that time is in the spring, when other farming occupations in this State require but little attention. The expense of making a beginning is but a mere trifle for trees, and every farmer can so manage as to use some portion of his dwelling or some of his out-buildings for the short time required each year. The work of feeding the worms being light and mostly in-doors, can be done by the women and children of the family, and thus, with almost no increase of capital and with no additional expense for labor, every farmer in the county might, by engaging in the culture of silk, add materially to his annual income and increase the comforts of his household.

As Yolo County has been the first to successfully introduce the business and render it remunerative, we hope she may be the first to render that business general among her agriculturists. We are assured that our grain-growing districts are well adapted to the successful growth of the trees, they being of a hardy nature, like cottonwood, and that the leaves grown on trees in a hard, dry soil will produce the best quality of silk.

Another source of wealth which furnishes employment to several of our citizens is but little understood. From the meager data before us we give the following very imperfect sketch of the

Fisheries of Yolo.

The principal fishery on the Sacramento is at the mouth of Sycamore Slough, near Knight's Landing. It employs several men, the average catch during the summer and fall being from one to two tons of fish per day. One small steamer is employed in transporting the catch to the markets—Sacramento and San Francisco. The principal fish

taken here in the summer is the perch, along with other varieties of smaller fish.

Aside from this fishery, we have returns from thirty-two gill-nets, two men to the boat; average catch of the season, twelve hundred dollars to the net; also four pike fishermen, with twenty nets. The largest pike net on the river is at the Knight's Landing Fishery, of which we have spoken. During the salmon fishing, the fishermen take large quantities of this fine fish, along with sturgeon and other varieties not so valuable. By the twenty-fifth of June the spring run of salmon up the river is generally ended, when the perch and other small fish take their place in the market. The fall run begins in August and lasts until November, and sometimes as late as December. The spring run is the best—the fish being short, fat and of a bright color. On returning from the spring run they frequently mix with the fall run, when they are poor and of a very rusty color. The average weight of the spring fish is about fifteen pounds, though they have been caught weighing forty pounds. Sturgeon have been taken in these fisheries, weighing more—one being recorded of four hundred and ninety-five pounds weight. During the spring run, it sometimes happens that a sudden rise occurs in the river, when the fish fall back for a few days until the floods subside, when the run is renewed.

This season the first shipment of salmon overland to the East was attempted. There is no doubt but that a large and profitable trade will grow out of this experiment. The salmon of the Pacific coast far surpass those of the Eastern fisheries, both in size and quality. Should the market be assured in that quarter, we may look for a large increase of boats and men on the river. Old fishermen tell us that the stock has increased in the inland waters very materially during the past few years. They attribute this to the decrease of mining, and the consequent increased purity of the waters.

About one hundred and fifty men are engaged in fishing and hunting, who are residents of this county. The annual value of the trade is estimated at eighty to one hundred

thousand dollars. The value of boats, nets and other property necessary to conduct the business is estimated at forty-five thousand dollars.

Mines and Minerals.

The mining interest is but lightly represented in this county, with one exception. But little prospecting for the precious metals has been attempted, though "indications" of the existence of various kinds of mineral are not wanting in the foothills and mountain ranges that form the western boundary of the county. Gold, copper, sulphur, lead and cinnabar indications are frequently found, such as would justify extended prospecting in a country where the attention of the inhabitants was directed to mining instead of agriculture.

Gold Mining

Has been carried on, to some extent, on Putah Creek and in some gulches and ravines in the foothills near Cache Creek Cañon. Absence of water, inexperience of mining matters, and the all-absorbing interests of agriculture, may be given as sufficient reasons why this branch of industry has received no more attention. That gold exists in the first range of hills is a fact; but whether in quantities sufficient to justify any great outlay of capital in the prospecting or working of the ground, remains to be decided. Copper "signs" are plenty in the hills, and occasionally one meets with indications of coal and iron. The formation of the ranges, their volcanic origin, and the undisputed fact of the existence of gold and cinnabar, would warrant a more extended and thorough examination of the county than has ever been given to it.

Cinnabar.

In the extreme northwestern portion of the county is located the cinnabar or quicksilver mines of Charles F.

Reed & Co., known as the California Mines. This company are pushing the work on their mine, with every assurance of success. The mine lies but a few (six) miles from the celebrated Knoxville and Manhattan cinnabar mines, and is evidently a continuation of the belt which traverses a section of Lake and Yolo counties. This cinnabar-bearing belt extends from Oregon southward through the Coast Range; how far is not definitely ascertained, but either the mineral or indications have been discovered at intervals through the whole extent of the Coast Range from Oregon to Mexico.

In the district where Reed's mine is located, very rich deposits of cinnabar have been found and two large mines, with furnaces and machinery attached, employing about three hundred men and turning out from four hundred to one thousand flasks of quicksilver per week when the furnaces are in operation. These mines are located in Lake County, the dividing line between Lake and Yolo passing between these mines and that owned by Reed & Co. The surrounding hills are thickly studded with "indications" and "croppings" which reveal the existence of cinnabar-bearing lodes.

The California Mine.

By an Act of the Legislature of 1864-5 the boundaries of Yolo County were definitely determined. This location included the California and Occidental mines within the limits of Yolo County. In 1856 these mines were consolidated under the name of the "California Mine," and duly incorporated, with Charles F. Reed, of Yolo County, as President, and Henry F. Williams, of San Francisco, as Secretary. In 1867 the mine was sold to a company of English capitalists for five hundred thousand dollars, but, through some mismanagement of the company's agents sent to Europe, the sale was broken. The company then determined to prosecute the work on their own account, and have been steadily engaged in opening and developing their mine since. They own six hundred and forty acres of rich agricultural land in Davis Valley, well improved,

with good farm houses, barns, etc. At present they are working fifteen men, under the superintendence of John E. Regal, an experienced miner. They have out and ready for smelting about five hundred tons of fine ore, estimated to yield thirty per cent. of quicksilver. They have good boarding-houses, blacksmith-shops and other buildings necessary to the successful prosecution of the work. A contract has been made with Messrs. Roach & Form, of San Francisco, who are to erect a large smelting furnace, to be completed by the first of October. It is confidently expected that the mine will be turning out large quantities of quicksilver by that time or immediately thereafter. Several tunnels have been driven by the company, in all of which the prospects are encouraging. One of these tunnels has been driven, through solid rock, six hundred and fifty feet, one over four hundred feet, and still another two hundred and fifty feet. At the time of writing the superintendent informed us that he had found large quantities of paying rock or ore in the new cut, one hundred feet beneath the surface. Success in this quarter will induce capitalists to turn their attention to investments in that direction, and will have the effect of introducing a class of laborers in those hills who will add wealth and prosperity to a portion of the country now comparatively non-productive and consequently valueless. Such an event would work a vast change in that section, and materially enhance the value of the foot-hill lands, especially those that are well timbered. It would open up a new market for produce and hasten the construction of a railroad through that section, and in many other ways prove of great benefit to the county.

We now leave our general description of the county, for the purpose of giving brief sketches of the principal towns of Yolo.

Woodland,

The county seat, is situated in Cache Creek Township, fifteen miles west and six and one-half miles north of Sacramento. By the road, as now laid out, the distance is

rated at eighteen miles to Washington. The town lies three miles south of Cache Creek, the nearest point being at Nelson's bridge. Where the town now stands, and immediately surrounding it, was once a beautiful grove of oaks, from which the town derives its name. A few of the trees are still standing, but by far the larger portion have fallen before the army of occupation, the advance guard of which seems to be wood-choppers. This grove, which was the most prominent feature of the place and its chief beauty in its younger days, has given place to dwellings, stores and other belongings of a thriving town; yet enough remains to enable the town to hold her name rightfully, without subjecting herself to the charge of having appropriated a name that did not correspond with the surroundings. The ground on which the town is located is slightly elevated above the surrounding plains, it being the end of a gravelly ridge, or rather elevation, traceable for several miles. The belt of timber in which the town was established extends northward and westward to Cache Creek, and eastward and southeastward for some distance beyond the town.

In 1855 Henry Wyckoff established a store, the place being then known as "Yolo City." This store was purchased in 1857 by F. S. Freeman. Hyman & Brothers established the next store, building what is now known as the Woodland House. In 1861 F. S. Freeman built the first brick building. The land on which the north part of the town stands was patented by F. S. Freeman in 1862. The southern portion of the town stands on land patented by T. M. Harris, in June, 1863. Such is a brief outline of the early history of the town, given to illustrate the rapid growth and improvement of the place.

A short time since, an effort was made to incorporate the town, giving it a boundary one mile square. From causes unnecessary to mention, the scheme failed, and Woodland remains unprotected by city laws, unburdened by city taxes. We do not propose to question the wisdom of the attempt at incorporation, or the more successful effort which resulted in the defeat of the measure; but we may

be permitted to express the opinion that but a few additional years of prosperity will elapse before Woodland will be found among the list of incorporated towns.

Public Buildings.

The county buildings—Court-house and jail combined—are situated in the north portion of the town. The structure is of brick, two stories high—76x60 feet. The jail contains eight cells, constructed of wood and lined with sheet-iron. The building is now undergoing repairs, a contract having been entered into between the Board of Supervisors and Turton & Knox, of Sacramento City, the latter undertaking to raise the building eight and one-half feet and put under it a new foundation, the present one proving inadequate for the purpose designed. Since the above was written the work has been successfully completed. The building is commodious, provided with fire-proof vaults and safes for the various offices. The offices of the Treasurer, District Attorney, Sheriff and the jail are on the first floor. On the second floor is the Court room, Supervisors' room, Grand Jury room, County Clerk's room and office. The yard or square on which the building is situated, is tastefully laid out with walks and planted with shrubbery, or rather a portion of it, and the whole has been sown in alfalfa, which thrives well, and adds much to the beauty of the place. A well one hundred and thirty feet deep furnishes a plentiful supply of good water, supposed to be the best in the town.

Hesperian College.

This institution, located at Woodland, was erected in the fall of 1860 and the winter of 1861.

The school was opened March 4th, 1861—the day of President Lincoln's first inauguration. O. L. Mathews, a graduate of Bethany College, Virginia, presided over the young institution until December, 1861; Henry Atkinson, a graduate of Howard University, assuming control of the school the following term, January, 1862.

In August following, J. W. Anderson, of Washington College, Pennsylvania, was elected to watch over the rising fortunes of a school that bid fair to attain to eminence among the schools and colleges of California.

In September, 1863, J. M. Martin, a graduate of Abingdon College, Illinois, was called to take charge of the institution. From that time till the present he has presided over its destinies.

Though laboring under many difficulties and embarrassments, it gradually increased in members, influence and popularity, until the opening of the session, August, 1867, when with almost unprecedented rapidity it rose to the first rank among the schools of the Pacific Slope. The catalogues of the institution for 1867-8-9 show an average attendance of more than two hundred students per annum.

On the fifth day of May, 1869, the institution was duly incorporated in accordance with the statutes of California in such case made and provided.

On the twenty-third of August, 1869, the Board of Trustees named in the certificate of incorporation met, organized and proceeded to elect a Faculty, and to establish rules and regulations for the good government of the school.

The present Faculty is as follows: J. M. Martin, President and Professor of Ancient Languages and Elocution; J. L. Simpson, Professor of Mathematics; G. N. Freman, Principal of Preparatory Department; Mrs. C. L. Cross, Principal of Primary Department; Miss Florence G. Johnston, Teacher of Vocal and Instrumental Music; Mrs. J. E. Dickson, Teacher of Painting, Drawing, etc.; P. A. Espina, Teacher of Spencerian Penmanship; G. N. Freman, Secretary of the Faculty. Hesperian College admits both sexes, and stands a striking example of the superiority of such schools when conducted upon a rational basis. "*A thorough, practical education—physical, intellectual and moral,*" is the motto of the Institution.

Public School-house.

This is a two-story frame building, situated in the extreme

eastern part of town, in the midst of a beautiful grove of oaks. It is not worthy, as a public building, of any extended notice.

Churches.

There are three brick churches in the town—the Christian or Campbellite, the M. E. Church and the Catholic. They are each good, substantial brick buildings, the Catholic Church being by far superior to the others in architectural beauty and design.

Theater.

Washington Hall, on Main Street, two stories high and one hundred feet long by sixty feet wide, was erected for public purposes by Adam Gerlach, at an expense of fifteen thousand dollars. The upper story is in one room, and fitted with a stage and stage scenery complete. It was opened by L. F. Beatty, with a theatrical troupe, who leased it for a season. His term having expired, Mr. Gerlach resumed the control of the hall, which is now at the service of the public.

Hotels.

The hotels in Woodland, two in number, are fine brick buildings, two and three stories high respectively. Among the

Other Buildings

Worthy of note are the bank building, the fine brick—three stories high—adjoining the bank, built by Messrs. Brown, Sill & Craft, and Elliott's carriage-shop, a fine two-story brick. Among the private residences that of F. S. Freeman takes the first place. The contract price for this building was sixteen thousand dollars. There are many tasty dwelling-houses in Woodland, of both brick and wood, but the predominating material used in construction is brick, both in stores and dwellings.

General Description.

The town contains twenty stores, classed as follows:

One hardware, one millinery store; dry goods, three; dry goods and groceries, two; groceries, three; produce and groceries, two; produce and fruit, one; jewelry and drugs and stationery combined, one; jewelry, one; clothing and drugs, one; tinware and stoves, two; variety stores, two. There are four barber's shops, one bath-house, two saddle and harness shops, three shoemaker's shops, one dress-making establishment, three restaurants, one flour-mill, two large carpenter's shops, one large carriage manufactory, seven blacksmith's shops, one sash and door manufactory, one ice cream saloon, three livery stables, and eighteen saloons and places where liquors are sold by the drink. This list comprises the most of the business of the town. The trade, value of exports and imports are included in the county returns.

The population of the town proper, or village, is sixteen hundred. Including the suburbs, or voting precinct, it is about twenty-two hundred.

Meat Markets.

The value of the animals slaughtered for home consumption in Yolo can hardly be accurately determined. We take the following statistics from the books of James Ashbury, the leading butcher of the county. At his two markets, in Woodland, the sales foot up as follows, for the year ending September first: Number of pounds of veal slaughtered, nine thousand six hundred; pork, twenty-three thousand; mutton, sixty-six thousand; beef, five hundred thousand nine hundred. Total pounds of meat, five hundred and ninety-nine thousand five hundred pounds, worth at an average thirteen cents per pound, or seventy-seven thousand nine hundred and ninety-five dollars. Supposing the remaining shops in the county do a business exceeding this by one-half, which is a fair estimate, we then have one million four hundred and ninety-eight thousand seven hundred and fifty pounds of meat annually sold from the markets, valued at one hundred and ninety-four thousand eight hundred and thirty-seven dollars and fifty cents.

The other markets of note are Korn's, at Woodland; Gwinn's, at Knight's Landing; Marden's, at Davisville; Hines', at Cacheville, and one at Buckley's. At Ashbury's five men are employed, averaging a pay-roll of seven thousand five hundred dollars. By the same average we have twelve men with a pay-roll of eleven thousand two hundred and fifty dollars.

Bank of Woodland.

This institution was organized in 1868 and incorporated on the twenty-first of November of that year, with a paid up capital stock of two hundred thousand dollars, to be increased to five hundred thousand dollars at the option of the incorporators. The officers at present are the same as at its organization, and are as follows: President, J. D. Stephens; Cashier, C. W. Bush; Vice-President, F. S. Freeman. The Directors are J. D. Stephens, F. S. Freeman, C. Nelson, J. Hollingsworth, L. D. Stephens, J. Wilcoxon, N. Hastings, F. Miller and C. W. Bonynger. Since its organization three dividends have been declared, averaging each one per cent. on the paid up capital. With the organization of this institution new facilities were afforded business men, and a corresponding improvement in financial matters was the result.

Knight's Landing.

This town is situated on the Sacramento River, eight and one-half miles north and three and one-half miles east of Woodland. By the railroad the distance is eight miles; by the public roads, as generally traveled, about twelve. It is on the line of the California Pacific Railroad, thereby connected with Marysville, Woodland and the seaboard. It has a large trade, *via* the Sacramento River, with Sacramento and San Francisco. It contains one church, a school-house, one hotel, one lodging-house, one flour-mill, one very large wagon- and blacksmith-shop, besides some of lesser note; three large warehouses, one large carpenter-shop, two bakeries, six saloons, one very large dry-goods

store, several grocery-stores, and several other places of trade, too numerous to mention.

The principal portion of the town lies on Front Street, fronting the river. The buildings are principally of wood, of one story, or cottage houses. The population is about one thousand. In 1850 "Billy" McDaniel first laid out the Town of Knight's Landing; but nothing seems to have been done toward building the town until 1853, when Charles F. Reed re-surveyed it and laid out the streets as they are now located. There are many old settlers in that community who recollect when Knight's Landing was barren of aught but brush and undergrowth.

When J. W. Snowball arrived he found one log house on the mound. He erected the first store at that place. The name of "Knight's Landing" was given by the settlers in honor of the owner of the grant located there—a name it has since retained.

It seems a little strange—hard to recognize as facts—that the pleasant town of Knight's Landing, with its bustling activity, as well as the surrounding country, was an unsettled wilderness but twenty years ago. Yet such is the case, and that wilderness was rather thickly inhabited by wild and savage beasts, according to the reports of the early settlers. Mr. A. W. Morriss, who settled at Knight's Landing in 1852, relates that the place was then entirely unimproved, and wild animals were plenty. A few cloth tents were the only dwellings, except the log house on the mound. The only inclosure for stock was a corral. Hearing a disturbance in the corral one night, he went out to discover the cause, and found a grizzly making himself familiar with the animals inclosed. In 1853 two grizzlies made a reconnoissance on the forces of J. J. Cook, who was engaged in ditch-digging near the site of the present town. They walked out from an adjoining thicket, making directly for Mr. Cook, who, knowing it was useless to run, stood his ground bravely, and with uplifted shovel awaited the assault. Fortune generally favors the brave, and in this case she adhered to the rule; for, after a short observation of Mr. Cook and his defenses, the bears retired

in good order, leaving him master of the situation. For several years, bear, elk, deer and antelope were abundant. The log house on the mound—the old landmark, the first dwelling in that part of the county—was burned in 1853. We believe it was built in 1849. Pity it had not been spared, for but few of the old landmarks and records of 1849 are left.

Building in those days was rather expensive, judging by some old bills and records. Mr. J. Friel, who, by the way, says there were not three women within a square of ten miles when he settled near Knight's Landing (1853), built his first house of "shakes" split from the surrounding oaks. The nails for this building cost thirty cents per pound, the flooring boards one hundred and twenty-five dollars per thousand feet. Flour was fifty dollars per barrel, and other things in proportion. We might multiply incidents of like nature, but they are familiar to all old Californians. Among the early settlers of Knight's Landing and vicinity was Mr. Harrison Gwinn, afterwards County Judge of Yolo and member of the Legislature. He settled on the farm he now occupies in 1850, and has remained there since. To Mrs. Gwinn belongs the honor of being the first American lady who settled in that vicinity. Thomas Coleman, who landed at Fremont in 1849, came to Knight's Landing in 1850, when Mrs. William Knight occupied the "log house on the mound." In 1851 Mr. Coleman was attacked by a grizzly, and was obliged to seek safety by climbing a tree. D. W. Edson settled at the Landing in 1850; J. Dinwiddie the same year; C. O. Copp in 1852. John Burns and several others, who are still living in the county, settled there in 1853. About this period the scattering farmers began to haul their produce to this place for transportation, and the name of "Knight's Landing" became permanently established and was the only name by which the place was known. There have been some attempts to call the town after the name of its post-office, Grafton, but there is little probability of the old name ever being superseded.

During the summer and fall months the streets of the

town present a lively appearance. Long lines of freight wagons, loaded with grain, impart a business appearance that gives ample evidence of the wealth of the country adjoining. The flour and grain trade *via* the river is extensive, communication with the seaports being cheap and reliable at all seasons of the year.

The town possesses an excellent landing and extensive wharves, the only ones in the county. Charles F. Reed and Laugenour & Brownell have each extensive wharves and fine warehouses, capable of storing an immense quantity of grain. They are heavy grain purchasers for the San Francisco market, and their wharves receive the bulk of the grain raised in that section.

In point of trade, Knight's Landing is the third town in the county, as well as in population. It is a permanent, steadily-growing place, and bids far to become an important river town. Connected as it is with the interior by rail, the seaboard by rail- and water-carriage, it possesses advantages of commerce superior to those of any other town in the county. With the well-known energy of its citizens directed in the proper channels, and supported by an extensive grain-growing district, the town must rapidly assume its true position and become a leading commercial place.

Washington.

Washington is situated on the Sacramento River, immediately opposite Sacramento City, and connected therewith by the railroad bridge.

The town contains about five hundred inhabitants; is regularly laid out, and contains two hotels, four saloons, two stores, one feed-stable and blacksmith-shop, one laundry, one saw-mill, one rectifying apparatus and public water-works.

The proximity of the town to Sacramento, which should prove of great advantage to it, seems to produce an opposite effect, but little improvement being visible. Owing to a short-sighted policy, the traffic between the two places is seriously impeded by the toll-bridge, which levies a tax on

every foot passenger that crosses. Owing to this, many who are doing business in Sacramento City are deterred from residing in Washington, where lands and rents are much cheaper.

Were this restriction removed, or a free bridge constructed, Washington would improve rapidly, property would be enhanced in value, while Sacramento would reap a corresponding benefit in the increase of travel and trade from this county, which now seeks other parts, accessible only by rail, where such restrictions are removed.

Washington, by situation and by virtue of the advantages named, should become the place of residence of many business men whose business lies in Sacramento City. It should become to Sacramento what Oakland is to San Francisco, Brooklyn to New York, and, with liberal provision made for transit between the two places, the desired result would be soon secured.

The orchards in Washington are among the finest in the county, and add a peculiar beauty to the place. It is in reality the garden of the county, and susceptible of being rendered one of the richest portions of the State.

The Steam Navigation Company have extensive works located on the river front, near the bridge, consisting of carpenter-shops and blacksmith-shops, located convenient to the ways whereon their vessels are repaired. The spare steamers belonging to the Company are moored in front of the town and assessed in Yolo County. Many mechanics are constantly employed by this Company, who make the town their residence, adding materially to its prosperity.

The growth and improvements of Washington have not been in a corresponding ratio with some other towns in the county, and though one of the oldest, it falls far behind its sister towns of younger growth. The railroad, instead of being an advantage to the town and a cause of prosperity, has proved the reverse, as the business formerly transacted there in the way of freight and travel is now mostly transferred to Sacramento.

Cacheville.

The Town of Cacheville is situated on Cache Creek, four miles north by one mile west from Woodland. It contains three stores, one hotel, one saddle- and harness-shop, two blacksmith- and wagon-shops, one school-house, one church, one flour-mill, one tin-shop and two saloons, with a population of about five hundred.

It is surrounded by a rich agricultural country and possesses a large mercantile trade.

There has not been much activity manifested in building, there being no leading cause to stimulate a rapid growth. The closely-settled surrounding country, with the many wealthy farmers residing near by, gives a permanency to the place which will insure a steady growth, though not rapid.

Having neither rail nor water connection with the other towns, the grain market is confined to the milling trade, which of necessity transfers a heavy trade to Woodland and Knight's Landing which would be retained under more favorable circumstances. The proposed railroad from Woodland to Colusa, if completed, would afford those facilities to Cacheville, as then the town would become the center of one of the finest grain-growing districts in the county—the shipping and receiving point—thus securing the trade which now passes through or by the town for other places, where the facilities of transportation are greater. This would insure a rapid growth, and the town would assume the position which naturally belongs to it. The Post-office at Cacheville is Yolo.

Fremont.

This town was, but is not. A glance at the history will enable the reader to learn of its past—a glance at the one house comprising the town will tell of its present. Its site is located on the Sacramento River, about nine miles north-east from Woodland, opposite to where the Feather River unites with the Sacramento. The country immediately surrounding Fremont partakes of the general character of the river lands—a narrow belt of grain or garden land fronting

on the river, and sloping to the tule swamps in the rear. We would there was more to say of Fremont, but unless we write a homily on the changes presented, or a regret for the good old times, we must close this paragraph. The Post-office at Fremont is Charleston.

Langville

Is situated at the mouth of Capay Valley, twenty miles northwest from Woodland, on the road leading to Clear Lake. The town consists of Lang's Hotel, one saloon, one saddler's shop and one blacksmith's shop. Population, various.

Capay City

Is situated in Capay Valley, four miles from Langville and twenty-four miles northwest from Woodland. It contains one store, one hotel, one blacksmith's shop and one saloon. It is surrounded by a fine grain country. Capay Post-office is located at this place.

Cottonwood.

This town is located in the midst of a fine grain-growing locality, twelve miles west from Woodland. It contains two stores, one blacksmith's shop, one wagon-maker's shop, one harness and saddler's shop, one hotel, one shoe shop, one saloon and one church. Lately the town has shown signs of increasing vitality by the erection of some new and substantial dwellings. The Post-office for Cottonwood is Cache Creek.

Buckeye

Is situated fifteen miles southwest from Woodland, in the center of a fine grain-growing locality. It contains two stores, one hotel, one saloon, one blacksmith's shop, one shoemaker's shop, one boarding-house and a Masonic Hall. One of the finest dwelling-houses in the county—that of Mr. B. Ely—is situated in the town. With this exception

there are no buildings of note, unless we mention the dwelling of Mr. R. C. Biggs, whose farm adjoins that belonging to Mr. Ely. The Post-office has the same name as the town.

Davisville

Is located on the north side of Putah Creek, ten miles south and one mile east of Woodland. By the wagon-road generally traveled the distance from Woodland to Davisville has usually been called twelve miles, the latter figure having been used by us in locating farms lying between Davisville and Woodland. The town is located on the old Jerome Davis farm, where the Sacramento branch of the California Pacific Railroad diverges from the main track. It is thirteen miles west and three and one-half miles south of Sacramento. The town is regularly laid out and contains about five hundred inhabitants. Olive street, the main street of the city, is very closely built, the buildings being of wood, mostly of one story. The town contains two large lumber-yards, two wagon and blacksmith's shops, several stores and saloons, three hotels, one restaurant, one livery stable, two saddle and harness shops and several minor places of trade. A frame church is in course of construction and will be completed this season.

Owing to its central location, Davisville possesses a large trade, especially in grain, from twenty to thirty thousand tons being annually shipped by rail from this point. The railroad buildings at Davisville are superior to any belonging to the Company in the county, and these are no larger than is necessary for the trade of the place. The town has improved during the last year, and will doubtless continue to advance in prosperity. It is surrounded by an excellent country, thickly settled with wealthy farmers. It possesses the trade of a large section lying in this and Solano County, and in this lies the elements of its future growth. As the country adjoining becomes more improved and more thickly settled, the town will feel the influence and meet with a corresponding enlargement. The celebrated cocoonery and mulberry orchard is located on the banks of Putah Creek, immediately adjoining the town.

Orders.

The Masons, Odd Fellows, Druids and Good Templars are represented by one or more Lodges in the county, each of which is said to be in a flourishing condition. Our information regarding these Orders was furnished by the officers of the various organizations, and may be considered correct.

We are indebted to W. W. Stone for the following regarding the

U. A. O. D.

On the thirtieth of July, 1870, Dodoma Grove, No. 18, United Ancient Order of Druids, was instituted in Woodland. Some two weeks previous to the organization, W. W. Stone (Principal of the Woodland School) received the necessary instructions and encouragement, and by his energy succeeded in inducing thirty-four others to join in as charter members, who were duly initiated in the secret service of the Order on the date aforesaid. Since the installation a number of our most prominent citizens have joined the Order, which now numbers fifty-eight, and a further large increase of our best citizens may be confidently expected. There is a fair prospect of the Grove numbering one hundred members before it shall have been two months in operation.

The principles of the Order are said to be synonymous with those of the Odd Fellows and Free Masons, with an equal if not greater disposition to cause the influence of a society of public-spirited men to be felt beneficially in the moral and intellectual status of the community in which they reside.

The erection or purchase of a building suitable for a hall is now under consideration by the Grove, which meets temporarily in the College building. The creation of a library and reading-room for the benefit of the members and the public generally is also under consideration, and will doubtless soon be an accomplished fact. The present officers of the Grove are as follows: W. W. Stone, Noble

Arch; W. A. Henry, Vice-Arch; H. J. Plomteaux, Recording Secretary; Abram Moger, Financial Secretary; A. C. Kean, Treasurer; G. Hafky, Inside Guard. Time of holding meetings, Monday evenings.

We are indebted to T. C. Pockman for the following regarding the Order of

Free and Accepted Masons.

The first Masonic Lodge in this county was established at Cacheville, June, 1854, by W. M., Parson Gray. The charter members were: C. Traver, N. Wycoff, J. D. Stephens, G. L. Brown and J. T. Boon.

The number of Lodges in the county is four, located at Cacheville, Woodland, Knight's Landing and Buckeye. Names of the Lodges and the nights of holding meetings are as follows:

Yolo Lodge, No. 81, Cacheville, A. Griffiths, Master, meets Saturday on or before the full moon. This Lodge has about fifty members.

Grafton Lodge, No. 141, Knight's Landing, E. L. Parremore, Master, meets on Saturday on or after the full moon. This Lodge has a membership of about forty.

Woodland Lodge, No. 156, T. C. Pockman, Master, meets on Friday on or before the full moon. This Lodge has a membership of sixty-two.

Buckeye Lodge, No. 198, M. R. York, Master, meets on Saturday on or before the full moon. This Lodge has about thirty members.

In Woodland the Order have a fine brick hall in the Mason's Block, on Main Street. The Order is in a very flourishing condition; but not being informed, we can give no further details regarding it.

I. O. O. F.

We are indebted to H. C. Grover, Recording Secretary of Woodland Lodge, Independent Order of Odd Fellows, for the following record of the Order in this county:

Woodland Lodge, No. 111, was organized on the seventeenth day of January, 1863, by R. W. Grand Warden David Kendall, assisted by John B. Harmon and other brothers of the Order from Sacramento City. The charter members were: Elias Peterson, G. J. Overshiner, Manville Barber, J. Wiley and A. Armstrong, who constituted the officers for the first term—E. Peterson, N. G.; G. J. Overshiner, V. G.; Manville Barber, R. S.; A. Armstrong, T. Six persons joined as Ancient Odd Fellows, making, in all, eleven members. For some time the young Lodge held its meetings in an old school-house in the eastern part of town, from which they removed to the College building, where the Lodge now holds its meetings. For two years the Lodge struggled on, meeting but little encouragement in the way of adding to the membership, besides being heavily burthened with debt. About the first of April, 1865, one of their most prominent members met with an accident which left him a cripple for life. This deplorable accident enabled the members of the Lodge to display the workings of their Order, and to illustrate, in the fullest sense, the principles which govern them, by practically demonstrating the grand and noble objects which have rendered the Order so deservedly popular. That which, in the weak and crippled condition of the Lodge, might have been considered as a heavy blow, was really a blessing to the Order, as through the sufferings of a member the Lodge was enabled to practice the great principles of charity and brotherly love which underlie the Order, in fact constitute its foundation and its defenses. With this incident began the prosperity of the Lodge. Its list of members increased steadily until it now (August 1st, 1870) numbers sixty-seven faithful and zealous members. A fine new hall is being erected for Lodge purposes, at a cost of four thousand two hundred dollars. It is expected that it will be ready for occupancy by November 1st of the present year.

The estimated assets of the Order (exclusive of the new hall) are one thousand dollars. The Lodge has lost but one member by death since its organization. Amount paid

for funeral expenses, ninety-eight dollars and fifty cents. Amount expended for relief of brothers, over four thousand five hundred dollars. Total amount expended for relief, four thousand six hundred dollars. Officers of present term, commencing July 1st: H. J. Plomteaux, N. G.; Martin Meyers, V. G.; H. C. Graves, R. S.; R. H. Newton, F. S.; Henry Furry, T. Night of meeting, Saturday.

Yolo Lodge, 169, J. Horning N. G., was established in Davisville, April 12th, 1870. Its officers are: J. Horning, N. G.; F. Moultnor, V. G.; E. C. Hartman, R. S.; William Weinberger, T. Night of meeting, Saturday.

Davisville and Woodland Lodges were set apart as District 59, of which N. Wyckoff is District Deputy Grand Master.

We are indebted to Dr. H. Jackson for the following sketch of the Orders of Good Templars and Champions of the Red Cross:

Woodland Lodge, No. 237, I. O. of G. T.

This Lodge was organized by Rev. G. B. Taylor, October 13th, 1866, with ninety-three charter members. Officers for the first term: E. Giddings, W. C. T.; Miss Francena Fike, W. V. T.; James Sibley, W. S.; C. P. Sprague, W. F. S.; H. C. Grover, W. T.; R. P. Davidson, W. M.; Miss A. B. Ruggles, W. I. G.; Joseph Dopkins, W. O. G. Quarterly terms commence first of February, May, August and November. Night of meeting, Tuesday. Place of meeting, Good Templars' Hall. This building is of brick, and cost four thousand dollars. The property has increased in value very materially, and is now worth five thousand or over. August 1st the number of members in good standing was one hundred and nineteen. Present officers: Mrs. J. M. Plomteaux, W. C. T.; Miss A. M. Winchell, W. V. T.; Mrs. E. L. Fiske, W. S.; Jos. Briggs, W. F. S.; J. B. Ruggles, W. T.; Henry Fisher, W. M.; Mrs. Mary Maloney, W. I. G.; A. L. Fulton, W. O. G.; J. Stockwell, P. W. C. T.; Rev. C. Damon, W. C.

Lodges have been organized in Cacheville, Knight's Landing and Davisville, but we have no information regarding them; and it was with extreme difficulty that we obtained this meager information regarding Woodland Lodge.

Champions of the Red Cross.

An Encampment of this Order was established in Woodland August 11th, 1870, by Rev. George B. Taylor. Twenty charter members are on the records, which constitute the strength of the Encampment at present. Officers: H. Jackson, E. C.; S. Seely, G. C.; R. B. Mosby, W. S.; C. M. Blowers, W. T.; H. J. Plometaux, C. of the H.; W. Cole, J. C. The Encampment meets on Wednesday evenings, in Good Templars' Hall. Appointed Officers: J. A. Erskine, W. C.; Mrs. J. M. Plometaux, M. of C.; Mary Maloney, F. L.; L. Jarvis, F. G.; A. Stamp, R. S.; George Norton, C. of the R. C.; T. Christie, V.; Miss F. H. Jackson, I.

Churches and Church Organizations.

We are indebted to the pastors of the several denominations for the following account of the various Churches in the county:

The Methodist Episcopal Church

Was first organized in 1855, by J. W. Burton. The ministers who have been in charge since are as follows: The founder, or organizer, Mr. Burton, remained in charge from 1855 to 1856, when Rev. R. Hobart succeeded, remaining through 1857; Rev. R. R. Dunlap officiated in 1858-9; Rev. H. J. Bland, 1860; Rev. B. F. Meyers, 1861; J. Corwin, 1862; J. W. Burton resumed charge in 1863, but died during that year and his place was supplied by Rev. Mr. Rightmeyer; Rev. W. N. Smith, 1864; Rev. P. Grove, 1865 (died in 1870); Rev. W. C. Curry, 1866-7-8. Rev. W. C.

Damon is the present incumbent—[since transferred to Salt Lake City.]

The society has a brick church at Woodland, erected in 1866, at a cost of forty-five hundred dollars, and a parsonage erected in 1862, valued at fifteen hundred dollars; in Cacheville, a frame church, built in 1868, valued at twenty-five hundred dollars. Total value of church property, eight thousand five hundred dollars. The number of members are as follows: Cacheville Church, Rev. R. Stuart, pastor, seventeen communicants, attendance fifty; Woodland Church, Rev. W. C. Damon, pastor, eighty communicants. Sabbath Schools—One in Cacheville, attendance fifty; one in Woodland, attendance seventy-five. Summary—Two churches, with an average attendance of two hundred and twenty-five: two Sabbath Schools, with one hundred pupils; church property, value at present ten thousand dollars, original cost eight thousand five hundred dollars.

Christian Church.

We are indebted to Rev. J. N. Pendegast, pastor of this church, at Woodland, for the following “Statistics of the Church of Christ (Disciples):”

“The church at Woodland was organized early in 1854, with about twenty-five members, Elders Thomas Thompson and Joshua Lawson officiating. The membership has steadily increased, large additions having been made from time to time, until the whole number of names on the church register exceeds six hundred. The present membership numbers two hundred and fifty. In the town of Woodland this society, as a church, have college property valued at twenty thousand dollars and a brick church valued at eight thousand dollars. The church service is held on the Sabbath, morning, afternoon and evening; besides the Sunday School exercises. The Sunday School is very largely attended—the pupils number over one hundred. In Buckeye a church of this Order was organized in 1858, with twenty members, and reorganized in 1865 with forty members. In Fairview, or Gordon Valley, another church was organized

in 1868, with eighteen members. Throughout the county the church is in a most prosperous condition. Summary—Three church organizations, membership three hundred and fifty; Sabbath Schools (one returned), membership over one hundred; value of church property, thirty thousand dollars. The figures regarding the Sabbath Schools are of necessity incomplete. The number of pupils probably approximates one hundred and fifty.”

Southern Methodist Episcopal Church.

This organization has a fine church, now nearly completed, at Knight's Landing. It is frame, rustic design, with a commanding spire. Its dimensions are thirty-four by fifty feet. The contract price for the building is four thousand dollars, S. Smith, contractor and builder. Rev. Mr. Kelsey is the present pastor. We are uninformed regarding the strength of the society.

Cumberland Presbyterians.

This society has but a few members in the county. Service is held occasionally at what is commonly known as the Union Church, near Cacheville. Rev. M. M. Dodson, residing near Woodland, is, we think, the only pastor belonging to this denomination in the county.

The United Brethren.

This denomination hold service at Brown's school-house, about two miles west from Woodland. Rev. G. C. Starr, pastor.

Catholics.

This denomination have in course of construction a brick church in Woodland, of which Rev. Father Kelly, of Folsom, is the pastor. When completed, the building will be by far the finest building of the kind in the county. The congregation is large and permanent, being composed mostly of farmers, wealthy residents of the county. It is expected that the church will be completed during the year and a resident pastor established in Woodland.

Congregational Church.

The first Congregational Church of Woodland was organized during the present summer. At present the meetings are held in Templars' Hall. The attendance averages about fifty. A Sunday School has been organized with a large attendance. Rev. S. R. Rosborro is the resident pastor.

At Cottonwood is a small congregation with a frame church, built by the late Deacon Holden. This church has no pastor at present; late incumbent, Rev. J. W. Brier.

Baptist Church.

This denomination have preaching in Woodland and at two other points in the county. The church is now considering the propriety of establishing their headquarters for Yolo County at Woodland, and erecting a suitable place of public worship. The Rev. J. E. Barnes is pastor. The two organizations are called Plainfield Church and Grafton Church, holding service at Plainfield and two miles north from Cacheville. The entire church numbers about fifty members.

Schools.

Owing to many causes, we are unable to present as detailed a statement of school matters pertaining to the county as we wished to. The marked apathy existing in many departments, which has prevented a fair showing of important interests, has defeated our aims. From the books of A. C. Kean, County Treasurer, who has rendered us valuable assistance, we have taken the following table, including the report of the County Superintendent, of August 26th, 1870. Names of districts, number of scholars and the amount of apportionment to each district is given, together with the balance on hand and credited to the fund of the districts named. According to the report of the State Superintendent, the whole number of school census children, between five and fifteen years of age, and entitled to receive State money, is ~~two thousand seven hundred and forty three~~ 1127. Amount of apportionment per child, one dollar and three cents. Yolo County, one thousand nine hundred and ninety-five children; amount of apportionment, two thousand fifty-

seven dollars and ninety-four cents. The children having increased in this county over the census, the number now being two thousand seventy-seven, the amount of money apportioned to this county gives but ninety-nine cents per child. It has been so apportioned, leaving a balance of one dollar and seventy-one cents unapportioned:

Names of District.	No. of Scholars.	Balance on hand close of School year, June 30, '70.	State Apportionment.
Woodland	339	\$842 54	\$335 61
Buchanan	45	9 08	44 55
Washington.....	116	440 23	114 84
Cottonwood.....	52	80 40	51 48
Prairie.....	39	436 66	38 61
Cache Creek.....	49	166 13	48 51
Grafton.....	138	985 29	136 61
Franklin	22	207 53	21 78
Putah.....	40	335 51	39 60
Buckeye.....	42	10	41 58
Cacheville.....	63	18 86	62 37
Grand Island.....	17	91 18	16 83
Merritt.....	49	253 60	48 51
Fillmore	52	31 32	51 48
Plainfield	64	159 65	63 36
Willow Slough.....	24	64 69	23 76
Monument	23	46 84	22 77
Pine Grove.....	30	47 49	29 70
Cañon	49	29 82	48 51
Union.....	41	119 88	40 59
Woodland Prairie	18	133 53	17 82
Richland	2	51 30	1 98
Sacramento River	35	61 85	34 65
Monitor.....	51	19 35	50 49
Eureka.....	48	28 52	47 52
Gordon's	68	13 71	67 32
Capay.....	59	41 47	58 41
Fairfield	29	235 18	28 71
Enterprise.....	22	9	21 78
Liberty.....	27	15 69	26 73
Vernon.....	24	199 84	23 76
Pleasant Prairie.....	49	265 00	48 51
Fairview	67	no report	66 43
Spring Lake.....	33	20 85	32 67
Yolo	100	3 59	99 00
Mt. Pleasant	25	73 20	24 75
North Grafton.....	35	42 60	34 65
Clover.....	54	new district	53 46
Montgomery	16	156 87	15 84
Lisbon.....	21	new district	20 79
Total	2,077		2,056 23

The school-houses of the county are of varied character, some being very good and others the opposite.

In Meritt's District, a brick school-house was erected by a few individuals, Messrs. Cave and Curtis being the most prominent in the enterprise. The main part of the expense was shared by these and a few others, who were disposed to have a school and school-house in the community. A new frame school-house was erected in Cottonwood last year and partially finished inside. In Capay Valley we find very good school-houses—one built by the late Mr. S. Arnold, and a few others, being very creditable. Near Woodland we find another brick school-house, and in Washington a very creditable frame structure. The narrowness of the inhabitable land along the Sacramento River presents an insurmountable barrier to large schools in that section. Being thinly settled in portions, the cost of maintaining efficient teachers is severely felt, and the same standard of excellence is rarely reached there that is attained in more favored localities. At Washington, Cacheville, Knight's Landing and Woodland, the schools are kept up to a high standard of merit. The returns not having been made public, we give no percentage of attendance, however much we might wish to.

Stage Lines.

From Woodland to Cacheville—Leaves Woodland, Monday, Wednesday and Friday, at twelve o'clock, noon. Returns same day in time to connect with the three o'clock down train. On Tuesday, Thursday and Saturday, leaves Woodland at nine o'clock in the morning. Returns same day in time for the three o'clock train.

From Woodland to Cottonwood and Buckeye—Tuesday, Thursday and Saturday, at twelve o'clock, noon. Returns same day, arriving at Woodland at six o'clock in the afternoon.

These stages carry the United States mails and Wells, Fargo & Co.'s express. A. S. House, proprietor.

The stages of the Knight's Landing and Colusa Stage

Line leave Knight's Landing every Monday, Wednesday and Friday, on the arrival of the morning train from San Francisco; and return on Tuesday, Thursday and Saturday, arriving in time to connect with the forty-five minutes past two o'clock afternoon train.

Manufacturing Interests of the County.

Under this head are included the flouring mills, saw mills, sash and door mills, carpenter shops, blacksmith shops, saddle and harness shops, boot and shoe shops, wagon and carriage shops, and other branches of industry. We have in our estimates not included the cost of material, but simply the value of wares manufactured and the cost of labor employed. From this estimate must be deducted the cost of material, freight, loss, etc., which in many cases we were unable to obtain. In connection with this branch of industry, we take this opportunity of calling the attention of mill-men and manufacturers to the fact that this county possesses unrivalled water-power and facilities for the erection of large mills and manufactories. Great inducements are offered for the erection of a woolen mill—such as free power, sufficient stock for a full supply of material raised in the county, light taxes, and many other considerations of vital importance to capitalists. The annual increase of sheep is a certain guarantee of an unlimited supply of wool for a mill of the largest class. The enterprising citizens should take this matter in hand and secure the speedy erection of this much-needed element of prosperity.

The county possesses all the requisites for successful manufactories of various kinds, and we hope to see a system inaugurated which shall add to our material wealth and permanent population.

We are now placed in open competition with Eastern manufactories and Eastern labor. We possess all the elements for successful competition in our midst, and it requires but the direction of capital and labor in a comparatively new channel to change the tide of exchange and retain within our own State the money which has so long

enriched Eastern manufacturers and impoverished our citizens.

High prices affect not the trader, but the consumer. The want of home industries affects not the rich; the loss is invariably borne by the poor. The laborer can well stand a reduction in wages, provided the necessaries of life are reduced in a corresponding ratio.

That wages have decreased is a fact; that they will fall still further is a foregone conclusion. We are no longer isolated from the world; we have joined hands with all nations and must expect their competition. To guard ourselves and our State against the consequences sure to follow this change, we must increase our manufactories so as to enable us to compete with foreign consumers.

Flour-Mills.

Yolo county has three flour-mills, located as follows: The Woodland Flouring Mills, Woodland; the Eagle Flouring Mills, Knight's Landing; and the Cacheville Flouring Mills, Cacheville.

The annual product of the mills averages about two hundred and fifty thousand dollars in value, which could be materially increased, as the mills possess a far greater capacity, amounting to three hundred and fifty barrels per twenty-four hours.

The brands of flour made at these mills rank among the best, having been long and favorably known.

Lately the mills have all passed into the hands of enterprising and able men, who will, we hope, run them up to their full capacity.

Eagle Mills.

These mills are now run by Rhodes, Beatty & Co.—J. R. Rhodes, Sacramento City; George B. Beatty, of Knight's Landing, and J. L. Eaves, of Woodland, comprising the firm.

The first mill built in Knight's Landing was erected in 1856 by Lane & Sherman, and contained one run of stone.

This mill made very good flour, and stood until the growing trade compelled the erection of a larger structure.

In 1859, Mr. Zebulon Gardner erected the present flouring mill, which contains three run of French burrs, one run being used for barley, corn, etc. This run is the old flour run of the first mill.

The mill has a capacity of one hundred barrels in twenty-four hours, and turns out very superior work. The brand has taken the premium at the State Fair over all competitors, and enjoys a reputation second to none in the State.

The mill has been running day and night for some time, and will run in this manner during the fall and winter, the proprietors being unable to otherwise supply the demand. The proprietors purchase wheat for milling, paying the highest market prices therefor, and in all respects seem inclined to render this in the future, as in the past, a first-class mill.

Cacheville Flour-Mills.

These mills were erected in 1865, by Dingley & Hatch. They have been in operation from that time until the spring of the present year, when they were rented by E. H. Easthan, long and favorably known in connection with the Eagle Mills, Knight's Landing. Mr. Easthan has thoroughly overhauled and rebuilt the mills, adding a steam engine, thereby enabling him to carry on his business at any season of the year. Formerly the motive power was water.

Mr. Easthan has added a new run of French burrs, and feels confident that with his experience as a miller (thirty years), he can turn out as good work as can be found elsewhere.

It is the intention to make this a first-class merchant and custom-mill. A ready market for wheat can be obtained here at all times. The mill has a capacity of one hundred and fifty barrels in twenty-four hours.

Seely's Flour-Mill.

Mr. George B. Seely is erecting a flour-mill on Putah

Creek, the motive power of which will be water. It will contain two run of burrs, and be ready for business by the last of October.

Woodland Flouring Mills.

These mills were erected by Adam Gerlach and F. S. Freeman, in the spring of 1863. Since that time they have been in constant use, turning out a large amount of work. They are now run by Rhodes, Eaves & Co.—J. R. Rhodes, of Sacramento; George R. Beatty, of Knight's Landing, and J. M. Eaves, of Woodland, constituting the company. These gentlemen have thoroughly overhauled and repaired the mills, and are now prepared to do first-class work in every particular. They will be run henceforth as merchant and custom mills. The proprietors prepared the mills expressly with this view. The farmers in the vicinity can find here a ready market for their wheat. These mills have a capacity of one hundred barrels per twenty-four hours. Their average has been sixty barrels per day, running eight months in the year.

Crouse's Saw-Mill

Is located at Washington Water Works, Washington. It is used for wood-sawing for the railroad company and local markets, also for light splitting. A turning lathe and other machinery is connected with it. Motive, steam. Value of trade, seventy-seven thousand dollars.

Newton's Mill,

At Woodland, contains circular and jig saws for light work. Unused at present. Motive power, steam.

Smith's Mill.

Smith's carpenter-shop, Knight's Landing, is also provided with steam power, saws, turning-lathe and every essential for rapid and complete work. Value of trade, four thousand dollars.

Sibley's Mill

Is located at Woodland. Motive power, steam. It is used in connection with the carpenter-shop and connected with a turning-lathe, planing machine and a morticing and tenoning machine. Motive power, steam. Value of trade, about seven thousand dollars.

Sashes and Doors.

A sash and door manufactory is in full operation at Woodland. It is connected with Sibley's Mill and owned and conducted by him. The average annual value of the articles manufactured in this department is four thousand dollars.

Recapitulation of Mills.

Three flour mills, with a capacity of three hundred and fifty barrels per twenty-four hours. Average time of labor, eight months per year. Average capacity, eighty-four thousand barrels. About thirty men are employed at these mills, their aggregate earnings amounting to eighteen thousand dollars. Average value of products, two hundred and fifty thousand dollars (not half their capacity). Our estimates are taken from the past season, before the mills were repaired, and will probably fall short fully one-third of the amount of this year's work. We have estimated the running time as eight months; it may be much larger for this season.

The saw-mills and carpenter-shops enumerated employ an average of twenty-three men, whose annual earnings aggregate twenty-eight thousand dollars. Total earnings of milling laborers, forty-six thousand dollars.

This *resume* includes only the milling interest of the county in grain, and lumber, resawed or manufactured. There are no lumber-mills, the county possessing no timber suitable for lumbering purposes.

Leaving this branch of industry, we pass to a brief review of the

Wagon, Carriage and Blacksmith Shops,

Which are connected in a manner that forbids a separate consideration. There are twelve shops in the county where wagon and carriage making is extensively conducted in connection with blacksmithing, and in most of the other shops repairing and a limited amount of new work is done. As an evidence of the growth and prosperity of the county, as illustrated by its manufactories, we give a short sketch of

Elliott's Carriage Manufactory

And blacksmith-shop. In the spring of 1856 J. McClure established the first blacksmith-shop in Woodland, then known as "Yolo City." It stood nearly in front of F. S. Freeman's old residence for some years, until removed to where it now stands, in the rear of the present manufactory. There was no wood department attached at first. In the fall of that year (1856) E. R. Moses commenced wood-working in the shop and continued till the following spring, when he opened a shop on what is known as Stringtown Lane. Meanwhile McClure had sold his interest to J. Wilgamott, who conducted the business until August, 1857, when he sold the shop to E. R. Moses, who removed from the lane and began business at the old shop, by first rebuilding it and removing it to where it now stands. From that time the business was under the supervision of Moses, who soon acquired a large trade, which constantly increased until he disposed of the business to the present proprietor, Clark Elliott, in 1864. From this small beginning has grown one of the largest manufacturing interests in the county and one of the most noted shops in the State. The reputation of the wagons first made was second to none, and by careful attention to the rules of the trade that reputation has been maintained. Fair dealing and good work, the mainsprings of success in any industry, have ever characterized the establishment, and have been the main cause of the rapidly-spreading trade and increasing demand for the products of the shop. Finding the old establish-

ment too small for the growing trade, Mr. Elliott erected a brick shop, two stories high, twenty-eight by sixty feet, in the fall of 1866. The following year he added another, of the same height, fifty-six feet front and sixty feet deep, making a shop of ninety-four feet front and sixty feet depth.

We have no hesitancy in pronouncing this the finest and best carriage-shop outside of San Francisco, and in its completements and necessary machinery it is equal to any in that city. About twenty men are employed in the shop, which turns out from one hundred and twenty to one hundred and fifty wagons and buggies during the year. A specialty has been made in buggies, a department for this class, including trimming, having been established when the new shop was built.

In connection with this shop, we take pleasure in calling the attention of the public to the new style buggy springs manufactured here, the patent right of which is held by Messrs. Elliott & Hiller, the latter named gentleman being the inventor. We clip the following description of the article from the *Scientific Press* of September 24th, premising that it gives a better account of the invention than we could. A cut of the springs when in position will be found in another part of the GAZETTEER:

“We have often spoken of the importance of improvements in the construction of vehicles, with respect both to the comfort of the person carried and to the ease of the draft animal. We have now another invention of the kind, which is well worth the notice of those who are accustomed to ride considerably in carriages.

“This consists in a certain arrangement of the springs and their connections, whereby all the motion imparted in traveling is given directly from the center of the body, and combining suitably inclosed rubber springs with wooden ones, so that the carriage rides very easily and noiselessly. A glance at the drawing will show how this is effected.

“Curved wooden springs, A, at each side of the body, rise in an arch from the bolster and rear axle bed, being connected at their centers by a stout transverse bar, shown in the cut. To this bar, between the springs, A, is con-

nected also a similarly curved spring, B, which, however, curves downward, and whose ends are fastened at or near the ends of the carriage-body. Thus, all motion received in passing over rough ground is transmitted to the body at its center, instead of at the ends, as is generally the case. The side motion, as well as the end motion, is also greatly reduced.

“The two side springs, A, are connected to the body at their center by a device denoted by C. This is constructed as follows: Two metal plates are fastened as most convenient to the carriage body and extend down on each side of the spring. A vertical slot at the lower part of each plate, and a pin extending through this slot from the side of the spring, guide it in its motion. Between these plates is a block of rubber, usually of the form shown, tapering downwards towards each end, and curved springs inclose this block above and below (between the plates), one of which is fastened to the body, the other to the spring. Any motion forward or back will cause these springs to compress the rubber in that direction, without forcing it out of place; and if the pressure should be very great, the ends of the springs will be brought together, and thus give additional resistance.

“In order to give still greater elasticity, and at the same time prevent the connection at the ends of A and B from working loose, these ends are provided with slots, which hold blocks of rubber, which rest on the bolts. This is more especially necessary in the spring, B, as when the carriage-body rocks forward and backward it causes considerable end motion, which the lasticity of the spring, G, would not be sufficient for.

“The inventor having made strong claims for the excellence of his device, a representative of the *Press* was sent to test it. After a satisfactory experiment, he reports that for ease and comfort he knows of no superior, if of an equal.

“A patent for this improvement was granted August 11th, 1870, through the *Scientific Press* Patent Agency, to John R. Hiller and Clark Elliott, of Woodland, Yolo

County, Cal., who may be addressed for any further information."

This is one of the institutions that add wealth and prosperity to a place—first in the permanent and valuable buildings erected, and secondly in the products of the business. Mechanics are producers; and a town can rate its wealth and claim permanent prosperity according to its manufactures. In this respect Woodland is far in advance of many towns, her superiors in size but not in enterprising business men and manufacturing interests.

There are other minor shops in Woodland where the business of wagon-making is carried on to a limited extent, among which are the shops of C. L. Beach, R. Dinsmore and Mr. Perry—all on Main Street.

Plummer's Shop.

At Knight's Landing is also a large shop, employing twenty men and turning out a large number of vehicles of every description. The annual number of wagons, buggies, etc., reaches one hundred and fifty to two hundred, manufactured and sold at his shop.

Peters & Howard's Shop.

This wagon-shop in Davisville, though much smaller than either one mentioned, turns out a large amount of good work. The specialty of this shop is wagons, light and heavy, averaging from forty to fifty annually.

Robertson's Shop,

Also located in Davisville, is doing a good business in light and heavy wagons, making from forty to fifty per annum. Repairing and blacksmithing in all its branches is connected with both shops.

We can only mention the most prominent shops; hence, we pass to a brief summary of the trade:

Wagon- and blacksmith-shops, twelve; blacksmith-shops,

twenty-three; total, thirty-five. Number of blacksmiths, seventy-two. Woodworkers, painters and trimmers, thirty-seven. Number of vehicles made, five hundred. Value of manufactures, one hundred and twenty-five thousand dollars; value of trade work, including cost of material, two hundred and ten thousand dollars; total value of trade, three hundred and thirty-five thousand dollars. Mechanics employed, one hundred and nine. Cost of labor, one hundred and nine thousand dollars. Cost of material consumed, one hundred and sixty-three thousand dollars. We have not included cost of damaged material, rent of buildings, bad debts, etc., in this estimate, which is based on figures obtained from the leading shops.

With this *resume* we pass to a consideration of the

Harness and Saddle-Shops.

We find a record of thirteen shops where the manufacture of saddles and harness is conducted, the largest of which (Deitz's) is situated in Woodland. The number of men employed in this branch of manufactures is twenty-one, whose annual earnings amount to twenty thousand dollars. The value of articles made, including cost of material, is seventy-three thousand dollars. From this must be taken the cost of material, the amount of which we are unable to determine.

Boot and Shoe-Shops.

There are eleven boot and shoe-shops in the county, with fifteen men, working at custom-work. The value of the wares aggregate about seventeen thousand dollars. Value of labor, eight thousand five hundred dollars. Estimates of material consumed not given.

Carpenters' Shops.

There are four large carpenter-shops and many small ones in the county. No estimate of the value of the manu-

factures can be given, as the material and labor are inseparably connected. There are ninety-five carpenters in the county, about fifty of whom are working at their trade, the others being employed at other vocations. Their earnings may be estimated at fifty thousand dollars.

Cabinet-Shops.

There are three cabinet-shops in the county, where a limited amount of furniture is manufactured. The aggregate value of wares is five thousand dollars.

Bakeries.

There are four bakeries in the county, doing an aggregate business of sixteen thousand eight hundred dollars. The labor of seven men is estimated at five thousand dollars.

Breweries—Yolo Brewery.

There are two large breweries in Woodland, one of which (the Yolo Brewery) was established in 1861 by Scherley & Miller, the present proprietors. The first brewery was a small frame building, put up about two miles from town. In 1862 it was moved to the site of the present brewery, on Main Street, where it still stands by the side of the new edifice. In 1868 the present brewery was erected, which is forty by fifty feet, two stories high and built of brick. The brewery has a capacity of six barrels per day, but is only run for the home market, averaging about eight barrels per week. A large still is included in the brewery, but is not used, owing to the revenue restrictions. A part of the hops used in brewing are raised by the proprietors, as well as a large portion of the barley. Three men are employed constantly, besides the proprietors.

Woodland Brewery.

This brewery was established in February, 1870, by George and John Wirth. This building is of wood, twenty by thirty

feet and one story high. The brewery apparatus has a capacity of five to six barrels per day, but is run only for local market. The proprietors employ two men, and purchase all their hops and barley.

It is the intention of the proprietors to enlarge their business, and compete with other breweries for the trade in other localities.

The beer manufactured in Yolo County has long sustained a first-class reputation, it being asserted that the water is peculiarly adapted to the business. The annual sales from these breweries reach about fifteen thousand dollars.

Wineries.

There are several establishments in Yolo County where wine is manufactured in greater or lesser quantities. Several farmers who have small vineyards make wine from their surplus grapes. Of this class we make no mention, as the amount so made is not prepared for market, and we have no data by which to arrive at the quantity.

But there are several wineries where wine of various brands is made; also, brandies and vinegar. First among these, because the oldest, is the

Capay Valley Winery,

At Gillig's Ranch, Capay Valley. At this place the annual crop from the home vineyard is manufactured into wine, beside the crops of several small vineyards in the surrounding neighborhood. About thirty thousand gallons of wine are manufactured yearly at this place—the white and red varieties.

Woodland Winery No. 2.

This winery was established in July, 1869, by Messrs. Lallemond & Mendssolle. Their specialties are claret and champagne. In 1869 they purchased two hundred and ten tons of grapes, from which they manufactured twenty-six thousand gallons of wine and twenty-five thousand gallons

of brandy. Their liquors are sent to the San Francisco market, a branch of their European house having been long established in that city.

Woodland Winery No. 1, or Stoutenberg's Winery,

Was established September, 1866, by E. Barnes. On the twenty-second of October, the first wine was made. The vintage of 1866 was twelve thousand gallons of wine and nine thousand gallons of brandy.

In 1867, three thousand gallons of wine, two thousand gallons of vinegar and eight hundred gallons of brandy were manufactured.

In 1868, about the same amount was added. In 1869, the winery was idle, and it so remained until 1870, when it was purchased by the present proprietor, Mr. Stoutenberg.

About five thousand gallons of wine, red and white, are now on hand of the vintage of 1866-7-8.

The Orleans-Hills Winery

Is owned by a joint-stock company; capital, one hundred thousand dollars; place of business, Sacramento. The vineyard is located in the foothills, near the mouth of Cache Creek Cañon, about eighteen miles northwest from Woodland. The vines are all on the hills, and receive no irrigation. The varieties grown are selections from the best known German and other foreign grapes, such as are peculiarly adapted to wine-making. A very superior article of white and red wine is prepared by this company, which commands a high price and finds a ready sale. Five thousand gallons were made last year. Mr. Knauth, a practical German wine-maker, has charge of the business.

Schindler's Winery.

At Cacheville, D. Schindler manufactures wine of different qualities, including some choice varieties. There are several places of smaller note in the county, but we have glanced at the most prominent.

The estimated manufacture for the present year is put down at one hundred thousand gallons of wine, valued at fifty thousand dollars. We cannot estimate the brandy; in that we can only take the last year's record, as much depends on the price of new wines.

In 1869, about seven thousand gallons of brandy were made, valued at ten thousand dollars. Total, wine and brandy, sixty thousand dollars.

Refinery.

At Washington, a refinery has been established, for the purpose of redistilling liquors, or the removing of the fusil oil from liquors distilled in the ordinary way. The parties putting up the machinery claim that they can remove every particle of the fusil oil from the native liquors, thereby removing the great objection to California brandies. Should they be able to perform what they promise, it will be of great benefit to the trade, as the chief objection raised against California brandy is the great quantities of this dangerous element found in all samples. So far it is but an experiment, as the machinery was put up this season, and we are obliged to await results before determining on the merits of the invention, which was patented but a short time since by an Eastern distiller. Therefore we make no estimates regarding the value of manufacturers, neither can we estimate the value of labor connected therewith. The proprietors, Messrs. Wilcox & Rock, are gentlemen of large experience and practical workers. We may confidently expect satisfactory results from the undertaking. Success in this direction will be of incalculable benefit to the wine- and brandy-makers of the State.

Brick Making and Brick-Yards.

In Woodland are two large brick-yards, owned by Nathan Elliott and Mr. Craft. These yards do a large business, as large or larger than all other yards in the county combined.

Elliott's Brick-Yard.

In the spring of 1865 Mr. Elliott commenced the manufacture of brick in Woodland, making during that season three hundred and fifty thousand brick. In 1866 he made seven hundred and fifty thousand. During those two years Mr. Elliott's yard was the only one in Woodland. In 1867 A. Armstrong opened a brick-yard, the number made by him being six hundred thousand. That season Elliott turned out five hundred thousand brick. In 1868-9 the yard was idle, its owner being engaged in other business. This present season Elliott's yard will turn out twelve hundred thousand brick. Thus far the brick made in Woodland has been used in that town. With the facilities of railroad transportation the Woodland brick-yards can now compete successfully with those of any part of the State. The quality manufactured is inferior to none, and they can be furnished anywhere along the railroad at San Francisco or Sacramento prices.

Cacheville Brick-Yard.

About half a mile from Cacheville, on the Woodland road, is the brick-yard and kilns of Mr. Lott Day. About two hundred and fifty thousand brick are made here annually and are disposed of in the local market.

Lang's Brick-Yard.

At the mouth of Cache Creek Cañon, twenty miles north-east from Woodland, J. Lang has established a large brick-yard, which will be conducted as a permanent business. The quality of the brick is excellent, and the nature of the soil is such that superior facilities are afforded for making an excellent article. The market for this yard will be found both in the local demand and other parts of the county. About two hundred and fifty thousand will be made at this yard this season.

Craft's Brick-Yard

Is located in Woodland, and was established in 1867. Since it has been in operation it has turned out a large quantity of excellent brick, most of which have been used in Woodland. In fact, there has been at no time in Woodland any great amount of brick left over after the building season was past, when it was often extremely difficult to obtain small quantities; but this will be remedied in the future. Craft's yard will turn out two million brick this year, which, with those made at the other yards, will meet the constantly increasing demand.

At Elliott's, Craft's and Lang's yards, the proprietors will keep a full supply on hand.

About four million two hundred thousand brick will be made in the county this season, valued at twenty-nine thousand seven hundred dollars.

Tailors.

There are three tailor-shops in Woodland, confined to custom-work. The trade being limited to this class of work, we record no employees, the business being conducted by the proprietors. We have no means of knowing the annual trade, and therefore make no estimate.

Chicory.

In 1860 Adolph Palm and Henry Harnes commenced the cultivation and manufacturing of chicory, on the Sacramento River, a few miles below Washington. Their first experiment was with seed imported from Germany, which proved successful. The first year they planted fifteen acres, which they have gradually increased, until now they cultivate sixty acres. The average yield is about thirty tons of green chicory. When prepared for market it is shipped dried to San Francisco, and there sold at wholesale.

The article is pronounced superior to the imported, and commands eight to nine cents per pound. The cost of the imported article in the United States is estimated at four

million dollars per annum, which could all be supplied from this State would producers but turn their attention to it. There is almost unlimited quantities of suitable land along the rivers and creeks of this State, sufficient at least to raise all the chicory consumed in the Union.

At present there is a duty of five per cent. on the imported article, which enables our people to compete with the cheaper foreign labor. Should that be removed it would be impossible to compete with the foreign production and the growing of chicory in California would cease to be profitable, and consequently would be abandoned. We are informed by Mr. Palm that ten years of consecutive seeding has not injured the land or abated the yield; on the contrary, the land appears to have improved under the culture.

Chicory, when properly prepared, is used as a substitute for coffee, being generally mixed with it in the proportion of one pound of chicory to three of coffee; and generally the ground coffee on sale is one-third chicory. Many prefer the mixed article, and there have been times in San Francisco when chicory commanded a higher price than coffee, owing to the supply being insufficient to meet the demand for that particular kind of coffee which is so largely composed of chicory.

When growing, chicory root somewhat resembles the wild parsnip in appearance, though the leaves are long, slender and swordlike, with smooth edges. The clusters of leaves, in formation and manner of growth, resemble the beet-top, though each individual leaf bears no resemblance to the leaf of the beet. In color they are of a bright green, while the bulb or root, is a dirty, yellowish white.

The ground is prepared for chicory the same as for beets or carrots. The seed is then planted in drills, about eighteen inches or two feet being left between the rows. It is planted from the latter part of February until the middle of April, thus avoiding the ripening of the whole crop at one time. It has been sown as late as the fifth of May, and ripened well, producing a good yield.

Sometimes the growing crop is injured by a species of

flea which eats the tops, thereby stunting the growth of the root. This pest rarely makes its appearance, however, and as a general rule the plant is molested by nothing and requires no more care than that necessary to keep the ground clear of weeds.

There are employed on this chicory farm nine white men, the year together; and during the harvesting and curing of the crop twenty-five Chinamen are employed.

When fully ripe the chicory is pulled and the root separated from the top, the latter being of no value. The roots are then run through a cutter, which cuts them in thin slips. After they pass through the cutter they are spread out on the platforms to dry in the sun. This occupies from four to six days, according to the weather. There are two platforms for drying the root, raised about four feet from the ground and covered with boards. One is eighty-four by one hundred feet, the other forty-eight by one hundred and seventy-five feet. When sufficiently cured the chicory is removed to the mill, where it is placed in two revolving iron drums and thrust into the furnaces, where it is roasted. This is a very nice and particular operation, and great care must be exercised lest the "batch" be spoiled. From the drums it is removed to the coffee-mill, where it is ground; from thence to the packing-room, where it is packed in barrels containing from one hundred and fifty to two hundred pounds and shipped to market.

This may serve to inform our readers of the manner in which chicory is grown and prepared for their tables.

The mill, engine and machinery cost about ten thousand dollars. The yearly sales from this establishment approximate fifty thousand dollars. Cost of labor, ten thousand dollars.

Recapitulation.

We have now glanced at the most important branches of industry, with the exception of the dairy, which will be treated in connection with the dairy farms of the county. We will briefly recapitulate the value of manufactures, so far as can be ascertained.

In forming the estimates for the flour-mills we took last year's reports, and upon that shall base our estimates for this year. We have also, in most cases, recorded the working time of mechanics and shops at eight months. The various wages of tradesmen have been reckoned at the average prices—three dollars, three dollars and fifty cents, and four dollars per day, exclusive of board. We find the annual value of the flouring trade to be two hundred and fifty thousand dollars. Saw-mills and sash and door manufactory, twelve thousand dollars. Employed in these two branches, fifty-three men; wages, forty-six thousand dollars. In the mills and carpenter-shops, the work might safely be put down for the year, instead of the time we have computed. Wagon, carriage and blacksmith trade, three hundred and thirty-five thousand dollars; cost of labor, one hundred and nine thousand dollars. Harness and saddle trade, fifty-three thousand dollars; cost of labor, twenty thousand dollars. Boot and shoe trade, seventeen thousand dollars; cost of labor, eight thousand five hundred dollars. Carpenters' trade (no estimate); cost of labor, fifty thousand dollars. Cabinet-ware trade, five thousand dollars. Baker's trade, sixteen thousand eight hundred dollars; cost of labor, five thousand dollars. Brewers' trade, fifteen thousand dollars; cost of labor (proprietors not included), three thousand dollars. Wine and brandy trade, sixty thousand dollars; cost of labor, seven thousand dollars. Brick trade, twenty-nine thousand four hundred dollars; cost of labor, five thousand dollars. Chicory trade, fifty thousand dollars; cost of labor, ten thousand dollars. Total value of manufactures, eight hundred and forty-three thousand two hundred dollars. Total value of labor so engaged, two hundred and sixty-three thousand five hundred dollars. Total cost of material used, no reliable estimate as a whole, but parts of the trades enumerated, return sums that foot up over three hundred and forty thousand dollars.

To this summary may be added the tanners' trade, which employs about eight men, at a yearly pay-roll of six thousand dollars, making two hundred and sixty-nine thousand

five hundred dollars paid the various branches of manufactures enumerated. The sum will be increased to three hundred thousand dollars by smaller branches, of which no mention has been made. In including expenses of manufactures, we must consider all material used, rent and insurance, value of property, machinery, etc., and these particulars we were unable to obtain in season for this volume. Hence, the expenses attending these manufactures, with but few exceptions, have been omitted, as the data furnished us was too crude to be of service.

Imports.

Under this head we include all articles of merchandise, but nothing further. Stock of several varieties have been imported during the year, as will be mentioned elsewhere. For our purpose, the import trade of our merchants is sufficient. From our most reliable business men we have received full information, from which we base our estimates. The sums given embrace the lumber trade, which is very large—much heavier for this and the last year than it has been at any previous time. This fact is owing to the spirit of improvement manifested by our citizens. Buildings of various kinds are going up all over the county, and the unsightly cabins are rapidly giving place to comfortable and in many instances elegant and costly dwellings. Farms that have long “laid out to the commons,” as it would be termed elsewhere, are being fenced as rapidly as the means of the owners will permit. Owing to this our imports present an alarming array of figures, which, if not rightly understood, would subject us to the charge of extravagance. For many years to come the imports of lumber in this county will reach up among the hundred thousands, or about half a million per year—another reason why this county should be connected by rail with the Mendocino lumber regions.

Another very large item in our import list is hardware and agricultural tools. A glance at the books of our importers will give an idea of the magnitude of this branch of imports. Gray & Wood, of Woodland, and Griffith &

Co., of Cacheville, import largely of this class. Much of this might be saved the county were the manufacturing interest properly represented. We notice among the articles at Gray & Wood's many manufactured entirely of Eastern material and by Eastern labor. These articles could be made here and sold as cheaply as now, and the profits of the labor retained in our midst.

The amount of our annual imports foot up to two million three hundred and eighty-one thousand seven hundred and thirteen dollars.

List of the Heaviest Importers.

Gray & Wood, Woodland, hardware and agricultural tools.

Griffith & Co., Cacheville, general merchandise and agricultural tools.

F. S. Freeman, Woodland, general merchandise.

Huston & Goldman, Knight's Landing, dry goods.

Dresbach & Co., Davisville, general merchandise.

Laugenour & Brownell, Knight's Landing, farming implements and lumber.

Fleishman & Kaufman, Woodland, dry goods and groceries.

Exports.

The principal articles of export are wheat, barley, fruit of all kinds, vegetables, stock of all kinds, dairy products, wood, wool, wine, eggs, poultry, and the eggs of the silkworm. Hay cannot be considered as forming a part of our exports, as the average product is no more than used here. It is true that from part of the county hay is exported in considerable quantities during some seasons, but a fair average of one year with another would leave but little, if any, surplus in the county. From various sources, our exports foot up to two million nine hundred and forty-eight thousand eight hundred and twenty dollars.

List of the Heaviest Exporters.

F. S. Freeman, Woodland, produce, wool, grain, etc.

Thomas & Hunt, Woodland, grain.

Laugenour & Brownell, Knight's Landing, grain and produce of all kinds.

Palm & Harmes, Sacramento River, chicory.

C. F. Reed, Knight's Landing, grain.

Dresbach & Co., Davisville, grain, wool, etc.

G. W. Scott, Cottonwood, hogs, and stock of all kinds.

Among our heavy exporters of stock we could enumerate many whose sales run far up in the thousands annually, but a reference to our stock table is sufficient, and will answer every purpose.

We now turn our attention to other matters of interest connected with the county.

Sales of Town Lots.

The following table shows the principal sales of town lots in the several towns of Yolo County since the first of January, 1869, as shown by the records. The names of the grantees are alphabetically arranged. Other transfers have been made by deeds of gift and for nominal considerations :

GRANTEE.	GRANTOR.	LOTS.	PRICE PAID.
Alemany, A.	Giddings, E.	Woodland.	\$ 420
Antrim, Mary	Wilson, George.	Davisville.	200
Armes, Moses.	Behman, R	Woodland.	200
Adkinson, D. O.	Taylor, E. C.	Washington	2,000
Arthur, E. S.	Taylor, E. C.	Washington	225
Adkinson, D. O.	Taylor, E. C.	Washington	1,000
Baland & Downes.	Hunt, C. M.	Washington	400
Bank of Woodland.	Craft, L. F.	Woodland	500
Brown, Mary E.	Snyder, Monroe.	Woodland	500
Bacon, T. & A.	Wilson, George	Davisville	100
Brown, William B.	Taylor, E. C.	Davisville	400
Bonham, A. B.	Clark, James H.	Davisville	550
Brown, Harriet.	Taylor, E. C.	Washington	20
Barney, M. C.	Shellhammer, L.	Woodland	425
Billups, W. M.	Dresbach, William.	Davisville	7,000
Beach, C. L.	Murphy, John	Woodland	675
Burns, James.	Taylor, E. C.	Washington	20

GRANTEE.	GRANTOR.	LOTS.	PRICE PAID.
Bonham, Mrs. M. M.	Clark & Bonham	Davisville	500
Brown, E. L.	Rice, D. C. <i>et al.</i>	Davisville	135
Barr, C.	Powell, L. H.	Woodland	700
Bryan, John	Taylor, E. C.	Washington	200
Becherer, Frank	Macksmith, Ed	Davisville	200
Burnes, James	Taylor, E. C.	Washington	1,025
Baylis, Isaac	Rice, D. C. <i>et al.</i>	Davisville	225
Barton, Daniel W.	Baylis, Isaac	Davisville	600
Bank of Woodland	Overshiner, G. J.	Woodland	2,750
Bullock, J. P.	Barber, M.	Woodland	3,000
Briggs, J. D.	Burnes, Thomas M.	Woodland	125
Beaty, H. O.	Taylor, E. C.	Washington	400
Barton, D. W.	Barton, Hiram	Davisville	1,000
Brown, F. M.	Sill, Giles E.	Woodland	200
Buob, C.	Mast, E.	Woodland	1,500
Bradley & Allen	Rice, D. C. <i>et al.</i>	Davisville	375
Boggs, Clementina	Fabricus, H. L.	Woodland	300
Baird, Thomas	Tarback, John	Woodland	3,000
Brown & Snodgrass	White & Hazleton	Cacheville	200
Burnes, D. M.	Armes, Moses	Woodland	250
Brown, C. A.	Burnes, D. M.	Woodland	200
Burnes, D. M.	Brown, C. A.	Woodland	75
Brogan, John H.	Dickerson, J. M.	Woodland	400
Barnes, David	Strong, A.	Woodland	2,500
Ball & Downing	Hines, J. R.	Cacheville	2,000
Craft, L. F.	Armes, Moses	Woodland	1,500
Card, J. E.	Shellhammer, N.	Woodland	100
Craft, L. F.	Prior, Thomas M.	Woodland	600
Cord, T. A.	Rice, D. C. <i>et al.</i>	Davisville	200
Crandall, J. W.	Taylor, E. C.	Washington	100
Cook, J. J.	Bissell, J. A.	Woodland	1,450
Cliff, John T.	Rice, D. C. <i>et al.</i>	Davisville	185
Childs, Isaac S.	Rice, D. C. <i>et al.</i>	Davisville	125
Cooper, Agnes	Hunt, S. L.	Washington	500
Clark, James H.	Hilton & Wright	Davisville	250
Collins, Mary	Fabricius, H. L.	Woodland	100
Craft, L. F.	Prior, Thomas M.	Woodland	500
Chamberlain William	Rice, D. C. <i>et al.</i>	Davisville	300
Cord, George W.	Rice, D. C. <i>et al.</i>	Davisville	150
Cord, George W.	Wright, M. J.	Davisville	100
Call & Burnes	Tracy, James	Woodland	300
Cooke, J. S.	Ruggles & Machefert	Woodland	1,050
Cunningham, M.	Rice, D. C. <i>et al.</i>	Davisville	175
Cliff, John F.	Rice, D. C. <i>et al.</i>	Davisville	300
Collins, T. B.	Childs, J. S.	Davisville	100
Cook, J. S.	Markham, M. A.	Woodland	1,000

GRANTEE.	GRANTOR.	LOTS.	PRICE PAID.
Craft, L. F.	Freeman, F. S.	Woodland	257
Cord, George W.	Wolfskill, S. C.	Davisville	100
Cord, T. A.	Rice, D. C. <i>et al.</i>	Davisville	275
Crawford & Parminter.	Mardin, W. H.	Davisville	200
Carpenter, L. F.	Silliman, E. B.	Woodland	1,000
Craft, L. F.	Gurlach & Myrick	Woodland	150
Craft, L. F.	Sill, Giles E.	Woodland	650
Crawford & Parminter.	Rice, D. C. <i>et al.</i>	Davisville	250
Dryfus, L.	Moses, E. R.	Woodland	1,000
Dubois, C. P.	Ruggles, A. C.	Woodland	100
Dunn, R.	Ruggles, P.	Knight's Landing.	100
Dinsmore, R. B.	Dubois, C. P.	Woodland	800
Duncan, W. H. & W. G.	Powell, L.	Woodland	700
Dodge, W. L.	Taylor, E. C.	Washington	525
Dungan, Jacob S.	Rice, D. C. <i>et al.</i>	Davisville	1,050
Dresbach William.	Billups, William M.	Davisville	7,000
Davidson, M.	Freeman & Hall.	Woodland	483
Dudley, Hugh	Gray & Freeman.	Woodland	155
Dehn & Shultz.	Rice, D. C. <i>et al.</i>	Davisville	150
Elliott, Nathan.	Elliott, Clark.	Woodland	1,200
Eaton, G. M.	Fabrieius, H. L.	Woodland	185
Elliott, Nathan.	Freeman, F. S.	Woodland	350
Erskine, John A.	Smith, James K.	Woodland	750
Erskine, John A.	Ray, D.	Woodland	500
Erskine, John A.	Fabrieius, H. L.	Woodland	100
Elliott, Clark.	Smith & Brogan.	Woodland	100
Elliott, Nathan.	Mering, S. N.	Woodland	1,000
Freeman, F. S.	Millsop, G.	Woodland	400
Flanders, Mrs. M.	Taylor, E. C.	Washington	10
Fliggle, J. E.	Rice, D. C. <i>et al.</i>	Davisville	150
Freeman, F. S.	Shryock, S.	Woodland	1,000
Frost & Freeman.	Davidson William.	Woodland	135
Frost, C. S.	Freeman, F. S.	Woodland	500
Fowler, A.	Cross, Carrie L.	Woodland	500
Frost, C. S.	Prather, W. J.	Woodland	1,000
Fowler, J. E.	Ruggles, A. C.	Woodland	550
Freeman, F. S.	Neh, Jacob	Woodland	350
Freeman, L. S.	Jackson, W. M.	Woodland	700
Freeman, F. S.	Welch, J. C.	Woodland	300
Freeman, F. S.	Hall, A. J.	Woodland	200
Freeman, F. S.	Gooden, William	Woodland	450
Freeman, F. S.	Gray, Charles H.	Woodland	3,000
Ford, J. D.	Bradley, John	Davisville	1,200
Ford, J. D.	Allen, B. B.	Davisville	1,200

YOLO COUNTY.

161

GRANTEE.	GRANTOR.	LOTS.	PRICE PAID.
Freeman, F. S. & Gray	Jackson, Henry	Woodland	\$300
Frost, C. S.	Armes, Moses	Woodland	150
Fitzgerald, P.	Vancee, Derk	Woodland	450
Gamper, John	Smith, George W.	Davisville	125
Gurlach & Barnum	Keeler, W. H.	Woodland	275
Gregory, Thomas M.	Cord, T. A.	Davisville	3,000
Gregory, Thomas M.	Frisbie, J. B. <i>et al.</i>	Davisville	150
Gay, J. C.	Rice, D. C. <i>et al.</i>	Davisville	175
Gill, Henry	Hiller, Samuel	Cottonwood	500
Gerlach, A.	Abshire, E.	Woodland	575
Gray & Freeman	Holmes, J. J.	Woodland	150
Gregory, Thomas M.	Walker, W. D.	Davisville	600
Gray, Charles H.	Freeman, F. S.	Woodland	1,500
Giddings, C. J.	Sibley, James	Woodland	250
Grover, H. C.	Hall, J. H.	Woodland	600
Grubb, C. W.	Brown, H. S.	Woodland	100
Gerlach & Myrick	Frost, C. S.	Woodland	100
Garroutte, J. M.	Ruggles, A. C.	Woodland	200
Hack, J. F.	Harto, John	Washington	350
Hughes, James	Ringsbury, S.	Washington	500
Hunt, Margaret	Taylor, M. <i>et al.</i>	Washington	300
Hoffstead, F.	Taylor, E. C.	Washington	250
Haun, William H.	Striplin, A. J.	Davisville	175
Hall, James V.	Taylor, E. C.	Washington	200
Hoag, Anna M.	Hoag, I. N.	Washington	1,250
Hunt, Maggie E.	Carpenter, T. C.	Washington	1,500
Hiller, Samuel	Gloyd, D. J.	Woodland	500
Houghton, J. F.	Gaston, W. H.	Davisville	83
Houghton, J. F.	Rice, D. C. <i>et al.</i>	Davisville	125
Hartley, Edward	Rice, D. C. <i>et al.</i>	Davisville	150
Hudson, William J.	Ruggles, A. C.	Woodland	125
Hubel, Louis	Taylor, E. C.	Washington	400
Hyman, S.	Hyman, M.	Woodland	2,250
Houghton & Lee	Saunders, Ira J.	Davisville	1,000
Hyman, M.	Cook, J. S.	Woodland	1,250
Huston, C.	Ruggles, A. C.	Woodland	450
Hubel, Louis	Stark, L.	Washington	90
Houghton, J. F.	Haun, W. H.	Davisville	300
Horn, Sarah L.	Cook, J. S.	Woodland	2,000
Hadley & Wagner	Moore, W. P.	Cacheville	300
Hoffmann, A.	Hayes, William	Cottonwood	175
Haight & Curry	Fliggle, J. E.	Davisville	268
Hilton & Wright	Clark, James H.	Davisville	530
Johnson, J.	Taylor, E. C.	Washington	1,000

GRANTEE.	GRANTOR.	LOTS.	PRICE PAID.
Johnson, H. C.	Taylor, E. C.	Washington	\$800
Johnson, Charles	Rice, D. C. <i>et al.</i>	Davisville	275
Johnson, H. C.	Taylor, E. C.	Washington	100
Johnson, H. C.	Taylor, E. C.	Washington	1,000
Johnson, H. C.	Taylor, E. C.	Washington	100
Johnson, W. A.	Davis, O. F.	Davisville	500
Joseph, Peter	Saunders, J. G.	Davisville	500
Jackson, Henry	Ruggles, A. C.	Woodland	175
Johnson, Edward	Johnson, W. N.	Washington	100
Johnson, H. C.	Taylor, E. C.	Washington	200
Johnson, John H.	Johnson, H. C.	Washington	100
Kelton, E.	Fabricius, H. L.	Woodland	152
Kalbaugh, J. W.	Fabricius, H. L.	Woodland	75
Krellenburg, P.	Snyder, M.	Woodland	1,200
Kelly, John M.	Dunnigan, V.	Woodland	1,500
Kaufman, E.	Kaufman, A.	Woodland	350
Kness, Andrew	Plumer, John	Knight's Landing	100
Lamb, R. P.	Webley, William	Knight's Landing	80
Lee, Samuel	Frost, C. S.	Woodland	200
Leddy, M.	Moran, D.	Washington	270
Lawson, L.	Taylor, E. C.	Washington	250
Loomis, George F.	Blowers, C. M.	Woodland	500
Lurker, Henry	Cole, J. B.	Woodland	500
Lee, William and E. A.	Palmer, A. J. W.	Washington	200
Lowe, E. R.	Ruggles & Machefert	Woodland	75
Lurch, Samuel	Fabricius, H. L.	Woodland	500
Loomis, George F.	Fabricius, H. L.	Woodland	100
Leeman, M.	Freeman, F. S.	Woodland	200
Libby, W. T.	Taylor, C. E.	Washington	100
Looby, Catherine	McGuffie, James	Davisville	250
Lee, Mary A.	Morrill, William	Washington	600
Marion, C. H.	Taylor, Margaret	Washington	—
Marden, W. H.	Smith, George W.	Davisville	112
Mast, E.	S. & M. Hyman	Woodland	1,500
May, Margaret R.	Hays, William	Cottonwood	125
McIlroy, William D.	Perry, S. R.	Davisville	450
Melvin, Joseph	Rice, D. C. <i>et al.</i>	Davisville	600
Murray, J. H.	Fabricius, H. L.	Woodland	75
Morrison, J. C., Jr.	Reser, J. W.	Davisville	4,000
McGraffer, James	Rice, D. C. <i>et al.</i>	Davisville	175
Mallett, George F.	Rice, D. C. <i>et al.</i>	Davisville	100
Murray & Reid	Taylor, E. C.	Washington	50
Morin, Charles D.	Freeman, F. S.	Woodland	65
Mardin, W. H.	Crawford & Parminter	Davisville	200

GRANTEE.	GRANTOR.	LOTS.	PRICE PAID.
Morgan & Brown	Rice, D. C. <i>et al.</i>	Davisville	\$100
Mardin & Cliff	Hilton & Wright	Davisville	1,300
Myrick, G. W.	Gerlach, A.	Woodland	500
Mardin, William H.	Parmeter, J. E.	Davisville	500
Mackie, James F.	Jacobs & Stamper	Woodland	2,000
Markham, M. A.	Ford, John	Woodland	850
Mejounan, Lucinda	Hogdon, W.	Washington	300
Newton, R. H.	Holtzman, F.	Woodland	600
Newton, R. H. & Co.	Fowler, J. E.	Woodland	800
Newton, R. H.	Fabricius, H. L.	Woodland	100
O'Farrell, Francis	Leddy, Michael	Washington	450
Ogburn, Caroline	Neff, Jacob	Woodland	550
O'Brien, Michael	Antrim, Mary	Davisville	260
Prior, Thomas M.	Ray, D.	Woodland	175
Patton, John	Cooper, Agnes	Washington	1,000
Patton, John	Underhill, J. I.	Washington	400
Powell, A.	Rice, D. C. <i>et al.</i>	Davisville	250
Prior, Thomas M.	Ruggles & Machefert	Woodland	600
Peterson, Martin	Vancee, Derk	Woodland	300
Patton, John	Rice, D. C. <i>et al.</i>	Davisville	100
Porter, A. D.	Pennington, J.	Woodland	900
Pearce, T. B.	Rice, D. C. <i>et al.</i>	Davisville	400
Plank, B. F.	Crandall, J. C.	Washington	1,000
Pennington, R.	Vancee, Derk	Woodland	600
Perry, S. R.	Rice, D. C. <i>et al.</i>	Davisville	250
Patton & Rutheford	Rice, D. C. <i>et al.</i>	Davisville	250
Porter & Cowell	Ruggles & Machefert	Woodland	900
Price, James B.	Steel, Josiah C.	Davisville	275
Perry, H.	Bank of Woodland	Woodland	1,150
Prior, Thomas M.	Rumsey, J. B.	Woodland	75
Patton, John	Taylor, E. C.	Washington	100
Phillaber, Richard	Morgan & Brown	Davisville	600
Parker, J. E.	Taylor, E. C.	Washington	125
Peterson, Eliza	Freeman, F. S.	Woodland	200
Parmeter J. E.	Crawford, T. G.	Davisville	5,000
Ray, D.	Becker, M.	Woodland	100
Reed, Charles F.	Rhodes, J. M.	Knight's Landing	100
Reno, Robert H.	Ford, John T.	Woodland	3,100
Rumsey, J. B.	Prior, Thomas M.	Woodland	75
Ray, D.	Ogburn, J. T.	Woodland	1,000
Reed, Charles F.	Snowball, J. W.	Knight's Landing	1,500
Robertson, P. C.	Price, William	Woodland	3,000
Reid, James	Taylor, E. C.	Washington	150

GRANTEE.	GRANTOR.	LOTS.	PRICE PAID.
Rutheford, David.....	Rice, D. C. <i>et al.</i>	Davisville	\$100
Rutheford, David.....	Rice, D. C. <i>et al.</i>	Davisville	150
Ruggles, A. C.....	Frost, C. S.....	Woodland	200
Ruggles, A. C.....	Oliver, J. A.....	Woodland	450
Rhodes, John M.....	Stoutenburg & Williams.....	Woodland	8,000
Ricks, H. B.....	Taylor, E. C.....	Washington	100
Roberts, J. R.....	Wescott, O. B.....	Woodland	160
Ruggles, A. C.....	Blowers, C. M.....	Woodland	700
Rue, L. M.....	Hollingworth, J.....	Woodland	400
Ray, D.....	Erskine, John A.....	Woodland	500
Ruggles & Frost.....	Cook, J. S.....	Woodland	2,400
Ruggles & Machefert.....	Huston, C. S.....	Woodland	2,200
Snowball, J. W.....	Reed, Charles F.....	Knight's Landing..	500
Snape, Thomas	Snape, David	Washington	250
Saunders, Ira I.....	Stewart, William H.....	Davisville	1,000
Smith, William E.....	Wherry, George F.....	Cacheville.....	2,000
Saunders, Ira I.....	Stewart, William H.....	Davisville	100
Saunders, Ira I.....	Peek, O. B.....	Davisville	450
Strong, A.....	Frost, C. S.....	Woodland	2,000
Striplin, A. J.....	Rice, D. C. <i>et al.</i>	Davisville	100
Steel, Martha.....	Rice, D. C. <i>et al.</i>	Davisville	100
Siddons, W. M.....	Taylor, E. C.....	Washington	20
Sill, Giles E.....	House, A. S.....	Woodland	700
Shirley, William.....	Call & Burnes.....	Woodland	400
Sevey, George W.....	Shanklin, James.....	Washington	800
Sevey, George W.....	Taylor, E. C.....	Davisville	100
Saunders, Ira I.....	Rice, D. C. <i>et al.</i>	Davisville	425
Scott, John.....	Madox, J. H.....	Woodland	250
Slattery, J.....	Hudson, William J.....	Woodland	300
Sill & Brown.....	Bank of Woodland.....	Woodland	2,000
Starks, Lizzie.....	Taylor, E. C.....	Washington	115
Sill, G. E.....	Brown, F. M.....	Woodland	300
Saunders, Ira I.....	Stewart, William H.....	Davisville	1,000
Schluer, Otto.....	Lurker, Henry.....	Woodland	600
Sieber, C.....	Lurker, Henry.....	Woodland	1,250
Shattuck, S.....	Fabricius, H. L.....	Woodland	75
Stoutenburg, J. W.....	Barnes, D. W.....	Woodland	1,000
Stegall, H.....	Pierson, H. B.....	Woodland	750
Smith, W. W.....	Elliott, N.....	Woodland	385
Swinscoe, H. W.....	Rice, D. C. <i>et al.</i>	Davisville	275
Sibley, James.....	Scott, Nancy.....	Woodland	300
Simpson, James.....	Sill, Giles E.....	Woodland	300
Smith, J. K.....	Ray, D.....	Woodland	120
Smith & Brogan.....	Elliott, N.....	Woodland	100
Sibley, James.....	Winnie, William H.....	Woodland	250
Sill, Giles E.....	Freeman, F. S.....	Woodland	1,104

GRANTEE.	GRANTOR.	LOTS.	PRICE PAID.
Snape, D.....	Taylor, Margaret.....	Washington.....	450
Stephenson, C. R.....	Taylor, E. C.....	Washington.....	110
Shellhammer, N.....	Card, J. E.....	Woodland.....	100
Thatcher, W. W.....	Rice, D. C. <i>et al.</i>	Davisville.....	125
Taylor, E. C.....	Johnson, Henry.....	Washington.....	100
Thompson, William....	Fabricius, H. L.....	Woodland.....	800
Tully, Catherine.....	Barr, C.....	Woodland.....	1,200
Vogt, C.....	Fabricius, H. L.....	Woodland.....	75
Woodland, George E....	Rice, D. C. <i>et al.</i>	Davisville ..	600
Webber & Klays.....	Child, Isaac S.....	Woodland.....	125
Wescott, O. B.....	Frost, C. S.....	Woodland.....	150
Wright, M. J.....	Peck & Harris.....	Davisville.....	400
Webber, George.....	Klays, F.....	Davisville.....	300
Weaver & Fealy.....	Rice, D. C. <i>et al.</i>	Davisville.....	300
Wirth, G. L. & J. C....	Ray, D.....	Woodland.....	300
Wristen, William D....	Rice, D. C. <i>et al.</i>	Davisville.....	350
Widerholt, C.....	Hodgdon, W.....	Washington.....	450
White, Charles S.....	Smith, W. E.....	Cacheville.....	150
Waring, Amos.....	Underhill, J. I.....	Washington.....	500
Winnie, William H....	Sibley, James.....	Woodland.....	250
Wilson, George.....	Rice, D. C. <i>et al.</i>	Davisville.....	100
Wilson, Barney.....	Rice, D. C. <i>et al.</i>	Davisville.....	100
Wilson, Barney.....	Rice, D. C. <i>et al.</i>	Davisville.....	125
Wristen, William D....	Rice, D. C. <i>et al.</i>	Davisville.....	250
Wescott, O. B.....	Dexter, L.....	Woodland.....	100
Woods, D. H.....	Carpenter, L. C. (estate).	Washington.....	300
Woods, D. H.....	Carpenter, L. C. (estate).	Washington.....	300
Webley, William.....	Hall, J. H.....	Woodland.....	600
Winnie, William H....	Sibley, James.....	Woodland.....	300
Wirth, George L.....	Jackson, Henry.....	Woodland.....	150
Wolfskill, S. C.....	Cord, G. W.....	Davisville.....	1,000
Yolo County.....	Ray, D.....	Woodland.....	100

Sales of Land.

The following table shows the principal sales of farming and gardening lands in Yolo County since the 1st of January, 1869, as shown by the county records up to August 1st, 1870. The names of the grantors are alphabetically arranged. There have been many other transfers of real estate, but the lands conveyed thereby have been in some instances swamp and overflowed, in others mountain lands, and in others transfers of possessory rights, without title, so that it is believed the table shows a fair estimate of the transfers of the farming lands within the time specified:

GRANTOR.	GRANTEE.	NO. OF ACRES.	PRICE PAID.
Ashcroft, J. A.	Dole, Stephen	160	\$ —
Abby, John A.	Fisher, Adam	80	750
Ayres, A.	Bowers, G. W.	279	800
Atkinson, Wm. (estate)	Burnes, James	16	2,140
Arnes & Burnes	Cook, John S.	1	550
Boone & Boone	Agee, C. C.	1170	15,520
Barnes, R. J.	Barnes, S. P.	160	4,000
Barnes, C.	Hubbard, D. C.	138	2,000
Boyle, E. F.	Rhoads, A. J.	480	1,500
Brown, J. S.	Ogden & Cook	160	5,500
Barnes, Watson	Hershey, D. N.	160	4,000
Barnes, V.	Barnes, Cyrus	300	2,484
Baird, Thomas	Baird, T.L., Jas. and Jos.	640	17,875
Browne, Fannie M.	Arnes & Burnes	1	550
Burk, F.	Dunnigan, A. W.	80	350
Barton, H. D.	Groves, S. J.	159	1,225
Barnes, C. (estate)	Hubbard, D. C.	138	—
Copp, John E.	Brown, Z. J.	160	1,000
Childs, I. S.	Capital Savings Bank	343	7,000
Cole, J. L.	Merritt, H. P.	80	500
Curtis, J. S.	Capital Savings Bank	34	500
Cook, John S.	Dinsdale, Owen	80	800
Cook, J. S.	Church, C. B.	160	4,000
Curtis, J. S. and M. S.	Curtis, James S.	60	4,000
Cole, A. B.	Winters, John G.	160	1,350
Copp, W. H. H.	Cook, George H.	80	1,500
Curtis J. S.	Brown, S.	10	2,000
Carey, R. S.	Capital Savings Bank	640	10,000
Chandler, S.	Chandler, S.	160	2,000

GRANTOR.	GRANTEE.	NO. OF ACRES.	PRICE PAID.
Davis, T.....	Trainor, C. G and H. C.	160	3,040
Davis, T.....	Lillard, J. F.....	160	1,300
Dole, John.....	Moss, Thomas.....	—	2,000
Daniel, Wm., <i>et al.</i>	Stephens, John D.....	—	22,096
Drew, Enoch.....	Linderman, G. W.....	320	8,500
Dresbach, Wm.....	Parham & Patton.....	240	1,000
Dresbach, Wm.....	Green & Trainor.....	80	2,500
Dale, Milton.....	Bullard, F.....	320	11,200
Dexter, T. J.....	Freeman, F. S.....	160	2,500
Demming, Theodore.....	Jackson, W. M.....	320	11,500
Davis, Jerome C.....	Green, C.....	—	6,000
Decker, Peter.....	Bemmerly, M. & J.....	—	5,991
Dresbach, Wm.....	Capital Savings Bank..	320	7,000
Depuy, S. H.....	Urban, George H.....	160	2,000
Dittmurf, Wm.....	Porter, E.....	299	3,000
Davis, S. A.....	Davis, C. H.....	1200	6,000
Dunlap, James M.....	Hill, Joseph.....	160	1,000
Decker, Peter.....	Clasby, John.....	—	643
Evans, B. F.....	Brown, James M.....	160	7,000
Entrican, J. H.....	Cole, Warren.....	40	1,000
Edson, D. W.....	Belsterling, William....	80	600
Elliott, Nathan.....	Myers, Martin.....	6	750
Elliott, Nathan.....	Hall, E. G.....	2	300
Elliott, Nathan.....	Huston, C. S.....	2	300
Elliott, Nathan.....	Hammond, Charles Y...	4	800
Foster, J. W... ..	Clarke, William J.....	60	1,035
Fowler, Thomas J.....	Mason, William W.....	160	1,000
Frisbie, R. R.....	Coil, Charles.....	320	8,000
Fowler, Benjamin.....	Grayson, N.....	160	6,600
Frisbie, John B.....	Jackson, John P.....	—	12,000
Fabricius, H. L.....	Maxwell, J. O.....	5	1,000
Fabricius, H. L.....	Elliott, Nathan.....	53	7,000
Green & Trainor.....	Dresbach, William.....	80	2,500
Garnett, Louis A.....	Rose, A. H.....	1020	4,320
Guile, Silas S.....	Hill, Joseph.....	160	3,000
Hilderbrand, J.....	Morse, Thomas.....	160	1,100
Herery, Lorenz.....	Webster, E. A.....	1½	125
Harris, Richard.....	Pacheco & Hanson.....	172	3,000
Hayes, William.....	Gill & Keeler.....	1	1,00
Hulin, W.....	Clanton, John M.....	160	6,000
Hutton, J. A.....	Hadley, Charles W.....	9	875
Hoagland, John, <i>et al.</i> ..	Hoagland, R. C.....	30	500
Hays, David.....	Browning, Robert.....	151	8,000

GRANTOR.	GRANTEE.	NO. OF ACRES.	PRICE PAID.
Henderson, James	Samuel, Mary	2	100
Hubbard, D. C.	Alexander, V.	138	2,000
Hiller, Samuel	Jackson, B. F.	160	1,200
Huston, C. S.	Abshire, Elsey	10	900
Haskin, D. C.	Jackson, John P.	—	12,000
Hiller, Samuel	Jackson, B. F.	160	3,000
Hubbard & Elliott	McBride, John	100	1,400
Hext, R. and Thomas	Capital Savings Bank	1403	13,310
Harrington, W. P., Jr	Bemmerly, M and J	80	300
Hastings, B. F.	Swingle, G. H.	560	5,000
Laughton, Henry	McCaragher, M.	88	950
Lewis George B.	Earl, William	160	4,000
Levison, Jacob	Haines, Samuel, <i>et al.</i>	8	3,000
Lawson, Polly	Bates, Henry	5	200
Lewis, C. W.	Demming, Theodore	160	5,500
Lewis, D. A.	Silver, Joseph	45	1,500
McWilliams, B.	McWilliams, M. J. S.	319	5,000
Mowe, G. W.	Hext, R. and T.	960	3,600
Mowe, G. W.	Pierce, G. W.	320	12,846
Marston, T.	Hershey, D. N.	205	10,250
Moss, Thomas	Campbell, W. J.	52	1,600
Martin, Thomas A.	Capital Savings Bank	320	3,500
Mast, E.	F. Mast	160	1,000
Moss, Thomas	Gose, James	160	1,700
Martin, P. C.	Woods, O. F.	160	1,600
Masten, B. L.	Hershey, D. N.	160	2,000
Mering, S. N.	Wescott, O. B.	3	754
Mowe, George W.	Hext, R. and Thomas	960	36,000
Matlock, J. E.	Hungate, H. H.	160	1,100
Mowe, George W.	Pierce, George W.	209	12,846
Overshiner, G. J.	Demming, Theodore	5	1,950
O'Brien, John	Reifenrath, P.	160	3,000
Patten, Edward	McDonald, James	601	5,210
Pacheco, J. R.	Hansen, Henry	172	2,000
Powell, James N.	Powell, Sarah A.	164	2,961
Plumer, John	Belsterling & Brownell	150	2,400
Provost, Louis	Edson & Brownell	80	600
Pierce, George W.	Capital Savings Bank	—	13,000
Porterfield, J. W.	Douglas, J. A.	161	7,000
Pacific Life Ins. Co.	Williamson, J. L.	320	2,300
Pennington, R. R.	Vancee, Derk	160	3,000
Reno, Robert	Ford, John	80	3,000
Robertson, P. C.	Browning, William Y.	160	8,000

GRANTOR.	GRANTEE.	NO. OF ACRES.	PRICE PAID.
Rhodes, John M.....	Murphy, J. C.....	8	125
Reddick, John M.....	Wilson, Samuel.....	160	1,200
Robinson, M. H.....	Evans, R. T.....	200	6,000
Roth, John.....	Barnes, S. P.....	160	2,000
Ryder, James M.	Jackson, J. P.....	—	13,000
Rose, A. H.	Cosmer, R.....	800	4,000
Sackett, B. R....	Allison, George.....	80	600
Saunders, J. G.....	Armstrong, R. B.....	20	250
See, Adam.....	Harkiader, J.....	—	350
Scott, R. M.	Scott, Jacob.....	3	800
Sackett, B. R....	Porter, H. B.....	60	1,100
Sprague, C. P.....	Mering, S. N.....	13	1,300
Saunders, J. G.	Revert, M. S.....	23	300
Saunders, J. G....	Enos, Michael.....	38	650
Schleeman, E.....	Schleeman, F.....	160	3,500
Snyder, M.....	Baird, J.L., Jas. and Jos.	160	3,000
Sansel, Hiram.....	Todhunter, W. B.....	11	600
Stuart, John G. (estate).	Foster, James W.....	60	1,035
Senate, William G.....	Burk, F.....	80	250
Soeber, H.	Capital Savings Bank...	160	3,000
St. John, J. C....	Scott, George W.....	80	1,800
Sprague & Mering.....	Keefer, James.....	450	450
Trichler, Henry.....	Webber, Ang.....	160	1,500
Tracy, James.....	Lallemond & Villard ...	10	1,000
Tracy, James.....	Huston, C. S.....	10	650
Taylor, Isaac.....	Hershey, D. N.....	160	3,000
Tryon, A.....	Harger, H.....	160	3,200
Todd, W. L.....	Brown, E. J.....	80	1,013
Trumpler & Dennis ..	Joseph, M.....	176	2,000
Trumpler & Dennis ..	Lewis, Daniel A.....	45	500
Trumpler & Dennis.....	Lucas, M. S.....	176	2,000
Vancee, Derk.....	Wishart, William.....	2½.....	400
Wertenberger, A.....	Griggs, A.....	7	1,100
Williams, A. G.	Smidt, Joseph.....	117	1,400
Wilcox, Harvey.....	Glide, Joseph.....	—	4,000
Wunderlie, H. (estate)	Bemmerly, John.....	200	5,000
Wunderlie, H. (estate)	Bemmerly, John.....	200	5,000
Welty, James.....	Capital Savings Bank..	127	1,800
Wristen, William D.	Capital Savings Bank..	191	4,000
Wilson, M. S.....	Carey, R. S.....	160	1,600

Grape Culture.

As will be seen by reference to other parts of this work, the grape is largely cultivated in this county. The principal variety now bearing is the Mission or California grape, though many foreign varieties have been planted, and are now producing excellent fruit. Those now engaged in putting out vineyards, mostly choose the foreign grape, preferring them for wine-making for various reasons. The number of acres in grapes is about five hundred, not including many small lots. The value of the grape culture is best exemplified by taking the records of those who have made it a specialty. Mr. N. Wyckoff, near Woodland, says: "At one cent per pound—assured—there is more money in the grape than in wheat. It will pay three times better, considering the cost of plowing, harvesting, wear of land, etc." In 1862, the gross yield of his grapes per acre amounted to one hundred and sixty-two dollars, netting him one hundred and twenty-five dollars per acre. If the farmer nets from seven to twelve dollars per acre on wheat, he does well—better by far than the average. One great want is felt, which, if supplied, would render grape culture one of the leading features of the county—an assured home market. If an organization could be formed, with capital sufficient to carry on wine-making and purchase the grapes grown in the county, but a few years would elapse before a large portion of the lands suitable would be planted in vineyards. J. Knauth, who has had the benefit of a California experience in wine-making, pronounces the foothills of Yolo County, or portions of them, equal to the vine lands of Germany. As he possesses a scientific education, combined with a practical experience of twenty years in the vineyards of Germany, he should be considered good authority in this matter. Mr. Knauth visited the whole wine-growing portions of the State, and, after carefully and critically analyzing the soil in various localities, finally settled on the foothills of Yolo, as possessing the natural qualities of soil required to enable the wine grape to be grown successfully. One main feature of the foothills essentially

requisite in grape-growing districts, where it is intended to make wine, is the absence of alkali. Another fact which recommends them is this—the racy nature of the soil and the presence of the bed-rock, or a very hard substratum near the surface; this also being considered by grape-growers as essential. For these reasons principally the Orleans Vinicultural Association has located its vineyard, on the hills, near Capay Valley, where Mr. Knauth first started his vineyard, which now forms part of the Company's grounds. The quality of this wine and the superior price obtained for it, at home and abroad, fully justify Mr. Knauth's predictions and selection.

Stock Interests of the County—Horses.

It is frequently said, when speaking of this county, that it is a grain county, and has only this one reliance; hence, in seasons when the grain crops fail, this county feels the loss more than many others. The remark is correct in the main, but still a very large amount is invested in stock in the county, a portion of which will not yield a large per cent. on the money invested, taking the supposed value of such stock as a basis for calculation. Poor stock, or poor qualities of stock, such as mustang horses and bronco cattle, will not pay well in any county, in comparison with better breeds. The half-breed cattle, now nearly exhausted in this county, do well for beef, but this market presents no demand for half-breed horses for the butchers' stalls. Although ready to adopt most of the French customs, the people of Yolo have not yet tried horse flesh as an article of food. There are in the county a large number of half-breed and mustang horses that to-day would not sell for the half of what it has cost to raise them, where pasturage is at all valuable or scarce, as it is in this county. Instead of diminishing, they are on the increase in portions of the county, where allowed to run at large, and the consequent result has been large bands of horses of little value, which deprive an equal number of good horses of a place in the range. Were this matter rectified and clean cattle and

horses put in their place, the stock valuation of Yolo County would be doubled at once. To those wishing to purchase saddle or light draft horses, we would say come to Yolo; they are plenty here and should be cheap.

Aside from this class, the county can truly boast of fine horses. Our most enterprising farmers have rid themselves of their half-breeds and mustangs and supplied the deficit with fine American stock. Many of our wealthier citizens have imported the best blooded stallions and brood mares to be had, of draft, carriage and roadster stock, including some of the best trotters in the State. A reference to the reports of the State Agricultural Society will enable one to form a very correct estimate of the quality of the stock in this county, for we find that Yolo has received a fair share of premiums, and has exhibited her full proportion of blooded horses, along with other first-class stock-cattle, sheep and swine. The whole number of horses in the county is eight thousand eight hundred and eighty-six, valued at five hundred and thirty-three thousand one hundred and sixty dollars.

Mules.

The whole number of mules is one thousand and thirty-five, valued at one hundred and three thousand five hundred dollars.

Jacks and Jennies.

The whole number is—Jacks, two; Jennies, twenty-three; total, twenty-five, valued at three thousand five hundred dollars.

Cattle.

The county is well supplied with good cattle, and in parts of the county one can find very choice blooded stock. This can be traced in a measure to the influence of the State Fairs, but more particularly to a circumscribed limit of pasturage or range. We notice that those localities nearer the City of Sacramento average better cattle, as a rule, than is found in parts more remote. The lists of entries of cattle for

competition at the fairs are in favor of these localities, perhaps owing to the fact that they possess the advantages of living near the fair-grounds. But as the range for stock has been narrowed by the encroachment of the grain fields, it has been found necessary to improve the breeds, and, with a few head, reap as much or more profit than was formerly received from large herds of small, scrawny, light stock, such as formerly ranged over these plains.

This restriction, not being so much felt in the unsurveyed mountain ranges, the quality of the stock has not been improved in those localities in the same ratio, though great progress is now visible in the increasing excellence of the herds in that section. The whole number of cattle in the county is eleven thousand four hundred and twenty-four head, divided as follows: Milch cows, three thousand three hundred and thirty; work oxen, four; other cattle, eight thousand and ninety head; value, three hundred and thirty-two thousand seven hundred and twenty dollars.

Hogs.

The "root of all evil," the proverb says is money. The root of Yolo County is hogs—hogs in the marshes, hogs on the plains, hogs in the mountains, hogs everywhere, and a few scattering ones running around loose. The mountains are full of wild hogs and the valleys support their share of tame ones. Hog traps are plenty in the hills, and hog hunts are becoming as plenty and famous as the royal boar hunts of old.

The profits arising from raising this animal are very great, as it is very prolific, arrives at maturity early, and eats what other animals refuses, yet refuses what other animals will eat. There are few counties in the State so well adapted to the wants of this animal as Yolo County. The vast marshes are well supplied with esculent roots, on which the hog delights to feed—in fact this animal prefers roots. The mountain ranges furnish vast fields of pasturage of little value to the cattle, and the chapparel berries refused by other stock are eagerly sought by the peculiar animal under considera-

tion, and when driven from the hills to the stubble field of the plains, he is generally sleek and fat. During the fall vast droves of hogs can be seen scattered through the stubble fields fattening preparatory to being driven to market. The general breeds now common are the Suffolk, Berkshire and Chinese. The whole number of hogs in the county, as near as can be estimated, is thirty thousand seven hundred and twenty-five, valued at one hundred and twenty thousand dollars.

Sheep.

This county is becoming well supplied with sheep, many of which are of excellent quality. Several years since, Messrs. Gillig & Arnold imported some very fine Merino sheep for their ranch in Capay Valley; and in this connection we will remark that they also purchased for the same place some fine Cashmere goats, male and female; but of the result of the latter venture we have no record. The increased value and improved quality of the sheep in that locality is due in a great measure to this importation, giving as it did an impetus in the right direction. Later, the Hoppin Brothers, of Cacheville, became the owners of some Cotswolds, from which they have secured one of the finest bands of sheep in the county. Judge Hutton, also of Cacheville, has full-blood Spanish Merinos, his whole band averaging three-fourths to seven-eighths blood of that variety. We might enumerate others, but these stand more prominently before the public as men who have taken more interest in perfecting their stock of various kinds, and have expended much time and money in experiments tending to that result. The raising of sheep has so far proved very profitable, and the interest in this branch of stock is yearly increasing. The whole number of sheep in the county is seventy-three thousand two hundred and twenty-one; value, one hundred and fifty-three thousand four hundred and fifty-two dollars.

Recapitulation of Stock.

Number of horses, eight thousand eight hundred and

eighty-six; value, five hundred and thirty-three thousand one hundred and sixty dollars. Mules, one thousand and thirty-five; value, one hundred and three thousand five hundred dollars. Jacks and Jennies, twenty-five; value, three thousand five hundred dollars. Stock cattle, eight thousand and ninety; value, two hundred and forty-two thousand seven hundred dollars. Cows, three thousand three hundred and thirty; value, one hundred and sixty-six thousand five hundred dollars. Two yoke of work oxen, four; value, three hundred dollars. Hogs, thirty thousand seven hundred and twenty-five; value, one hundred and twenty thousand dollars. Sheep, seventy-three thousand two hundred and twenty-one; value, one hundred and fifty-three thousand four hundred and fifty-two dollars. Total number of stock of all kinds, one hundred and twenty-five thousand three hundred and sixteen head; total value, one million three hundred and twenty-three thousand one hundred and twelve dollars.

County Finances.

There is money now in the county treasury to pay all warrants issued and registered on the GENERAL FUND prior to the second day of March, 1869; and the taxes to be collected the present season will doubtless extinguish all the indebtedness of that fund up to August of the present year. Warrants on this fund sell at eighty-seven per cent.

Hospital Fund.

There is money now in the treasury to pay all indebtedness of this fund that accrued prior to December 8th, 1869. The taxes of the present season will extinguish the indebtedness. Warrants sell at ninety cents.

The Road Fund is behind from December 8th, 1868. The taxes of the present year may pay all indebtedness of that fund that accrued prior to January, 1870.

Of the Swamp Land Fund there is now in the county treasury a surplus of six thousand seven hundred and

eighty-four dollars and eighty-three cents, subject to warrants that may be hereafter issued.

We have now given brief notices of the leading interests of the county, as far as the size and nature of our work would permit. We will briefly refer to the general

Climate

Of the county. The winters are mild, snow rarely falling in the valley, and we believe it has not fallen to lie twelve hours but twice within the recollection of the "oldest inhabitant." Frosts are frequent during the winter season, sometimes freezing thin ice on shallow, still water. In the foothills but little frost is felt, and from the first rains vegetation grows rapidly. During the summer the heat is very severe, the thermometer frequently standing at one hundred degrees and upwards for several days in succession, though the average length of the "hot spells" is about three days, when a cooler "spell" sets in, continuing from a week to ten days. The south wind generally is cool and refreshing, and accompanies the cooler weather, bringing the invigorating sea breezes in its train. The cessation of the south wind is frequently followed by the north wind, which in summer is hot, dry and scorching in the extreme, but in the rainy season it is cold and dry, generally, but if accompanied by rain, the storms are the most bleak of the season.

Newspapers.

In the historical part of this work will be found a record of the newspapers of the past. We, dealing only with the present, offer the following sketch of the newspapers now published:

The "Yolo Democrat."

This journal was established November 23d, 1867, by W. A. Henry & Co., publishers; edited by Mr. Henry. It was thus conducted until May 1st, 1868, when it passed

into the hands of the "Democrat Publishing Company," under whose management it remained until September 30th, 1869. During this period the paper was conducted strictly as a Democratic journal, as its name implies, and, by the way, it holds and enunciates the same doctrines now. On September 30th, 1869, Messrs. H. C. Grover and William Saunders became the proprietors, and the paper was increased to its present size at the commencement of its third year and volume, the old type giving place to a new dress. It is now a twenty-four by thirty-six sheet, equal in typographical appearance to any country paper. With this change the word "County" was dropped from the heading, leaving the present name. Grover & Saunders continued the publication until February 1st, 1870, when Mr. Grover withdrew from the firm and William Saunders became sole owner. It is now published and edited by him as a strictly Democratic journal, and is deservedly popular with the party. It has a large circulation, and as an advertising medium it is equal to any. It is now the official paper of the county, steadily increasing in circulation, and fast achieving an enviable success. The job office connected with this journal is complete and ample for all business demands, and the work will compare favorably with any turned out elsewhere. Day of publication, Saturday.

The "Yolo Weekly Mail."

The first number of this journal was issued on the first Thursday of October, 1868, by C. Y. Hammond, editor and proprietor. It was in the midst of the political excitement of the Presidential campaign, and the Union Republican party being without an organ in Yolo County, the leading men of the party determined to found a newspaper which should represent their political views, believing that such a journal could be maintained and become a permanent institution. Accordingly, C. Y. Hammond, an old editor and publisher, of Amador County, was conferred with, and the result was the establishment of the *Yolo Weekly Mail*, as stated in the opening of this paragraph.

Mr. Hammond published the paper with marked success during the campaign of 1869, and the patronage extended evidences the success of the experiment. With the advance of the prosperity of the community, the patronage of the journal and its circulation has steadily increased to the present time, when the journal stands on a firm foundation.

On the twenty-third of December, 1869, Mr. Hammond disposed of the office to Messrs. Wagstaff and Jones, by whom it was published, the former being editor, until the twenty-third of May, 1870, when Mr. Jones retired and the present editor and proprietor became sole owner. With the first change mentioned, when Messrs. Wagstaff and Jones became the proprietors, the features of the paper were materially changed in all but its political views. During the winter of 1869-70, the future was rather gloomy, owing to the scarcity of money in the county and the anticipation of short crops. But the citizens of Woodland have generally proven themselves equal to any emergency, and with the spring came increased patronage and an assured success.

On Mr. Wagstaff's assuming sole control of the journal, he immediately relieved it of the heavy debt by which it was burdened and placed it upon a secure basis financially. The circulation of the journal is large and constantly increasing, and, as an advertising medium, it has no superior in the county. The job office is complete in all its details, and is presided over by an excellent workman. Politically the paper is now, as when first issued, an uncompromising Republican journal. Day of publication, Thursday.

City Papers.

The circulation of other journals in the county is very large, the Sacramento *Union* having the lead, followed by the San Francisco *Chronicle*, which holds the second place. The *Record* and *Bee*, of Sacramento, also have a large circulation, and the *Bulletin* and *Call* of San

San Francisco are taken largely, the former by business firms, for its shipping and mercantile reports.

Among the weeklies the *Rescue* leads the list, excepting the *Weekly Union*, which is found in most of the farm-houses in the county. It is very rare now that you find a farm-house in the county that has not one or both of the county papers and a weekly beside, and a daily if practicable. With increased mail facilities a large increase would be noted in the circulation of daily journals in the county.

Marriages.

The following is a literal copy of the register of marriages that have taken place in this county since March, 1851. Owing to frequent delays in returning the certificates for filing, the dates seem to be somewhat mixed, as will be noticed in the copy:

Lafayette Gall and Emily Smith, March 28th, 1850.

John Spittler and Mary St. John, May 20th, 1850.

Charles B. Shirling and Lucinda Stewart, September 5th, 1850.

Leonard Tully and Elizabeth Childs, December 4th, 1850.

Daniel Grayson and Frances Bowles, December 26th, 1850.

William G. Bibb and Sarah E. Hunt, May 4th, 1851.

E. A. Harris and S. M. Stewart, October 5th, 1851.

E. C. Lane and Matilda A. Works, December 16th, 1851.

Elias Guthery and M. Booz, November 15th, 1852.

J. D. Anderson and Melissa A. Hunt, November 22d, 1852.

Thomas Gordon and Mary Reylands, October 13th, 1852.

Louis Budle and F. C. Chrisholm, December 22d, 1852.

Charles F. Reed and C. Knight, February 15th, 1853.

Daniel High and Mrs. E. Weaver, February 17th, 1853.

Wilson Adams and T. F. Morris, March 6th, 1853.

J. W. Snowball and Lucy Kendall, March 24th, 1853.

Harrison Meacham and M. J. Stewart, April 17th, 1853.

J. P. Hoyt and Susanna Kimpsay, August 21st, 1853.

James Lillard and Mary A. Mears, October 9th, 1853.

James Matear and Anna P. Robinson, November 15th, 1853.

Retain Hayden and Jane Laughlin, October 25th, 1853.

W. R. Milsap and Lucinda A. Johns, October 23d, 1853.

E. Gaughnour and Margaret Ditts, October 16th, 1853.

J. M. Garroutte and Mary J. Pedler, January 29th, 1854.

Thomas K. Hays and Emily Andrews, April 20th, 1854.

Jacob N. Rice and M. Glasscock, April 20th, 1854.

A. Hamilton and M. Oliver, April 30th, 1854.

George Hubbard and Emma Junkins, June 8th, 1854.

B. J. Nordyke and E. J. Nordyke, July 30th, 1854.

John Adams and Polly Adams, October 1st, 1854.

Walter S. Huston and Sarah E. Robertson, November 14th, 1854.

A. Griffith and Mary Brush, December 17th, 1854.

P. Prather and S. Dinwiddie, December 28th, 1854.

John S. Capps and Elizabeth A. Morris, February 2d, 1855.

Carey Barney and Margaret Collins, February 2d, 1855.

James Carpenter and Martha A. Summers, March 8th, 1855.

John Ceiglar and Amanda Adams, March 14th, 1855.

Samuel E. Paxton and L. J. Boggs, April 1st, 1855.

John Baldwin and Louisa Kirk, March 9th, 1855.

Jesse J. Welch and Martha Browning, February 22d, 1855.

R. B. Blowers and Olive C. Foster, February 11th, 1855.

George W. Andrews and Rachel A. Clanton, August 2d, 1855.

U. Shellhammer and Nancy E. Lawson, May 1st, 1855.

Jacob E. Strain and Catherine Bradford, September 13th, 1855.

James S. Chandler and Amanda J. Elliott, October 3d, 1855.

Henry Capilas and Sarah Barnes, October 4th, 1855.

John D. Lawson and Jane Browning, September 16th, 1855.

William H. Davis and C. A. Gilbert, September 20th, 1855.

Benjamin H. Hoag and A. M. Conrad, August 19th, 1855.
Benjamin F. Burr and I. E. Porterfield, October 25th,
1855.

C. E. Hinton and Larica Olds, November 14th, 1855.

Joseph H. Harlan and Grace H. Barnes, November 15th,
1855.

George W. Cottin and Anna S. Fowler, October 4th,
1855.

M. Fauker and Mary Marks, September 27th, 1855.

Robert O. Smith and C. P. Holman, February 6th, 1856.

E. Jacobs and Sarah E. Porterfield, March 27th, 1856.

F. W. Taylor and Catherine J. Beck, December 30th,
1855.

James L. Berger and Nancy L. Lambert, April 13th,
1856.

Goldman Milsap and Nancy J. Clark, April 10th, 1856.

William Downind and Ellen Willard, February 29th,
1856.

J. Shepherd and Isabella Oliver, December 30th, 1855.

I. Dodge and Susan Harlan, April 20th, 1856.

John C. Lemun and Mary J. Huff, April 24th, 1856.

Walter Milsap and Amanda J. Low, May 8th, 1856.

William Gordon and Mrs. Ann Corrum, June 16th, 1856.

John W. Porterfield and E. J. Alexander May 22d, 1856.

Elisha K. Barnes and Elizabeth Browning, May 29th,
1856.

James M. Holmes and Nancy Chichester, June 12th,
1856.

John McClain and Harriet Richmond, June 22d, 1856.

Caleb E. White and Rebecca A. Moody, October 21st,
1856.

George M. Allen and Phelinda Baggs, September 4th,
1856.

Jacob Hevel and E. M. Harbin, October 5th, 1856.

Joseph Miller and Josephine Paravagua, November 5th,
1856.

Poranson Hickox and Nellie Egan, November 14th, 1856.

B. B. Rogers and Eliza J. Vrooman, December 1st, 1856.

Henry Furry and Iremia Day, November 16th, 1856.

B. H. Beckford and Catherine Tyrney, January 8th, 1857.

John Dumont and Sylvania L. Blowers, December 21st, 1856.

B. Y. Watson and M. A. Strode, January 8th, 1856.

Edward Lee and A. F. Lee, February 14th, 1857.

B. J. Guthrie and Betsy J. Judd, December 11th, 1856.

Garrett M. Gray and Lydia J. Brooks, May 7th, 1857.

F. G. Gray and M. J. Cox, April 26th, 1857.

Russell Day and Eliza Stewart, April 19th, 1857.

John S. Tutt and Mary E. Gordon, July 16th, 1857.

W. W. Hannum and Eunice A. Matier, August 8th, 1857.

W. B. Smith and Susannah Avery, September 20th, 1857.

James P. Smith and Martha A. Avery, September 21st, 1857.

John M. Gwinn and Elmira Kirk, September 10th, 1857.

Edward Roberts and Julia A. Hatch, October 1st, 1857.

Patrick O'Brien and Sarah J. Musiek, August 13th, 1857.

Patrick Flannagan and Elizabeth Fowler, October 25th, 1857.

Robert Harris and Orilla Billings, October 20th, 1857.

T. A. Billings and C. Moreland, December 9th, 1857.

William B. Gibson and Mary J. Cook, December 23d, 1857.

J. Weinemillow and Catherine Gould, January 19th, 1858.

George Woodward and Mary Bemmerly, December 27th, 1857.

August Weber and M. Anderfrom, February 7th, 1858.

R. E. Tutt and Margaret Gordon, January 14th, 1858.

J. S. Campbell and Frances M. Canote, February 25th, 1858.

Lewis C. Drummond and Eliza Reid, April 20th, 1858.

B. M. Hotchkiss and A. M. Blowers, April 25th, 1858.

J. H. Boardman and Cecelia Purdy, April 6th, 1858.

E. H. Graves and Jane H. Pettingroad, April 11th, 1858.

Valois Leathers and Rosema Stoddard, November 19th, 1857.

George W. Freeman and Mary L. Black, March 19th, 1857.

Jonathan Phillips and Hannah E. Roberts, November 12th, 1857.

Columbus Dinwiddie and Silence Dinwiddie, February 11th, 1858.

H. Cornell and Harriett H. Masters, September 5th, 1857.

Charles Coil and Ellen W. Pond, March 8th, 1858.

J. B. Hartsough and Eliza Stores, July 1st, 1858.

George Andrews and Sarah Beamer, June 27th, 1858.

Jacob Criss and Martha J. Auld, March 25th, 1858.

S. G. W. Staples and Emily Lafferty, March 21st, 1858.

C. C. Clark and Mary E. Myers, August 8th, 1858.

John Rolls and M. Eley, August 15th, 1858.

Henry Pockman and Ann Glasscock, August 24th, 1858.

James Lane and Nancy J. Hooper, August 15th, 1858.

J. W. Robertson and Clara D. Willard, September 9th, 1858.

N. Schardin and Mary H. Polar, September 9th, 1858.

William J. Reed and Sarah J. Roberts, September 30th, 1858.

George Kinney and C. Bailey, October 13th, 1858.

George Travis and Amelia Andrews, October 5th, 1858.

Franklin S. Freeman and Gertrude G. Swain, October 4th, 1858.

John Dexter and Nancy Scoggins, November 15th, 1858.

Louis Guthrie and Mary Arnold, November 11th, 1858.

John Sherman and Hannah Markfrom, November 19th, 1858.

L. Hollenbeck and Eliza Simms, November 21st, 1858.

B. S. Bequette and Catherine Kraft, December 11th, 1858.

José Lopez and Isabella Martin, December 14th, 1858.

Jacob Wadish and Elizabeth Boos, January 5th, 1859.

W. M. Gammel and Mary J. Harbin, February 11th, 1859.

J. W. Tuttle and Mary L. Wright, February 5th, 1859.

Thomas W. Guthrie and E. Daniels, March 3d, 1859.

- Huston Galoway and Mary Alexander, April 14th, 1859.
David B. Mosby and C. Schanman, April 14th, 1859.
Henry Furry and Laura A. Barns, April 10th, 1859.
Hiram Hulbert and Harriett Huber, March 10th, 1859.
Samuel Gregory and Sarah E. Calamies, July 4th, 1859.
John Newbauer and Mary Cordell, August 6th, 1859.
A. C. Ruggles and M. E. Rinehart, March 13th, 1859.
George Watt and Susan A. Pedler, August 7th, 1859.
John J. Ammons and Mary E. Wright, August 9th, 1859.
J. D. Clambers and Miriam Leach, July 14th, 1859.
Austin J. Stores and Louisa Young, September 21st, 1859.
W. N. Torbett and Mary A. Clanton, September 28th,
1859.
George Sharpneck and Sarah A. Stocks, December 8th,
1859.
A. Gauthier and Josephine Arnold, December 20th, 1859.
Jacob Rhyerd and Catherine Eakels, January 15th, 1860.
Chester Jakeweth and J. Ranes, February 26th, 1860.
L. Trumpler and Barbery Gregory, March 20th, 1860.
William Gray and Harriet Eakle, March 4th, 1860.
A. J. Gibson and E. E. Montgomery, April 23d, 1860.
Samuel Kirkham and M. R. Chandler, May 3d, 1860.
Dexter Dunphy and Lydia Willard, June 2d, 1860.
Robert McKinney and Mary Montgomery, August 4th,
1860.
D. M. C. Thompson and Sarah McCall, September 30th,
1860.
Thomas F. Hughes and Cornelia Wright, September
30th, 1860.
John Bemmerly and Agnes Weimar, October 14th, 1860.
Henry Phillips and Mary E. Melhiser, November 11th,
1860.
John Laugenour and Emma C. Watkins, December 27th,
1860.
Benjamin Funk and Anna B. Pockman, January 1st, 1861.
Simon W. Hopkins and Mary A. Norton, December 23d,
1860.
Emmet Masters and Tabitha Smith, November 15th,
1860.

Hugh Montgomery and A. E. Vallandingham, February 10th, 1861.

Ignats Maeger and Sophie Kummer, September 25th, 1861.

William Barrett and Susan B. Brown, February 17th, 1861.

James Gose and Susan A. McNeil, February 20th, 1861.

H. H. Scott and Margaret Eakle, January 1st, 1861.

John Wohlfrom and Barbara Keller, March 19th, 1861.

William Mitchell and Hattie Updegraff, October 10th, 1859.

F. Morse and Lydia Curtis, April 20th, 1861.

L. R. Hopkins and Mary A. Lowe, August 12th, 1860.

G. L. Luddington and M. E. Vallandingham, April 30th, 1861.

Thomas J. Hutchinson and Mary Hubbard, June 23d, 1861.

James Black and Margaret Tennis, July 1st, 1861.

John Reid and Clarissa Bixler, September 16th, 1861.

Landon Glasscock and Malinda C. Shockley, September 23d, 1861.

James T. Lillard and Susan S. Hog, October 8th, 1861.

O. L. Bashford and Melseva Gum, September 19th, 1861.

George W. Pardy and C. Beckford, October 15th, 1861.

Samuel Chetham and M. A. Francisco, December 11th, 1860.

Morton McGriff and E. Brewster, January 30th, 1861.

Joseph Pockman and Betsy V. Crawford, April 21st, 1861.

E. W. Dollarhide and Nancy B. Lane, February 19th, 1860.

H. H. Hord and E. A. Harling, August 1st, 1860.

T. B. Huntley and F. Lehman, October 4th, 1860.

William Rose and Phoebe A. Betts, October 27th, 1861.

Frank R. Enos and F. Isabelle, December 2d, 1861.

Levi C. Lane and A. A. Wright, November 27th, 1861.

C. F. Gregory and Mary A. Hawkins, November 21st, 1861.

John C. Drummond and Sarah F. Reed, November 24th, 1861.

George W. Hoffman and Mary E. St. Louis, January 1st, 1862.

James A. Douglas and Sarah A. Moore, October 24th, 1861.

John Lane and Albina Shellhammer, November 3d, 1861.

Joseph Schuder and Mary Eakle, January 26th, 1862.

John J. Berry and Mary M. Miller, February 17th, 1862.

C. B. Towill and Mary Holton, December 28th, 1861.

W. H. Cook and S. E. Rowles, February 18th, 1862.

Louis Murdock and Mary Mize, December 25th, 1861.

Rea Rose and Ann Agnew, January 23d, 1861.

F. M. Mayfield and G. D. Black, March 16th, 1862.

Caleb D. Davis and Susan A. Kipp, April 14th, 1862.

George W. Doan and Mary M. Fowler, February 10th, 1862.

Walter Sutherland and P. Porter, April 6th, 1862.

T. A. Martin and Mary E. Green, May 6th, 1862.

Richard Kirkham and E. A. Tregaskis, May 18th, 1862.

Vincent Enos and Rosa Hermillo, June 11th, 1862.

Samuel Vaughn and Mary Barker, June 19th, 1862.

Leonard P. Bronk and Mrs. M. E. Stoddard, July 13th, 1862.

Lewis Cramer and Sarah Hines, September 14th, 1862.

W. S. Kellogg and F. E. Renfro, October 14th, 1862.

J. P. Wilson and Lucy A. Rose, November 11th, 1862.

Charles B. Brooks and Mary C. Wright, October 30th, 1862.

F. W. Houx and Anna S. Mering, November 28th, 1862.

H. N. Cummings and C. J. Taylor, September 13th, 1862.

Charles A. Brown and Fannie Ingram, November 13th, 1862.

Calvin Ruddock and Adeline B. Guilford, December 25th, 1862.

Andrew S. Webb and Margaret C. Moore, December 31st, 1862.

Frederick Ott and Anna J. Skinner, December 17th, 1862.

Lorenzo Heinz and Caroline Wimmer, December 29th, 1862.

William McManoway and Emeline Shipley, December 20th, 1862.

Frank Glasscock and Jennie Bynum, January 3d, 1863.

Levi B. Adams and Mary A. Downs, January 4th, 1863.

W. Heyman and Mary Heimann, March 6th, 1863.

J. M. Epperson and Nancy C. Kanawyer, February 7th, 1863.

James White and F. A. Woolsey, January 22d, 1863.

John O. Grassell and W. J. Thompson, April 7th, 1863.

John F. Owen and Gertrude Slingerland, April 24th, 1863.

R. H. Campbell and Elizabeth Nell, April 30th, 1863.

Isaac Keys and Sarah J. Cook, May 17th, 1863.

Robert C. Anderson and M. A. Treadway, June 5th, 1863.

• James W. Kelley and Mary Clark, June 3d, 1863.

Daniel M. Whitford and Mary N. Mering, May 26th, 1863.

C. Majors and Fanny A. Kumball, July 28th, 1863.

James Gruwell and Mattie Bynum, October 2d, 1863.

M. Bemmerly and H. Settenheim, October 8th, 1863.

M. D. Burnett and Hannah W. Bird, October 1st, 1863.

A. J. Ford and Martha Reaves, October 2d, 1863.

J. R. Edmons and Catherine Ryherd, September 29th, 1863.

J. B. Eiker and Mary A. Blackwood, October 23d, 1863.

Moses Robinson and Julia A. Speid, November 12th, 1863.

Emanuel Hoffman and Mary Ginner, November 12th, 1863.

Jacob D. Capps and Mary A. Rhodes, November 22d, 1863.

James H. Weils and R. L. Snyder, September 6th, 1863.

W. H. Davis and Mary J. Manning, October 4th, 1863.

Z. Swaringer and Ida Rogers, October 22d, 1863.

Asa Pettit and Elizabeth J. Moore, December 9th, 1863.

John Boulware and Jennie Lawson, December 5th, 1863.

Robert Roberts and Amanda Adams, December 17th, 1863.

N. P. Tribblecock and Mary A. Young, December 1st, 1863.

C. D. Spires and Mary A. Dayton, January 27th, 1864.

Charles E. Sampson and Caroline Jaques, January 28th, 1864.

David Hays and Maranda G. Thompson, February 6th, 1864.

E. G. Crough and Juliett Hawley, February 15th, 1864.

Alexander Bird and Mary P. Bowers, February 21st, 1864.

A. Clifford and M. C. Manning, March 6th, 1864.

G. M. Damon and Mary P. Browning, March 23d, 1864.

Franklin Aldridge and Sarah J. Bradley, March 22d, 1864.

William King and Rebecca M. Montgomery, March 31st, 1864.

John Hutchinson and Sarah Shuder, April 11th, 1864.

J. D. Adams and Mrs. Mary C. Boon, April 12th, 1864.

J. F. Dinwiddie and Flora V. Vaughan, April 3d, 1864.

E. M. Anderson and Minnie Blaun, April 26th, 1864.

S. P. Perry and Mary E. McDowell, April 24th, 1864.

W. T. Williamson and H. Hollingsworth, June 16th, 1864.

Alexander Russell and Phoebe A. Smith, July 12th, 1864.

B. H. Scott and B. E. Fowler, July 16th, 1864.

John Marquelt and Delia A. Jones, July 3d, 1864.

John Arnold and Nancy Tennis, July 27th, 1864.

Robert Hines and Sarah R. Lowe, August 28th, 1864.

Robert Benham and Sarah J. Bonnell, September 4th, 1864.

W. P. Dearing and Mrs. Sarah McWilliams, September 15th, 1864.

John Kiernan and Joanna McKanna, October 31st, 1864.

A. D. Porter and Lizzie Moseby, November 16th, 1864.

Hanford Hubbard and A. Porter, November 16th, 1864.

C. W. Gillett and D. H. Sloane, November 27th, 1864.

George F. Wherry and Margaret I. Campbell, December 25th, 1864.

Abner Brownell and Louisa B. Gwinn, December 27th, 1864.

John S. Miller and Melissa E. Phillips, January 15th, 1865.

Thomas C. Way and Mary E. Robnett, January 16th, 1865.

James Hanney and Jane Cottenham, January 25th, 1865.

Edgar E. Lincoln and Lorina C. Hendrix, December 25th, 1864.

H. G. Hartley and Mary J. Kincheloe, February 5th, 1865.

Moses Sessions and Amanda Davis, November 14th, 1864.

N. Corbin and G. R. Latteand, February 28th, 1865.

Thomas Barnes and Sally Ford, March 17th, 1865.

Joseph Stiffler and M. Lippencott, March 14th, 1865.

James B. Tinsdale and Mary E. Hiatt, June 1st, 1865.

J. N. Hunt and M. A. Jeffries, March 19th, 1865.

S. J. Simmonds and Parmelia Butler, June 20th, 1865.

Warren Powers and Jane A. Hiller, April 19th, 1865.

William R. Mills and Louisa Ridley, July 3d, 1865.

A. Cowell and E. Hubbard, August 5th, 1865.

Albert Vanfleet and Elizabeth Harling, September 18th, 1865.

James P. Dameron and Julia A. Hodge, September 6th, 1865.

John Keithley and Maria E. Briggs, September 7th, 1865.

Charles S. Powell and Hannah A. Smith, September 22d, 1865.

R. L. Taylor and Martha A. Cheatham, September 27th, 1865.

A. E. Noel and Lizzie Willard, September 28th, 1865.

W. McGriff and Martha Lynch, October 15th, 1865.

Wiley E. Brasfield and Fanny J. Burnett, October 9th, 1865.

George Wiseman and Parmelia Stanley, October 22d, 1865.

C. M. Boulware and Caroline Hubbard, October 23d, 1865.

A. W. Tucker and Ellen McLaughlin, October 16th, 1865.

Barnard Parrish and Mary Buob, November 16th, 1865.

Daniel Farnham and Sylvania Dopking, November 15th, 1865.

J. H. Hulett and Nancy Mayfield, October 8th, 1865.

H. Fairchild and Rachel Wadden, December 7th, 1865.

William Woodward and Dora Anwirtir, December 13th, 1865.

S. J. Grover and S. Harmes, July 4th, 1866.

Francis Bullard and Mary A. Merritt, January 30th, 1866.

William Keithly and Elizabeth Duncan, January 25th, 1866.

George C. Martin and Mary E. Waysman, March 7th, 1866.

Sterling P. Creason and Sarah E. Taylor, March 18th, 1866.

W. H. H. Dinwiddie and Harriet Breedlove, March 29th, 1866.

James W. Bower and Nancy M. Black, April 13th, 1866.

Carson Hoin and Ellen Crowder, April 10th, 1866.

William B. Parker and Margaret L. Simpson, March 21st, 1866.

S. M. Gallup and Maria A. Fillwrown, April 17th, 1866.

Frank Haley and Susan Price, April 15th, 1866.

Henry Clausen and Kate Hegels, April 26th, 1866.

Luman Gates and Lavinia Moreland, May 24th, 1866.

James G. Burnett and Margaret E. Reid, May 24th, 1866.

Charles D. Morin and Minna B. Schindler, June 3d, 1866.

Christopher C. Parrott and Susan Miller, March 4th, 1866.

Isaac Fisher and Mary Cunningham, June 14th, 1866.

Livingston Phagan and Celia Peasley, June 1st, 1866.

R. A. Fellows and Margaret N. Dennis, July 29th, 1866.

R. B. Dinsmore and Lizzie Baxter, August 12th, 1866.

James S. Curtis and Mary A. Reaves, September 13th, 1866.

T. A. Armfield and Sarah M. Beckett, September 23d, 1866.

F. M. Rahm and Helen A. Gaddis, September 27th, 1866.

L. P. McElhaney and Louisiana Ford, August 6th, 1866.

Charles O. Sanders and Mary E. Ridley, October 1st, 1866.

John T. Munroe and Sarah E. Campbell, September 23d, 1866.

David Wolgamott and Rose M. Densdale, November 15th, 1866.

William Hays and Albina Cloyd, November 25th, 1866.

James Sibley and Susan P. Giddings.

William Ogden and Emma B. Marshall, November 24th, 1866.

John W. Freeman and Hannah Swain, October 22d, 1866.

Alva Blair and Mary L. Ludden, December 25th, 1866.

M. L. Baxter and E. M. Dresser, February 12th, 1867.

J. F. Elliott and A. G. Johnson, February 27th, 1867.

Thomas H. Dodson and Ellen M. Daley, March 12th, 1867.

James M. Goode and Susan H. McPhetridge, April 20th, 1867.

Daniel H. Manpin and Mrs. Martha Creltin, April 30th, 1867.

Alexander St. Louis and Senor Provost, May 1st, 1867.

John W. Waldo and Susan Parrott, May 5th, 1867.

John D. Bingham and Amanda J. Chandler, May 30th, 1867.

George A. Pierce and Ellen F. Read, May 26th, 1867.

F. Marion Brown and Mary E. Beamer, June 2d, 1867.

Charles Garley and Julia Lucas, May 27th, 1867.

G. M. Aben and Ermina Masters, June 9th, 1867.

L. Jarvis and M. M. St. Louis, June 6th, 1867.

James Yardley and Elizabeth A. Dyer, March 10th, 1867.

William Hagemon and Mary J. Todle, June 1st, 1867.

W. W. Burnett and Minerva Burton, September 1st, 1867.

H. S. Deaner and Alice Wyckoff, October 1st, 1867.

William Mawhor and E. S. Travis, October 8th, 1867.

Levi B. Adams and Julia A. Porter, November 17th, 1867.

Alex. C. Bynum and Mary A. Saint, November 17th, 1867.

M. R. York and Susan F. Maxwell, November 3d, 1867.

D. C. Hoffman and Mary Lembert, November 10th, 1867.

Charles F. Briggs and Maggie Torner, December 10th, 1867,

Adam Stiner and Lucinda Blowers, November 20th, 1867.

John S. Jackson and Lucinda S. Miller, December 8th, 1867.

M. L. Templeton and Nellie Ray, December 24th, 1867.

John M. Curry and Cloe E. Curtis, December 17th, 1867.

M. C. Hudson and Elizabeth Monogan, May 27th, 1867.

C. C. Scott and Mrs. M. A. Burton, January 5th, 1868.

James Hadden and Epsie A. Barrett, February 7th, 1868.

James M. Wood and Millie E. Goode, February 27th, 1868.

C. G. Smith and Nancy Herring, March 18th, 1868.

M. O. Harling and Margaret I. Eley, March 18th, 1868.

Evan Knapp and Sadie Connelly, April 5th, 1868.

William L. Todd and Clara J. Pike, April 14th, 1868.

Richard Eley and Virginia Silver, March 16th, 1868.

Alexander S. Armstrong and Lizzie Carter, May 3d, 1868.

Alexander Dinwiddie and Elizabeth Griffin, April 30th, 1868.

M. G. French and Frances J. Morse, April 27th, 1868.

Francis M. Curry and Amanda V. Graham, May 10th, 1868.

J. Germhauser and Selma Beck, May 10th, 1868.

Edmund C. Brown and Jennie Glasscock, April 30th, 1868.

David Shultes and L. A. Criger, May 9th, 1868.

Hiram P. Merritt and Jenette E. Hebrow, May 26th, 1868.

Drury R. Clanton and Margaret E. Smith, June 7th, 1868.

William H. Tappe and Laura L. Francisco, May 31st, 1868.

A. C. Bingham and Stacy R. Moore, June 10th, 1868.

Nelson B. Sperry and Lizzie J. Curry, June 21st, 1868.

A. J. Hall and M. F. Clark, July 12th, 1868.

James P. Grafton and Mary A. Day, July 6th, 1868.

John Yardley and M. A. Brailey, July 8th, 1868.

Charles Allen and Mrs. A. R. Chamberlain, July 12th, 1868.

Philo H. Smith and Emma Rapely, July 12th, 1868.

Lorenzo Floris and Sally M. McKay, June 23d, 1868.

John Goodson and Mary Glascock, August 2d, 1868.

Benjamin M. Rotlerty and Emma J. Fregaskir, August 4th, 1868.

George Clapp and Martha Gibbs, August 18th, 1868.

Thomas J. Beckett and Caroline E. Farnham, August 23d, 1868.

George W. Powell and Sarah Lippincott, September 2d, 1868.

Perry Jacobs and Emeline A. Clanton, September 10th, 1868.

John R. Jones and Mary J. Tozer, September 1st, 1868.

Abel D. High and Luella Cooley, September 6th, 1868.

John M. Cook and Harriet L. Horton, September 15th, 1868.

John L. Pace and Susie C. Goodwin, September 24th, 1868.

P. C. Fenner and Henrietta Dunnegan, October 1st, 1868.

Quintus V. Day and Araminta M. Giddings, October 15th, 1868.

M. C. Walsh and Elmira Vanseckle, October 18th, 1868.

Poel Percell and Sarah C. Crowder, October 11th, 1868.

Andrew Muun and Margaret Trusdel, November 1st, 1868.

John J. Holmes and Ida Harris, November 8th, 1868.

James Smith and Mary Henley, November 8th, 1868.

William Thompson and Mrs. Lucy A. Bickford, November 15th, 1868.

John W. Black and E. Tennis, November 22d, 1868.

Emanuel Mast and Rosina Buob, November 8th, 1868.

George B. Copp and Mary A. Norton, December 1st, 1868.

C. V. Burke and Catherine Beall, December 2d, 1868.

Thomas Baird and Mrs Mary Bond, December 5th, 1868.

Henry Perry and Mrs. R. E. Mudgett, January 10th, 1869.

John E. Young and Edith M. Goddard, December 20th, 1868.

H. D. Connell and Lulu J. Pendegast, February 17th, 1869.

Henry Rhodes and Clara M. High, March 28th, 1869.

Alfred A. Lyton and Susan F. Wright, March 3d, 1869.

Edwin Smith and Alice C. Lane, March 4th, 1869.

Benjamin W. Lyon and Lena Wares, April 8th, 1869.

C. C. Freshner and Lavinia Rice, April 5th, 1869.

William N. Huston and Mary E. Sims, May 2d, 1869.

J. W. Dinwiddie and Mary M. Johnson, May 13th, 1869.

John Clem and A. E. Brown, May 23d, 1869.

D. B. Zamvalt and Mary Smyth, May 6th, 1869.

J. E. Forbes and Mrs. Sarah C. Harvey, June 1st, 1869.

A. G. Reed and Mattie I. Welch, June 2d, 1869.

D. Landis and Phoebe Powell, June 16th, 1860.

William Powell and Elizabeth C. Smith, June 16th, 1869.

John Ford and Margaret Venable, June 15th, 1869.

Henry C. Mouland and Sarah E. Clawson, June 3d, 1869.

William F. Warren and Mrs. Mary A. Swiney, June 27th, 1869.

William McNeil and Martha Jones, August 17th, 1869.

John Mathews and A. F. Latham, September 9th, 1869.

Lorenzo Dunning and Julia M. Dresser, November 18th, 1869.

Peter R. Willett and Louisa N. Fisher, December 6th, 1869.

S. A. Lytle and Mary E. Malone, September 22d, 1869.

Stephen Holton and Ellen Grafton, September 20th, 1869.

A. W. Dedman and Mary G. Smith, September 4th, 1869.

William N. Thompson and T. E. Day, September 13th, 1869.

R. W. Browning and Martha Kincheloe, September 7th, 1869.

J. B. Clark and Mary Higgins, November 7th, 1869.

Jacob Greiner and Mary Weimmer, November 8th, 1869.

William Coil and Sarah N. Chandler, October 31st, 1869.

D. T. Scoggins and Mary E. McComber, October 17th, 1869.

W. A. Brown and J. A. Grier, September 15th, 1869.

John E. Bruce and Julia A. Miller, October 21st, 1869.

Jonathan Lock and Sarah Lambert, October 29th, 1869.

G. F. Patterson and M. V. Fairchild, June 28th, 1869.

W. F. Stetson and Eliza Ayers, December 4th, 1869.

A. J. Snodgrass and Mary E. Cahill, December 26th, 1869.

J. O. Maxwell and Anna D. Gaddis, January 12th, 1870.

James S. Rollins and N. F. Young, December 22d, 1869.

William Rawson and Mrs. Sarah Askins, January 4th, 1870.

M. Furniss and Sarah M. Baker, December 15th, 1869.

Joseph Graham and Mary N. Wriston, January 12th, 1870.

J. A. Dopking and Emma Fisher, January 20th, 1870.

A. Kness and Josephine B. Plumer, January 26th, 1870.

Samuel D. Wall and Georgia B. Moore, February 16th, 1870.

Peter Laroux and M. Manette, February 17th, 1870.

Daniel Ellison and Margaret Whipcot, February 25th, 1870.

H. P. Peterson and Eliza A. Gifford, February 22d, 1870.

John F. Cliff and Winnie Bodkin, December 4th, 1869.

G. W. Linderman and Julia Clooney, February 28th, 1870.

Charles B. High and Carrie Bradford, February 22d, 1870.

W. D. Campbell and California Spurgeon, March 16th, 1870.

N. H. Scoggins and Jennie Fredericks, March 23d, 1870.

Albert Wright and Mary Eagan, March 26th, 1870.

Frederick Clay and Sarah Richie, April 6th, 1870.

Albert Cole and Irene Kincaid, April 8th, 1870.

W. C. Parker and Mrs. M. A. Markham, April 25th, 1870.

William Dresbach and Isabella Pearce, May 10th, 1870.

S. T. Cox and N. E. Oliver, May 1st, 1870.

G. W. Chapman and Zilpha Stephens, May 4th, 1870.

A. V. Stockwell and Angie D. Hall, May 4th, 1870.

D. M. Burns and Emma M. Schindler, May 8th, 1870.

Jacob Neff and Jennie Bates, May 19th, 1870.

Messinger E. Gates and Jennie M. Messinger, July 12th, 1870.

William Johnson and Clara Evans, August 13th, 1870.

John Marcus and Mary L. Derby, August 19th, 1870.

D. Franceel and E. Fersch, July 26th, 1870.

S. Kingsburg and Julia A. Woods, August 29th, 1870.

Morals.

It may be well—for the information of strangers—to give an index to the morals of this community. The records of the criminal courts being the most reliable guide to the state of society, we have given space to the following list of convictions for various degrees of crime, for which we are indebted to W. A. Henry, Under Sheriff.

Arrests and Convictions.

The following arrests and convictions for criminal offenses have been made in Yolo County since the first day of December last :

May, J. M.—Arrested for kidnaping Dec. 7, 1869; convicted Dec. 11, 1869; sentenced to State Prison for four years.

Stump, A. B.—Arrested for assault to murder Dec. 1, 1869; convicted July 19, 1870; fined.

Slattery, John—Arrested for burglary Dec. 12, 1869; convicted Feb. 4, 1870; State Prison.

Williams, Charles—Arrested for petit larceny Dec. 16, 1869; convicted Jan. 10, 1870; County Jail.

- Griffin, Michael—Arrested for petit larceny Dec. 16, 1869; convicted Jan. 10, 1870; County Jail.
- Manor, A. P.—Arrested for burglary Dec. 21, 1869; convicted Jan. 14, 1870; State Prison, five years.
- Wilson, George—Arrested for burglary Dec. 21, 1869; convicted Jan. 14, 1870; State Prison, five years.
- Gee Lee—Arrested for assault and battery Dec. 12, 1869; convicted Jan. 12, 1870; fined.
- Jim, John—Arrested for assault and battery Dec. 12, 1869; convicted Jan. 12, 1870; fined.
- Doty, Henry—Arrested for grand larceny Dec. 7, 1869; convicted Jan. 28, 1870; State Prison, three years.
- Hodge, Thomas—Arrested for burglary Dec. 7, 1869; convicted Feb. 4, 1870. State Prison, three years.
- Stewart, William H.—Arrested for assault to murder Jan. 4, 1870; convicted Feb. 19, 1870; fined.
- Lane, John—Arrested for concealing stolen goods Feb. 23, 1870; convicted April 20, 1870; County Jail.
- Gilman, James—Arrested for petit larceny March 1, 1870; convicted March 15, 1870; County Jail.
- Slattery, John—Arrested for assault and battery March 15, 1870; convicted March 15, 1870; fined.
- Slattery, Jeremiah—Arrested for assault and battery March 15, 1870; convicted March 15, 1870; fined.
- Flores, Domingo—Arrested for grand larceny March 24, 1870; convicted; State Prison, two years.
- Lassen, Samuel—Arrested for assault and battery March 26, 1870; convicted March 26, 1870; fined.
- Kinkade, Joseph—Arrested for assault and battery March 26, 1870; convicted March 26, 1870; fined.
- Wilson, Alfred—Arrested for grand larceny March 30, 1870; convicted April 14, 1870; State Prison, one year.
- Brown James—Arrested for assault with deadly weapon March 31, 1870; convicted April 15, 1870; State Prison, six months.
- Edwards, W. H.—Arrested for assault and battery March 30, 1870; convicted March 30, 1870; fined.
- Clark, James—Arrested for assault with deadly weapon April 12, 1870; convicted April 13, 1870; fined.
- Noakes, Charles—Arrested for assault with deadly weapon April 12, 1870; convicted April 13, 1870; fined.
- Burns, Thomas—Arrested for assault to murder April 22, 1870; convicted; County Jail.
- Deadman, Al.—Arrested for assault and battery May 11, 1870; convicted May 11, 1870; fined.
- Crowe, Robert—Arrested for assault and battery May 11; 1870; convicted May 26, 1870; County Jail.
- Kunnel, Frank—Arrested for petit larceny May 12, 1870; convicted May 22, 1870; County Jail.

- Duffy, William—Arrested for assault and battery May 26, 1870, convicted May 30, 1870; County Jail.
- Carr, John—Arrested for petit larceny May 29, 1870; convicted June 4, 1870; County Jail.
- Corbley, James—Arrested for assault and battery May 21, 1870; convicted May 31, 1870; County Jail.
- Hays, S. L.—Arrested for assault and battery June 16, 1870; convicted June 16, 1870; fined.
- Porterfield—Arrested for assault and battery June 8, 1870; convicted June 8, 1870; fined.
- Toban John—Arrested for petit larceny June 16, 1870; convicted June 18, County Jail.
- Grant William—Arrested for petit larceny June 16, 1870; convicted June 18, 1870; County Jail.
- Kelly Harry—Arrested for assault and battery June 22, 1870; convicted; County Jail.
- Duffy William—Arrested for assault and battery June 22, 1870; convicted June 23, 1870; fined.
- Allen, S. A.—Arrested for grand larceny Jan. 19, 1870; convicted April 22, 1870; State Prison, two years.
- Brissom, Joseph—Arrested for grand larceny June 26, 1870; convicted July 8, 1870; State Prison, one year.
- Brokaw, Andrew—Arrested for assault and battery July 4, 1870; convicted July 8, 1870; fined.
- Webley, William—Arrested for assault and battery July 4, 1870; convicted; fined.
- Jackson, J.—Arrested for assault and battery July 4, 1870; convicted July 4, 1870; fined.
- Newcombe, O. C.—Arrested for assault and battery July 6, 1870; convicted July 6, 1870; fined.
- McGuire, John—Arrested for assault and battery July 6, 1870; convicted July 6, 1870; County Jail.
- Murphy, John—Arrested for assault and battery July 6, 1870; convicted July 6; County Jail.
- Crocker, William—Arrested for assault and battery July 5, 1870; convicted July 5, 1870; County Jail.
- Rarth, Christian—Arrested for keeping nuisance July 5, 1870; convicted July 5, 1870; fined.
- Barker, William—Arrested for assault and battery July 11, 1870; convicted July 11, 1870; County Jail.
- Magee, Frank—Arrested for assault and battery August 1, 1870; convicted August 1, 1870; fined.
- Laswell, T.—Arrested for assault to do bodily harm June 3, 1870; convicted; fined.
- Cornell, Peter—Arrested for refusing to give his name to Assessor June 27, 1870; convicted; County Jail.
- Chow Chow, Dan—Arrested for assault and battery April 21, 1870; convicted; fined.

The following are under arrest, awaiting trial:

Wyckham, Isaac—Arrested Dec. 7, 1869, charged with murder.

Hamlin—Charged with forgery.

Griffin, Dwight—Charged with robbery, arrested May 7, 1870.

Miller, William—Charged with attempt at robbery, arrested April 18, 1870.

The following were arrested on charge of insanity and sent to the Stockton Insane Asylum:

Michael Morgan, sent Dec. 11, 1869; Joseph Hatch, March 8, 1870; Geo. W. Pomeroy, April 12, 1870; E. Bonner, April 4, 1870; D. White, April 4, 1870; Hans Harder, May 30, 1870; Charles McManus, June 2, 1870; Thos. Hunter, June 23, 1870.

PROSPECTIVE REVIEW.

We have now finished our descriptive local matter, and from what we have written we trust the reader can form a very correct estimate of the importance, value and general characteristics of Yolo County. Before we close this volume we desire to say a few words to

Emigrants,

And to those who desire to see this county peopled by an industrious and energetic population, who shall settle on the rich lands which lie so invitingly before them, making permanent homes in our midst, thus adding to the general wealth and prosperity of the county. Such is our earnest wish, and such, we believe, is the wish of all who have the interest of the county at heart and possess liberal views regarding the right of labor to seek a home among us. Especially do we desire to welcome that class of emigrants who come to till the soil, to extract from thence the wealth now slumbering there. We desire to see these broad plains dotted with farmhouses, each of which shall be a home, the citadel of a homestead. We desire to see the now unoccupied hillsides settled, and in place of the dry, parched, brown surface, behold green vineyards and pleas-

ant fields of fruit, whose annually increasing wealth shall swell the golden tide until its shallow stream shall assume its true proportions, and, from a rivulet, become a mighty river. Until such changes shall have been made, the real wealth and capabilities of the county can only be conjectured.

It is true that we desire to see this change, promising, as it does, so much of good, so much that is desirable. The most careless reader of these pages cannot fail of arriving at a correct conclusion regarding the capability of the county to support a population four-fold its present number. In order to secure an increase of population, it would be proper to enumerate the advantages we have to offer emigrants to induce them to cast their lot with us. However much we may wish it were otherwise, truth compels us to admit that those advantages are very few. Let us enumerate them:

A soil of surpassing fertility, a genial climate, good water (generally easy of obtaining), a healthy country, good schools, and more than an average variety of religious denominations with which to affiliate.

That is about all we think of, and more than rightfully belongs in the list, for the incomparable soil of which Californians are so apt to boast is no longer open for entry by the poor man, be he immigrant or native.

It seems rather rough on speculators and Immigrant Aid Societies to even attempt to disprove the oft-repeated assertion that California has lands enough for all who choose to settle within her borders. We will not deny the assertion. It is true—if the parties seeking land are not particular regarding quantity, location, quality or price. But still, with all due deference to the journals (who should know better) that constantly reiterate the cry of free lands for immigrants, we purpose to state briefly the inducements to immigrants that are presented by Yolo County. The immigrant desires land—good land, Government land—such as he can enter at Government price, such as he can till, and from which he can receive immediate returns. There is no such land in Yolo County; and we submit the

proposition to those best acquainted with the land interest, that the same state of affairs exists throughout the whole State.

We admit that there is plenty of land for sale, but at prices ranging far beyond the means of the ordinary immigrant. We admit that there are vacant lands, rich in natural wealth, that can still be had of the Government; but those lands are of the foothill and mountainous districts, and fit only for the vine and fruit culture. To the poor immigrant they possess no attraction, because he must be possessed of capital sufficient to enable him to live for three or four years before he can expect to receive any return from his investments, should he settle on and improve those lands. During the interval between planting the vineyard or orchard and its bearing season, he must trust to labor or the renting of lands. In either case, the prospect is none of the brightest for him during that interval. We have more laborers now than can find profitable employment; we have more renters than farms offered for rent. Then what inducement have we to offer the immigrant, that shall cause him to pass by the Government lands of Iowa, Kansas, Nebraska, or Illinois, the soil of which is equal to any in the world. Truly we have nothing—except a more genial climate. We would invite those editors who are continually calling for immigrants, to take a trip through the State and satisfy themselves regarding this matter. Can they for a moment believe the oft-repeated assertion, that there is “good land in plenty for all,” after they have seen the thousands of farmers who annually rent farms, because they can find no vacant lands on which to settle that would insure them a living? Let them take note of the hundreds and thousands of farm laborers in this State, who can find employment only about six months of the year. Let them take further and final note of the vast land monopolies that have swallowed up all the available lands of the State, make a record of the prices at which those lands are held, and then we venture the assertion that they will coincide with us in the opinion that neither Yolo

County, nor yet the State, has any superior inducements to offer immigrants.

The curse of land monopoly has destroyed the hopes of the immigrants, who, if well informed, know that they cannot hope to obtain land here on terms that will compare with the inducements offered them elsewhere. The fact is well known, that the majority of the available lands are held by speculators, at prices far beyond the reach of a poor man.

It is argued that these speculators must sell, in time; that these tracts must be broken up; that they cannot hold them long, on account of interest, taxes and other causes. Let us see: The first cost of these lands was one dollar and twenty-five cents per acre in greenbacks—equivalent to about eighty cents, gold, when these lands were purchased. These lands are held at from ten to fifty dollars per acre, according to locality—and what is of more importance, they *sell* for these sums when sold at all. They are rented, or most of these tracts are, and yearly bring the owner a large interest on the prices asked. They are *taxed*—yes, they are taxed; but how much? Land that sells from ten to fifty dollars per acre is taxed at three dollars to fifteen dollars per acre. Is it probable that wealthy men will part with property worth ten thousand dollars—bringing a large interest on that sum—and only paying taxes on two thousand five hundred dollars, unless compelled to? Not until real estate is taxed to its full value, can we hope for a change beneficial to the cause of immigration, for our lawgivers and land monopolists have raised a barrier to immigration more insurmountable than the Sierras—harder to overcome than the deserts which lie between us and the people whose presence we covet.

The emigrant who locates here must depend on renting land, if he be not able to purchase a farm at the ruling prices. There is no inducement in this to the true emigrant. His object in seeking new localities is a *home*—land that he can call his *own*. He could rent land without removing from his birthplace. Then, what have we in Yolo, or in California, to offer the emigrant to induce him to

pass the rich public lands of Iowa, Kansas and Nebraska, with soil as fertile as our own, and make his home among us? A better climate—nothing more. Strip the question of immigration of the mass of verbiage thrown around it, and the sophistry of speculative individuals who would sell their ill-gotten lands at a high figure, and it amounts to this—only this—a better climate.

From the reasons given, and many others unmentioned, kindred to the subject, we are reluctantly compelled to admit that Yolo County can offer no good reasons why immigrants should seek her borders; and this remark applies to the State at large.

We find no fault with this state of affairs. We simply point out the absurdity of the ceaseless call for immigrants, when the state of the land market forbids the immigration of families.

We are well aware that the prices asked for Yolo County lands can be readily obtained in most instances—that the valuation placed on those lands in this book is generally below what they will bring—but this does not help immigration; on the contrary, retards it. Hence, we must look only to the natural increase, and cease to expect a great influx of population from foreign sources. At least, such is the plain view of the case, and no amount of false reasoning can convince intelligent immigrants to the contrary.

A. S. HOPKINS,

70 J STREET,

bet. 3d and 4th Sts., Sacramento,

General News Agent,

Importer and Wholesale Dealer in

CHEAP PUBLICATIONS, MISCELLANEOUS

AND

School Books,

Stationery of all kinds,

Blank Books,

Memorandums,

Albums,

Chromos,

Picture Frames,

Stereoscopes,

Stereoscopic Views.

☞ I cannot be undersold in this market nor in San Francisco.

School Libraries supplied on most liberal terms.

A. S. HOPKINS.

RESIDENTS AND OCCUPATIONS.

A

- Abbey, J. A., Ky.; blacksmith, residence and shop $5\frac{1}{2}$ miles SW from Buckeye, 17 miles SW from Woodland; one hundred and sixty acres of land, Division 3, all in cultivation; value of real estate, three thousand dollars; Buckeye Township and Precinct; Post-office, Buckeye.
- Abbey, George, Ill.; laborer, residence $2\frac{1}{2}$ miles SW from Cottonwood, $14\frac{1}{2}$ miles SW from Woodland; East Cottonwood Precinct, Cottonwood Township; Post-office, Cache Creek.
- Abele, August, France; farmer, residence Cache Creek Township; three hundred and twenty acres of land, Division 3; value, three thousand two hundred dollars; Post-office, Woodland.
- Abell, George; farmer, residence $3\frac{1}{2}$ miles NW from Davisville, $8\frac{1}{2}$ miles SW from Woodland; one hundred and sixty acres of land, Division 3, all in cultivation; value of real estate, three thousand dollars; capital invested, seven hundred dollars; North Putah Precinct, Putah Township; Post-office, Davisville.
- Abernathy, Paschal, Mo., medical student with B. H. Pier-son, M. D., Woodland.
- Adams, T. J., Ohio; farmer, residence 1 mile SE from Knight's Landing, 13 miles SE from Woodland; sixty-one acres of land, thirty acres in cultivation; Division 3; value of real estate, two thousand five hundred dol-lars; East Grafton Precinct, Grafton Township; Post-office, Grafton.
- Adams, W.; farmer, eighty acres of land; value, eight hun-dred dollars; Grafton Township; Post-office, Yolo.

A. GRIFFITH.

C. V. BURKE.

A. GRIFFITH & CO.,

DEALERS IN

General Merchandise,

Agents for Baker & Hamilton's Agricultural Implements,

Cacheville, Yolo County, Cal.

- Adams, D. Q., Mo. ; farmer, residence 6 miles N from Cottonwood, 16 miles W from Woodland; four thousand acres of land, two hundred acres in cultivation; Division 3 and 4; value of real estate, twenty thousand dollars; dealer in sheep and wool; West Cottonwood Precinct, Cottonwood Township; Post-office, Cache Creek.
- Adams, Levi B., Ohio; farmer, residence $3\frac{1}{2}$ miles SW from Knight's Landing, $8\frac{1}{2}$ miles NW from Woodland; one hundred and sixty acres of land, Division 3; value of real estate, seven thousand dollars; East Grafton Precinct, Grafton Township; Post-office, Grafton.
- Adler, Michael, N. Y.; clerk for George Lippman, Woodland.
- Agans, William, Ind.; farmer, residence $7\frac{1}{2}$ miles W from Cacheville, 13 miles NW from Woodland; one hundred and sixty acres of land, Division 3; value, one thousand dollars; East Cottonwood Precinct, Cottonwood Township; Post-office, Yolo.
- Ahmen, John L.; laborer, residence Washington Precinct and Township; Post-office, Sacramento.
- Akers, William, Ohio; laborer, Gordon Valley; Post-office, Capay.
- Akers, T. B., Ky.; bar-keeper, Buckeye; Post-office, Buckeye.
- Alvord, W. C.; farmer, residence west side of Elk Slough, 30 miles SE from Woodland; three hundred acres of land, Division 1 and 2; value, three thousand dollars; Merritt Precinct and Township; Post-office, Freeport, Sacramento County.
- Allison, James G., Ill.; Carpenter, Woodland.
- Alexander, Charles, Penn.; farmer, residence four miles W from Cacheville, 10 miles NW from Woodland; one hundred and sixty acres of Government land, forty acres in cultivation, Division 3; value, one thousand dollars; Cacheville Precinct, Cache Creek Township; Post-office, Yolo.
- Allen, James; farmer, Washington Township; twenty-five acres; value, one thousand dollars; Post-office, Sacramento City.

FLEISHMAN & KAUFMAN,
 Dealers in General Merchandise,
Main Street, Woodland.

Will not be and never have been Undersold.

Call on us, and be convinced of the fact,
 North side Main Street, opposite Post Office.

R. W. MURPHY, M. D.,
 Physician and Surgeon,

OFFICE, 165 J STREET, UP STAIRS, Third door above Sixth
 SACRAMENTO.

ALBERT FLOYD,

DEALER IN ALL KINDS OF

Building and Fencing Lumber,

DOORS, WINDOWS, MOULDINGS, ETC.,

DAVISVILLE, YOLO COUNTY, CALIFORNIA.

All Orders Promptly Filled.

Alexander, Armstrong & Hinkson,

ATTORNEYS AT LAW,

Fifth Street, Between I and J Streets,

Adjoining the Sacramento Savings Bank, SACRAMENTO.

Will Practice in all the Courts in the State.

SPECIALTY—LAND BUSINESS,

- Aldrich, E. B., Mich.; farmer, residence $1\frac{1}{2}$ miles E from Capay, 18 miles W from Woodland; one hundred acres of land, thirty acres in cultivation, Division 3; value, two thousand dollars; West Cottonwood Precinct, Cottonwood Township; Post-office, Capay.
- Aldrich, J. W., Mass.; farmer, residence $1\frac{1}{2}$ miles E from Capay, 18 miles W from Woodland; two hundred and sixty acres of land, Division 3; value, five thousand dollars; West Cottonwood Precinct, Cottonwood Township; Post-office, Capay.
- Alexander, Samuel, Ga.; painter, Knight's Landing; Post-office, Yolo.
- Alexander, Vincent, Ky.; farmer, residence 3 miles NW from Capay, 23 miles NW from Woodland; one hundred and forty acres of land, Division 3; value, six thousand dollars; West Cottonwood Precinct, Cottonwood Township; Post-office, Capay.
- Alexander, S., N. C.; artist, Davisville.
- Allen, George D., R. I.; farmer, 7 miles SW from Antelope, 25 miles NW from Woodland; one hundred and sixty acres of Government land, Division 3, forty acres in cultivation; value, two thousand dollars; West Grafton Precinct, Grafton Township; Post-office, Antelope.
- Allen, Thomas, N. Y.; agent California Pacific Railroad at Davisville; North Putah Precinct, Putah Township.
- Allen, James, Canada; telegraph operator at railroad depot, Davisville; North Putah Precinct, Putah Township.
- Allen, D. H., Ind.; farmer, Washington Precinct and Township; Post-office, Sacramento.
- Allen, Josiah, Me.; carpenter, Washington Precinct and Township, Post-office, Sacramento.
- Allen, B. B., Penn.; peddler, Davisville.
- Allaman, John, Penn.; farmer; North Putah Precinct, Putah Township; Post-office, Davisville.
- Allen, J. J., Penn.; farmer, residence $1\frac{1}{2}$ miles S from Buckeye, 16 miles SW from Woodland; three hundred and twenty acres of land, all in cultivation, Division 3; value, twelve thousand dollars; Buckeye Precinct and Township; Post-office, Buckeye.

ORLEANS HOTEL,

POST STREET,

Above Kearny,

San Francisco.

H. E. UHRLANDT, Proprietor.

A New Building.

Rooms and Suites elegantly furnished throughout, and kept as a First-class Hotel in every respect.

The most convenient and pleasant Family House in the City.

NEW FURNITURE

AND

Coffin Ware-Rooms.


PETER KRELLENBERG, Proprietor.

All kinds of Furniture made to order after the latest styles.

A supply of ready made Coffins constantly on hand and for sale at prices to suit the times. Place of business,

Corner of Fourth and Main Streets,

WOODLAND, CAL.

 All work guaranteed to give perfect satisfaction.

PETER KRELLENBERG.

- Alves, Mannel, Azores; gardener, on Sacramento River 33 miles SE from Woodland; Merritt Precinct and Township; Post-office, Freeport.
- Allen, Charles, Ohio; blacksmith-shop and residence corner of Third and Main streets, Woodland; owns town lots and buildings; value, two thousand dollars.
- Ammons, J. J., N. C.; County Assessor and farmer, residence Woodland; two hundred and seventy-seven acres of land on Sacramento River, Divisions 1 and 2; value, two thousand five hundred dollars; Post-office, Woodland.
- Ames, Josiah, Me.; Carpenter, Washington Precinct and Township; Post-office, Sacramento.
- Amesbury, James, England; carpenter at Newton's shop, Woodland.
- Anderson, Robert R., Mo.; farmer, 10 miles NW from Capay, 30 miles NW from Woodland; West Cottonwood Precinct, Cottonwood Township; Post-office, Capay.
- Anderson, Henry, Norway; Depot Saloon, Davisville.
- Anderson & Mann; farmers, 10 miles NW from Capay, 30 miles NW from Woodland; West Cottonwood Precinct, Cottonwood Township; Post-office, Capay.
- Anderson, Gustave, Germany; farmer, $3\frac{1}{2}$ miles NW from Prairie, 14 miles NW from Woodland; one hundred and sixty acres of land, all in cultivation; value, five thousand dollars; West Grafton Precinct, Grafton Township; Post-office, Prairie.
- Anthony, Jacob, Tenn.; laborer, 3 miles West from Woodland.
- Andrews, George W., Mass.; drayman, residence on Third street between Lincoln avenue and Main street; town lots and dwellings; value, four thousand dollars.
- Andrews, W. H., Ohio; farmer, on Sacramento River $6\frac{1}{2}$ miles NW from Washington, $11\frac{1}{2}$ miles SE from Woodland; Washington Precinct and Township; Post-office, Sacramento.
- Antwerter, Joseph C.; farmer, one hundred acres, Division 3 land; value, two thousand dollars; Cache Creek Township; Post-office, Woodland.

EATON & LAWSON,
North Side Main Street, Woodland,
DEALERS IN GROCERIES
OF EVERY DESCRIPTION.


We defy competition in our line. Call and see us.

JOHN D. LAWSON.

A. POWELL,
Lumber Dealer,
NEAR DEPOT, DAVISVILLE.

I. C. STEEL, Agent. Go and see IKE, he will suit you in the Lumber line.

HARRY DIXON,
Attorney at Law and Conveyancer,
Real Estate and General Agent, (County Clerk,)
Millerton, Fresno County, Cal.

 Particular attention given to Collection of Claims, locating and proving up Pre-emptions and Homesteads, Examination of Records and Titles, and Payment of Taxes.
Refers to Dr. R. P. Ashe, San Francisco.



BEN HASTINGS,

DRUGGIST,

[Late with Ruggles & Machefert.]


APOTHECARY'S HALL,

Corner Main and First Streets, Woodland.

 Prescriptions carefully prepared at all hours, day or night. 

C. D. MORIN,
Dealer in Stoves, Metal, Hardware,

And House Furnishing Goods, also Manufacturer of Tin, Copper and Sheet-Iron Ware. Patent Pumps of all descriptions made and repaired, and particular attention given to Well-Boring. Boring Tools furnished to customers free of charge. Tin Roofing done in the most scientific manner. Old Roofs repaired, and job work done on short notice. All kinds of stock furnished and work performed at Reduced prices. Orders from the country promptly attended to.


 Shop on Main Street, next door to Gray & Freeman's Store.

- Andree, Louis, Prussia; farmer, near Cottonwood, 12 miles W from Woodland; two hundred and thirty acres of land, Division 3; value of real estate, four thousand six hundred dollars; East Cottonwood Precinct, Cottonwood Township; Post-office, Cache Creek.
- Arnold, A. J., R. I.; butcher, Knight's Landing; Post-office, Grafton.
- Arble, R., Germany; farmer, residence 3 miles W from Cacheville, 9 miles NW from Woodland; one hundred and sixty acres of land, Division 3; value eight thousand dollars; Post-office, Yolo.
- Areiverter, John, Germany; farmer, residence 2 miles SW from Cacheville, 6 miles NW from Woodland; eighty acres of land, Division 3; value, four thousand dollars; Cacheville Precinct, Cache Creek Township; Post-office, Yolo.
- Argyle, John F.; millwright and machinist, Knight's Landing; Post-office, Grafton.
- Arsen, Albert, France; laborer, Cacheville; Post-office, Yolo.
- Arnold, J. K., O.; carpenter, Woodland.
- Arnold, James H.; miller, Woodland Steam Flouring Mills, Woodland; residence corner of First and Court streets.
- Armstrong, Robert B., N. Y.; farmer, 8 miles SE from Davisville, 20 miles SE from Woodland; South Putah Precinct, Putah Township; three hundred and twenty acres of land, Division 3; value, four thousand dollars; Post-office, Davisville.
- Armstrong, A. S., Penn.; plasterer, Woodland; residence on Third street; town lot and dwelling; value, four thousand dollars.
- Armstrong, A. J., Mo.; farmer, Capay Valley; possessory title to one hundred and sixty acres of land, Divisions 3 and 4; value, five hundred dollars; West Cottonwood Precinct, Cottonwood Township; Post-office, Capay.
- Armstrong, Crayton J., Ky.; farmer, Capay Valley; possessory title to one hundred and sixty acres of land, Divisions 3 and 4; value, five hundred dollars; Post-office, Capay.

BAKER & HAMILTON,

IMPORTERS OF

Farming Implements, Machines,
HARDWARE, ETC.



SOLE AGENTS FOR THE

Buckeye Mower and Reaper,

WITH A FULL STOCK OF OTHER

Mowers and Reapers,
HEADERS, THRESHERS,

Portable Engines, Hoisting Engines,

AND ALL KINDS OF


Implements needed in Farming.

SEND FOR PRICE LIST.

*Nos. 13, 15, 17 and 19 Front Street, San Francisco,
Nos. 9, 11, 13, and 15 J Street, Sacramento.*

- Armstrong, J. A. Tenn.; farmer, rents, four miles SW from Woodland.
- Armstrong, Robert M. Mo.; farmer, Capay Valley; possessory title to one hundred and sixty acres of land, Divisions 3 and 4; value, five hundred dollars; West Cottonwood Precinct, Cottonwood Township.
- Arthur, James, Penn.; farmer, Davisville.
- Aronson, Henry, Germany; merchant, west side of Main street, Woodland; residence Court street, west of railroad; value of real estate, six thousand dollars.
- Asberry, James, Va.; butcher, proprietor of Woodland and Railroad Markets, Woodland; residence on Third street, near Main; shops N side of Main street, near depot, and S side of Main street, near Third; one hundred and sixty acres of land, Division 3, and town property; value, fifteen thousand dollars. [See advertisement, page .]
- Asher, William, Ind.; carpenter, Woodland.
- Asuado, Manuel J., Azores; gardener, on Sacramento River 23 miles SE from Woodland; Post-office, Freeport; Merritt Precinct and Township.
- Asuado, Joachino, Azores; gardener with M. J. Asuado; two hundred and thirty-one acres of land, Divisions 1 and 2; value, four thousand dollars; Merritt Precinct and Township; Post-office, Freeport.
- Ash, Alex., O.; farmer, 5 miles SE from Knight's Landing, 17 miles NE from Woodland; four hundred and seven acres of land, Divisions 1 and 2; value, four thousand dollars.
- Ashbury, G. M., Va.; laborer, Washington Precinct and Township; town lots in Washington; value, five hundred dollars; Post-office, Sacramento.
- Atwell, H. Wallace, Vt.; general writer of Sprague & Atwell, publishers of WESTERN SHORE GAZETTEER AND COMMERCIAL DIRECTORY; residence at Capital Hotel, Woodland.
- Atkinson, William, England; farmer, on Sacramento River; Washington Precinct and Township; Post-office, Sacramento.

L. K. HAMMER,
 Importer of Sheet Music, Music Books,



Musical Instruments, Strings,
 And every description of Music Mer-
 chandise.

Agent for Chickering & Sons' Piano
 Fortes.


Mason & Hamlins' Cabinet Organs.

No. 230 J Street, Sacramento.

DAN. E. ALEXANDER,
Attorney at Law and Notary Public,

SACRAMENTO CITY, CAL.

Will practice in all the Courts of the State.

 Business in the State and United States Land Offices will be
 attended to promptly.

W. J. PRATHER.


H. J. PLOMTEAUX.

PRATHER & PLOMTEAUX,
 DENTISTS,

Office—Second Story Bank Building, Main Street, Woodland.



All operations pertaining to the profession will be performed on the latest
 approved principles. Chloroform, Nitrous Oxide Gas and Rhigoline Spray
 used, when desired, to extract teeth without pain. Satisfaction Guaranteed.

 Office hours from 8 A. M. to 5 P. M.

HENRY ARONSON,
 Wholesale and Retail Dealer in
 Staple and Fancy Dry Goods,

Clothing, Boots and Shoes, Groceries, Crockery, Hardware,
 Wines, Liquors, Tobacco, Cigars, Oils, Paints, Etc.

Highest Price Paid for Produce.

Main Street, Woodland, opposite Hesperian College

Atkinson, John J., England; farmer, on Sacramento River; thirty-six acres of land, Divisions 1 and 2; value, six hundred dollars; Washington Precinct and Township; Post-office, Sacramento.

Atkinson, Thomas, England; gardener, on Sacramento River 3 miles below Washington, 21 miles SE from Woodland; twenty-six acres of land, Division 1; value, fifteen hundred dollars; Washington Precinct and Township; Post-office, Sacramento.

Attana, S. J., Holland; farmer, on Elk Slough 32 miles SE from Woodland; one hundred and eighty-five acres of land, Divisions 1 and 2; value, three thousand dollars; Merritt Precinct and Township; Post-office, Freeport.

Atkin, F. E., N. Y.; laborer, Davisville.

Auker, Robert M., Ill.; farmer, near Cacheville, 6½ miles NW from Woodland; three hundred and twenty acres of land, Division 3; one hundred and sixty acres, Division 4; value of real estate, seven thousand five hundred dollars; Cacheville Precinct, Cache Creek Township; Post-office, Yolo.

Avery, Ambrose S., N. Y.; gardener, on Sacramento River 3 miles below Washington, 21 miles SE from Woodland; Washington Precinct and Township; Post-office, Sacramento.

Ayers, A. T., Ohio; farmer, rents, 7 miles W from Cacheville, 13 miles NW from Woodland; Post-office, Yolo.

Ayers, O. F., Ohio; farmer, rents, 7 miles W from Cacheville, 13 miles NW from Woodland; Post-office, Yolo.

Ayeter, John, Germany; farmer, near Cacheville, 6½ miles NW from Woodland; one hundred and sixty acres of land, Division 3; value, eight thousand dollars; Cacheville Precinct, Cache Creek Township; Post-office, Yolo.

B

Babcock, Leonard, N. Y.; farmer, 12 miles NW from Cacheville, 18 miles NW from Woodland; four hundred and eighty acres of land, Division 3, all in cultivation; value, twelve thousand dollars; West Grafton Precinct, Grafton Township; Post-office, Yolo.

M. FURNISS.

G. M. EATON.

Capital Hotel,

CORNER OF MAIN AND FIRST STREETS,

WOODLAND.

FURNISS & EATON

PROPRIETORS.

FREE OMNIBUS TO AND FROM THE CARS.

Livery and Feed Stables.

W. J. ROBERTS,

Proprietor of the Yolo Livery Stable,

ON MAIN STREET,

Near the Depot,

Woodland,

Would inform the public that he is alive to the fact, that when a man has any thing worth the public's attention, he should notify the public of it. Acting on this principle he notifies all the world and the citizens of Yolo county, that he has

Faster Horses, Better and more Stylish Turnouts
than can be found elsewhere in the County.

He has a Larger Share of Trade, Feeds Better and Cheaper, takes
Better Care of Stock than any other Stableman.

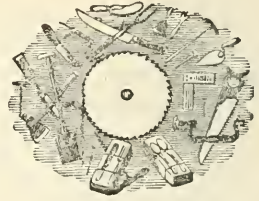
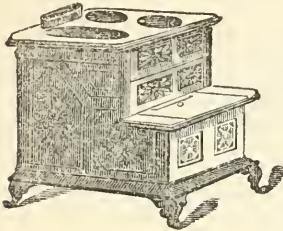
Call and Try his Fast Teams.

- Bable, Frederick, Baden-Baden; farmer, at mouth of Bable Slough, 10 miles below Washington, 28 miles SE from Woodland; one hundred and sixty-nine acres of land, Divisions 1 and 2; value, three thousand dollars; Merritt Precinct and Township; deals in horses and cattle [see Stock Tables]; Post-office, Sacramento.
- Baird, T. L., Jr., England; farmer, $1\frac{1}{4}$ miles E from Woodland.
- Baird, James D., England; farmer, with T. L. Baird, $1\frac{1}{4}$ miles E from Woodland [see Baird Brothers].
- Baird Brothers; farmers, $1\frac{1}{4}$ miles E from Woodland; T. J., J. D. and Joseph Baird own jointly three hundred and twenty acres of land, Division 3, all in cultivation; value, sixteen thousand five hundred dollars; Post-office, Woodland.
- Baird, Thomas L., Sr., England; capitalist, residence corner Third and Court streets, Woodland; town lot and dwelling; value, seven thousand dollars.
- Barnet, William, Penn.; laborer, Knight's Landing; East Grafton Precinct, Grafton Township; Post-office, Grafton.
- Baine, George, Ireland; laborer, Knight's Landing, Post-office, Grafton.
- Baker, C., Canada; farmer, 2 miles S from Buckeye, 17 miles SW from Woodland; one hundred and sixty acres of land, Division 3, all in cultivation; value three thousand five hundred dollars; Buckeye Precinct and Township; Post-office, Buckeye.
- Bainbridge, William E., Iowa; laborer, Washington Precinct and Township; Post-office, Sacramento.
- Baker, Edward O., Va.; bricklayer, Cacheville; Post-office, Yolo.
- Baker, Robert, Mo.; harness-maker, at Scott's Ranch 2 miles SW from Cottonwood, 14 miles SW from Woodland; Post-office, Cache Creek.
- Baker, Francis E., Mich.; teacher and farmer, 16 miles NW from Cacheville, 24 miles NW from Woodland; one hundred and sixty acres of land, Division 3; value, two thousand dollars; Fairview Precinct, Cottonwood Township; Post-office, Yolo.

Gillig, Mott & Co.

Importers and Dealers in

STOVES, METALS,



Hardware, Mill and Mining Goods,

Manufactory of

Tin and Sheet Iron Ware,

53 and 55 J Street,

SACRAMENTO,

CALIFORNIA.

YOLO STEAM PLANING MILL AND Sash and Door Factory,

First Street, South of Main,

Woodland, Cal.

The undersigned is prepared to furnish *Sash, Doors and Moulding* of every Style and Pattern.

*Sawing, Turning, Rustic Siding, Planing, Scroll
Sawing, Saw-Filing Done to Order.*

He is prepared to **Take Contracts** for building houses. Feeling confident of his ability, he will warrant satisfaction in all cases.

JAMES SIBLEY.

- Baker, L. P., Ill.; blacksmith, Knight's Landing; Post-office, Grafton.
- Baker, Frederick, Ohio; laborer, 6 miles W from Prairie, 12 miles NW from Woodland; West Grafton Precinct, Grafton Township; Post-office, Prairie.
- Ballou, H. G., R. I.; sericulturist, on Sacramento River 14 miles SE from Woodland; amount invested in the business, three thousand dollars; two hundred and sixty-four acres of land, Divisions 1 and 2; value, two thousand five hundred dollars; Washington Precinct and Township; Post-office, Sacramento.
- Ball, C. S., Mo.; laborer, Cacheville; Post-office, Yolo.
- Ball, John G., Mo.; farmer, Knight's Landing; Post-office, Grafton.
- Ball, J. C., Va.; District Attorney; office, Court-house, Woodland; residence, in Elliott's Addition; town lot and dwelling; value, one thousand two hundred dollars.
- Ball, Joseph L., Mo.; laborer, Woodland.
- Ball, John M., Mo.; laborer, Cacheville; Post-office, Yolo.
- Ball, W. P., Mo.; farmer, rents, $3\frac{1}{2}$ miles NE from Cacheville; West Grafton Precinct, Grafton Township; Post-office, Yolo.
- Ball, Grovener, Conn.; laborer, Davisville.
- Ballard, E. L., Me.; laborer, Washington Precinct and Township; Post-office, Sacramento.
- Bampton, R. L., Eng.; no occupation, residence, Washington; Post-office, Sacramento.
- Bames, S.; farmer, residence, in Cottonwood Township; one hundred and thirty acres of land; value, four thousand dollars.
- Banks, E. B., N. Y.; laborer, Cacheville; Post-office, Yolo.
- Bandy, James W., Ill.; general farmer and teamster, 6 miles S from Antelope, 24 miles NW from Woodland; four hundred and eighty acres of land, Division 3; all in cultivation; value, five thousand dollars; Fairview Precinct, Cottonwood Township; Post-office, Antelope.
- Barton, Hiram, Mass.; farmer, owns residence in Davisville; value, twelve hundred dollars; Post-office, Davisville.

BACON & COMPANY,

PRINTERS,

PAPER RULERS,

BOOK BINDERS,

BLANK BOOK

MANUFACTURERS,

536 CLAY STREET,

Just below Montgomery.

*ORDERS FROM THE INTERIOR PROMPTLY FILLED AT AS
LOW RATES AS TO OUR CITY CUSTOMERS.*

SEND BY MAIL OR EXPRESS AS MOST CONVENIENT.

- Bandy, Forest, Ill.; farmer and teamster, 6 miles SW from Antelope, 24 miles NW from Woodland; one hundred and sixty acres of land, Division 3, all in cultivation; value of real estate, two thousand five hundred dollars; Post-office, Antelope.
- Barber, John B., Penn.; carpenter, West Grafton Precinct, Grafton Township; Post-office, Antelope.
- Barnes, S. P., N. H.; farmer, 6 miles NW from Prairie, 16 miles NW from Woodland; four hundred and forty acres of land, Division 3; value, fifteen thousand dollars; West Grafton Precinct, Grafton Township; Post-office, Prairie.
- Barnes, Watrous, Mass.; farmer, rents land of S. P. Barnes; Post-office, Prairie.
- Barnes, Richard, Mo.; residence Woodland, proprietor of Woodland Livery Stable and lot; value, two thousand five hundred dollars.
- Barnes, Abram, Mo.; farmer, 7 miles SW from Woodland; one hundred and sixty acres of land, Division 3; value, five thousand dollars; Woodland Precinct, Cache Creek Township; Post-office, Woodland.
- Barnes, William T., Mo.; farmer, 7 miles SW from Woodland; one hundred and sixty acres of land, Division 3; value, five thousand dollars; Woodland Precinct, Cache Creek Township; Post-office, Woodland.
- Barnes, J. T., Mo.; farmer, 5 miles S from Woodland; three hundred and twenty acres of land, Division 3; value, nine thousand dollars; North Putah Precinct, Putah Township; Post-office, Woodland.
- Barnes, Elisha, Mo.; farmer, $7\frac{1}{2}$ miles SW from Woodland; one hundred and sixty acres of land, Division 3, all in cultivation; value, two thousand dollars; Woodland Precinct, Cache Creek Township; Post-office, Woodland.
- Barnes, Rev. J. E., Ky.; farmer, $5\frac{1}{2}$ miles SW from Woodland; three hundred and twenty acres of land, Division 3, all in cultivation; value, four thousand dollars; Woodland Precinct, Cache Creek Township; Post-office, Woodland.

EATON & GREENE,

Dealers in

Watches, Clocks, Jewelry, Silverware,
MUSICAL INSTRUMENTS, FANCY GOODS, ETC.
 WOODLAND, CAL.

Agents for Wheeler & Wilson's Sewing Machines.

Particular attention paid to repairing every description of Watches, Clocks, and
 Jewelry. ALL WORK WARRANTED TO PERFORM WELL.

RUGGLES & MACHEFERT,

Dealers in

DRUGS, JEWELRY, STATIONERY, NOTIONS,
 ETC., ETC.,

P. O. BUILDING,

Woodland.

WOODLAND BAKERY,
Schluer & Sieber, Proprietors,

First Street,

WOODLAND.

All kinds of Bread, Cakes, Pies, etc., constantly on hand, by Wholesale
 and Retail,

BREAD DELIVERED DAILY TO REGULAR CUSTOMERS.

☛ Boston Brown Bread every Sunday Morning. ☛

GIVE US A CALL!**Schluer & Sieber,**

Proprietors WOODLAND BAKERY.

WM. KELLER, 
PRACTICAL BOOT-MAKER,

*MAIN STREET, BET. FIRST AND SECOND,***WOODLAND.**

Gents Fine Dress Boots manufactured to order of the Finest French Calf
 Skin.

WARRANTED TO FIT,

and satisfaction in all cases guaranteed.

- Barnes, David, Ky.; capitalist, residence, Capital Hotel, Woodland.
- Barnes, R. A., Mass.; farmer, rents land of S. P. Barnes; Post-office, Prairie.
- Barnes, Thomas, Ky.; capitalist, Capital Hotel, Woodland.
- Barnes, Samuel, Ky.; farmer, 3 miles NW from Capay, 25 miles NW from Woodland; one hundred and thirty-one acres of land, Division 3; value, one thousand eight hundred dollars; West Cottonwood Precinct, Cottonwood Township; Post-office, Capay.
- Barnes, James, Ohio; engineer at Eagle Flouring Mills, Knight's Landing; Post-office, Grafton.
- Barnett, Henry, N. Y.; laborer, Capay Valley; Post-office, Capay.
- Barker, A., Va.; laborer, West Grafton Precinct, Grafton Township; Post-office, Antelope.
- Barcellona, Peter, Canada; farmer (rents), 1 mile SW from Cacheville, 5 miles NW from Woodland, Cacheville Precinct, Cache Creek Township; Post-office, Yolo.
- Barrett, John R., Ind.; farmer, 4 miles W from Cottonwood, 16 miles SW from Woodland; five hundred and fifty acres land, Divisions 3 and 4; value, five thousand dollars, East Cottonwood Precinct, Cottonwood Township; Post-office, Cache Creek.
- Barr, Corbly, Proprietor Cache Creek Saloon, Main Street, Woodland.
- Barry, D. B.; Ireland, laborer, Washington Precinct and Township; Post-office, Sacramento.
- Barriott, B. F.; laborer, Knight's Landing; Post-office, Grafton.
- Barth, George, Germany; restaurant-keeper, Main Street, Woodland.
- Barnugartel, C., Bavaria; farmer, Merritt Precinct and Township.
- Barker, S. O., Ill.; farmer, 6 miles NW from Davisville, 9 miles SW from Woodland; one hundred and sixty acres of land, Division 3; value, sixteen hundred dollars; Merritt Precinct and Township; Post-office, Davisville.

- Barry, John, Canada; gardener, rents land on Sacramento River, Washington Precinct and Township; Post-office, Sacramento.
- Barrows, O. C., Me.; laborer, Washington Precinct and Township; Post-office, Sacramento.
- Barton, H. D., N. Y.; farmer, Washington Precinct and Township; Post-office, Sacramento.
- Barney, Carey, Penn.; farmer, 3 miles SW from Knight's Landing, 9 miles NE from Woodland; two hundred and forty acres of land, Division 3; value, twelve thousand dollars, capital invested two thousand dollars; Post-office, Grafton.
- Bates, John C., Mo.; laborer, Woodland, owns town property valued at two thousand dollars.
- Bates, Henry, Va.; laborer, western part of Woodland, owns town property valued at twenty-five hundred dollars.
- Bassett, George, Ohio; laborer, Cacheville; Post-office, Yolo.
- Bateman, Benj., Poland; restaurant-keeper, Main Street, Woodland.
- Baxter, M. L., Mo.; farmer, 4 miles S from Antelope, 19 miles NW from Woodland; one hundred and sixty acres of land, Division 3; value, fifteen hundred dollars; Antelope Precinct, Grafton Township; Post-office, Antelope.
- Batten, Hugh, laborer, Washington Precinct and Township; Post-office, Sacramento.
- Baugh, J. M. G., Georgia; farmer, rents, 5 miles SE from Woodland, North Putah Precinct, Putah Township; Post-office, Woodland.
- Bauer, Robert, Prussia; farmer, $2\frac{1}{2}$ miles W from Cottonwood, 14 miles NW from Woodland; three hundred acres of land, Division 3; value, seven thousand five hundred dollars; West Cottonwood Precinct, Cottonwood Township; Post-office, Cache Creek.
- Baxter, H. H., N. H.; scenic artist at Academy of Music, Washington Hall, Woodland, residence at Capital Hotel.

- Bauer, Andrew, Germany; farmer, Washington Precinct and Township; Post-office, Sacramento.
- Baxter, James, Mo.; blacksmith at Dinsmore's shop, Main street, Woodland.
- Baxter, Marshall L., Mo.; laborer, Cacheville Precinct, Cache Creek Township; Post-office, Yolo.
- Bayliss, Aaron, Ill.; farmer, rents, 7 miles W from Davisville, 9 miles SW from Buckland, Buckeye Precinct and Township; Post-office, Davisville.
- Bayliss, Samuel, Ohio; carpenter, Davisville.
- Beach, C. L., N. Y.; wagon-maker, opposite Overland House, Main street, Woodland, residence corner of Main and Fourth streets; value, twelve hundred dollars.
- Beal, Mrs. J. M. Va.; farmer, 3 miles NW from Prairie, 15 miles NW from Woodland; one hundred and sixty acres of land, Division 3; value, twenty-five hundred dollars, West Grafton Precinct, Grafton Township; Post-office, Prairie.
- Beamer, James L., Iowa; laborer, Cottonwood; Post-office, Cache Creek.
- Beamer, R. L. Sen., Va.; farmer, $\frac{1}{2}$ mile N from Woodland; four hundred and eighty acres of land, Division 3; value, thirty-six thousand dollars; Post-office, Woodland.
- Beamer, Richard L. Jr., Mo.; student, residence with R. L. Beamer, Sen.
- Bean, E. T., Ohio; merchant, of Wm. Dresbach & Co., Davisville.
- Beardsley, John, Va.; laborer, Woodland.
- Beaty, John, Penn.; blacksmith, residence and shop on Cottonwood Road, $2\frac{1}{2}$ miles W from Woodland; Woodland Precinct, Cache Creek Township; Post-office, Woodland.
- Beaty, L. F. Penn; lessee and manager of Academy of Music, Washington Hall, Main street, Woodland; residence, Capital Hotel.
- Becks, Emery L., Tenn.; laborer, Cacheville; Post-office, Yolo.

- Beaver Gideon, Ohio; farmer, 6 miles W from Davisville, 9 miles NW from Woodland; one hundred and sixty acres of land, Division 3; value, one thousand six hundred dollars; Buckeye Precinct and Township; Post-office, Davisville.
- Beckman, William, Ky.; laborer, 9 miles W from Cacheville; West Cottonwood Precinct, Cottonwood Township; Post-office, Yolo.
- Belsterling, William, Va.; capitalist, Knight's Landing; Post-office, Grafton.
- Bein, George, Ireland; laborer, Knight's Landing; Post-office, Grafton.
- Bellingall, George; harness-maker at Deitz's shop, Main street, Woodland.
- Bell, John E., Scotland; carpenter, Washington Precinct and Township; Post-office, Sacramento.
- Bell, George W., Penn.; gardener and fruit-grower on Sacramento River, 1 mile above Washington; four hundred and thirty acres of land, Division 1 and 2, forty acres in cultivation (see orchards); value, ten thousand dollars; Washington Precinct and Township; Post-office, Sacramento.
- Bell, William S., N. Y.; nurseryman at Washington Gardens 4 miles W from Woodland; rents land; Woodland Precinct, Cache Creek Township; Post-office Woodland.
- Bello, John, Azores; gardener, rents thirty acres of land W of Bable Slough, 28 miles SE from Woodland; Merritt Precinct and Township; Post-office, Sacramento.
- Belden, Joseph W., N. Y.; laborer, Davisville.
- Bemmerly, Daniel, Germany; farmer, resides with John Bemmerly, 5 miles W from Cacheville, 11 miles NW from Woodland; West Grafton Precinct, Grafton Township; Post-office, Yolo.
- Bemmerly, John, Germany; farmer, 5 miles W from Cacheville, 11 miles NW from Woodland; four hundred and eighty acres of land, Division 3, all in cultivation; value, twenty-five thousand dollars; West Grafton Precinct, Grafton Township; Post-office, Yolo.

- Bemmerly, M., Germany; farmer, 4 miles W from Cacheville, 10 miles NW from Woodland; West Grafton Precinct, Grafton Township; Post-office, Yolo.
- Bemas, James, Va.; farmer, 4 miles SE from Cacheville, 16 miles NE from Woodland; one hundred and sixty acres of land, Division 1 and 2; value, one thousand five hundred dollars; East Grafton Precinct, Grafton Township; Post-office, Yolo.
- Belieu, William T., Oregon; laborer, Cacheville; Post-office, Yolo.
- Bentley, S. A., N. Y.; farmer, 10 miles SE from Woodland; rents one hundred and sixty acres of land, Division 3, all in cultivation; Washington Precinct and Township; Post-office, Woodland.
- Bentley & Simpson; Empire Saloon, corner of Main and Second streets, Woodland; saloon building and lot, value, five thousand dollars; stock and fixtures, value, two thousand five hundred dollars.
- Bentley, George W., Ky.; of Bentley & Simpson, undivided half of saloon, value, three thousand dollars.
- Bentat, Henry, Germany; laborer, Cacheville Precinct, Cache Creek Township; Post-office, Yolo.
- Bennett, R. M., Iowa; farmer, 6½ miles W from Davisville, fourteen miles SW from Woodland; owns three hundred acres of land, Division 3; value, twelve thousand dollars [see stock tables]; Buckeye Precinct and Township; Post-office, Davisville.
- Bennett, Jesse, Iowa; laborer, Davisville.
- Benham, Robert, Ky.; blacksmith, at Merritt's Station 5 miles S from Woodland; Post-office, Woodland.
- Benedict, William, Ky.; wheelwright, Washington Precinct and Township; Post-office, Sacramento.
- Berwin, Simon, Germany; tailor, N side of Main street, Woodland.
- Berger, H. C., Germany; farmer, 9 miles SE from Davisville, 21 miles SE from Woodland; three hundred and twenty acres of land, Division 2; value, seven hundred dollars; South Putah Precinct, Putah Township; Post-office, Davisville.

- Berg, E., Germany; news agent, Woodland; residence on Court street, between First and Railroad; house and lot; value, fifteen hundred dollars.
- Berger, E. G., Germany; farmer, 7 miles NW from Cacheville, 13 miles NW from Woodland; one hundred and sixty acres of land, Division 3; value, three thousand dollars; West Grafton Precinct, Grafton Township; Post-office, Prairie.
- Berger, L., Penn.; farmer, near Prairie, 14 miles N from Woodland; one hundred and sixty acres of land, Division 3; value, two thousand four hundred dollars; West Grafton Precinct, Grafton Township; Post-office, Prairie.
- Berry, J. J., Mo.; farmer, $2\frac{1}{2}$ miles W from Knight's Landing, 10 miles N from Woodland; one hundred and sixty acres of land, Division 3, all in cultivation; value, seven thousand dollars; East Grafton Precinct, Grafton Township; Post-office, Grafton.
- Berry, J. R., La.; painter, Knight's Landing; Post-office, Grafton.
- Berkenkemp, H. A., Prussia; farmer, on Elk Slough 28 miles SE from Woodland; forty-five acres of land, Divisions 1 and 2; value, twelve hundred dollars; Merritt Precinct and Township; Post-office, Freeport, Sacramento County.
- Beswick, John W., Ind.; laborer, Knight's Landing; Post-office, Grafton.
- Betacort, Antonio S., Portugal; gardener, on Sacramento River; Merritt Precinct and Township; Post-office, Freeport.
- Beebe, Day; farmer, Buckeye Precinct and Township; one hundred and sixty acres of land; value, five hundred dollars; Post-office, Buckeye.
- Bibbey, Edward, Barbadoes; laborer, Knight's Landing; Post-office, Grafton.
- Bicker, William, O.; laborer, East Grafton Precinct, Grafton Township; Post-office, Grafton.
- Biggs, Thomas J., Ind.; farmer, Cacheville Precinct, Cache Creek Township; Post-office, Yolo.

- Biddle, F.; farmer, Buckeye; one hundred and sixty acres of land; value, fifteen hundred dollars; Post-office, Buckeye.
- Billings, Thomas, O.: farmer, 9 miles SW from Cacheville, 8 miles SW from Woodland; one hundred and sixty acres of land, Division 3; value, two thousand dollars; East Cottonwood Precinct, Cottonwood Township; Post-office, Yolo.
- Bill, Henry, Germany; farmer and blacksmith, 3 miles NW from Prairie, 14 miles NW from Woodland; one hundred and sixty acres of land, Division 3; value, four thousand dollars; West Grafton Precinct, Grafton Township.
- Billingshurst, W. H., N. Y.; farmer, Washington Precinct and Township; Post-office, Sacramento.
- Billups, William M., Va.; clerk, Davisville.
- Billings, Thomas, O.; farmer.
- Birthright, J. P., Va.; farmer, rents, 5 miles SW from Woodland; Woodland Precinct, Cache Creek Township; Post-office, Woodland.
- Bingham, A. C., Mo.; farmer, 1 mile E from Prairie, 11 miles N from Woodland; one hundred and sixty acres of land, Division 3; value, two thousand dollars; West Grafton Precinct, Grafton Township; Post-office, Prairie.
- Birdsell, Frederick; laborer; Washington Precinct and Township; Post-office, Sacramento.
- Bishop, W. S., N. Y.; bar-keeper, Davisville.
- Blain, John, Penn.; laborer in South Putah Precinct, Putah Township; Post-office, Davisville.
- Blair, Alva, N. Y.; farmer, seven miles SE from Woodland, five miles SW from Davisville; one hundred and sixty acres of land; Division 3, mostly in cultivation; staple, wheat; value, four thousand five hundred dollars; North Putah Precinct, Putah Township; Post-office, Davisville.
- Blair, E., Wis.; carpenter, Capay Valley; West Cottonwood Precinct, Cottonwood Township; Post-office, Capay City.

- Blanchard, Melville W., N. Y.; farmer, 4 miles N from Davisville, 8 miles S from Woodland; one hundred and sixty acres of land, Division 3, mostly in cultivation; staple, wheat; value, four thousand dollars; North Putah Precinct, Putah Township; Post-office, Davisville.
- Baile, Martin, Ireland; laborer; North Putah Precinct, Putah Township; Post-office, Davisville.
- Bole, H. J., Penn.; farmer, rents, 3 miles W from Buckeye, 18 miles SW from Woodland; deals in poultry and eggs; Buckeye Precinct and Township; Post-office, Buckeye.
- Bolin, H. W., Tenn.; laborer; West Grafton Precinct, Grafton Township; Post-office, Grafton.
- Bonham, A. B.; clerk; North Putah Precinct, Putah Township; Post-office, Davisville.
- Bonham, Dr. C. B.; physician, Davisville.
- Bonner, Wesley, Conn.; laborer, Cacheville; Post-office, Yolo.
- Booker, James B., N. Y.; hunter; Washington Precinct and Township; Post-office, Sacramento.
- Booth, Samuel; England; harness-maker and farmer, 6 miles SW from Antelope, 26 miles NW from Woodland; one hundred and sixty acres of land, Division 4; value, one thousand two hundred dollars; Fairview Precinct, Cache Creek Township; Post-office, Antelope.
- Blackmore, J. E., Wis.; laborer, in East Grafton Precinct, Grafton Township; Post-office, Grafton.
- Black, Edward, Ill.; laborer, at Knight's Landing; East Grafton Precinct, Grafton Township; Post-office, Grafton.
- Black, James J., Ill.; farmer, 4 miles W from Prairie, 13 miles N from Woodland; one hundred and sixty acres of land, Division 3, all in cultivation; staple, wheat; value, six thousand dollars; capital invested, eight hundred dollars; West Grafton Precinct, Grafton Township; Post-office, Prairie.
- Black, C. E.; laborer, Washington; Washington Precinct and Township; Post-office, Sacramento.

- Black, John W., Ill.; farmer, rents land of James J. Black; West Grafton Precinct, Grafton Township; Post-office, Prairie.
- Black, Charles, Mo.; laborer, in South Putah Precinct, Putah Township; Post-office, Davisville.
- Black, Wm. Henry, Mo.; farmer, rents land 5 miles N from Davisville, 7 miles S from Woodland; North Putah Precinct, Putah Township; Post-office, Davisville.
- Black, Edwin, Ill.; harness-maker at Knight's Landing; East Grafton Precinct, Grafton Township; Post-office, Grafton.
- Black, John A., Ill.; harness-maker at Knight's Landing; East Grafton Precinct, Grafton Township; Post-office, Grafton.
- Blaine, George, Ireland; laborer, at Knight's Landing; East Grafton Precinct, Grafton Township; Post-office, Grafton.
- Blanc, A., France; sericulturist and Superintendent of the California Silk Company's works at Davisville; Post-office, Davisville.
- Blevin, Jackson, Mo.; farmer, residence 6 miles N from Cottonwood, 12 miles NW from Woodland; one hundred and sixty acres of land, Division 3, forty acres in cultivation; value, two thousand dollars; East Cottonwood Precinct, Cottonwood Township; Post-office, Cache Creek.
- Blodgett, Oscar, Canada; farmer, residence 4 miles SW from Prairie, 16 miles NW from Woodland; one hundred and sixty acres of land, Division 3, one hundred acres in cultivation; value, two thousand dollars; West Grafton Precinct, Grafton Township; Post-office, Prairie.
- Blodgett, Salmon, Ohio; farmer in Hungry Hollow, 16 miles NW from Cacheville, 22 miles NW from Woodland; one hundred and sixty acres of land, Division 3, all in cultivation; staple, wheat; capital invested, eight hundred dollars; value of real estate, five thousand dollars; Fairview Precinct, Grafton Township; Post-office, Yolo.
- Blowers, Cassius M., Ohio; laborer, Woodland.

- Blowers, R. B., Ohio; farmer, residence 1 mile SE from Woodland; two hundred and forty acres of land, Division 3, all in cultivation; staple, wheat; value, eighteen thousand dollars; Woodland Precinct, Cache Creek Township; Post-office, Woodland.
- Blomfield, William, Ky.: blacksmith at Knight's Landing; East Grafton Precinct, Grafton Township; Post-office, Grafton.
- Blum, Harry; saloon-keeper, Bank Exchange, Main street, Woodland.
- Blumtress, Benjamin B., Me.; laborer, Merritt Precinct and Township; Post-office, Freeport, Sacramento Co.
- Blumm, Bernard, Switzerland; fisherman, Merritt Precinct and Township; Post-office, Freeport, Sacramento Co.
- Boardman, Cornelius, Vt.; farmer, rents 7 miles W from Cottonwood, 16 miles NW from Woodland (with Moses Hudson); East Cottonwood Precinct, Cottonwood Township; Post-office, Cache Creek.
- Boggs, A. L., Mo.; carpenter, Woodland.
- Boggs, W. A., Me.; laborer, Washington Precinct and Township; Post-office, Sacramento.
- Bohuker, Hans, Denmark; farmer, North Putah Precinct, Putah Township; Post-office, Davisville.
- Borhusen, John, Germany; farmer; South Putah Precinct, Putah Township; Post-office, Davisville.
- Bradshaw, T. A., N. Y.; book-keeper and accountant, Knight's Landing; East Grafton Precinct, Grafton Township; Post-office, Grafton.
- Brailey, A. G., Mass.; farmer, Knight's Landing, 12 miles NW from Woodland; one hundred and sixty acres of land, Division 3, all in cultivation; value, six thousand five hundred dollars; East Grafton Precinct, Grafton Township; Post-office, Grafton.
- Bradley, Barnes, N. Y.; laborer, in North Putah Precinct, Putah Township; Post-office, Davisville.
- Bradshaw, Robert, Va.; shoemaker, Woodland.
- Bray, Alexander, Ky.; stock-dealer, residence 2 miles SW from Woodland; eighty acres of land, Division 3, all in cultivation; value, four thousand dollars.

- Bray, E. G., Tenn.; merchant, residence Buckeye; Buckeye Township and Precinct; Post-office, Buckeye (of Harlan. Welch & Co.)
- Bray, William, Mo.; farmer, residence 3 miles SW from Woodland; one hundred and sixty acres of land, Division 3, all in cultivation; staple, wheat; value, eight thousand dollars; capital invested, eight hundred dollars; Woodland Precinct, Cache Creek Township; Post-office, Woodland.
- Bray, N., Mo.; gardener, rents land 10 miles SW from Buckeye, 25 miles SW from Woodland; capital invested, five hundred dollars; North Putah Precinct, Putah Township; Post-office, Buckeye.
- Bramlett, W. H.; Washington, Washington Precinct and Township; Post-office, Sacramento City.
- Brannigan, Peter, Ireland; farmer, 3½ miles NW from Davisville, 8½ miles SW from Woodland; one hundred and sixty acres of land, Division 3, one hundred and ten acres, Division 2; value, three thousand five hundred dollars; North Putah Precinct, Putah Township; Post-office, Davisville.
- Breckenridge & Swain, El Dorado Feed and Livery Stables, N side Main street, near Overland House, Woodland. [see advertisement, page —]; stock in stable, value four thousand five hundred dollars; lease building.
- Breckenridge, R. G., Ky.; livery stable keeper [see Breckenridge & Swain]; Woodland.
- Brewer, W. E.; fisherman, Washington, Washington Township and Precinct; Post-office, Sacramento City.
- Brett, William F.; carpenter, Woodland.
- Breedlove, Columbus, Tenn.; farmer, 2½ miles NE from Cottonwood, 9½ miles W from Woodland; two hundred and eighty acres of land, Division 3, all in cultivation; staple, wheat; value, four thousand dollars; capital invested, five hundred dollars; East Cottonwood Precinct, Cottonwood Township, Post-office, Cache Creek.
- Briggs, C. F., Mass.; plasterer and bricklayer; residence on North street, Woodland; town property, value, three thousand dollars.

- Breedlove, Charles N., Mo.; farmer, resides with Columbus Breedlove; Post-office, Cache Creek.
- Brickley, John, Ill.; farmer, residence six miles NW from Cottonwood, 18 miles NW from Woodland; one hundred and sixty acres of Government land, Division 4; value, one thousand dollars; East Cottonwood Precinct, Cottonwood Township; Post-office, Cache Creek.
- Bridenbourg, Leopold, Prussia; laborer, in Putah Township, North Putah Precinct; Post-office, Davisville.
- Briscoe, James, Penn.; laborer, Washington Township and Precinct; Post-Office, Sacramento City.
- Briggs, Josiah H., Mass.; plasterer and bricklayer; residence Washington Hall, Woodland.
- Briggs, R. C., Ky.; farmer, residence near Buckeye, 16 miles SW from Woodland; nine hundred acres of land, Division 3, all in cultivation; staple, wheat; value, thirty-six thousand dollars; capital invested, three hundred dollars; three hundred acres grazing land, Division 4; value, seven thousand five hundred dollars; deals largely in stock [see tables]; Buckeye Township and Precinct; Post-office, Buckeye.
- Briggs, John, Mo.; farmer, residence 3 miles W from Buckeye, 18 miles SW from Woodland; six hundred and forty acres of land, Division 3, all in cultivation; staple, wheat; value, twenty thousand dollars; capital invested, two thousand five hundred dollars; deals largely in stock [see tables]; Buckeye Precinct and Township; Post-office, Buckeye.
- Briggs, Samuel, N. Y.; farmer, rents land $2\frac{1}{2}$ miles SE from Cottonwood, $9\frac{1}{2}$ miles W from Woodland; capital invested, eight hundred dollars; East Cottonwood Precinct, Cottonwood Township; Post-office, Cache Creek.
- Brown, E. L., Sen., Va.; Justice of the Peace and Notary Public, also Real Estate Agent; residence Davisville, North Putah Precinct, Putah Township; Post-office, Davisville.
- Brown, E. L., Jr.; saloon keeper, Davisville.
- Brown, Richard, N. J.; laborer, Merritt Township and Precinct; Post-office, Onisbo, Sacramento County.

- Brown, George W., N. Y.; general farmer, residence two miles W from Woodland; one hundred and sixty acres of land, Division 3, all in cultivation; staple, wheat; value, eight thousand dollars; Woodland Precinct, Cache Creek Township; Post-office, Woodland.
- Brown, Leroy, Penn.; farmer, residence two miles W from Woodland; eighty acres of land, all in cultivation; value, five thousand dollars; Woodland Precinct, Cache Creek Township; Post-office, Woodland.
- Brown, William B., Denmark; fisherman, residence Washington, Washington Precinct and Township; Post-office, Sacramento City.
- Brown, Jackson, N. Y.; farmer, residence 4 miles NE from Davisville, 9 miles SE from Woodland, four hundred and eighty acres of land, Division 3, all in cultivation; value, ten thousand dollars, North Putah Precinct, Putah Township; Post-office, Davisville.
- Brown, Charles E., N. Y., North Putah Precinct, Putah Township; Post-office, Davisville.
- Brown, Thomas R., N. Y.; carpenter, Washington, Washington Township and Precinct; Post-office, Sacramento.
- Brown, T. Wis.; farmer, rents, 2 miles S from Antelope, 21 miles NW from Woodland, West Grafton Precinct, Grafton Township; Post-office, Antelope.
- Brown, Richard, N. J.; farmer, Merritt Township and Precinct; Post-office, Freeport, Sacramento County.
- Brown, Silas, Conn.; gardener, on Sacramento River 1 mile from Washington, 19 miles SE from Woodland, ten acres of land, Division 1; value, one thousand dollars, Washington Precinct and Township; Post-office, Sacramento.
- Brown, J. Wash., Va.; farmer, residence $2\frac{1}{2}$ miles W from Cacheville, $8\frac{1}{2}$ miles NW from Woodland, one thousand acres of land, Division 3; three hundred and twenty acres in cultivation; staple, wheat; value, twenty thousand dollars, Cache Creek Township, Cacheville Precinct; Post-office, Yolo; deals in sheep and hogs [see tables].

- Brown William, farmer, residence near Cacheville, Cacheville Precinct, Cache Creek Township; Post-office, Yolo.
- Brown, O. A., Ill., farmer, $2\frac{1}{2}$ miles W from Cacheville, $8\frac{1}{2}$ miles NW from Woodland, four hundred acres of land, Division 3, all in cultivation; staple, wheat; value, ten thousand dollars, Cacheville Precinct, Cache Creek Township; Post-office, Yolo.
- Brown, B. J., N. H.; physician and farmer, residence 3 miles SE from Antelope, 20 miles NW from Woodland, eight hundred and eighty acres of land, Divisions 2 and 3; value, eight thousand eight hundred dollars, West Grafton Precinct, Grafton township; Post-office, Antelope.
- Brown, Hiram S., Mo.; farmer, residence $4\frac{1}{2}$ miles SW from Knight's Landing, 8 miles N from Woodland; one hundred and sixty acres of land, Division 3, all in cultivation; staple, wheat; value nine thousand dollars, East Grafton Precinct, Grafton Township; Post-office, Grafton.
- Brown, Warren, N. Y.; farmer, rents land in Capay Valley, $4\frac{1}{2}$ miles N from Capay City, 24 miles NW from Woodland; West Cottonwood Precinct, Cottonwood Township; Post-office, Capay City.
- Brown, David S., Scotland; laborer, Cottonwood; East Cottonwood Precinct, Cottonwood Township; Post-office, Cache Creek.
- Brown, Charles A., Ky.; carpenter, Woodland.
- Brown, Wm. B., laborer, Washington, Washington Precinct and Township; Post-office, Sacramento.
- Brown, E. W., Mo.; book-keeper for Dresbach & Co., Davisville.
- Brown, William A., Ill.; farmer, residence $2\frac{1}{2}$ miles W from Cacheville, $8\frac{1}{2}$ miles N W from Woodland, one hundred and sixty acres of land, Division 3; value, two thousand dollars; West Grafton Precinct, Grafton Township, Post-office, Yolo.
- Brower, John, N. Y.; wood-worker, Knight's Landing; Post-office, Grafton.

- Brower, A., N. Y.; painter, Knight's Landing; Post-office, Grafton.
- Brownell, J. A., N. Y.; blacksmith, residence Templar's Hall, Main Street, Woodland.
- Brownell, W. W., Mass.; general trader, Knight's Landing; Post-office, Grafton [see Laugenaur & Brownell], two hundred and eighty acres of land near Knight's Landing; value, ten thousand dollars.
- Browning, Robert W., Ky.; farmer, residence $3\frac{1}{2}$ miles SW from Woodland, three hundred and twenty acres of land, Division 3, all in cultivation; staple, wheat; value, sixteen thousand dollars; Woodland Precinct, Cache Creek Township; Post-office, Woodland.
- Browning, Mrs. Elizabeth; farmer, residence 5 miles SW from Woodland; eighty acres of land, Division 3, all in cultivation; value, two thousand five hundred dollars; Post-office, Woodland.
- Browning, W. Y.; farmer, residence 5 miles SW from Woodland; one hundred and sixty acres of land, Division 3, mostly in cultivation; value, five thousand dollars; Woodland Precinct, Cache Creek Township; Post-office, Woodland.
- Brockway, C. P., N. Y.; barkeeper at Mrs. Cooper's Hotel, Washington; Washington Precinct and Township; Post-office, Sacramento.
- Brockman, Henry; laborer, Washington; Washington Precinct and Township; Post-office, Sacramento.
- Brokaw, A., N. Y.; laborer, Woodland.
- Brogan, J. H., Ireland; cabinet-maker, Woodland [see Smith & Brogan].
- Brothers, N., Ohio; farmer, residence 12 miles W from Cacheville, 18 miles W from Woodland; one hundred and sixty acres of land, Division 3, eighty acres in cultivation; value, two thousand dollars; Fairview Precinct, Grafton Township; Post-office, Yolo.
- Brooks, William N., Mass.; carpenter, Washington; Washington Precinct and Township; Post-office, Sacramento.
- Brooks, John; boot-black, Woodland.
- Brookan, Andrew, N. Y.; laborer, Woodland.

- Bryant, J. G.; physician, Davisville; North Putah Precinct, Putah Township; Post-office, Davisville.
- Bryte, Thomas, Ohio; laborer, at Bryte's Dairy on the Sacramento River near Washington; Washington Precinct and Township; Post-office, Sacramento City.
- Bryte, Mike, Ohio; dairyman, on the Sacramento River 2 miles above Washington, 16 miles SE from Woodland; seven hundred and eighty-seven acres of land, Divisions 1 and 2; value, ten thousand dollars; deals in stock and dairy products [see tables and "Dairy Farms"]; Post-office, Sacramento City.
- Bynum, Ed. M., Mo.; County Clerk, residence on West street, Woodland; one hundred acres of land, Division 3, adjoining town limits; value, ten thousand dollars.
- Byrnes, John; stock-raiser, residence Grafton Township; one thousand two hundred and forty acres of grazing land, Division 2; value, three thousand dollars; Post-office, Yolo.
- Byrns, James; Washington; Post-office, Sacramento City.
- Bynum, Alexander; physician and farmer, rents land in Capay Valley, near Capay City; West Cottonwood Precinct, Cottonwood Township; Post-office, Capay City.
- Byliss, Isaac, N. Y.; farmer; Washington Precinct and Township; Post-office, Sacramento City.
- Borgan, John, Ireland; laborer, Knight's Landing; Post-office, Grafton.
- Boseby, Aaron, Penn.; carpenter; North Putah Precinct, Putah Township; Post-office, Davisville.
- Boseby, W. H., Penn.; carpenter; North Putah Precinct, Putah Township; Post-office, Davisville.
- Boulware, J. T., Ky.; clerk for Eaton & Lawson, Woodland; town property; value, one thousand five hundred dollars.
- Boulware, John, Ky.; shepherd, 9 miles NW from Antelope, 23 miles NW from Woodland; West Grafton Precinct, Grafton Township; Post-office, Antelope.
- Boulon, Louis, France; musician, Woodland.
- Bounds, M.; telegraph operator, Main street, Woodland.

- Bouchard, Andrew; shepherd, South Putah Precinct; three hundred and four acres of land, Divisions 2 and 3; value, five thousand dollars [owns sheep]; Post-office, Davisville.
- Boulon, Paul, France; musician, Woodland.
- Bouz, Alex., Azores; gardener, rents, on Sacramento River, Merritt Township and Precinct; Post-office, Freeport.
- Bown, Wm. B., Denmark; fisherman, Washington Precinct and Township; Post-office, Sacramento.
- Bowlin, H., England; farmer, rents, on Grand Island, 9 miles NW from Knight's Landing; 21 miles N from Woodland; West Grafton Precinct, Grafton Township; Post-office, Grafton.
- Boren, A.; clerk at Aronson's store, Main Street, Woodland.
- Bowman, Charles; Ky.; painter, Cacheville Precinct, Cache Creek Township; Post-office, Yolo.
- Bowne, Edward, N. Y.; laborer, Woodland.
- Bowie, James, La.; farmer, Putah Township, North Putah Precinct; Post-office, Davisville.
- Bowers, Holland, Tenn.; farmer, 1 mile NE from Davisville, 11 miles SE from Woodland; North Putah Precinct, Putah Township; Post-office, Davisville.
- Bowers, J. G. Sen., Penn.; farmer, 2 miles NE from Knight's Landing, 10 miles NW from Woodland, one hundred and sixty acres of land, Division 3, all in cultivation, staple, wheat; value, seven thousand dollars; East Grafton Precinct, Grafton Township; Post-office, Grafton.
- Bowers, J. G. Jr., Ill.; farmer, residence with J. G. Bowers, Sen.; East Grafton Precinct, Grafton Township; Post-office, Grafton.
- Bowers, John W., Ill.; farmer, 2 miles NE from Knight's Landing, 10 miles NE from Woodland, one hundred and fifty acres of land, Division 3, all in cultivation; staple, wheat; value, seven thousand dollars; East Grafton Precinct, Grafton Township; Post-office, Grafton.

MEUSSDORFFER'S

Hat and Cap Manufactory,

105 F Street, above 4th, Sacramento.

New Styles by Railroad and Steamer!

J. F. SLATER, Business Manager.

A. P. CATLIN,

Attorney and Counselor at Law,

SACRAMENTO.

P. C. ROBERTSON,

Dealer in all kinds of

Lumber, Redwood, Puget Sound,

And MOUNTAIN PINE. Also, Fence Posts, Shingles, Shakes, Laths,
Doors, Window Blinds, Mouldings, etc.

PLACE OF BUSINESS,

ON RAILROAD, SOUTH OF MAIN STREET,
Woodland.

- Bower, George, Ohio; farmer, 8 miles W from Cacheville, 12 miles W from Woodland; two hundred and eighty acres of land, Division 3; all in cultivation; staple, wheat; value, seven thousand dollars; land well wooded; Cacheville Precinct, Cache Creek Township; Post-office, Yolo.
- Bowman, J. J., Ill.; farmer, land lies in Putah Township, one hundred and sixty acres, Division 3; value, thirty-five hundred dollars; North Putah Precinct, Putah Township; Post-office, Davisville.
- Boyd, Thomas, Ind.; farmer, rents land on the Sacramento River, 8 miles SE from Woodland; Fremont Township and Precinct; Post-office, Woodland.
- Boyd, Wm. M., Ireland; laborer, residence Washington, Washington Precinct and Township; Post-office, Sacramento.
- Boyle, E. F., Penn.; barkeeper, American Exchange, Woodland.
- Buckingham, R. H., Conn.; fisherman, Washington, Washington Township and Precinct; Post-office, Sacramento.
- Buckley, Robert, Ohio; restaurant and saloon, Main Street, Woodland. [See Buckley & Breckinridge.]
- Buckley & Breckinridge, Antelope Restaurant, next door to the Post-office, Main Street, Woodland. [See advertisement.]
- Bullard, J. W.; Tenn.; farmer, rents land, 3 miles N from Cottonwood, 12 miles W from Woodland; East Cottonwood Precinct, Cottonwood Township; Post-office, Cache Creek.
- Bullard, Francis, Mass.; farmer, 4 miles SW from Woodland; owns six hundred and forty acres of land, Division 3, five hundred and fifty acres in cultivation; value, twenty-six thousand dollars; staple product, wheat; capital invested, two thousand five hundred dollars [see sale tables and "Willow Slough Farms"]; North Putah Precinct, Putah Township; Post-office, Woodland.
- Burgess, John F., Tenn.; farmer.

- Bullock, J. P., Ky.; Sheriff of Yolo County, residence on Court Street; town property valued at three thousand dollars; five hundred and twenty-eight acres of land, Division 1, on Grand Island, 25 miles N from Woodland; value, ten thousand dollars; specialty—fruit, dairy, cattle and hogs. [See tables.]
- Bump, Nelson, N. Y.; farmer and plow-maker, residence and shop on the Sacramento River near Elk Slough, 34 miles SE from Woodland; Post-office, Onisbo, Sacramento County.
- Buob, Christian, Sen., Germany; farmer, 2 miles W from Cacheville, 8 miles NW from Woodland; one hundred and sixty acres of land, Division 3; value, six thousand dollars; invested in business, one thousand five hundred dollars (see "Vineyards"); Cacheville Precinct, Cache Creek Township; Post-office, Yolo.
- Buob, William, Germany; shepherd with Christian Buob, Jr.
- Buob, Christian, Jr., Germany; shepherd with William Buob, 2 miles W from Cacheville, 8 miles NW from Woodland; six hundred and forty acres of grazing land, Division 4; value, four thousand dollars; deals in sheep and wool. [See "Shepherds."]
- Burnett, James G., Ky.; farmer, 5 miles NE from Davisville, 7 miles NE from Woodland; three hundred and twenty acres of land, Division 3; value, six thousand dollars; North Putah Precinct, Putah Township; Post-office, Davisville.
- Burnett, H. G., Mo.; lawyer, residence on Third street, near Oak avenue, Woodland.
- Burton, O. B., Fla.; painter, Knight's Landing; Post-office, Grafton.
- Burson, John; saloon-keeper, Main street, Woodland.
- Burke, Leroy G., Mo.; laborer, Knight's Landing; Post-office, Grafton.
- Burke, C. H., Germany; butcher, Cacheville; Post-office, Yolo.
- Burbank, Charles H.; laborer, Knight's Landing; Post-office, Grafton.

- Burke, C. V., Ohio; merchant, of A. Griffith & Co., Cacheville [see card]; Post-office, Yolo.
- Burke, George V., Mo.; laborer, Antelope Precinct, Grafton Township; Post-office, Grafton.
- Burnett & Harper; attorneys and counselors at law, office in the Bank Block, S side of Main street, opposite Freeman's, Woodland. [See advertisement.]
- Burrell, W. H., Me.; barber, Washington Precinct and Township; Post-office, Sacramento City.
- Burnes, Thomas, Ireland; laborer, Washington Precinct and Township; Post-office, Sacramento City.
- Burton, Thomas, Mo.; farmer, Woodland, stock-dealer and owns stock on range in other counties.
- Burns, James, Ireland; gardener on the Sacramento River, 3 miles below Washington, 21 miles SE from Woodland; fifteen acres of land, Division 1; value, one thousand five hundred dollars; Washington Township and Precinct; Post-office, Sacramento City.
- Burns, William, Wis.; laborer, Davisville; North Putah Precinct, Putah Township; Post-office, Davisville.
- Burns, James, Md.; laborer, residence in South Putah Precinct, Putah Township; Post-office, Davisville.
- Burr, Lester C., Ohio; farmer, 4 miles W from Prairie, 14 miles NW from Woodland; one hundred and sixty acres of land, Division 3; value, five thousand dollars; West Grafton Precinct, Grafton Township; Post-office, Prairie.
- Burr, H. H., Sen., N. Y.; farmer, 5 miles NW from Prairie, 15 miles NW from Woodland; four hundred and eighty acres of land, Division 3, one hundred and sixty acres in cultivation; staple, wheat; value, fourteen thousand dollars; West Grafton Precinct, Grafton Township; Post-office, Prairie.
- Burr, H. H., Jr., O.; farmer, resides with H. H. Burr, Sen.; Post-office, Grafton.
- Burns, D. M., Tenn.; clerk at Capital Hotel, Woodland; town property; value, four thousand dollars.
- Bush, C. W., N. Y.; Cashier of Bank of Woodland, boards at Overland House, Woodland.

HENRY JACKSON, M. D.

Physician, Surgeon and Obstetrician,

Will continue his successful practice in Woodland and vicinity.

Office in Post-office building, Main Street, Woodland.

Residence One Door west of Methodist Church, Main Street.

H. G. BURNETT.

S. G. HARPER.

BURNETT & HARPER,

Attorneys and Counselors at Law,

Office on the Cor. of First and Main Sts., Odd Fellows' Block, Woodland.

Special Attention given to Collections.

J. M. ENOS.

J. E. ENOS.

CRESCENT CITY HOTEL,

181 J Street, Between Sixth and Seventh, Sacramento, Cal.

The Best of Accommodations can always be had at this House.

First-class Family Rooms.

J. M. ENOS & SON, Proprietors.

HAWLEY & CO.

Importers and Dealers in Hardware,

Building Materials, Carpenter's Tools, Agricultural and Mining Implements.

Agents for Clipper Mower and Reaper, Marsh Harvesters, Wood's
Mowers and Reapers, Moline Plows.

CORNER CALIFORNIA AND BATTERY STREETS, SAN FRANCISCO.

- Bush, E. R., N. Y.; attorney-at-law, boards at Overland House, Woodland. [See "Frost & Bush."]
- Butterfield, M. N., Ohio; fisherman, Washington; Post-office, Sacramento City.
- Butts, L. M.; carriage trimmer at Elliott's shop, Woodland.
- Butler, George W., N. H.; farmer, West Grafton Precinct, Grafton Township; Post-office, Prairie.
- Butler, Charles O., N. Y.; farmer, rents land in Capay Valley with R. Ray, 4 miles E from Capay City, 20 miles NW from Woodland; West Cottonwood Precinct, Cottonwood Township; Post-office, Capay City.

C

- Cady, Frank, Azores; laborer, 3 miles NE from Antelope; West Grafton Precinct, Grafton Township; Post-office, Grafton.
- Calloway, George, Ga.; farmer, rents land on the Sacramento River, 24 miles SE from Woodland; Washington Township and Precinct; Post-office, Sacramento City.
- Calloway, James, England; farmer, rents land; residence 4 miles SE from Antelope, 18 miles NW from Woodland; West Grafton Precinct, Grafton Township; Post-office, Antelope.
- Caldwell, Samuel, Canada; carpenter, Woodland; Post-office, Sacramento City.
- Calder, Peter, Scotland; farmer, 8 miles SW from Woodland; one hundred and sixty acres of land, Division 3, all in cultivation; staple, wheat; value, three thousand dollars; capital, five hundred dollars; Buckeye Township and Precinct; Post-office, Woodland.
- California Steam Navigation Company, Washington; steamers on Yolo side, landing and shop; assessed value, thirty-two thousand three hundred dollars; Post-office, Sacramento City.
- Campbell, William, Mass.; laborer, residence and Post-office, Davisville.
- Campbell, William, Penn.; hotel-keeper, Campbell's Hotel, Cacheville; value, five thousand dollars; Post-office, Yolo.

- Campbell, Baaz (colored), Mo.; general farmer, 10 miles W from Cacheville, 16 miles NW from Woodland; seventeen hundred acres of land, Division 3; six hundred acres in cultivation; value, twenty-five thousand dollars; capital invested, two thousand dollars; deals largely in horses, sheep and hogs [see stock tables]; Fairview Precinct, Grafton Township; Post-office, Yolo.
- Campbell, William, England; laborer, Putah Township, North Putah Precinct; Post-office, Davisville.
- Campbell, William J., Mo.; general farmer, residence 7 miles N of Buckeye and 7 miles W from Woodland; one thousand six hundred and forty acres of land, Division 3, all in cultivation; value, fifty thousand dollars; capital invested, two thousand five hundred dollars; staple product, wheat; deals in hogs [see stock tables]; Cottonwood Township, East Cottonwood Precinct; Post-office, Buckeye.
- Campbell, William D., Mo.; farmer, rents land; residence one mile NW from Buckeye, 12 miles SW from Woodland; Buckeye Township and Precinct; Post-office, Buckeye.
- Cann, James X., Mo.; laborer, residence and Post-office, Davisville.
- Cann, John, Mo.; farmer, rents land; residence 5 miles SE from Woodland; Cache Creek Township, Woodland Precinct; Post-office, Woodland.
- Canterberry, M., Ky.; physician, Front street, Knight's Landing; Post-office, Grafton.
- Canterberry, Franklin, Ky.; farmer, rents land, residence 3 miles NE from Cache Creek, 9 miles W from Woodland; Cottonwood Township, East Cottonwood Precinct; Post-office, Yolo.
- Cannady, William J., Mass.; farmer and stock-raiser, residence $6\frac{1}{2}$ miles NW from Buckeye, 20 miles SW from Woodland; six hundred and forty acres of land, Divisions 3 and 4, eighty acres in cultivation; value, four thousand dollars; capital invested, five hundred dollars; Buckeye Township and Precinct; Post-office, Buckeye.

- Cantrell, J., Tenn.; Railroad employé, Washington; fifty acres of land; value, eight hundred dollars; Post-office, Sacramento City.
- Carico, James J., Md.; horse-trainer, Woodland.
- Carberry, James R., Ohio; farmer, rents land, residence 15 miles NW from Sacramento City, 15 miles NE from Woodland; Post-office, Sacramento City.
- Carter, James R., Ill.; farmer, 7 miles W from Cacheville, 12 miles NW from Woodland; one hundred and twenty acres of land, Division 3, twenty acres in cultivation; value, one thousand five hundred dollars; Cache Creek Township, Cacheville Precinct.
- Carpenter, Wm. R., Ohio; laborer, Woodland.
- Carpenter, Samuel, Mo.; farmer, 6 miles SW from Buckeye, 18 miles SW from Woodland; one hundred and sixty acres of land, Division 4, seventy acres in cultivation; value, eight hundred dollars; capital invested, eight hundred dollars; Buckeye Precinct and Township.
- Carpenter, E. B., N. Y.; laborer, Washington Precinct and Township; Post-office, Sacramento City.
- Carpenter, Orrin F., Ohio; carpenter, Washington Precinct and Township; Post-office, Sacramento City.
- Carpenter, L. C., N. Y.; Washington Precinct and Township; town property, value, four thousand dollars; Post-office, Sacramento City.
- Carpenter, E., N. Y.; teamster, Washington Precinct and Township; Post-office, Sacramento.
- Carey, M. S., Mo.; farmer and dairyman, 3 miles SE from Davisville, 15 miles SE from Woodland: ten thousand one hundred and sixty-two acres of land, Divisions 1 and 2, amount in cultivation five hundred acres; value of real estate, fifty thousand dollars; dealer in grain, cattle and dairy products [see tables]; South Putah Precinct, Putah Township; Post-office, Davisville.
- Carey, R. S., Mo.; farmer and dairyman, 3 miles SE from Davisville, 15 miles SE from Woodland; South Putah Precinct, Putah Township; Post-office, Davisville.
- Carey, Wm.; laborer, Woodland.

PIONEER

Brick Manufacturer

AND

BUILDING CONTRACTOR,

L. F. CRAFT.

I am prepared to contract for the erection of Brick Buildings upon the Most Reasonable Terms.

My Facilities for Making Brick

Are not excelled by any other Manufacturer on the Pacific Coast.

As I employ none but the very best mechanics, I feel safe in


WARRANTING ALL WORK,

Hoping thereby to give entire satisfaction to all who may favor me with their patronage.

L. F. CRAFT,

Builder and Contractor,

Woodland, California.

 Call at my Brick-yard, Half-mile Northeast of town, and see for yourself.

- Carey, Robert, Mo.; farmer and dairyman, 3 miles SE from Davisville, 15 miles SE from Woodland; South Putah Precinct, Putah Township; Post-office, Davisville.
- Carter, M. E. Mo.; dairyman at Tule House; North Putah Precinct, Putah Township; Post-office, Davisville.
- Carlisle, T.; farmer, Buckeye Township; one hundred and sixty acres of land; value, two thousand dollars; Post-office, Buckeye.
- Carroll, John, Ireland; gardener, Washington Precinct and Township; Post-office, Sacramento.
- Carr, N. F., Ky.; tinsmith, Davisville; Post-office, Davisville.
- Card, John A., Ky.; carpenter, Davisville; Post-office, Davisville.
- Cardwell, Leston, Canada; tinner, Woodland.
- Cassidy, Ed., Ireland; rents Occidental Hotel, Davisville; North Putah Precinct, Putah Township; Post-office, Davisville.
- Cassidy, James, Sidney; bar-keeper at Occidental Hotel, Davisville; North Putah Precinct, Putah Township.
- Cassilus, H. M., Canada; farmer, residence 5 miles NW from Prairie, 16 miles NW from Woodland; one hundred and sixty acres of land, Division 3; value, five thousand dollars; West Grafton Precinct, Grafton Township; Post-office, Prairie.
- Case, Oscar L., N. Y.; painter, Washington Precinct and Township; Post-office, Sacramento.
- Casey, James, Ireland; laborer, residence Cacheville; Post-office, Yolo.
- Castro, J., Portugal; laborer, Washington; Post-office, Sacramento City.
- Cassadra, Laurentz, Mexico; laborer, Putah Township.
- Cave, J. H., Ky.; general farmer, residence on Sacramento River thirty miles SW from Woodland; four hundred and thirty acres of land, Divisions 1 and 2; value, fifteen thousand dollars; capital invested, two thousand five hundred dollars; dairy stock and produce [see dairy farms]; Merritt Precinct and Township; Post-office, Freeport, Sacramento County.

- Cave, William J., Ky.; dairyman, residence on Sacramento River 31 miles SW from Woodland; Merritt Precinct and Township; Post-office, Freeport, Sacramento County.
- Cecil, Logan, Mo.; farmer, residence 2 miles NE from Davisville, 10 miles SE from Woodland: one hundred and sixty acres of land, Division 3; value, four thousand dollars; North Putah Precinct, Putah Township; Post-office, Davisville.
- Cecil, Burwell, Mo.; farmer, North Putah Precinct, Putah Township: Post-office, Davisville.
- Cecil, Granville, Mo.; farmer, residence North Putah Precinct, Putah Township; Post-office, Davisville.
- Cecil, S. S., Mo.; farmer, North Putah Precinct, Putah Township; Post-office, Davisville.
- Cecil, John R., Tenn.; farmer, residence, South Putah Precinct, Putah Township; Post-office, Davisville.
- Cecil, Carrol, Va.; farmer, residence South Putah Precinct, Putah Township; Post-office, Davisville.
- Chace, Charles, Va.; fisherman, residence Washington Precinct and Township; Post-office, Sacramento City.
- Chace, Samuel M., N. Y.; sheep-raiser, on unsurveyed Government land, Division 5; residence, 12 miles N from Cottonwood, 23 miles NW from Woodland; Post-office, Cache Creek. [See stock tables.]
- Chandler, B. S., Ohio; farmer, residence 8 miles SW from Woodland; one hundred and sixty acres of land, Division 3, all in cultivation; value, five thousand dollars; Post-office, Woodland.
- Chandler, Salmon, N. Y.; farmer, residence east end of Court street, Woodland; house, lot and ten acres of land 1 mile E from Woodland, value, five thousand dollars; one hundred and sixty acres of land, Division 3, 6 miles S from Woodland; value, eight thousand dollars; Post-office, Woodland.
- Chandler, Gates S., Mich.; farmer, on Dry Slough 6 miles S from Woodland; North Putah Precinct, Putah Township; one hundred and sixty acres of land, Division 3; value, eight thousand dollars; Post-office, Woodland.

- Hamplin, G. T., R. I.; farmer, residence 4 miles E from Knight's Landing, on Sacramento River, 16 miles N from Woodland; one hundred and sixty acres of land, Divisions 1 and 2, thirty acres in cultivation; value, seven hundred and fifty dollars; East Grafton Precinct, Graftown Township; Post-office, Grafton.
- Chapman, G. W., Ala.; stock-raiser and farmer, residence $3\frac{1}{2}$ miles W from Buckeye, 15 miles NW from Woodland; eight thousand five hundred and eighty acres of land, Divisions 2, 4 and 5; two hundred acres in cultivation, the balance grazing land; total value forty thousand dollars; Post-office, Buckeye. [See stock tables.]
- Charest, L.; farmer, Washington Township; two hundred and forty acres of land; value, two thousand five hundred dollars; Post-office, Sacramento.
- Chapin, S. M., Mass.; farmer, Merritt Precinct and Township; Post-office, Freeport, Sacramento County.
- Champion, I., Conn.; farmer, Washington Precinct and Township; Post-office, Sacramento City.
- Chance, William, Mo.; laborer, South Putah Precinct, Putah Township; Post-office, Freeport, Sacramento County.
- Chew, John, N. Y.; shepherd, Prairie, West Grafton Precinct, Grafton Township; Post-office, Prairie.
- Cheney, John W., O.; farmer, North Putah Precinct, Putah Township.
- Chiles, Isaac S., Ky.; general farmer, 1 mile E from Davisville, 12 miles SE from Woodland; one thousand six hundred and eighty-two acres of land, Divisions 1 and 2; quantity in cultivation unknown; eleven lots in Davisville; value of real estate, fifty thousand dollars; North Putah Precinct, Putah Township; Post-office, Davisville. [See stock tables.]
- Chiles, J. W., Ky.; farmer, residence 7 miles SW from Woodland; six hundred and forty acres of land, Division 3, all in cultivation; staple, wheat; value, twenty-five thousand dollars; capital invested, two thousand five hundred dollars; deals in stock; Cache Creek Township, Woodland Precinct; Post-office, Woodland.



Woodland and Railroad

MEAT MARKETS,

JAMES ASBERRY, Proprietor.

The choicest Beef, Mutton, Veal, Pork, Sausages, Salt Meats, Etc.,

Constantly on hand and for Sale at the Lowest Cash Price.

Remember my places of Business—My Railroad Market on Main Street Two Doors East of Railroad, and Woodland Market, Three Doors West of Fourth Street.

JAMES ASBERRY.

RAILROAD EXCHANGE,

Adjoining the Railroad,

By H. STEGALL.

The Choicest brands of Wines, Liquors and Cigars constantly on hand.

Remember the place and give me a call.

H. STEGALL, Proprietor.

- Childs, C., Mo.; general farmer; residence 18 miles S from Washington, 36 miles SE from Woodland; one thousand acres of land, Divisions 1 and 2; value, eight thousand dollars; Merritt Township and Precinct; Post-office, Sacramento City; deals in stock. [See tables.]
- Church, James H., N. Y.; laborer, residence 4 miles W from Cottonwood, 16 miles NW from Woodland; East Cottonwood Precinct, Cottonwood Township; Post-office, Cache Creek.
- Church, B. F., Ky.; farmer, North Putah Precinct, Putah Township; Post-office, Davisville.
- Church, Obadiah, Ind.; farmer, rents land; residence 4 miles NW from Prairie, 14 miles NW from Woodland; West Grafton Precinct, Grafton Township; Post-office, Prairie.
- Christie, H., Canada; blacksmith, Knight's Landing; East Grafton Precinct, Grafton Township; Post-office, Grafton.
- Christie, Thomas, Canada; carpenter, residence Woodland; Stamp & Christie; two town lots and buildings; value, two thousand five hundred dollars; Post-office, Woodland.
- Christine, N. J., Florida; hunter, residence Merritt Township and Precinct; Post-office, Onisbo, Sacramento County.
- Clark, Peter, Ill.; shepherd, residence Cacheville; Post-office, Yolo.
- Clark, Thomas Wm., Me.; teamster, West Grafton Precinct, Grafton Township; Post-office, Prairie.
- Clark, James M., Tenn.; farmer, residence North Putah Precinct, Putah Township; Post-office; Davisville.
- Clark, B. S., N. H.; farmer, rents land, residence 6 miles NW from Prairie, 17 miles NW from Woodland; West Grafton Precinct, Grafton Township; Post-office, Prairie.
- Clark, E. L., Va.; farmer, residence Capay Valley, at C. C. Clark's; West Cottonwood Precinct, Cottonwood Township; Post-office, Capay.

- Clark, Charles R., N. H.; teacher, residence 6 miles NW from Prairie, 17 miles NW from Woodland, West Grafton Precinct, Grafton Township; Post-office, Prairie.
- Clark, David, Ohio; farmer, 17 miles NW from Cacheville, 24 miles NW from Woodland; one hundred and sixty acres of land, Division 4, eighty acres in cultivation; value, one thousand six hundred dollars; Fairview Precinct, Cottonwood Township; Post-office, Prairie.
- Clark, Thomas L., Del.; shoemaker, Cacheville; Cacheville Precinct, Cache Creek Township; Post-office, Yolo.
- Clark, William J., Ireland; farmer, residence 3 miles NE from Antelope, 25 miles NW from Woodland; five thousand two hundred and ninety acres of land, Division 3, a large portion in cultivation; staple, wheat; value, fifty thousand dollars; West Grafton Precinct, Grafton Township; Post-office, Antelope. [See "Large Farms."]
- Clark, Noble J., Mo.; farmer, residence $4\frac{1}{2}$ miles W from Knight's Landing, 12 miles NW from Woodland; one thousand acres of land, Division 3, three hundred acres in cultivation; staple, wheat; value, twenty thousand dollars; East Grafton Precinct, Grafton Township; Post-office, Grafton.
- Clark, James N., Tenn.; farmer, residence 8 miles SE from Davisville, 20 miles SE from Woodland; two hundred and forty acres of land, Division 3, one hundred and twenty acres in cultivation; value, two thousand five hundred dollars; South Putah Precinct, Putah Township; Post-office, Davisville.
- Clarkson, W. L., farmer, 1 mile E from Antelope, 22 miles NW from Woodland; West Grafton Precinct, Grafton Township; Post-office, Antelope.
- Clark, C. C., Me.; farmer, residence Capay Valley, 20 miles SW from Woodland; one hundred and eighty-seven acres of land, eighty acres in cultivation; value, two thousand seven hundred dollars; West Cottonwood Precinct, Cottonwood Township; Post-office, Capay.

Clarke, Anderville, Va.; farmer, rents land, residence 3 miles S from Capay Valley, 22 miles W from Woodland; West Cottonwood Precinct, Cottonwood Township; Post-office, Capay.

Clark, Jesse, Ky.; farmer, W end of main street, Woodland; lot of ten acres at residence; value, two thousand five hundred dollars; three hundred and twenty acres of land, Division 3, 5 miles SW from Woodland, all in cultivation; value, sixteen thousand dollars; Cache Creek Township, Woodland Precinct; Post-office, Woodland.

Clark, Edmond L., Va.; residence on Lincoln avenue, between Third and Fourth streets, Woodland; two hundred and twelve acres of land in Capay Valley, Division 3 and 4; value, two thousand dollars; hay-yard W of Main street, opposite the Catholic Church; cattle in Capay Valley; land for sale [see tables]; Post-office, Woodland.

Clark, George W., Va.; farmer, residence Capay Valley, 20 miles NW from Woodland; West Cottonwood Precinct, Cottonwood Township; Post-office, Capay.

Clay, Charles, Ind.; harness-maker, residence Washington; four hundred and nine acres of land, Divisions 1 and 2; value, one thousand dollars; Washington Precinct and Township; Post-office, Sacramento City.

Clanton, J. M., Tenn.; farmer, residence $2\frac{1}{2}$ miles S from Woodland; three hundred and twenty acres of land, Division 3, all in cultivation; staple product, wheat; farm well fenced, divided by railroad; value, sixteen thousand dollars; Cache Creek Township, Woodland Precinct; Post-office, Woodland.

Clanton, Drury R., Me.; farmer, residence 3 miles S from Woodland; three hundred and twenty acres of land, Division —, all in cultivation; staple product, wheat, farm well-improved; value, sixteen thousand dollars; deals in stock [see stock tables]; Cache Creek Township, Woodland Precinct; Post-office, Woodland.

Clanton, S. T., Ill.; farmer; resides with J. M. Clanton; Post-office, Woodland.

- Clancey, Mathew; laborer, North Putah Precinct, Putah Township; Post-office, Davisville.
- Clasley, John, Ireland; stock-raiser, residence 4 miles SW from Antelope, 26 miles NW from Woodland; deals in stock and farm products [see tables]; West Grafton Precinct, Grafton Township; Post-office, Antelope.
- Clanton, E. J., Tenn.; farmer, residence 2½ miles SW from Woodland; Cache Creek Township, Woodland Precinct; Post-office, Woodland.
- Clairoux, Sophia, France; farmer, one hundred and sixty acres of land, South Putah Precinct, Putah Township; Post-office, Davisville.
- Clay, C.; farmer, Washington Township; four hundred and ninety-four acres of land; value, five thousand dollars; Post-office, Sacramento.
- Clapp, George, Texas; laborer, Cacheville; Post-office, Yolo.
- Clements, J. E., Va.; blacksmith, Davisville; Post-office, Davisville.
- Clem, John, Tenn.; farmer, residence 2 miles SE from Antelope, 22 miles NW from Woodland; one hundred and sixty acres of land, Division 3, forty acres in cultivation; value, fifteen hundred dollars; West Grafton Precinct, Grafton Township; Post-office, Woodland.
- Cleming, Joseph, Germany; laborer, West Grafton Precinct, Grafton Township; Post-office, Prairie.
- Clevenger, J. S., Ill.; carpenter and farmer, 7 miles SW from Woodland; one hundred and sixty acres of land, Division 3, all in cultivation; staple, wheat; value, three thousand dollars; capital invested, five hundred dollars; North Putah Precinct, Putah Township; Post-office, Woodland.
- Clinson, Henry, Germany; farmer, residence 5 miles NW from Prairie Post-office, 16 miles NW from Woodland; three hundred and twenty acres of land, Division 3, two hundred acres in cultivation; staple, wheat; value, five thousand dollars; West Grafton Precinct, Grafton Township; Post-office, Prairie.

- Cleff, John, Ky.; hardware merchant, with W. H. Marden, Olive Street, Davisville; Post-office, Davisville.
- Cleff, J., N. H.; farmer, residence North Putah Precinct, Putah Township; Post-office, Davisville.
- Clicknor, Charles, carpenter; Post-office, Davisville.
- Cluster, John, Penn.; residence Washington Township and Precinct; Post-office, Sacramento.
- Clowe, M. E. Va.; book-keeper for Huston & Goldman, Knight's Landing; Post-office, Grafton.
- Clooney, James H., Ireland; farmer, rents land, residence three miles W from Cottonwood, 15 miles W from Woodland; East Cottonwood Precinct, Cottonwood Township; Post-office, Cache Creek.
- Clooney, Robert, Prince Edward's Island; laborer, residence with James H. Clooney; Post-office, Cache Creek.
- Coap, Arnes, Holland; laborer, residence Knight's Landing; Post-office, Grafton.
- Coburn, Wm., N. Y.; miller, Eagle Mills, Knight's Landing; Post-office, Grafton.
- Cobb, George B., N. Y.; farmer, rents land, residence near Cacheville, 6½ miles NW from Woodland; Post-office, Yolo.
- Coil, Charles, Penn.; general farmer, residence 2 miles NE from Woodland; eighteen hundred and fifty acres of land, Divisions 2 and 3; value, twenty-five thousand dollars; three hundred and twenty acres in cultivation; Cache Creek Township, Woodland Precinct [see "Large Farms" and stock tables]; Post-office, Woodland.
- Coltrain, Thomas, N. Y.; brick-maker, of Lang & Coltrain, Capay Valley, West Cottonwood Precinct, Cottonwood Township; Post-office, Capay.
- Colgin, Wm., Ireland; laborer, North Putah Precinct, Putah Township; Post-office, Davisville.
- Coleman, Thomas, Ireland; variety store, Knight's Landing; Post-office, Grafton.
- Collins, John W., Ireland; laborer, Knight's Landing; Post-office, Grafton.

- Collins, Thomas B, Ohio; blacksmith and wagon-maker, residence Davisville, North Putah Precinct, Putah Township; Post-office, Davisville.
- Collins, J. M., Ireland; fish-peddler; Post-office, Davisville.
- Collins, Mrs. Mary, Ireland; Matron of the County Hospital, Woodland; house and lot; value, three hundred dollars; Post-office, Woodland.
- Cole, Warren, Ohio; farmer, residence $2\frac{1}{2}$ miles NW from Prairie Post-office, $14\frac{1}{2}$ miles NW from Woodland; two hundred acres of land, Division 3; value, two thousand dollars; West Grafton Precinct, Grafton Township; Post-office, Prairie.
- Cole, George J., N. Y.; clerk for Hunt & Thomas, boards at Capital Hotel, Woodland; Post-office, Woodland.
- Cole, A. B., Ky.; farmer, rents land, residence $7\frac{1}{2}$ miles S from Woodland, North Putah Precinct, Putah Township; Post-office, Woodland.
- Comstock, E., Va.; farmer, residence 8 miles NW from Sacramento City, on Sacramento River, 10 miles SE from Woodland; four hundred and forty acres of land, Divisions 1 and 2; two hundred acres in cultivation; fine orchard of eight acres of land, and two hundred vines; total value, ten thousand dollars; deals in cattle and cows [see tables of dairies]; Washington Township and Precinct; Post-office, Sacramento City.
- Conner, Edward, Ireland; farmer, residence five miles SW from Woodland; one hundred and fifty acres of land, Division 3, all in cultivation; value, four thousand five hundred dollars; North Putah Precinct, Putah Township; Post-office, Woodland.
- Conner, Joseph, Ireland; farmer, rents land; residence 3 miles SE from Buckeye, 16 miles SW from Woodland; Buckeye Precinct and Township; Post-office, Buckeye.
- Conlin, Thomas, Mass.; laborer, residence North Putah Precinct, Putah Township; Post-office, Davisville.
- Connolly, Joseph, Ireland; laborer, Post-office, Woodland.
- Conner, Michael, Ireland; farmer, North Putah Precinct, Putah Township; Post-office, Davisville.

- Connelly, Francis, Ireland; carpenter, corner Second and North streets, Woodland.
- Connelly, William J.; farmer, Buckeye Township; one hundred and sixty acres of land; value, five hundred dollars; Post-office, Buckeye.
- Connell, John, Ireland; farmer, Putah Township; Post-office, Davisville.
- Connelly, John T., Ireland; laborer, Putah Township; Post-office, Davisville.
- Conrad, Samuel, Penn.; general farmer, residence 1 mile below Washington, on the Sacramento River 19 miles SE from Woodland; three hundred and fifty acres of land, Divisions 1 and 2; value, twenty thousand dollars; deals in stock, grain and vegetables; Washington Township and Precinct; Post-office, Sacramento City.
- Conrad, Lukens, Penn.; farmer, rents land, residence 1 mile below Washington, on Sacramento River; Washington Township and Precinct; Post-office, Sacramento City.
- Conrad, A. J., Mo.; farmer, resides with Samuel Conrad, on Sacramento River 1 mile below Washington; Post-office, Sacramento.
- Conrad, John and George, Penn.; fishermen, residence Washington, 19 miles SE from Woodland; Post-office, Sacramento.
- Condon, George W., Penn.; laborer, West Grafton Precinct, Grafton Township; Post-office, Prairie.
- Cook, J. P., Miss.; laborer, Post-office, Woodland.
- Cooney, James, Ireland; laborer, Washington; Post-office, Sacramento.
- Coon, Matthew R., N. Y.; farmer, residence 9 miles SW from Woodland; one hundred and sixty acres of land, Division 3; value, three thousand dollars; capital invested, five hundred dollars; North Putah Precinct, Putah Township; Post-office, Woodland.
- Coon, Melzar W., Ill.; carpenter, residence 9 miles SW from Woodland; capital invested, tools, two hundred dollars; North Putah Precinct, Putah Township; Post-office, Woodland.

- Coon, Charles V., Ill.: farmer, resides with Matthew W. Coon 9 miles SW from Woodland; North Putah Precinct, Putah Township; Post-office, Woodland.
- Cook, E., O.; farmer, residence $9\frac{1}{2}$ miles SW from Woodland; two hundred and forty acres of land, Division 3; value, eight thousand dollars; capital invested, twelve hundred dollars; staple product, wheat; North Putah Precinct, Putah Township; Post-office, Woodland.
- Cook, H. E., England; farmer, rents land, residence 2 miles E from Antelope, 22 miles NW from Woodland; West Grafton Precinct, Grafton Township; Post-office, Antelope.
- Cook, J. H., Mass.; farmer, rents land, residence 2 miles E from Antelope Post-office, 22 miles NW from Woodland; West Grafton Precinct, Grafton Township; Post-office, Antelope.
- Cook, T. R., N. Y.; farmer, 2 miles E from Antelope, 22 miles NW from Woodland; West Grafton Precinct, Grafton Township; Post-office, Antelope.
- Cook, Alvin, N. H.; laborer, Putah Township; Post-office, Davisville.
- Cook, Joseph, Ky.; farmer, residence $3\frac{1}{2}$ miles SE from Woodland; one hundred and sixty acres of land, Division 3, all in cultivation; value, five thousand dollars; Cache Creek Township, Woodland Precinct; Post-office, Woodland.
- Cook, John M., Mo.; farmer, residence 4 miles SE from Woodland; one hundred and sixty acres of land, Division 3; value, two thousand dollars; Woodland Precinct, Cache Creek Township; Post-office, Woodland.
- Cook, J. J.; farmer, residence $2\frac{1}{2}$ miles NE from Cacheville; one hundred and sixty acres of land, all under cultivation, Division 3; value, eight thousand dollars; West Grafton Precinct, Grafton Township; Post-office, Yolo.
- Cook, George H., N. Y.; laborer, West Grafton Precinct, Grafton Township; Post-office, Antelope.
- Cook, Thomas R., N. Y.; laborer, West Grafton Precinct, Grafton Township; Post-office, Antelope.

- Cook, George, Mo.; farmer, $3\frac{1}{2}$ miles E from Woodland; Cache Creek Township, Woodland Precinct; Post-office, Woodland.
- Cook, Nathaniel, N. Y.; farmer, one hundred and sixty acres of land, possessory claim; value, fifteen hundred dollars; Post-office, Davisville.
- Cook, Frank, Azores; gardener, rents land on Sacramento River; Post-office, Freeport, Sacramento County.
- Cooley, J. S. Ind.; farmer, residence Capay Valley, 28 miles W from Woodland; two hundred and forty acres of land, Division 3; one hundred and twenty-five in cultivation; value, four thousand dollars; deals in washing-machines [see adv.]; Post-office, Capay.
- Cooper, James B., N. Y.; engineer at the chicory factory of Harmes & Palm, Washington Precinct and Township; Post-office, Sacramento.
- Cooper, Mrs. A., Scotland; hotel-keeper, Washington; Post-office, Sacramento.
- Copp, John E., Canada; farmer, residence 2 miles E from Antelope, 22 miles NW from Woodland; three thousand acres of land, Divisions 2 and three; two thousand acres under cultivation; value, forty thousand dollars; capital invested, five thousand dollars; West Grafton Precinct, Grafton Township; Post-office, Antelope. [See "Large Farms."]
- Copp, Charles O., N. Y.; laborer, residence 2 miles E from Antelope, 22 miles NW from Woodland; West Grafton Precinct, Grafton Township; Post-office, Antelope.
- Copp, Wm. H. H., N. Y.; farmer, 2 miles E from Antelope, 22 miles NW from Woodland; West Grafton Precinct, Grafton Township; Post-office, Antelope.
- Copp, C. O., N. Y.; farmer, 2 miles S from Knight's landing; three hundred and twenty acres of land, Division 3; all in cultivation; value, ten thousand dollars; staple product, wheat; East Grafton Precinct, Grafton Township; Post-office, Grafton.
- Copp, Ansel, N. Y.; laborer, North Putah Precinct, Putah Township; Post-office, Davisville.

HENRY EDGERTON.

SAMUEL POORMAN.

EDGERTON & POORMAN,

Attorneys at Law,

Office in the Fratt's new Building, cor. Second and J Sts., Sacramento.

Will practice in the Supreme Court of this State, and in the District Courts of Sacramento, and adjoining counties. Will attend to Land Cases before the Register and Receiver of the Sacramento Land District.

DRESS-MAKING.

MRS. McDONALD, would call the attention of the ladies of Woodland and vicinity, to her superior mode of Cutting, Fitting and Making Ladies' and Misses' Dresses. A thorough knowledge of her profession enables her to guarantee satisfaction in all cases.

Good Templar's Block, Main Street, Woodland.

NEW BARBER SHOP.

THEODORE SCHUMACHER,

Barber and Hair Dresser,

MAIN STREET, WOODLAND.

LOOK AT THIS! PAUSE AND REFLECT!

Why go from home and pay more for an article than it can be purchased for in Woodland?

L. DEITZ,

Saddle and Harness Maker,

Manufactures every variety of Saddles and Harness at Less than San Francisco Wholesale Prices. Particular attention paid to Buggy and Carriage Harness and Trimmings. Give me a Call.

NORTH SIDE MAIN STREET, Near Second, WOODLAND.

- Cornish, George F., Ill.; farmer, residence on Sacramento River 30 miles SW from Woodland; one hundred and sixty-five acres of land, Divisions 1 and 2; value, three thousand five hundred dollars; Merritt Precinct and Township; Post-office, Sacramento.
- Corbin, Newel, N. Y.; farmer, residence 4 miles SW from Cottonwood, 16 miles SW from Woodland; one hundred and sixty acres of land, Divisions 3 and 4; eighty acres in cultivation; value, two thousand dollars; capital invested, eight hundred dollars; East Cottonwood Precinct, Cottonwood Township; Post-office, Cache Creek.
- Cornelius, James M., Penn.; laborer, Post-office, Antelope.
- Cosley, N. M., Ohio; farmer, rents land, 4 miles S of Woodland. Post-office, Woodland.
- Coult, J. C., N. J.; sericulturist, residence at the California Silk Culturing Society's, 1 mile SE from Davisville; North Putah Precinct, Putah Township; Post-office, Davisville.
- Coulter, G. W., Ill.; hostler at Ford's stable, Davisville.
- Covington, James, Canada; laborer, at J. C. Taylor's, on Sacramento River, Fremont Township and Precinct; Post-office, Sacramento.
- Cozzens, John Henry, N. J.; laborer, North Putah Precinct, Putah Township; Post-office, Davisville.
- Cox, Edward and Tipton, Mo.; farmers, rent land, residence 2½ miles W from Woodland, Cache Creek Township, Woodland Precinct; Post-office, Woodland.
- Charest, Luke, Canada; farmer, residence Washington; three hundred and twelve acres of land, Divisions 1 and 2; value, twelve thousand dollars; Washington Precinct and Township; Post-office, Sacramento.
- Craft, L. S., Wis.; contractor, builder and brick-maker, residence First Street, between Main Street and Lincoln Avenue, Woodland; value of real estate, twenty thousand dollars; Post-office, Woodland.
- Craner, Henry, Prussia; merchant, residence Buckeye, 15 miles SW of Woodland; Buckeye Precinct and Township; Post-office, Buckeye.

- Crawford Thomas, N. H.; farmer, residence on Sacramento River; thirty-five acres of land, Divisions 1 and 2; value, fifteen hundred dollars; Washington Precinct and Township; Post-office, Sacramento.
- Crawford, F. C.; saloon-keeper, Davisville; Post-office, Davisville.
- Cramer Louis, Mo.; farmer, firm of Pace & Cramer, residence 1 mile E from Cacheville, 7 miles NW from Woodland [deals in stock]; Post-office, Yolo. [See "Pace & Cramer" and stock tables.]
- Crandall, John W.; carpenter, Washington; Post-office, Sacramento.
- Creighton, Wm. J.; blacksmith, Washington; Post-office, Sacramento.
- Cremor, George S., Germany; stock-man, 10 miles NW from Cacheville, 16 miles NW from Woodland; thirteen hundred and twenty acres of land, Division 4; value, seven thousand five hundred dollars; West Grafton Precinct, Grafton Township; Post-office, Yolo.
- Cripe, Samuel, Ind.; farmer, 2 miles E from Woodland; eighty acres of land, Division 3; all in cultivation; value, three thousand dollars; Cache Creek Township, Woodland Precinct; Post-office, Woodland.
- Cretes, E. L. Ohio; farmer, residence 5 miles NW from Prairie Post-office, 16 miles NW from Woodland; one hundred and sixty acres of land, Division 3; value, eleven hundred dollars; West Grafton Precinct, Grafton Township; Post-office, Prairie.
- Crocker, Wm. F., Ind.; farmer, 6 miles E from Cottonwood, 19 miles W from Woodland; one hundred and sixty acres of land, Division 3; value, three thousand dollars; capital invested, five hundred dollars; East Cottonwood Precinct, Cottonwood Township; Post-office, Cache Creek.
- Croco, Snyder, Ohio; farmer, residence $3\frac{1}{2}$ miles E from Woodland; one hundred and sixty acres of land, Division 3, eighty acres in cultivation; value, one thousand two hundred dollars; Cache Creek Township, Woodland Precinct; Post-office, Woodland.

- Crocker, George F.; butcher, at Asbury's shop, Woodland.
- Cross, L. C. Mrs., Ohio; teacher, residence corner of Cypress lane and First street, Woodland; value, five thousand dollars; Post-office, Woodland.
- Crouse, W. W., Canada; residence Washington, water works, wood-yard and steam saw-mill; value, nine thousand dollars; Washington Precinct and Township; Post-office, Sacramento.
- Crowder, Phillip, Va.; farmer, residence 3 miles N from Cacheville, 9 miles NW from Woodland; one hundred and sixty acres of land, Division 3, all in cultivation; value, seven thousand dollars; East Grafton Precinct, Grafton Township; Post-office, Yolo.
- Crowder, George W., Ill.; farmer, residence 3 miles N from Cacheville, 9 miles NW from Woodland; one hundred and sixty acres of land, Division 3, all in cultivation; value, seven thousand dollars; East Grafton Precinct, Grafton Township; Post-office, Yolo.
- Crowe, Robert, Ireland; boot-maker, Knight's Landing; East Grafton Precinct, Grafton Township; Post-office, Grafton.
- Crump, Theodore, N. Y.; farmer, rents land W side of Elk Slough; Merritt Precinct and Township; Post-office, Freeport, Sacramento County.
- Crump, David, Canada; farmer, E side of Elk Slough; five hundred acres of land, Divisions 1 and 2; value, two thousand dollars; Merritt Precinct and Township; Post-office, Freeport, Sacramento County.
- Cutler, S. P., N. H.; laborer, near Prairie; West Grafton Precinct, Grafton Township; Post-office, Prairie.
- Cruthers, Harmon, N. Y.; gardener, 1 mile NW from Washington, 17 miles SE from Woodland; forty-seven acres of land, Divisions 1 and 2, twenty acres in cultivation; value, two thousand dollars; Washington Precinct and Township; Post-office, Sacramento.
- Cummings, H. N., Mass.; farmer, Washington; Washington Precinct and Township; thirty-three acres of land; value, one thousand five hundred dollars; Post-office, Sacramento City.

Attention! Attention!

NATHAN ELLIOTT,

WOODLAND,

AT

ELLIOTT'S

Brick-yard

Has on hand and for sale

1,000,000 BRICKS,

Of superior quality and finish. *Cheaper than the Cheapest.*

CONTRACTOR.

I am prepared to take Contracts for furnishing any desired number of Bricks, at any point on the Railroad or accessible by water conveyance

I Defy Competition.

Will Contract for the Erection of Brick Buildings. Satisfaction Guaranteed.

Lime, Plaster, Cement, Sand for Sale. Wood, Stove-wood, Cord-wood, for Sale. 20 Acres of Vineyard in the town of Woodland; for Sale.

Building Lots and Homesteads in the most desirable part of Woodland for Sale on Reasonable Terms.

- Cummings, John, Ga.; laborer, Cacheville; Cacheville Precinct, Cache Creek Township; Post-office, Yolo.
- Cumpton, John, Ark.; farmer, rents land four miles W from Cottonwood, 15 miles NW from Woodland; Cottonwood Township, East Cottonwood Precinct; Post-office, Cache Creek.
- Cunningham, Frank, Penn.; farmer, residence 5 miles NW from Prairie, 14 miles NW from Woodland; three hundred and twenty acres of land, Division 3, three hundred acres in cultivation; staple, wheat; value, six thousand dollars; West Grafton Precinct, Grafton Township; Post-office, Prairie.
- Cunningham, Jacob, Penn.; residence with Frank Cunningham; West Grafton Precinct, Grafton Township; Post-office, Prairie.
- Cunnerdy, Wilhelm, Germany; laborer, Woodland.
- Cunningham, James, Ireland; laborer, Woodland.
- Cunningham, Peter, Ireland; fisherman, Washington Precinct and Township; Post-office, Sacramento.
- Curtis, E. H., Ohio; teacher and farmer, 16 miles NW from Cacheville, 22 miles NW from Woodland; one hundred and sixty acres of land, Division 3, thirty-five acres in cultivation; value, one thousand six hundred dollars; Fairview Precinct, Grafton Township; Post-office, Yolo.
- Curtis, Joshua S., N. C.; physician and gardener, residence and garden $1\frac{1}{2}$ miles below Washington, $19\frac{1}{2}$ miles SE from Woodland on the Sacramento River; ten acres of land, Division 1; value, two thousand dollars; specialty—peanuts, fruit and vegetables [see "Peanuts"]; Washington Precinct and Township; Post-office, Sacramento. [See page 104.]
- Curtis, John C., N. C.; physician, residence with Dr. Joshua Curtis; Post-office, Sacramento.
- Curtis, James S., N. C.; gardener, on the Sacramento River $1\frac{1}{2}$ miles below Washington, $19\frac{1}{2}$ miles SE from Woodland; sixty-one acres of land, Division 1; value, six thousand dollars; specialty—peanuts and early vegetables: Washington Precinct and Township; Post-office, Sacramento.

- Curtis, Edmond W., Miss.; residence with Dr. Joshua Curtis; Post-office, Sacramento.
- Curtis, Wm., N. Y.; laborer, Knight's Landing; East Grafton Precinct, Grafton Township; Post-office, Grafton.
- Curtis, Wilbur, Ohio; dairyman, residence on the Sacramento River $6\frac{1}{2}$ miles W from Washington, $12\frac{1}{2}$ miles SE from Woodland; one hundred and twelve acres of land, Divisions 1 and 2; value, two thousand dollars; Washington Township and Precinct; Post-office, Sacramento.
- Curtis, W. C., Mich.; farmer, residence $4\frac{1}{2}$ miles S from Knight's Landing, 6 miles N from Woodland; five hundred and sixty acres of land, Division 3; five hundred acres in cultivation; staple, wheat; value, thirty-four thousand dollars; East Grafton Precinct, Grafton Township; Post-office, Grafton.
- Curtis, J. G., Va.; gardener and dairyman on the Sacramento River 18 miles below Washington, 36 miles SE from Woodland; two hundred acres of land, Divisions 1 and 2; value, two thousand five hundred dollars; capital invested, one thousand dollars [see "Dairies"]; Merritt Precinct and Township; Post-office, Freeport, Sacramento County.
- Curry, F. M., Ill.; farmer, residence 14 miles NW from Cacheville, 20 miles NW from Woodland; one hundred and sixty acres of Government land, Division 4; value, one thousand six hundred dollars; Fairview Precinct, Grafton Township; Post-office, Yolo.
- Curry, John M., Va.; farmer, residence 10 miles NW from Prairie, 25 miles NW from Woodland; one hundred and sixty acres of Government land, Division 4, one hundred acres in cultivation; value, one thousand six hundred dollars; Fairview Precinct, Grafton Township; Post-office, Prairie.
- Curl, J. D., Ky.; farmer, residence 4 miles SE from Woodland; one hundred and sixty acres of land, Division 3, all in cultivation; value, five thousand dollars; capital invested, five hundred dollars; Woodland Precinct, Cache Creek Township; Post-office, Woodland.

Currie, Angus, N. C.; farmer in Freeport Township and Precinct; one hundred acres of land, Divisions 1 and 2; value, five hundred dollars; Post-office, Charleston.

D

Daley, J. D., Penn.; farmer and boot-maker, residence 1 mile SE from Woodland; forty acres of land, Division 3, all in cultivation; value, three thousand dollars; Woodland Precinct, Cache Creek Township; Post-office, Woodland.

Daley, James W., Mo.; laborer, Buckeye Precinct and Township; Post-office, Buckeye.

Daley, J. T., Mo.; lawyer, residence $\frac{1}{2}$ mile N from Cacheville; fifty-four acres of land, Division 3, all in cultivation; value, five thousand dollars; Cacheville Precinct, Cache Creek Township; Post-office, Yolo.

Dakin, Frank, Me.; farmer, rents, residence 5 miles W from Cottonwood, 16 miles SW from Woodland; West Cottonwood Precinct, Cottonwood Township; Post-office, Cache Creek.

Dale, Milton, Mo.; farmer and Justice of the Peace, residence $1\frac{1}{2}$ miles S from Prairie, $9\frac{1}{2}$ miles N from Woodland; one hundred and sixty acres of land, Division 3, one hundred acres in cultivation [H.]; value, seven thousand dollars; West Grafton Precinct, Grafton Township; Post-office, Prairie.

Damon, Rev. W. C., Ohio; minister, Pastor Methodist Episcopal Church, Woodland; residence on corner of Court and Fourth streets.

Damps, James E., O.; miller at Eagle Mills, Knight's Landing; Post-office, Grafton.

Danforth, Thomas, Mass.; stock-dealer, 14 miles NW from Cottonwood, 25 miles NW from Woodland; owns large tracts of unsurveyed land; value, nominal; deals in hogs and cattle [see stock tables]; Post-office, Cache Creek.

Daniels, Cornelius, N. Y.; mechanic, Washington Precinct and Township; Post-office, Sacramento.

- Daniels, Robert A., Ky.; farmer, at Buckeye, 14 miles SW from Woodland; one hundred acres of land, Division 3, all in cultivation; value, four thousand dollars; capital invested, five hundred dollars; Buckeye Precinct and Township; Post-office, Buckeye.
- Darby, R. R., Ala.; teacher and County Superintendent of Public Schools, residence 7 miles N from Cottonwood, 20 miles NW from Woodland; three hundred and twenty acres of land, Division 3, all in cultivation; value, six thousand dollars; Fairview Precinct, Cottonwood Township; Post-office, Woodland.
- Darlinson, Thomas, England; farmer, rents land, residence $2\frac{1}{2}$ miles N from Cottonwood, $10\frac{1}{2}$ miles N from Woodland; East Cottonwood Precinct, Cottonwood Township; Post-office, Cache Creek.
- Darabel, L. G., Switzerland; farmer, rents, residence 2 miles N from Cottonwood, 10 miles W from Woodland; East Cottonwood Precinct, Cottonwood Township; Post-office, Cache Creek.
- Davis, George W.; farmer, residence North Putah Precinct, Putah Township; owns one hundred and sixty acres of land, Division 3; value, three thousand five hundred dollars; Post-office, Davisville.
- Davis, H. J., N. H.; laborer, North Putah Precinct, Putah Township; Post-office, Davisville.
- Davis, Jasper, O.; laborer, West Grafton Precinct, Grafton Township; Post-office, Antelope.
- Davis, M. F., O.; laborer, West Grafton Precinct, Grafton Township; Post-office, Antelope.
- Davis, P., O.; laborer, West Grafton Precinct, Grafton Township; Post-office, Antelope.
- Davis, Charles, Me.; farmer, residence Capay Valley, 7 miles N from Capay, 32 miles NW from Woodland; twelve hundred acres land, Divisions 3 and 4; value, eight thousand dollars; West Cottonwood Precinct, Cottonwood Township [see stock tables]; Post-office, Capay.
- Davis, W., O.; laborer, West Grafton Precinct, Grafton Township; Post-office, Antelope.

- Davis, Enoch, O.; carpenter, West Grafton Precinct, Grafton Township; Post-office, Antelope.
- Davidson, John, Me.; farmer, rents, residence 2 miles E from Antelope, 22 miles NW from Woodland; West Grafton Precinct, Grafton Township; Post-office, Antelope.
- Davidson, S., Poland; bar-keeper at Philadelphia Saloon, Woodland.
- Davidson, M., Poland; saloon-keeper, proprietor of Philadelphia Saloon, Main street, Woodland.
- Davidson, William, O.; farmer and teamster, rents, residence 2½ miles SW from Woodland; specialty, teaming; Woodland Precinct, Cache Creek Township; Post-office, Woodland.
- Davidson, R. P., O.; book-keeper for F. S. Freeman, residence Capital Hotel, Woodland.
- Day, Lott S., N. J.; brick-maker, 1 mile S from Cacheville, 5 miles NW from Woodland; Cacheville Precinct, Cache Creek Township; Post-office, Yolo.
- Day, Russell D., N. Y.; farmer, residence 2 miles SE from Woodland; eighty acres of land, Division 3, all in cultivation; value, five thousand dollars; Woodland Precinct, Cache Creek Township; Post-office, Woodland.
- Day, Charles G., Ky.; farmer, residence 3 miles SW from Woodland; eight hundred acres of land, Division 3, all in cultivation; value, forty thousand dollars; Woodland Precinct, Cache Creek Township; Post-office, Woodland.
- Deaner, Henry S., Md.; farmer, residence 1 mile E from Woodland; one hundred and sixty acres of land, Division 3, all in cultivation; staple products, wheat and grapes [see "Vineyards"]; value, ten thousand dollars; Woodland Precinct, Cache Creek Township; Post-office, Woodland.
- Deaner, Samuel, Md.; farmer, residence on Sacramento River; North Putah Precinct, Putah Township; Post-office, Sacramento.
- Dedman, H. W., Mo.; night watchman at Knight's Landing, residence at Union Hotel; Post-office, Grafton.

- Decker, Henry, Germany; gardener, with John M. Decker, residence on Sacramento River 2 miles S from Washington, 20 miles SW from Woodland; Washington Precinct and Township; Post-office, Sacramento.
- Decker, John M., Germany; gardener, on Sacramento River, 20 miles SE from Woodland; Washington Precinct and Township; Post-office, Sacramento.
- DeGross, Daniel, Md.; laborer, Merritt Precinct and Township; Post-office, Richland, Sacramento County.
- Dehm, Jacob, Sweden; laborer, Davisville.
- Deitz, Louis, Germany; saddler and harness-maker, Main street near Second, Woodland, residence corner of Court and Main streets; value of real estate, ten thousand dollars.
- DeLong, A. A., N. Y.; printer, residence First street, Woodland.
- Demeron, G. M., Tenn.; farmer, residence $2\frac{1}{2}$ miles E from Buckeye, 11 miles SW from Woodland; four hundred and fifty acres of land, Division 3, all in cultivation; staple, wheat; value, fifteen thousand dollars; capital invested, three thousand dollars; Buckeye Precinct and Township; Post-office, Buckeye.
- Deming, Theodore, Ind.; farmer, residence on East street near Oak avenue, Woodland; owns three hundred and twenty acres of land, Division 3, all in cultivation, town property; value, twelve thousand dollars.
- Dengens, Ambrose, France; farmer, residence $3\frac{1}{2}$ miles SW from Knight's Landing; owns jointly with Emil Dengens one hundred and sixty acres of land, Division 3; value, seven thousand dollars; East Grafton Precinct, Grafton, Township; Post-office, Grafton.
- Dengens, Emil, France; farmer. [See "Ambrose Dengens."]
- Demis, Benj., Ga.; farmer, residence 2 miles W from Woodland; three hundred and twenty acres of land, Division 3, all in cultivation; staple, wheat; value, twenty thousand dollars; invested in business, two thousand dollars; Woodland Precinct, Cache Creek Township; Post-office, Woodland.

- Dennis, John, Ga.; farmer, 6 miles N from Cottonwood, 17 miles W from Woodland; one hundred and thirty acres of land, Division 3, sixty acres in cultivation; value, two thousand five hundred dollars; West Cottonwood Precinct, Cottonwood Township; Post-office, Cache Creek.
- Dennis, Hugh; fisherman, Washington Precinct and Township; Post-office, Sacramento.
- Dennis, Valentine; laborer, Merritt Precinct and Township; Post-office, Freeport, Sacramento County.
- Dennison, E. M.; bar-keeper at Empire Saloon, corner of Second and Main streets, Woodland.
- Denger, M., Germany; laborer, Davisville.
- Depuy, S. H. N. Y.; farmer, residence $2\frac{1}{2}$ miles E from Buckeye, 11 miles SW from Woodland; one hundred and sixty acres of land, Division 3; value, two thousand dollars; Buckeye Precinct and Township; Post-office, Buckeye.
- Depuy, James, N. Y.; farmer, residence $3\frac{1}{2}$ miles NE from Buckeye, 14 miles SW from Woodland; one hundred and sixty acres of land, Division 3, all in cultivation; value, three thousand dollars; capital invested, five hundred dollars; Buckeye Precinct and Township; Post-office, Buckeye.
- Derham, John, Ireland; bar-keeper, Knight's Landing; Post-office, Grafton.
- DeRose, J., N. J.; farmer, residence 2 miles E from Antelope, 22 miles SW from Woodland; three hundred and twenty acres of land, Division 3; value, four thousand dollars; West Grafton Precinct, Grafton Township; Post-office, Antelope.
- Deviney, J., Ohio; laborer, West Grafton Precinct, Grafton Township; Post-office, Prairie.
- Develbliss, John, Md.; farmer, residence 8 miles SW from Buckeye, 20 miles SW from Woodland; four hundred acres of land, Division 4, two hundred acres in cultivation; value, eight hundred dollars; Buckeye Precinct and Township; Post-office, Buckeye.
- DeWitt, W. W., Ind.; wheelwright, Washington Precinct and Township; Post-office, Sacramento.

- Dewey, O. F., N. Y.; farmer, rents land near Woodland; Woodland Precinct, Cache Creek Township; Post-office, Woodland.
- Dexter, Lorenzo, N. Y.; farmer, residence 5 miles SW from Buckeye, 18 miles SW from Woodland; two hundred and eighty acres of land, Division 3, all in cultivation; value, eight thousand dollars; capital invested, two thousand five hundred dollars; staple product, wheat; deals in stock [see stock tables]; Buckeye Precinct and Township; Post-office, Buckeye.
- Dexter, M. E., Mich.; farmer, residence 5 miles SW from Buckeye, 18 miles SW from Woodland; Buckeye Precinct and Township; Post-office, Buckeye.
- Dexter, H., N. Y.; farmer, residence 9 miles SW from Woodland; one hundred and sixty acres of land, Division 4, all in cultivation; value, one thousand six hundred dollars; capital invested, two hundred dollars; East Cottonwood Precinct, Cottonwood Township; Post-office, Woodland.
- Dexter, T. J., Ill.; farmer, residence 3 miles SE from Woodland; three hundred and twenty acres of land, Division 3, two hundred acres in cultivation; staple product, wheat; value, ten thousand dollars; Woodland Precinct, Cache Creek Township; Post-office, Woodland.
- Dickenshirts, William, Ohio; laborer; West Grafton Precinct, Grafton Township; Post-office, Antelope.
- Dickerson, Oliver E., Ill.; saloon-keeper, Davisville.
- Dickerson, J. M., Ill.; proprietor of American Exchange Saloon, Capital Hotel building; owns brick saloon and town lot and dwelling; value of real estate, eight thousand dollars; stock and fixtures in saloon, two thousand five hundred dollars; residence corner of First street and Lincoln avenue.
- Dickerson, J. R., Va.; farmer, 3 miles SW from Knight's Landing, 9 miles E from Woodland; two hundred acres of land, all in cultivation; value, nine thousand dollars; West Grafton Precinct, Grafton Township; Post-office, Grafton.

- Dickson, J. E., Mrs., N. Y.; teacher of oil painting and drawing, residence Fourth street, near North; town property; value, five hundred dollars.
- Diggs, D. P. (of Diggs & Sutton); farmer, 2 miles NE from Cacheville, 5 miles N from Woodland; one hundred and seventy acres of land, all in cultivation; value, six thousand five hundred dollars; East Grafton Precinct, Grafton Township; Post-office, Yolo.
- Dinwiddie, J. F., Mo.; teacher and farmer, residence 4 miles W from Knight's Landing; one hundred and sixty acres of land, all in cultivation; value, eight thousand dollars; East Grafton Precinct, Grafton Township; Post-office, Grafton.
- Dinwiddie, A. S., Mo.; farmer, rents, residence 4 miles W from Knight's Landing; Post-office, Grafton.
- Dinwiddie, Wm. H., Miss.; farmer, residence 3 miles NE from Cottonwood, 9 miles W from Woodland; two hundred and fifty acres of land, Division 3; value, five thousand dollars, capital invested, one thousand dollars; East Cottonwood Precinct, Cottonwood Township; Post-office, Cache Creek.
- Dinwiddie, C. B., Mo.; laborer, 4 miles NW from Knight's Landing; West Grafton Precinct, Grafton Township; Post-office, Grafton.
- Dinwiddie, John, Ky.; capitalist, residence E of railroad, Knight's landing; town property valued at nine thousand dollars; Post-office, Grafton.
- Dinwiddie, James W., Mo.; saloon-keeper, Front Street, near railroad, Knight's Landing, of McClintock & Dinwiddie; undivided half of saloon building; value, fifteen hundred dollars; Post-office, Grafton.
- Dinsdale, Owen, England; farmer, 2 miles, NE from Woodland; two hundred and twenty acres of land, Division 3, one hundred and sixty acres in cultivation; value, four thousand dollars; Post-office, Woodland.
- Dinsmore, R. B., Ohio; wagon-maker, shop on Main Street near Catholic Church, Woodland.
- Dittmar, Wm., Germany; farmer, North Putah Precinct, Putah Township; Post-office, Davisville.

Academy of Music.

WASHINGTON HALL,

Woodland, Cal.,

The public are respectfully informed that this Beautiful Hall can be rented for a single night or by the week, on reasonable terms,

For Theaters, Concerts, Lectures or Balls.

The Auditorium is Sixty by Eighty feet and Eighteen feet in height, well lighted and ventilated. It is well seated with Comfortable Benches that can be removed in a few minutes for

Balls or Dancing Parties.

The Stage is Twenty-two feet by Sixty, with new Scenery, Flats and Wings.

Ample Dressing and Sitting Rooms.

For Terms, apply in person or by letter to

Messrs. GERLACH & MYRICKS,

Proprietors of Washington Hall.

- Doak, J. A.; laborer, Woodland.
- Dobbins, Theo., Miss.; physician, Cacheville; six acres of land in Cacheville, Division 3, value, one thousand five hundred dollars; Post-office, Yolo.
- Dodson, Rev. M. M., Ala.; farmer, 2 miles SE from Woodland; one hundred and sixty acres of land, Division 3; all in cultivation; staple, wheat; value, nine thousand dollars; Woodland Precinct, Cache Creek Township; Post-office, Woodland.
- Dodson, G. H., Mo.; farmer, residence 1 mile NE from Cacheville, 7 miles NE from Woodland; eighty acres of land, Division 3, all in cultivation; value, three thousand eight hundred dollars; West Grafton Precinct; Grafton Township; Post-office, Yolo.
- Dodson, O. M., Tenn.; farmer, rents, residence 5 miles S from Woodland; Woodland Precinct, Cache Creek Township; Post-office, Woodland.
- Dodds, W. H., Ohio; clerk at Eaton's produce store, Masonic Block, Main Street, Woodland.
- Donahue, Peter, Ireland; laborer, boards at the Overland House, Woodland.
- Dollarhide, Ivan, N. C.; laborer, Woodland.
- Dole, Stephen, N. Y.; farmer, residence 2 miles SW from Cottonwood, 16 miles NW from Woodland; East Cottonwood Precinct, Cottonwood Township; Post-office, Cache Creek.
- Dole, J., Baden Baden; farmer and sheep-raiser, residence 5 miles NW from Cottonwood, 17 miles NW from Woodland; East Cottonwood Precinct, Cottonwood Township; Post-office, Cache Creek. [See stock tables.]
- Domingoes, Cordelia, Italy; laborer, Woodland.
- Donivan, James, Ohio; Deputy Assessor and Surveyor; office, Court-house, Woodland.
- Dopking, Ira A., N. Y.; farmer, residence 4 miles SW from Woodland; eighty acres of land, Division 3, all in cultivation; value, three thousand two hundred dollars; capital invested, eight hundred dollars; Woodland Precinct, Cache Creek Township; Post-office, Woodland.

- Dopking, Daniel, N. Y.; farmer, residence $\frac{3}{4}$ mile E from Woodland; eighty acres of land, Division 3, all in cultivation; value, six thousand dollars; Woodland Precinct, Cache Creek Township; Post-office, Woodland.
- Dopking, Joseph, Canada; farmer, residence with Daniel Dopking, $\frac{3}{4}$ mile E from Woodland; owns eighty acres of land, Division 3, all in cultivation; value, six thousand dollars; Woodland Precinct, Cache Creek Township; Post-office, Woodland.
- Dopking, Theodore F., N. Y.; farmer, residence $1\frac{1}{4}$ miles E from Woodland; owns eighty acres of land, Division 3, all in cultivation; value, five thousand dollars; Woodland Precinct, Cache Creek Township; Post-office, Woodland.
- Dorgan, John; farmer, residence 8 miles NW from Woodland; one hundred and sixty acres of land, Division 3; value, three thousand dollars; Post-office, Yolo.
- Dorney, Patrick S., Ireland; shoemaker, residence and shop Buckeye Precinct and Township; Post-office, Buckeye.
- Doty, John, Ohio; bar-keeper at Lang's, mouth of Capay Valley; West Cottonwood Precinct, Cottonwood, Township; Post-office, Capay.
- Downs, Andrew, Ky.; farmer, rents, residence 4 miles N from Cottonwood, 17 miles NW from Woodland; East Cottonwood Precinct, Cottonwood Township; Post-office, Cache Creek.
- DuBose Brothers; general farmers, on the Sacramento River 8 miles below Washington, 26 miles SE from Woodland; two hundred acres of land, Divisions 1 and 2; value, seven thousand dollars; deal extensively in horses and other stock; capital invested, ten thousand dollars [see stock tables]; Post-office, Sacramento.
- Duboice, Charles P., Penn.; blacksmith and farmer, residence 14 miles NW from Cacheville, 20 miles NW from Woodland; Post-office, Yolo.
- Duboice, E. F., Mo.; laborer, 2 miles E from Antelope, 22 miles NW from Woodland; East Grafton Precinct, Grafton Township; Post-office, Antelope.

- DuBose, Thomas, Ala.; farmer, of DuBose Brothers; Post-office, Sacramento.
- DuBose, James H., Ala.; farmer, of DuBose Brothers; Post-office, Sacramento.
- Duddy, Hugh, Ireland; laborer, Woodland
- Duffy, James, Penn.; painter, Washington Precinct and Township; Post-office, Sacramento.
- Duntone, Duntraie; gardener, rents land, Washington Precinct and Township; Post-office, Sacramento.
- Duncan, John, Ky.; caulker, Washington; Post-office, Sacramento.
- Duncan, Charles, Tenn.; farmer, residence 8 miles SW from Woodland; one hundred and sixty acres of land, Division 3, all in cultivation; value, two thousand dollars; capital invested, eight hundred dollars; North Putah Precinct, Putah Township; Post-office, Woodland.
- Duncan, Henry, Ill.; farmer, resides 8 miles SW from Woodland; one hundred and sixty acres of land, Division 3, all in cultivation; value, two thousand dollars; capital invested, eight hundred dollars; North Putah Precinct, Putah Township; Post-office, Woodland.
- Duncan, David, Ireland; laborer, Fremont Township; Post-office, Sacramento.
- Duncan, E. G., Mo.; farmer, with Wm. H. Duncan, West Cottonwood Precinct, Cottonwood Township; Post-office, Cache Creek.
- Duncan, Wm. H., Mo.; farmer, with E. G. Duncan, residence 7 miles N from Cottonwood, 17 miles NW from Woodland; three thousand four hundred acres of land, Divisions 3 and 4, four hundred acres in cultivation; staple, wheat, value of real estate, seventeen thousand dollars; deals in sheep and wool [see stock tables]; Post-office, Cache Creek.
- Dunning, Lorenzo, O.: farmer, residence, 1 mile SE from Knight's Landing; one hundred and sixty acres of land, Divisions 1 and 2; sixty acres in cultivation; value, four thousand dollars; East Grafton Precinct, Grafton Township; Post-office, Grafton.

- Duncan & Beaumont; farmers, Putah Township; Post-office, Davisville.
- Dunphy, Dexter, O.; blacksmith, Main street, Woodland; residence W side of Third street, between Main street and Lincoln avenue, town property; value, one thousand dollars.
- Dungan, John B., Va.; farmer, residence, 12 miles NW from Cacheville, 18 miles NW from Woodland; one hundred and sixty acres of land, Division 3, all in cultivation; value, three thousand five hundred dollars; West Grafton Precinct, Grafton Township; Post-office, Yolo.
- Dunnigan, A. W., Va.; hotel-keeper and farmer, at Antelope, 22 miles NW from Woodland; twelve hundred acres of land, Division 3; six hundred acres in cultivation; staple, wheat; value of real estate, twenty thousand dollars [H]; West Grafton Precinct, Grafton Township; Post-office, Antelope.
- Dunnigan & Co.; blacksmiths, at Dunnigan's Ranch.
- Dunnigan & Co.; harness-makers, at Dunnigan's Ranch.
- Dunlap, J. P., Ohio; physician, Woodland.
- Dunn, Roscoe, New Brunswick; miller at Cacheville Mills, Cacheville; Post-office, Yolo.
- Dunn, Thomas, Ireland; laborer, Cacheville; Post-office, Yolo.
- Dunning, John W., O.; laborer, East Grafton Precinct, Grafton Township; Post-office, Grafton.
- Dutre, Antone, Azores; gardener on Sacramento River, 11 miles below Washington, 29 miles SE from Woodland; one hundred and sixty acres of land, Divisions 1 and 2; value, two thousand five hundred dollars; Post-office, Freeport, Sacramento County.
- Dutton, James W., Me.; farmer, residence 15 miles NW from Cacheville; 21 miles NW from Woodland; nine hundred and fifty-one acres of land, four hundred and thirty-one acres in cultivation, Division 3; value, fifteen thousand dollars; West Grafton Precinct, Grafton Township; Post-office, Yolo.
- Dresbach & Co.; merchants, Davisville.

Dutton, Oscar, Ind.; tinner, Main street, Cacheville; owns building and lot; value, fifteen hundred dollars; Post-office, Yolo.

Dresbach, William, Germany; merchant and grain-buyer, Davisville.

Dresser, William, England; general farmer, 5 miles NW from Prairie, 18 miles NW from Woodland; two hundred acres of land, one hundred and sixty acres in cultivation, Division 3; value, six thousand dollars; West Grafton Precinct, Grafton Township; Post-office, Prairie.

Dresser, William O., Wis.; farmer, residence 5 miles NW from Prairie, 18 miles NW from Woodland; two hundred and eighty acres of land, Division 3, two hundred and forty acres in cultivation; staple, wheat; value of real estate, eight thousand dollars; West Grafton Precinct, Grafton Township; Post-office, Prairie.

Dreyfuss, Emil, Prussia; scenic artist at the Academy of Music, Washington Hall, Main street, Woodland.

Drummond, J. C., N. J.; farmer, residence eight miles SE from Davisville, 20 miles S from Woodland; four hundred and ninety-six acres of land, Divisions 1 and 2; one hundred acres in cultivation; value, seven thousand dollars; South Putah Precinct, Putah Township; Post-office, Davisville.

Drummond, James; shepherd, Woodland.

Dyer, James, Tenn; laborer, Knight's Landing; Post-office, Grafton.

Dyer, E., England; boarding-house keeper, Locust Street between Third and Fourth Streets, Knight's Landing; owns town property; value, four thousand dollars; Post-office, Grafton.

Dyer, Thomas; farmer, residence Washington; nine acres of orchard; value, nine hundred dollars; Post-office, Sacramento.

E

Eastham, E. H.; lessee Cacheville Flour Mills, Cacheville, Cache Creek Township, Cacheville Precinct; Post-office, Yolo.

E. H. PEIRSON.

GEO. A. JACKSON.

DRS. PEIRSON & JACKSON,

Physicians, Surgeons and Accouchers.

DR. PEIRSON, County Physician, and DR. GEO. A. JACKSON, having formed a co-partnership for the Practice of Medicine, will attend promptly to all calls on their professional services.

OFFICE: On Market Street,

In Hollingsworth's Block, 3 doors west of the P. O.

*OFFICE HOURS from 9 o'clock A. M., till 4 P. M.***MARTIN PETERSON,**

House, Carriage, and


ORNAMENTAL PAINTER,

North side Main Street, (west of Railroad),

WOODLAND, CAL.

*MARBLING, GRAINING AND PAPER
HANGING, done with neatness and dispatch.*

The best Brands of **PAINTS** and **OILS** used.As I employ none but first-class workmen, I feel safe in *warranting* complete satisfaction.

 Mixed Paints constantly on hand and for sale at reasonable prices.

- Eagan, Wm., Ind.; farmer, residence, 7 miles W from Cacheville, 12 miles NW from Woodland; one hundred and sixty acres of land, Division 3, sixty-five acres in cultivation; value, three thousand dollars; East Cottonwood Precinct, Cottonwood Township; Post-office, Yolo.
- Eakle, Christian, Tenn.; farmer, residence $4\frac{1}{2}$ miles SW from Woodland; one hundred and sixty acres of land, Division 3, all in cultivation; value, eight thousand dollars; capital invested, five hundred dollars; Cache Creek Township, Woodland Precinct; Post-office, Woodland.
- Eakle, Mrs. Anna; farmer, residence $1\frac{1}{2}$ miles NW from Woodland; one hundred and sixty acres of land, Division 3; sixty acres in cultivation; value, five thousand five hundred dollars; Post-office, Woodland.
- Eakle, H. P., Tenn., farmer, residence $8\frac{1}{2}$ miles SW from Woodland; one hundred and sixty acres of land, Division 3, all in cultivation; value, four thousand dollars; East Cottonwood Precinct, Cottonwood Township; Post-office, Woodland.
- Eakle, H. H., Tenn.; farmer, 4 miles S of Woodland; one hundred and sixty acres of land, Division 3, all in cultivation; staple, wheat; value, seven thousand dollars; North Putah Precinct, Putah Township; Post-office, Woodland.
- Earle, Asa C., N. Y.; carpenter, Davisville, North Putah Precinct, Putah Township; Post-office, Davisville.
- Earll, Wm., N. Y.; merchant, at Antelope Post-office; one hundred and sixty acres of land, Division 3; value, twenty-five hundred dollars; West Grafton Precinct, Grafton Township.
- Eaves, J. M.; of Rhodes & Co., lessees of Eagle Flour Mill, Knight's Landing, and Woodland Flour Mills, Woodland; residence, Knight's Landing; Post-office, Woodland.
- Eaton & Lawson; groceries, Main Street, Woodland.
- Eaton, J. H., N. C.; merchant [see "Eaton & Lawson"], residence on First Street, Woodland.

- Eaton, G. M., Tenn.; groceries, Masonic Block, Main Street, Woodland [see "Furniss & Eaton"]; residence Main Street, N side, between Oak and Lincoln Avenues; value, five thousand dollars.
- Eaton & Green; watchmakers and jewelers, Main Street, Woodland.
- Eaton F. F. [see "Eaton & Green"]; Woodland.
- Ebi, E. D., Ind. [see "Yardly & Ebi"]; Knight's Landing, East Grafton Precinct, Grafton Township; Post-office, Grafton.
- Edwards, D. P., Ill.; farmer, residence 5 miles SW from Buckeye, 18 miles SW from Woodland; four hundred acres of land, Division 3, all in cultivation; staple, wheat; value, twelve thousand dollars; capital invested, twelve hundred dollars; Buckeye Precinct and Township; Post-office, Buckeye.
- Edwards, Wm., Ireland; laborer, Woodland.
- Edmonds, J. R., Ky.; farmer, residence 9 miles SW from Woodland; two hundred and forty acres of land, Division 3, all in cultivation; staple, wheat; value, eight thousand dollars; capital invested, five hundred dollars; deals in poultry [see tables]; East Cottonwood Precinct, Cottonwood Township; Post-office, Woodland.
- Edson, Henry C., Mass.; carpenter, Knight's Landing; East Grafton Precinct, Grafton Township; Post-office, Grafton.
- Edgar, James, Canada; farmer and fruit-grower, residence 8 miles NW from Buckeye, 20 miles SW from Woodland; one thousand five hundred acres of land, Division 4; value, ten thousand dollars; capital invested, one thousand four hundred dollars [H]; [see "Orchards"]; Buckeye Precinct and Township; Post-office, Buckeye.
- Edgar, W. G., Ky.; farmer, residence 3 miles NE from Buckeye, 12 miles SW from Woodland; one hundred and sixty acres of land, Division 3, all in cultivation; staple, wheat; value, four thousand dollars; capital invested, one thousand dollars; Buckeye Precinct and Township; Post-office, Buckeye.

- Edwards, W. H.; attorney at law, boards at Overland House, Woodland.
- Edson, D. W.; farmer, near Knight's Landing, 12 miles N from Woodland; one hundred and fifteen acres of land, Division 3, all in cultivation; value, four thousand eight hundred dollars; East Grafton Precinct, Grafton Township; Post-office, Grafton.
- Eibes, Nathan, Va.; laborer, Cacheville, Cacheville Precinct, Cache Creek Township; Post-office, Yolo.
- Eggenberges, Hartman, Switzerland; farmer, near Antelope; West Grafton Precinct, Grafton Township; Post-office, Antelope.
- Elder, John, Ind.; brickmaker, near Antelope; West Grafton Precinct, Grafton Township; Post-office, Antelope.
- Ely, I. J.; farmer, residence four miles SW from Knight's Landing, eight miles from Woodland; four hundred and forty acres of land, all in cultivation; staple, wheat; value, twenty thousand dollars; East Grafton Precinct, Grafton Township; Post-office, Grafton.
- Ely, Drury, Mo.; farmer, 1 mile W from Buckeye, 15 miles SW from Woodland; one hundred and sixty acres of land, Division 3, all in cultivation; staple, wheat; value, four thousand dollars; capital invested, eight hundred dollars; Buckeye Township and Precinct; Post-office, Buckeye.
- Ely, Benjamin, Mo.; farmer, at Buckeye, 15 miles SW from Woodland; one thousand four hundred and sixty acres of land, Division 3, mostly in wheat, one thousand four hundred and eighty acres, Division 4, grazing; total value, fifty-two thousand dollars; capital invested, two thousand dollars; deals in horses, hogs, etc., [see stock tables and "Large Farms,"] Buckeye Precinct and Township; Post-office, Buckeye.
- Elsay, R. M., Va.; saddler and harness-maker, Buckeye; house and lot, value, seven hundred dollars; imports yearly, five thousand dollars; reports sales of manufactured articles averaging seven thousand dollars per annum; Buckeye Precinct and Township; Post-office, Buckeye.

- Elliott, James F., Penn.; farmer, rents land 3 miles SE from Antelope; West Grafton Precinct, Grafton Township; Post-office, Antelope.
- Elliott, J. N., Ill.; residence Fremont, Fremont Township and Precinct; Post-office, Charleston.
- Elliott, J. M., Mo.; farmer, rents land 5 miles SE from Knight's Landing, 7 miles N from Woodland; East Grafton Precinct, Grafton Township; Post-office, Grafton.
- Elliott, Clark, N. C.; carriage manufacturer, shop on N side and E end of Main street, Woodland; shop (brick) and town property, valued at fifteen thousand dollars; invested in business, ten thousand dollars. [See page 143.]
- Elliott, Charles, Canada; carriage-maker at Elliott's shop, Woodland.
- Elliott, Nathan, N. C.; residence, Woodland; brick-maker and general contractor, brick-yard and residence, with twenty-nine acres of land attached, twenty acres of it in vineyard, town lots, etc.; value, sixteen thousand dollars. [See page 151.]
- Ellison, J., England; laborer, Knight's Landing, East Grafton Precinct, Grafton Township; Post-office, Grafton.
- Ellison, Daniel, Texas; farmer, rents land 3 miles SE from Antelope, 18 miles NW from Woodland; West Grafton Township, Grafton Precinct; Post-office, Antelope.
- Empil, James H., Cape de Verde Islands; barber, Olive street, Davisville; North Putah Precinct, Putah Township; Post-office, Davisville.
- Enos, Sessions M., Vt.; dairyman and stock-grower, Tule House, 6 miles NE from Davisville, 14 miles SE from Woodland; the "Tule Ranch," Division 2; value, ten thousand dollars; the "Buckeye Ranch," Division 4; value, ten thousand dollars; both are stock or grazing ranches combined, containing three hundred and seventy-two acres, with a more extended range [see "Dairy Farms"]; invested in business, five thousand dollars: deals in cheese and stock. [See tables.]

Enos, Silvia Anton F., Portugal; gardener, on the Sacramento River 15 miles below Washington, 33 miles SE from Woodland; one hundred acres of land, Divisions 1 and 2; value, eight hundred dollars; Merritt Township and Precinct; Post-office, Richland, Sacramento County.

Enos, Vincent, Portugal; gardener, on the Sacramento River 15 miles below Washington, 33 miles SE from Woodland; two hundred and sixty-one acres of land, Divisions 1 and 2; value, fifteen hundred dollars; Merritt Township and Precinct; Post-office, Richland, Sacramento County.

England, J. G.; farmer, residence in Washington Township and Precinct; four hundred and thirty-four acres of land, Divisions 1 and 2; value, one thousand dollars; Post-office, Sacramento.

Entrican, George C., N. Y.; laborer, near Prairie, West Grafton Precinct, Grafton Township; Post-office, Prairie.

Entrican, D. O., N. Y.; farmer, residence 7 miles NW from Washington, 10 miles SW from Woodland; three hundred and seventy-eight acres of land, Divisions 1 and 2; value, two thousand dollars; Washington Township and Precinct; Post-office, Sacramento.

Entrican, John H., N. Y.; farmer, residence 4 miles NW from Woodland; one hundred and twenty acres of land, Division 3, sixty acres in cultivation; value, three thousand six hundred dollars [H]; West Grafton Precinct, Grafton Township; Post-office, Prairie.

Enos, Mike, Azores; gardener, on the Sacramento River 15 miles below Washington, 33 miles SE from Woodland; one hundred and sixty acres of land, Divisions 1 and 2; value, two thousand dollars; capital invested, six hundred dollars; Merritt Township and Precinct; Post-office, Freeport, Sacramento County.

Ervin, John; resides with Thomas Ryan—joint owners of one hundred and sixty acres of land, Division 3; value, one thousand dollars; North Putah Precinct, Putah Township; Post-office, Davisville.

- Encell, C. K., Va.; farmer, residence 8 miles SW from Woodland; one hundred and sixty acres of land, Division 3, all in cultivation; staple, wheat; value, three thousand dollars; capital invested, five hundred dollars; North Putah Precinct, Putah Township; Post-office, Woodland.
- Ensler, William; laborer, residence South Putah Precinct, Putah Township; Post-office, Davisville.
- Ernest, George; farmer, residence in Putah Township; one hundred and sixty acres of land, possessory title; value, seven hundred dollars; Post-office, Davisville.
- Erschine, J. A., Canada; peddler, one door north from Good Templars' Hall, Woodland.
- Erskin, J. W., Va.; farmer, Washington Township and Precinct; Post-office, Sacramento.
- Erving, A.; wagon-maker and blacksmith, Knight's Landing, East Grafton Precinct, Grafton Township [see "Erving & Sovereign"]; Post-office, Grafton.
- Erving & Sovereign; blacksmith- and wagon-shop, corner of Mill and Third streets, Knight's Landing; Post-office, Grafton.
- Etchell, William, England; engineer, Washington; Washington Precinct and Township; Post-office, Sacramento.
- Evans, R. F., N. Y.; farmer, residence 5 miles NW from Prairie, 16 miles NW from Woodland; two hundred acres of land, Division 3, one hundred and thirty acres in cultivation; staple, wheat; value, six thousand dollars; West Grafton Precinct, Grafton Township; Post-office, Prairie.
- Everett, Albert, Vt.; laborer, Cacheville; Cacheville Precinct, Cache Creek Township; Post-office, Yolo.
- Everett, P. G., Penn.; general farmer, residence Capay Valley, 6 miles NW from Capay City, 26 miles NW from Woodland; one thousand acres of land [part of the Cañada de Capay grant], Division 3, four hundred acres in cultivation, well wooded; staple, wheat; value, fifteen thousand dollars; deals in cattle, horses, hogs, etc. [see stock tables]; West Cottonwood Precinct, Cottonwood Township; Post-office, Capay.

- Etchell, Joseph, England; watchman California Pacific Railroad, at the bridge, Washington; Washington Township and Precinct; Post-office, Sacramento.
- Everett, Martin, Penn.; laborer, Capay Valley; West Cottonwood Precinct, Cottonwood Township; Post-office, Capay.
- Enyart, Milton, Ky.; farmer, residence 6 miles S from Woodland, on Willow Slough; North Putah Precinct, Putah Township; Post-office, Woodland.
- Enyover, Edmund E., England; fisherman on the Sacramento River; Merritt Precinct and Township; Post-office, Richland, Sacramento County.
- Enyon, Benj. S., Wales; laborer, Woodland.

F

- Fagerly, Peter, Ill.; farmer, residence in Capay Valley, 1 mile NE from Capay City, 21 miles NW from Woodland; four hundred and sixty-five acres of land, Division 4, fifty acres in cultivation; value, two thousand dollars; West Cottonwood Precinct, Cottonwood Township; Post-office, Capay.
- Fairchild, H., Ill.; farmer, residence 2 miles W from Knight's Landing, 8 miles NE from Woodland; one hundred and sixty acres of land, Division 3, all in cultivation; staple, wheat; value, seven thousand five hundred dollars; East Grafton Precinct, Grafton Township; Post-office, Grafton.
- Fairfield, W. J., N. Y.; farmer, residence 20 miles NW from Cacheville, 26 miles NW from Woodland; one hundred and sixty acres of land, Division 4, one hundred acres in cultivation; value, one thousand dollars; Fairview Precinct, Grafton Township; Post-office, Yolo.
- Farlowe, Geo., Ohio; farmer, residence $1\frac{1}{2}$ miles SW from Prairie, $10\frac{1}{2}$ miles NW from Woodland; one hundred and sixty acres of land, Division 3, one hundred and twenty acres in cultivation; value, six thousand dollars; West Grafton Precinct, Grafton Township; Post-office, Prairie.

- Fallenbee, Geo. A., Me.; carpenter, Putah Township, North Putah Precinct; Post-office, Davisville.
- Fairfield, Orvill, Mich.; farmer, residence 20 miles NW from Cacheville, 26 miles NW from Woodland; one hundred and sixty acres of land, Division 4, sixty acres in cultivation; value, one thousand dollars; Fairview Precinct, Grafton Township; Post-office, Yolo.
- Farnham, Daniel, Sr., N. H.; farmer, residence 2 miles E from Woodland; one hundred and sixty acres of land, all in cultivation; staple, wheat; value, seven thousand dollars; capital invested, one thousand dollars; Woodland Precinct, Cache Creek Township; Post-office, Woodland.
- Farnham, Daniel, Jr., Mich.; farmer, residence with Daniel Farnham, Sr., Woodland Precinct, Cache Creek Township; Post-office, Woodland.
- Farnham, E. S., Mich.; farmer, residence with Daniel Farnham, Sr., Woodland Precinct, Cache Creek Township; Post-office, Woodland.
- Farlin, Charles, Sweden; farmer, residence 2 miles E from Cottonwood, 10 miles W from Woodland; three hundred and twenty acres of land, Division 3, all in cultivation; staple, wheat; value, ten thousand dollars; East Cottonwood Precinct, Cottonwood Township; Post-office, Cache Creek.
- Fellows, Augustus, Ohio; laborer in Cottonwood; East Cottonwood Precinct, Cottonwood Township; Post-office, Cache Creek.
- Fenner, P. C., N. Y.; capitalist, residence Antelope, 22 miles NW from Woodland; West Grafton Precinct, Grafton Township; Post-office, Antelope.
- Feran, Henry, N. C.; farmer, residence W side of Elk Slough, 36 miles SE from Woodland; stock-raising, bees, dairy and grain; four hundred and twenty acres of land, Divisions 1 and 2; value, two thousand dollars; capital invested, eight hundred dollars [see "Elk Slough"]; Merrit Township and Precinct; Post-office, Onisbe, Sacramento County.
- Fetterly, Phillip, Canada; mason, Woodland.

- Ferrall, James, Ireland; South Putah Precinct, Putah Township; Post-office, Davisville.
- Ferguson, Franklin, Wis.; farmer, residence Washington Township and Precinct; Post-office, Sacramento.
- Ferguson, George E.; laborer, Washington Township and Precinct; Post-office, Sacramento.
- Fickett, W. D.; residence Washington Township and Precinct; Post-office, Sacramento.
- Fieldler, L., Germany; farmer, rents land 3 miles SE from Antelope, 22 miles NW from Woodland; West Grafton Precinct, Grafton Township; Post-office, Grafton.
- Field, Chauncy, N. Y.; farmer, residence 6 miles NW from Davisville, 14 miles SW from Woodland; one hundred and sixty acres of land, Division 3, all in cultivation; staple, wheat; value, three hundred and fifty dollars [H]; North Putah Precinct, Putah Township; Post-office, Davisville.
- Finity, James, Ireland; farmer, residence 6 miles SW from Woodland; one hundred and sixty acres of land, Division 3, all in cultivation; value, two thousand dollars; East Cottonwood Precinct, Cottouwood Township; Post-office, Woodland.
- Finch, R. R., Mich.; farmer, rents land $2\frac{1}{2}$ miles SW from Woodland; Woodland Precinct, Cache Creek Township; Post-office, Woodland.
- Finch, Z., Mich.; farmer, rents land $2\frac{1}{2}$ miles SW from Woodland; Woodland Precinct, Cache Creek Township; Post-office, Woodland.
- Fink, Peter, Germany; wood-worker, Knight's Landing, East Grafton Precinct, Grafton Township; Post-office, Grafton.
- Fink, Stephen, Germany, laborer, Knight's Landing, East Grafton Precinct, Grafton Township; Post-office, Grafton.
- Fisher, Daniel, Penn.; farmer, residence $2\frac{1}{2}$ miles SE from Woodland; three hundred and sixteen acres of land, Division 3, all in cultivation; staple, wheat; value, nine thousand dollars, Woodland Precinct, Cache Creek Township; Post-office, Woodland.

- Fisher, John, Azores; gardener, on Sacramento River 34 miles SE from Woodland; one hundred and sixty acres of land, Divisions 1 and 2; value, five thousand dollars; capital invested, one thousand dollars; Merritt Township and Precinct; Post-office, Freeport, Sacramento County.
- Fisher, Mrs. Arabella, Penn.; farmer, residence Court Street, Woodland; residence and ten acres of land valued at three thousand dollars; one hundred and sixty acres of land, Division 3, 4 miles S from Woodland, all in cultivation; value, seven thousand dollars [H]; Post-office, Woodland.
- Fisher, Levi, Penn.; carpet-weaver, residence 3 miles S from Woodland; Cache Creek Township, Woodland Precinct; Post-office, Woodland.
- Fisher, Isaac, Penn.; farmer, residence $3\frac{1}{2}$ miles S from Woodland; one hundred and sixty acres of land, Division 3, all in cultivation; staple, wheat; value, six thousand five hundred dollars; capital invested, one thousand dollars; Woodland Precinct, Cache Creek Township; Post-office, Woodland.
- Fisher, Henry, Ind.; farmer, residence with Daniel Fisher; Post-office, Woodland.
- Fisher, George, N. C.; laborer, Cacheville; Cache Creek Township, Cacheville Precinct; Post-office, Yolo.
- Fisher, James, Ind.; laborer, Knight's Landing; East Grafton Precinct, Grafton Township; Post-office, Grafton.
- Fischer, Adam, Bavaria; farmer, residence $5\frac{1}{2}$ miles W from Buckeye, 18 miles SW from Woodland; four hundred acres of land, Division 3, all in cultivation; value, twelve thousand dollars; capital invested, fifteen hundred dollars [H]; Buckeye Precinct and Township; Post-office, Buckeye.
- Fiske, George D., Mass.; real estate and insurance agent, office Insurance Building, Main Street, Woodland [see advertisement], residence on East Street, near Lincoln Avenue; twenty-seven acres of land, garden and vineyard, town property and real estate; value, ten thousand dollars.

- Fish, S. J; lumber-dealer, Davisville, North Putah Precinct, Putah Township; Post-office, Davisville.
- Fishback, Theodore, Tenn.; farmer, residence 16 miles NW from Cacheville, 22 miles NW from Woodland; one hundred and sixty acres of land, Division 4; seventy-five acres in cultivation; value one thousand dollars; Fairview Precinct, Cottonwood Township; Post-office, Yolo.
- Fitz, Reuben R., N. Y.; farmer, residence 1 mile NW from Woodland; two hundred and forty acres of land, Division 3, all in cultivation; staple, wheat; value, twelve thousand dollars; capital invested, one thousand dollars; Woodland Precinct, Cache Creek Township; Post-office, Woodland.
- Fitz Simmons, Thomas, Ireland; carriage-maker at Collins' shop, Davisville, North Putah Precinct, Putah Township; Post-office, Davisville.
- Fitzgerald, Cyrus C., Texas; laborer, Woodland.
- Fitzgerald Peter, Ireland; blacksmith-shop W of railroad, Main Street, Woodland; shop and lot valued at two thousand dollars.
- Fitzgerald, M., Ireland; laborer, Knight's Landing, East Grafton Precinct, Grafton Township; Post-office, Grafton.
- Flanders, Wm., fruit-dealer, Main Street, Woodland; town property valued at four thousand dollars; residence Main Street, E from Overland House.
- Fleaman, Thomas, Denmark: Washington, Washington Township and Precinct; Post-office, Sacramento.
- Flores, Joseph, Azores; gardener, rents land on the Sacramento River, Merritt Township and Precinct; Post-office, Freeport, Sacramento County.
- Flannery, John, Ireland; farmer, in Fremont; eighty acres of land, Division 1; value, one thousand dollars; Fremont Precinct and Township; Post-office, Charleston.
- Flournoy, D. H., Va.; laborer, residence 10 miles W from Knight's Landing, 14 miles NW from Woodland; West Grafton Precinct, Grafton Township; Post-office, Grafton.

GO TO THE BEST!

Lauden's Pacific Business College,

SACRAMENTO, CAL.

Universally acknowledged to be the most thorough and practical

COMMERCIAL COLLEGE

ON THE PACIFIC COAST.

For Circulars, apply to

M. K. LAUDEN, Principal.

CACHEVILLE

Water and Steam Power Flouring
MILLS.

These Mills are in constant operation, and an efficient miller in attendance. GRISTS ground at short notice. Baker's Flour constantly on hand.

E. H. EASTHAM.

PIONEER

Photograph Gallery

JUST BELOW OVERLAND HOUSE,

Main Street,

Woodland.

L. M. RUE, Proprietor.

Takes the most superior Cartes de Visite, sharp and clear, and Photographs of all kinds and sizes.

Prices greatly reduced, and at the same time none but the best work will be produced, and the greatest pains taken to give entire satisfaction.

THE NEW AND MAGNIFICENT

"Cabinet Photograph," or "Imperial Cartes de Visite,"

TAKEN IN A SUPERIOR STYLE.

Call and examine the specimens of Art at these rooms.

- Flournoy, J. B., Mo.; laborer, residence 4 miles SW from Prairie, 10 miles NW from Woodland; West Grafton Precinct, Grafton Township; Post-office, Prairie.
- Flournoy, Wm., Va.; farmer, residence 2 miles SW from Prairie, 11 miles NW from Woodland; three hundred and twenty acres of land, Division 3, mostly in cultivation; staple, wheat; value, twelve thousand dollars; capital invested, seven hundred dollars; West Grafton Precinct, Grafton Township; Post-office, Prairie.
- Floyd, Albert, Mass.; lumber merchant, near depot, Davisville [see card]; North Putah Precinct, Putah Township; Post-office, Davisville.
- Flood, Thomas N.; laborer, North Putah Precinct, Putah Township; Post-office, Davisville.
- Fliggle, J. E.; merchant, Olive street, Davisville; North Putah Precinct, Putah Township; Post-office, Davisville.
- Flynn, Kerin, Ireland; farmer, residence 9 miles SW from Cacheville, 13 miles NW from Woodland; one hundred and sixty acres of land, Division 4; value, five hundred dollars; West Grafton Precinct, Grafton Township; Post-office, Yolo.
- Foley, Daniel, Ireland; laborer, Woodland
- Ford, S. E., Mich.; carpenter and wagon-maker, Scott's Ranch, near Cottonwood; East Cottonwood Precinct, Cottonwood Township; Post-office, Cache Creek.
- Ford, J. G., Mo.; farmer, rents land 6 miles W from Woodland; Woodland Precinct, Cache Creek Township; Post-office, Woodland.
- Forward, Wallis, Vt.; wood merchant, residence 8 miles W from Buckeye, 23 miles SW from Woodland; seven hundred and fifty acres of land, Division 5 [wood claim on public lands]; Buckeye Township and Precinct; Post-office, Buckeye.
- Forbes, J. E., Me.; carpenter, Cacheville; Cache Creek Township, Cacheville Precinct; Post-office, Yolo.
- Ford, J. D., Ill.; livery stable, Olive street, Davisville, horses for sale [see tables]; North Putah Precinct, Putah Township; Post-office, Davisville.

- Fortier, E., Canada; laborer, $2\frac{1}{2}$ miles NE from Cacheville, $8\frac{1}{2}$ miles N from Woodland; Cacheville Precinct, Cache Creek Township; Post-office, Yolo.
- Foreman, S. W., O.; lessee of the Overland House, Main street; Woodland. [See advertisement.]
- Foster, John, England; farmer, residence 20 miles NW from Cacheville, 26 miles NW from Woodland; three hundred and twenty acres of land, Division 3, all in cultivation; value, four thousand dollars; West Grafton Precinct, Grafton Township; Post-office, Yolo.
- Foster, James, Ill.; laborer, residence 3 miles E from Antelope; West Grafton Precinct, Grafton Township; Post-office, Antelope.
- Foster, T., Mass.; saloon-keeper, Davisville, North Putah Precinct, Putah Township; Post-office, Davisville.
- Foster, William B., Va.; farmer, residence on Sutter Slough 40 miles SE from Woodland; one hundred and sixty acres of land, Divisions 1 and 2; value, two thousand five hundred dollars; grain and garden, special products; Merritt Precinct and Township; Post-office, Onisbo, Sacramento County.
- Fowler, M. R., O.; physician, residence corner Third street and Cypress lane, Woodland.
- Fowler, William, Sen., Tenn.; farmer, near Woodland; forty acres of land, Division 3, all in cultivation; value, four thousand dollars [H]; Woodland Precinct, Cache Creek Township; Post-office, Woodland.
- Fowler, John E., Mo.; farmer, residence 5 miles NE from Woodland; four hundred acres of land, Divisions 2 and 3; one hundred acres in cultivation; value, four thousand dollars; Woodland Precinct, Cache Creek Township; Post-office, Woodland.
- Fowler, Nelson, Mo.; farmer, residence 5 miles NE from Woodland; four hundred acres of grazing land, Division 2; value, four thousand dollars; deals in horses and other stock [see tables]; Woodland Precinct, Cache Creek Township; Post-office, Woodland.
- Fowler, Hugh, Mo.; farmer [see "John E. Fowler"], Post-office, Woodland.

Fowler, James, Ky.; farmer, rents land 3 miles W from Cacheville, 7 miles NW from Woodland; Cacheville Precinct, Cache Creek Township; Post-office, Yolo.

Fox, Guy, Denmark; fisherman, Knight's Landing; East Grafton Precinct, Grafton Township; Post-office, Grafton.

Fox, H., N. Y.; farmer, residence 4 miles E from Davisville, 9 miles SE from Woodland; three hundred and twenty acres of land, Division 3, two hundred and thirty acres in cultivation; staple, wheat; value, eleven thousand dollars [see "Farms For Sale"]; North Putah Precinct, Putah Township; Post-office, Davisville.

Fox, J., England; farmer, residence 16 miles SW from Cacheville, 22 miles NW from Woodland; one hundred and sixty acres of land, Division 3, all in cultivation; value, two thousand five hundred dollars; Fairview Precinct, Grafton Township; Post-office, Yolo.

Foos, Willam, Holland; fisherman, Washington, Washington Precinct and Township; Post-office, Sacramento.

Francis, Ebenezer, Mo.; farmer, Putah Township, North Putah Precinct, Post-office, Davisville.

Francisco, Daniel, N. Y.; farmer, residence 3 miles SW from Cottonwood, 15 miles SW from Woodland; one hundred and sixty acres of land, Division 3, all in cultivation; staple, wheat; value, five thousand dollars; Buckeye Township and Precinct; Post-office, Cache Creek.

Francis, William, Mo.; farmer, Putah Township, South Putah Precinct; Post-office, Davisville.

Francis, Thomas, England; farmer, rents land on the E side of Babel Slough, 12 miles below Washington, 30 miles SE from Woodland; Merritt Precinct and Township; Post-office, Freeport, Sacramento County.

Francis, Timothy, Mo.; farmer, Putah Township, North Putah Precinct; Post-office, Davisville.

Francis, Joseph, Azores; poultryman, on the Sacramento River, rents, 32 miles SE from Woodland; Merritt Precinct and Township; Post-office, Freeport, Sacramento County.

- Frank, Thomas J., Ind.; laborer, Washington, Washington Precinct and Township; Post-office, Sacramento.
- Frazier, J. M., Mo.; gardener, $1\frac{1}{2}$ miles below Washington, $19\frac{1}{2}$ miles SE from Woodland; rents; Washington Precinct and Township; Post-office, Sacramento.
- Frazier, Peter, Tenn.; gardener, rents land $1\frac{1}{2}$ miles below Washington, $19\frac{1}{2}$ miles SE from Woodland; Washington Precinct and Township; Post-office, Sacramento.
- Frazier, D., Mo.; cattle dealer, boards at Capitol Hotel, Woodland, town property; value, sixteen hundred dollars; stock for sale. [See tables.]
- Frazier, D. A., Me.; blacksmith, Antelope, West Grafton Precinct, Grafton Township; Post-office, Antelope.
- Frazier, A J.; cook, Washington, Washington Precinct and Township; Post-office, Sacramento.
- Fredericks, R., Prussia; farmer and stock-raiser, residence 3 miles S from Cottonwood, 15 miles SW from Woodland; one thousand four hundred and forty acres of land, Division 3, mostly in cultivation; staple, wheat; value, thirty thousand dollars; large bands of sheep [see tables]; Buckeye Precinct and Township; Post-office, Cache Creek.
- French, M. G.; farmer, one mile E from Prairie, 10 miles N from Woodland; one hundred and sixty acres of land, Division 3, all in cultivation; value, five thousand dollars.
- Frey, Charles, Prussia; farmer and gardener; residence 7 miles W from Cottonwood; one hundred and twenty-seven acres of land, twenty-seven acres in cultivation; Division 4; value, one thousand dollars: West Cottonwood Precinct, Cottonwood Township; Post-office, Cache Creek.
- Freeman, Giles N., Mo.; teacher, Woodland.
- Freeman, F. S., Mo.; general merchant and grain dealer, Main street, Woodland; residence first street N of Lincoln avenue; real estate consists of store and town residence and five hundred acres of land, Division 3, four hundred acres in cultivation; value of real estate, forty-five thousand dollars. [See advertisement.]

- Freeman, William B., England; blacksmith, foreman at Steam Navigation Company's shop, Washington; Post-office, Sacramento.
- Freeman, John W.; merchant, Cacheville, Cache Creek Township, Cacheville Precinct; Post-office, Yolo. [See "Freeman & Hall."]
- Freeman & Hall; dry-goods and groceries, Cacheville.
- Fregaskis, Edward; farmer, West Grafton Precinct, Grafton Township; Post-office, Prairie.
- Friel, Jerry, Prussia; farmer, residence 5 miles SW from Knight's Landing, 6 miles W from Woodland; one hundred and sixty acres of land, Division 3, all in cultivation; value, eight thousand five hundred dollars; East Grafton Precinct, Grafton Township; Post-office, Grafton.
- Frierson, W. J., S. C.; farmer, residence 2 miles SW from Knight's Landing, 8 miles NW from Woodland; one hundred and sixty acres of land, Division 3, all in cultivation; value, seven thousand five hundred dollars; East Grafton Precinct, Grafton Township; Post-office, Grafton.
- Friggens, John F. (of Griggs & Friggens), Eng.; moulder, Woodland.
- Frost, C. S., Me.; lawyer and real estate agent, residence corner Third and North streets, Woodland; two hundred and fifty acres of land, Division 3; value, two thousand five hundred dollars; town property, eight thousand dollars. [See "Frost & Bush."]
- Frost & Bush, attorneys at law; office, Bank building, Main street, Woodland. [See card.]
- Fryatt, James, England; farmer, near Knight's Landing, 10 miles NE from Woodland; rents land, East Grafton Precinct, Grafton Township; Post-office, Grafton.
- Fryatt, William; well-borer, Knight's Landing, East Grafton Precinct, Grafton Township; Post-office, Grafton.
- Furniss & Eaton; lessees of the Capitol Hotel, Main street, Woodland [see advertisement].
- Furniss, Miles, N. Y.; hotel-keeper, Woodland [see Furness & Eaton].

F. S. FREEMAN,
General Merchant
 Main Street, Corner First, WOODLAND.

I have the largest and best selected stock of

General Merchandise

ever before offered for sale in this County, which I will sell at prices defying competition. My Stock consists in part, of CLOTHING, BOOTS & SHOES, GENTS' & BOYS' FINE SUITS, LADIES' and MISSES' CLOTHING, with an endless variety of FURNISHING GOODS,

GROCERIES, PROVISIONS,

in fact every article usually found in a first-class Store.

Remember the old place, where I can suit all in want
 of a bargain. The highest Cash price paid for
 WOOL, GRAIN and PRODUCE. .

F. S. Freeman.

D. RAY.

A. B. MEHRING

Drs. Ray & Mehring,

Have associated themselves together for the purpose of practicing Medicine
 and Surgery in all its Branches.

Particular attention given to

Diseases of Children and Women.

OFFICE:

Main Street, south side, east of R. R. Crossing,

Opposite Yulo Livery Stable.

- Fuchs, Jacob, Germany; gardener, on Sacramento River 5 miles below Washington, 23 miles SE from Woodland; twenty acres of land, Division 1; value, one thousand dollars; specialty, vegetables; Washington Precinct and Township; Post-office, Sacramento.
- Fuey, Jacob, Switzerland; watchmaker, Olive street, Davisville; Putah Township, North Putah Precinct; Post-office, Davisville.
- Fuel, John, Germany; laborer, Knight's Landing, East Grafton Precinct, Grafton Township; Post-office, Grafton.
- Fulton, Wm., Ohio; farmer, residence 8 miles NW from Washington, 10 miles SE from Woodland, on the Sacramento River; one hundred and twenty-seven acres of land, Divisions 1 and 2; value, five thousand dollars; deals in stock [see tables]; Washington Precinct and Township; Post-office, Sacramento.
- Fuller, Albert, Va.; laborer, Knight's Landing; East Grafton Precinct, Grafton Township; Post-office, Grafton.
- Fuller, Joseph, Ohio; laborer, Cacheville; Cacheville Precinct, Cache Creek Township; Post-office, Yolo.
- Fuller, Benj. C. G., Mass.; laborer, residence 7 miles below Washington, 25 miles SE from Woodland; Washington Township and Precinct; Post-office, Sacramento
- Furry, Henry; farmer, residence $\frac{1}{2}$ mile S from Woodland; residence and ten acres of land attached valued at three thousand dollars; invested in farming, one thousand eight hundred dollars; Woodland Precinct, Cache Creek Township; Post-office, Woodland.
- Furipe, Frederick, Germany; Merritt Township and Precinct; Post-office, Onisbo, Sacramento County.

G

- Gable, Aaron, Ohio; farmer, residence 20 miles NW from Cacheville, 26 miles NW from Woodland; one hundred and sixty acres of land, Division 4; value, one thousand five hundred dollars; West Cottonwood Precinct, Cottonwood Township; Post-office, Yolo.
- Gable, Amos W.; with Harvey C. Gable.

- Gable, Harvey C. & Amos W., Ohio; general farmers, residence 18 miles NW from Cacheville, 24 miles NW from Woodland; four hundred acres of land, Division 3, all in cultivation; staple product, wheat; value of real estate, six thousand dollars; three thousand six hundred acres, Division 4, grazing land; value, eighteen thousand dollars; dealers in sheep and wool; West Grafton Precinct, Grafton Township; Post-office, Yolo.
- Gaddis, Mrs. Hannah, N. Y.; farmer, residence 7 miles NW from Cacheville, 13 miles NW from Woodland; one hundred and sixty acres of land, Division 3, ninety acres in cultivation; one hundred and sixty acres of land, Division 4; total value of real estate, six thousand dollars; West Grafton Precinct, Grafton Township; Post-office, Yolo.
- Gammill, Wm. M.; carpenter, Woodland.
- Gamby, Seth, England; watchman on California Pacific Railroad, residence Washington; Post-office, Sacramento.
- Gandy, J. L., Ky.; farmer, residence $1\frac{1}{2}$ miles W from Woodland; eighty acres of land, Division 3, all in cultivation; staple, wheat; value of real estate, six thousand dollars; Woodland Precinct, Cache Creek Township; Post-office, Woodland.
- Ganthier, Louis, Canada; farmer, residence $1\frac{1}{2}$ miles W from Prairie, $12\frac{1}{2}$ miles NW from Woodland; one hundred and sixty acres of land, Division 3, one hundred and twenty acres in cultivation; value of real estate, six thousand dollars; West Grafton Precinct, Grafton Township; Post-office, Prairie.
- Ganthier, H. G., Germany; farmer, residence 8 miles NW from Cacheville, 14 miles NW from Woodland; one hundred and sixty acres of land, Division 3, all in cultivation; staple product, wheat; value of real estate, six thousand dollars; West Grafton Precinct, Grafton Township; Post-office, Yolo.
- Garcia, Manuel, Mexico; no occupation, Capay Valley, residence 35 miles NW from Woodland; West Cottonwood Precinct, Cottonwood Township; Post-office, Capay.

- Garey, M. J., Ill.; farmer, residence 7 miles W from Woodland; one hundred and sixty acres of land, Division 3, all in cultivation; staple product, wheat; value, two thousand five hundred dollars; East Cottonwood Precinct, Cottonwood Township; Post-office, Woodland.
- Garey, Augustus, Wis.; farmer, rents, residence 8 miles W from Woodland; capital invested, five hundred dollars; Woodland Precinct, Cache Creek Township; Post-office, Woodland.
- Garey, George; stock-raiser, residence Woodland; owns a stock-ranch in Mendocino County.
- Garvin, H.; farmer, residence near Fairview, Fairview Precinct, Grafton Township; Post-office, Yolo.
- Garey, Wm., Md.; farmer, residence 7 miles W from Woodland; two hundred acres of land, Division 3, all in cultivation; value, four thousand dollars; capital invested, one thousand dollars; Woodland Precinct, Cache Creek Township; Post-office, Woodland.
- Gallup, Timothy A., N. Y.; farmer, residence 15 miles NW from Cacheville, 21 miles NW from Woodland; owns one hundred and sixty acres of land, Division 3, all in cultivation; staple product, wheat; value of real estate, twenty-five hundred dollars, Fairview Precinct, Cottonwood Township; Post-office, Yolo.
- Gallup, Elias, Mo.; farmer, rents, residence $2\frac{1}{2}$ miles E from Woodland, Woodland Precinct, Cache Creek Township; Post-office, Woodland.
- Gallup, Edmund, Mo.; farmer, rents, with Elias Gallup; Post-office, Woodland.
- Galbraith, Milton, Ky.; capitalist, residence rear of Galbraith's Block, Main Street, Woodland; owns Galbraith's block and residence; value, twelve thousand dollars.
- Garroutte, J. M., Ohio; general farmer, residence Woodland, corner of Lincoln Avenue, with town lots; four hundred and eighty acres of land, Division 3, 12 miles W from Woodland, all in cultivation; value of real estate, eighteen thousand dollars; deals in stock.

- Galbraith, Alex., Ky.; drayman, Woodland.
- Garnett, James, England; blacksmith, Cacheville; Post-office, Yolo.
- Garrott, Wm., Mo.; laborer, West Grafton Precinct; Post-office, Prairie.
- Gay, Julius C., N. Y.; wheelwright, Davisville.
- Gelmack, Charles W.; laborer, Washington Precinct and Township; Post-office, Sacramento.
- Gelchett, Samuel, Me.; laborer, Washington Precinct and Township; Post-office, Sacramento.
- George, Jacob L., Penn.; farmer, rents, Washington Precinct and Township; Post-office, Sacramento.
- Germanhaus, Joseph, Saxony; farmer, residence $8\frac{1}{2}$ miles SW from Woodland; one hundred and sixty acres of land, Division 3, all in cultivation; staple product, wheat; value of real estate, four thousand eight hundred dollars; North Putah Precinct, Putah Township; Post-office, Woodland.
- Germanhaus, Barney, Saxony; farmer, $8\frac{1}{2}$ miles SW from Woodland; one hundred and sixty acres of land, Division 3, all in cultivation; staple product, wheat; value of real estate, four thousand eight hundred dollars; North Putah Precinct, Putah Township, Post-office, Woodland.
- Genschler, George; laborer, Washington Precinct and Township; Post-office, Sacramento.
- Getwell, J. M., Md.; farmer, rents, 5 miles SE from Woodland; Woodland Precinct, Cache Creek Township; Post-office, Woodland.
- Gesshart, John, Ohio; farmer, residence on Sacramento River, 14 miles N from Washington; two hundred and forty-one acres of land, Divisions 1 and 2; value, eighteen hundred dollars; Fremont Precinct and Township; Post-office, Sacramento.
- Gibbs, John, Ark.; farmer, residence 6 miles W from Cacheville, 13 miles NW from Woodland; one hundred and sixty acres of land, Division 3; value, two thousand dollars; East Cottonwood Precinct, Cottonwood Township; Post-office, Yolo.

- Gerlach, Adam, Europe; capitalist, proprietor of Washington Hall, Main Street, Woodland; value, fifteen thousand dollars [see advertisement]; boards Capitol Hotel.
- Gibbs, Sylvester S., N. Y.; farmer, residence 5 miles SW from Antelope, 25 miles NW from Woodland; one hundred and sixty acres Government land, Division 4; value, one thousand dollars; Grafton Township, West Grafton Precinct; Post-office, Antelope.
- Gibson, Joseph, Mo.; farmer, residence $4\frac{1}{2}$ miles W from Woodland; one hundred and twenty-nine acres of land, Division 3, all in cultivation; value fifteen hundred dollars; Woodland Precinct, Cache Creek Township; Post-office, Woodland.
- Gibson, William B., Va.; farmer, residence 1 mile S from Woodland; three hundred and twenty acres of land, Division 3, all in cultivation; value, eighteen thousand dollars; staple product, wheat; Woodland Precinct, Cache Creek Township; Post-office, Woodland.
- Giddings, C. J., Ohio; Deputy County Clerk, residence Good Templars' Hall, Woodland; owns town lots, value three hundred and fifty dollars.
- Giddings, Henry, Ohio; laborer, Woodland; residence with E. Giddings.
- Giddings, E., Ohio; farmer and dairyman, residence Woodland; owns one hundred and fifteen acres of land, Division 3; value, fifteen thousand dollars, H. [see "Dairies"].
- Gilman, Andrew, Me.; boot-maker, Cacheville, Post-office, Yolo.
- Gillian, J. W., Tenn.; farmer, residence 5 miles NW from Buckeye, 14 miles SW from Woodland; one hundred and sixty acres of land, Division 3, all in cultivation, value, four thousand dollars; capital invested six hundred dollars; East Cottonwood Precinct, Cottonwood Township; Post-office, Buckeye.
- Gill, J. W., Va.; farmer, rents, residence 2 miles S from Knight's Landing, 10 miles N from Woodland; East Grafton Precinct, Grafton Township; Post-office, Grafton.

- Gill, J. N., Tenn.; Olive Branch Hotel, Washington; Post-office, Sacramento.
- Gill & Hanson, lessees of Olive Branch Hotel, Washington; Post-office, Sacramento.
- Gill, Henry, England; blacksmith at Cottonwood; East Cottonwood Precinct, Cottonwood Township; Post-office, Cache Creek.
- Gill, Isaac, N. Y., farmer, residence North Putah Precinct, Putah Township; Post-office, Davisville.
- Gilman, C. H., Canada; Station Agent for California Pacific Railroad at Knight's Landing; Post-office, Grafton.
- Gillis, Joseph, N. Y.; saloon-keeper, rents "Two Mile House", two miles N from Washington; Post-office, Sacramento.
- Gillis, John, Ireland; laborer, Davisville.
- Gimblett, S., Germany; boot-maker, Woodland.
- Giverson, John, laborer, Davisville.
- Glasscock, Spencer, Mo.; farmer, rents, residence Capay Valley, 8 miles NW from Capay, 28 miles NW from Woodland; West Cottonwood Precinct, Cottonwood Township; Post-office, Capay.
- Glasscock, D. S., Mo.; farmer with Spencer Glasscock, Capay Valley; Post-office, Capay.
- Glasscock, George, Va.; farmer, residence 5 miles NW from Cacheville, 11 miles NW from Woodland; owns two hundred and forty acres of land, Division 3, all in cultivation; value, nine thousand dollars; West Grafton Precinct, Grafton Township; Post-office, Yolo.
- Glasscock, B. B., Mo.; laborer on the farm of George Glasscock; Post-office, Yolo.
- Glasscock, Peter S., Mo.; druggist, Post-office building, Knight's Landing; Post-office, Grafton.
- Glasscock, Thomas, Mo.; horse-trainer, Woodland.
- Glen, P.; laborer, Woodland.
- Gloeckler, Charles, Germany; farmer, residence 1 mile NW from Davisville, 11 miles SE from Woodland; owns six hundred and forty acres of land, Division 3, all in cultivation; value, ten thousand dollars; North Putah Precinct, Putah Township; Post-office, Davisville.

- Glide, A. J., Iowa; laborer, Davisville.
- Glover, Thomas, Tenn.; laborer, South Putah Precinct, Putah Township; Post-office, Davisville.
- Goan, Emanuel, Penn.; farmer, residence on E side of Elk Slough, 32 miles SE from Woodland; one hundred and sixty acres of land, Divisions 1 and 2; value, five thousand dollars; capital invested, one thousand dollars; deals in cows [see stock tables]; Merritt Precinct and Township; Post-office, Freeport, Sacramento County.
- Goldman, Alex., Germany; merchant, of Huston, Goldman & Co., Knight's Landing, Post-office, Grafton.
- Gordon, W. Y., Vt. farmer, resides with M. B. Gordon, South Putah Precinct, Putah Township; two hundred and sixty-seven acres of land, Divisions 2 and 3; value, three thousand dollars; Post-office, Davisville.
- Gordon, M. B., Vt.; farmer, resides with W. Y. Gordon; Post-office, Davisville.
- Gordon, E. E., N. Y.; general farmer, residence 8 miles SW from Antelope, 22 miles NW from Woodland; sixteen hundred acres of land, Division 4; deals in sheep and wool; value of real estate, ten thousand five hundred dollars; West Grafton Precinct, Grafton Township; Post-office, Antelope.
- Gordon, Joseph, New Mexico; farmer, residence 7 miles SW from Cacheville, 8 miles W from Woodland; five hundred acres of land, Division 3; value, fifteen thousand dollars; deals in cattle; East Cottonwood Precinct, Cottonwood Township; Post-office, Yolo.
- Gordon, John N., Mexico; farmer, Capay Valley, 10 miles NW from Capay, 30 miles NW from Woodland; Post-office, Capay.
- Goldsmith, W. P., N. J.; farmer and gardener; residence $2\frac{1}{2}$ miles S from Cottonwood; twenty-five acres of land, Division 3; value, six hundred dollars [H]; East Cottonwood Precinct, Cottonwood Township; Post-office, Cache Creek.
- Gonzales, José, Mexico; vaquero, Capay Valley; Post-office, Capay.
- Goldman, A., Bavaria; clerk at Overland House.

PEOPLES Insurance Company

FIRE AND MARINE.

CAPITAL,	-	-	-	-	-	-	\$200,000
TOTAL ASSETS,	-	-	-	-	-	-	\$350,000

*OFFICE—No. 16 Merchants' Exchange,
CALIFORNIA STREET, SAN FRANCISCO.*

Losses are equitably Adjusted and Promptly paid in U. S. Gold Coin.

THE PEOPLES INSURANCE COMPANY

Offers the most solid and perfect Indemnity to Insurers, at
FAIR, LIVING RATES!

By prudent and economical management, by scattering its risks over the whole Coast, it has in the past two years, more than doubled its assets, which now exceed THREE HUNDRED THOUSAND DOLLARS, in United States Gold Coin! For every dollar of Liabilities it has more than Three Dollars Assets.

The Peoples Insurance Company

Appeals with confidence to the Insuring Public for Patronage.

The Capital of the Company is actively employed in fostering the interests of the State. It loans to the laboring man, the merchant, the manufacturer, the mechanic, and in this way exerts a beneficial influence for all classes.

Its affairs are managed by experienced Underwriters, its expenses are moderate—no enormous salaries being paid, and its profits go to SWELL THE ASSETS for the protection of Policy Holders

DIRECTORS:

MILTON S. LATHAM,
JOHN H. WISE,
W. SCHOLLE,
A. EBERHARDT,
JOHN R. HITE,
WM. FISHEL,
ROBERT HAIGHT,
I. IVANOVICH,

R. SHERWOOD,
H. W. BRADLEY,
E. L. GOLDSTEIN,
J. T. DEAN,
W. B. HOOPER,
C. F. MACDERMOT,
B. MENDESSOLLE,
HENRY TOOMY,
D. D. COLTON.

JOHN FLANAGAN,
P. MEAGHER,
E. J. DELANEY,
JAMES PHELAN,
A. W. JEE,
CHAS. J. DEERING,
C. W. KELLOGG,
D. J. OLIVER,

This Company issues FIRE POLICIES on Warehouses, Stores and Merchandise therein; Dwellings and their Contents; Leases, Rents, and other Insurable Property; and Time, Open, and Special Marine Policies on Hulls, Cargoes, Freight, Treasure, Commission and Profits to and from all parts of the World.

*C. F. MacDermot, President, John H. Wise, Vice-Pres.,
H. G. Horner, Secretary.*

George H. Bigelow, General Agent.

James McCormack, Agent, Yolo Co.

- Gongleff, Joseph, France; tinner, North Putah Precinct, Putah Township; Post-office, Davisville.
- Goldman, Charles, Bavaria; fruit and vegetable dealer, Main street, Woodland. See card.]
- Goodin, T. C., Mo.; farmer, residence 2 miles NW from Buckeye, 14 miles SW from Woodland; one hundred and sixty acres of land, Division 3, all in cultivation; value, three thousand five hundred dollars; capital invested, three hundred dollars; Buckeye Precinct and Township; Post-office, Buckeye.
- Goodin, E. K., O.; laborer, Woodland.
- Goodwin, George, N. Y.; laborer, North Putah Precinct, Putah Township; Post-office, Davisville.
- Goodenow, J. P., N. Y.; farmer, residence 8 miles N from Cottonwood, 20 miles NW from Woodland; sixteen hundred acres of land, Division 3 and 4; value, sixteen thousand dollars; West Cottonwood Precinct, Cottonwood Township; Post-office, Cache Creek.
- Goodale, E., Ill.; farmer, rents, residence 11 miles N from Capay, 31 miles NW from Woodland; West Cottonwood Precinct, Cottonwood Township; Post-office, Capay.
- Goodale, Edward, Ill.; farmer, rents, residence 6 miles miles NW from Capay, 26 miles NW from Woodland; deals in stock; Post-office, Capay.
- Goodale, D., N. Y.; farmer, residence 6 miles NW from Capay, 26 miles NW from Woodland; one hundred and sixty acres of Government land; deals in stock; Post-office, Capay.
- Goodell, Lyman, Ill.; farmer, rents, residence 4 miles NW from Buckeye, 9 miles SW from Woodland; Buckeye Precinct and Township; Post-office, Buckeye.
- Goode, D. B., Ky.; Deputy County Assessor, residence Second street near Main, Woodland; town property valued at two thousand five hundred dollars [H].
- Goode, Lewis, Tenn.; farmer, rents, residence 3½ miles S from Woodland; Woodland Precinct, Cache Creek Township; Post-office, Woodland.
- Graham, James, Ark.; laborer, Davisville.

- Goode, John, Tenn.; farmer, rents, $3\frac{1}{2}$ miles S from Woodland; Woodland Precinct, Cache Creek Township; Post-office, Woodland.
- Goonan, Thomas, Ireland; laborer, Capay Valley; Post-office, Capay.
- Gose, James, Va.; farmer, residence $1\frac{1}{2}$ miles E from Cottonwood, 11 miles W from Woodland, one hundred and sixty acres of land, Division 3, all in cultivation; value, three thousand two hundred dollars; East Cottonwood Precinct, Cottonwood Township; Post-office, Cache Creek.
- Gostic, Abraham, England; boot and shoe-maker, Cottonwood; Post-office, Cache Creek.
- Gosky, David, Germany; saloon-keeper, $4\frac{1}{2}$ miles SW from Knight's Landing, $7\frac{1}{2}$ miles NW from Woodland; East Grafton Precinct, Grafton Township; Post-office, Woodland.
- Gott, M. C., Ill.; gardener, 10 miles W from Buckeye, 25 miles SW from Woodland; North Putah Precinct, Putah Township; Post-office, Buckeye.
- Gover, James R., Ky.; saloon and restaurant, Main street, Woodland, real estate; value, ten thousand dollars; capital invested, two thousand five hundred dollars.
- Gould, Simeon, Me.; farmer, 4 miles SW from Woodland; one hundred and sixty acres of land, Division 3, all in cultivation; staple product, wheat; value of real estate, six thousand dollars; Woodland Precinct, Cache Creek Township; Post-office, Woodland.
- Gould, Rev. A., Vt.; farmer, residence $5\frac{1}{2}$ miles NE from Buckeye, $8\frac{1}{2}$ miles SE from Woodland; one hundred and sixty acres of land, Division 3; value, three thousand dollars; Buckeye Precinct and Township; Post-office, Buckeye.
- Gower, Simeon, Wales; laborer, Washington Precinct and Township; Post-office, Sacramento.
- Graisser, John, Baden-Baden; laborer, Cacheville, Cache Creek Township; Post-office, Yolo.
- Graisser, William, Baden-Baden; laborer, Buckeye Precinct and Township; Post-office, Buckeye.

- Gould, John P., Md.; laborer, Davisville.
- Graham, Thomas P., Mo.; farmer, rents, Merritt Precinct and Township; Post-office, Freeport, Sacramento County.
- Graham, James, Ga.; painter, Woodland.
- Graham, Joseph, Penn.; carpenter, Davisville.
- Graham, James H., Va.; laborer, Cottonwood; Post-office, Cache Creek.
- Grayson, Charles, Mo.; laborer, Cottonwood; Post-office, Cache Creek.
- Grayson, Nathan, Ky.; farmer, residence $5\frac{1}{2}$ miles SW from Woodland; one hundred and sixty acres land, Division 3, all in cultivation; value, twelve thousand dollars; invested in business, twelve hundred dollars; Woodland Precinct, Cache Creek Township; Post-office, Cache Creek.
- Grafton, Joseph, Ohio; farmer, residence 2 miles SW from Cottonwood, 10 miles NW from Woodland; one hundred and sixty acres of land, Division 3, all in cultivation; value, four thousand dollars; East Cottonwood Precinct, Cottonwood Township; Post-office, Cache Creek.
- Grafton, William, Ohio; farmer, residence 2 miles S from Cottonwood, 14 miles SW from Woodland; one hundred and sixty acres land, Division 3, all in cultivation; value, eight thousand dollars; capital invested, one thousand dollars; East Cottonwood Precinct, Cottonwood Township; Post-office, Cache Creek.
- Grafton, J. P., Ill.; farmer, residence $2\frac{1}{2}$ miles S from Cottonwood, 14 miles SW from Woodland; one hundred and sixty acres of land, Division 3, all in cultivation; value, six thousand five hundred dollars; capital invested, one thousand dollars; Buckeye Precinct and Township; Post-office, Cache Creek.
- Gray & Wood, hardware dealers, Main street, two doors W of First, Woodland; own agricultural warehouse and lot; value, six thousand dollars. [See card.]
- Grey, J. T.; laborer, Washington Precinct and Township; Post-office, Sacramento.
- Gregory, Thomas, Mo.; capitalist, Davisville.

- Gray, Charles H., R. I.; hardware dealer, of Gray & Wood; owns two thousand four hundred and sixty-four acres of land, Divisions 1 and 2, value, thirty-two thousand dollars; Post-office, Woodland.
- Greiner, Jacob, Bavaria; farmer, resides $7\frac{1}{2}$ miles SW from Woodland; one hundred and sixty acres of land, Division 3, all in cultivation; value, four thousand eight hundred dollars; North Putah Precinct, Putah Township; Post-office, Woodland.
- Gresham, I., Ky.; farmer, rents, residence $6\frac{1}{2}$ miles SE from Cottonwood, 18 miles SW from Woodland; Buckeye Precinct and Township: Post-office, Buckeye.
- Gregory, J. D., Va.; farmer and physician, 8 miles SW from Woodland; one hundred and sixty acres of land, Division 3, all in cultivation; value, three thousand dollars; capital invested, six hundred dollars; Woodland Precinct, Cache Creek Township; Post-office, Woodland.
- Greenfield, T., N. Y.; farmer, rents, $3\frac{1}{2}$ miles W from Woodland, Woodland Precinct, Cache Creek Township; Post-office, Woodland.
- Green, John H., Nova Scotia; hunter, Washington Precinct and Township; Post-office, Sacramento.
- Green, William M., Nova Scotia; hunter, with John H. Green, Washington Precinct and Township; Post-office, Sacramento.
- Greene, George W., Ohio; watchmaker, Main street, Woodland, residence one door E from Methodist Church, Main street.
- Greene, Charles E., Vt.; general farmer, residence $8\frac{1}{2}$ miles S from Woodland, 6 miles NW from Davisville; one thousand two hundred and eighty acres of land, Division 3, all in cultivation; value, fifty thousand dollars; capital invested in machinery and improvements, fifteen thousand dollars; H; deals in stock [see stock tables and "Large Farms"]; North Putah Precinct, Putah Township; Post-office, Davisville.
- Greene, Andrew M., Ohio; farmer, residence West Grafton Precinct, Grafton Township; Post-office, Yolo.

- Greene, J. B., N. H.; general farmer and dairyman on Sacramento river, 42 miles SE from Woodland; seven hundred and twenty-two acres of land, Divisions 1 and 2, value, ten thousand dollars; capital invested, seven thousand five hundred dollars [see "Dairy Farms" and "Alfalfa"]; Merritt Precinct and Township; Post-office, Richland, Sacramento County.
- Greene, William A., N. Y.; saloon-keeper and livery stable, Washington; owns residence, stable and three blocks; value, four thousand five hundred dollars; Post-office, Sacramento.
- Greene, Jay, N. Y.; farmer, residence 5 miles NW from Prairie, 16 miles NW from Woodland; eight hundred and forty acres of land, Division 4; value, twelve thousand dollars; West Grafton Precinct, Grafton Township; Post-office, Prairie.
- Greene & Trainor; general farmers; own three thousand and forty acres of land; Division 2; value, six thousand dollars; deal extensively in sheep [see stock tables]; Washington Precinct and Township; Post-office, Sacramento.
- Green, Wm. A., Mo.; laborer, at grain warehouse of Chas. F. Reed, Knight's Landing; Post-office, Grafton.
- Greenough, Charles F., N. H.; laborer, Washington Precinct and Township; Post-office, Sacramento.
- Greanor, S.; laborer, residence at Overland House, Woodland.
- Grier, John J., Va.; carpenter, Cacheville; Post-office, Yolo.
- Griffith, A., England; merchant, Cacheville; owns two hundred and seventy acres of land, Division 3, and eight acres of land in town of Cacheville; total value of real estate, eighteen thousand dollars; Post-office, Yolo. [See "A. Griffith & Co."]
- Griffith & Co., A.; dealers in general merchandise [and agent for Baker & Hamilton's agricultural implements, Main street, Cacheville; own store building and lot, value, four thousand dollars [see card]; Post-office, Yolo.

GEO. D. FISKE,

Real Estate and Insurance Agent,

AGENCY OF THE

Phœnix of Hartford, and Home of N. Y.,

INSURANCE COMPANIES,

The Leading Fire Insurance Companies of the United States.

Traveler's Accident Insurance Company,

OF HARTFORD, CONNECTICUT,

Cash Assets, over, \$1,350,000,

Has paid \$1,115,000.00 in losses for Death or Injury by Accident.

Also, Agency of the

New England Mutual Life Insurance Co.,

Working under the Massachusetts Law, which makes all Policies non-forfeitable.

PURELY MUTUAL—About 700 Members in Yolo County.

SURPLUS DIVIDED ANNUALLY.

Agency of the Sacramento Savings Bank,

MONEY TO LOAN AT REDUCED RATES OF INTEREST.

Houses, Lots, and Farms For Sale and To Let.

Will attend to the prosecution of Claims arising under the Internal Revenue Laws of the United States, being connected with a successful Claim Agent in Washington, dispatch can be relied on the settlement of such Claims.

OFFICE, Masonic Block, WOODLAND.

- Greene, Jonathan H., Ohio; laborer, Davisville.
- Griffith, George W., Ohio; farmer, residence on the Sacramento River, 5 miles NW from Washington, 13 miles SE from Woodland; one hundred and sixty acres of land, Divisions 1 and 2, one hundred and thirty acres in cultivation; value, six thousand dollars; Washington Precinct and Township; Post-office, Sacramento.
- Griffith, Chas. W., Wales; laborer, Davisville.
- Griffin, Michael, Ireland; farmer, residence $8\frac{1}{2}$ miles SW from Woodland; three hundred and twenty acres of land, Division 3; value, six thousand four hundred dollars; North Putah Precinct, Putah Township; Post-office, Woodland.
- Griffin, Joseph, Va.; farmer, residence 1 mile S from Buckeye, 16 miles SW from Woodland; nine hundred and forty-five acres of land, Division 3, all in cultivation; value, thirty-five thousand dollars; capital invested, four thousand dollars; Buckeye Precinct and Township; Post-office, Buckeye.
- Griggs, George M., N. Y.; farmer, Merritt Precinct and Township; Post-office, Freeport, Sacramento County.
- Griggs, Anderson, Ill.; farmer, rents, residence 1 mile W from Woodland, Woodland Precinct, Cache Creek Township; Post-office, Woodland.
- Griggs, John G., Penn.; rents, residence $3\frac{1}{2}$ miles SE from Woodland, Woodland Precinct, Cache Creek Township; Post-office, Woodland.
- Grover, H. C., Ohio; printer at office of *Yolo Mail*, Main Street, Woodland; residence Fourth Street, near Main; owns town lot and dwelling, value, one thousand dollars.
- Grover, Henry E., Mass.; farmer, W side of Elk Slough, 45 miles SE from Woodland; one hundred and seventy-two acres of land, Divisions 1 and 2; value, fifteen hundred dollars; Merritt Precinct and Township; Post-office, Onisbo, Sacramento County.
- Groff, J. R., N. J.; saloon-keeper and grocery dealer, at Merritt's Station, North Putah Precinct, Putah Township; Post-office, Woodland.

- Groves, S. J., Ill.; gardener, Washington Precinct and Township; Post-office, Sacramento.
- Grove, E. K., Ohio; laborer, Woodland.
- Grubb, C. W.; blacksmith, shop $4\frac{1}{2}$ miles SW from Knight's Landing, $7\frac{1}{2}$ miles NE from Woodland; East Grafton Precinct, Grafton Township; Post-office, Grafton.
- Grubbs, E. H.; general trader, West street, Woodland.
- Guinnah, Louis, Mo.; farmer, residence 7 miles S from Cacheville, 5 miles SW from Woodland; eighty acres of land, Division 3; value, two thousand five hundred dollars; Woodland Precinct, Cache Creek Township; Post-office, Yolo.
- Guile, S. S., N. Y.; farmer, residence 6 miles W from Davisville; 12 miles SW from Woodland; three hundred and twenty acres of land, all in cultivation; Division 3; value, twelve thousand dollars [H.]; capital invested, five thousand dollars; North Putah Precinct, Putah Township; Post-office, Davisville.
- Gumpler, John, Germany; shoemaker, Davisville.
- Gushaw, G. F., Penn.; farmer, residence $\frac{1}{4}$ mile S from Prairie, 11 miles N from Woodland; one hundred and sixty acres of land, Division 3; value, five thousand dollars; West Grafton Precinct, Grafton Township; Post-office, Prairie.
- Guthrie, T. W., Va; farmer, residence $2\frac{1}{2}$ miles SE from Buckeye, 15 miles SW from Woodland; three hundred and twenty acres of land Division 3, six hundred and eighty acres Division 2; value, twelve thousand dollars; South Putah Precinct, Putah Township; Post-office, Buckeye.
- Guysi, Jacob, Ohio; farmer, residence 7 miles SE from Davisville, 19 miles SE from Woodland; one hundred and sixty acres of land Division 3, six hundred and eighty acres Division 2; value of real estate, twelve thousand dollars; South Putah Precinct, Putah Township; Post-office, Davisville.
- Gwinn, F. S., Mo.; stock trader, Knight's Landing, residence E of Railroad, owns town property; value, two thousand dollars; Post-office, Grafton.

- Guysi, Charles F., Ohio; farmer, residence South Putah Precinct, Putah Township; Post-office, Davisville.
- Gwinn, John M., Mo.; farmer, residence 1 mile SW from Knight's Landing, 11 miles NE from Woodland; eighty acres of land, Division 3; value, eight hundred dollars; East Grafton Precinct, Grafton Township; Post-office, Grafton.
- Gwinn, O. M., Mo.; butcher, Knight's Landing, residence Mill street; Post-office, Grafton.
- Gwinn, Harrison, Tenn.; farmer, residence 1½ miles SW from Knight's Landing, 10 miles N from Woodland; one hundred and sixty acres of land, Division 3, all in cultivation; value, eight thousand dollars; East Grafton Precinct, Grafton Township; Post-office, Grafton.
- Hack, J. F.; machinist, residence Washington; Washington Precinct and Township; Post-office, Sacramento.
- Hackney, William R., Ohio; laborer, Woodland Precinct, Cache Creek Township; Post-office, Woodland.
- Hackney, Charles E., Ohio; laborer, Cacheville Precinct, Cache Creek Township; Post-office, Yolo.
- Hadley, Harvey, N. Y.; farmer and dentist, residence Cacheville; thirteen acres of land, Division 3, all in orchard and vineyard; value, one thousand dollars; Cacheville Precinct, Cache Creek Township; Post-office, Yolo.
- Hadley, Charles W., Ohio; harness-maker and saddler, Cacheville; Post-office, Yolo.
- Hadley, James T.; farmer, residence 3 miles N from Cacheville, 9 miles N from Woodland; one hundred and sixty acres of land, Division 3, all in cultivation; value, five thousand dollars; West Grafton Precinct, Grafton Township; Post-office, Yolo.
- Hadley & Wagner; saddle and harness-makers, shop in Cacheville; Post-office, Yolo.
- Hadden, James, Ill.; farmer, 4 miles W from Cottonwood, 16 miles W from Woodland; East Cottonwood Precinct, Cottonwood Township; Post-office, Cache Creek.
- Hafky, Isaac, Prussia; merchant, Main street, Woodland; store and saloon; value, three thousand dollars.

- Haddican, John, Ireland; farmer, 1 mile S from Cottonwood, 11 miles W from Woodland; one hundred and sixty acres of land, Division 3; value, three thousand two hundred dollars; capital invested, one thousand dollars; East Cottonwood Precinct, Cottonwood Township; Post-office, Cache Creek.
- Hagy, D. H., Ill.; laborer, West Grafton Precinct, Grafton Township; Post-office, Yolo.
- Hagarty, B., England; laborer, residence Cacheville Precinct, Cache Creek Township; Post-office, Yolo.
- Haines, Samuel, Prussia; sheep-raiser, residence Cottonwood, 12 miles W from Woodland; two thousand seven hundred acres of land in Washington Township, Divisions 1 and 2; value, five thousand dollars; East Cottonwood Precinct, Cottonwood Township; Post-office, Cache Creek.
- Haines, Abram, Prussia; merchant, store and residence in Cottonwood, 12 miles W from Woodland; two lots, store and dwelling, valued at two thousand dollars; East Cottonwood Precinct, Cottonwood Township; Post-office, Cache Creek.
- Haines, Z., Prussia; peddler, residence Cottonwood, 12 miles W from Woodland; capital invested, two thousand dollars; East Cottonwood Precinct, Cottonwood Township; Post-office, Cache Creek.
- Haight, E. J., N. Y.; druggist, store on Olive street, Davisville; value, six thousand dollars; North Putah Precinct, Putah Township; Post-office, Davisville.
- Haley, J. M., Me.; saloon-keeper, Davisville; value, saloon and one-half of the stock, two thousand five hundred dollars; North Putah Precinct, Putah Township; Post-office, Davisville.
- Haley & Mayo; saloon-keepers, Davisville.
- Haley, Michael, Ireland, farmer, one hundred and sixty acres of land, Division 2; value, one thousand dollars; North Putah Precinct, Putah Township; Post-office, Davisville.
- Hall, C., Wis.; laborer, Cacheville Precinct, Cache Creek Township; Post-office, Yolo.

- Hall, Henry, N. Y.; dairyman at Swingle's Ranch, Sink of Putah Creek; North Putah Precinct, Putah Township; Post-office, Davisville.
- Hall, G. P., Me.; mechanic, residence Washington Precinct and Township; Post-office, Sacramento.
- Hall, J. T., N. Y.; farmer, residence near Sacramento River, 11 miles from Washington, 7 miles from Woodland; seven hundred acres of land, Divisions 1 and 2; value, nine thousand dollars [H]; Washington Township and Precinct; Post-office, Sacramento.
- Hall, James, England; mechanic, residence Washington; value of real estate, twelve hundred dollars; Washington Township and Precinct; Post-office, Sacramento.
- Hall, Isaac S., Me.; ship-carpenter, residence Washington; Washington Precinct and Township; Post-office, Sacramento.
- Hall, A. J., Ky.; merchant, Cacheville. [See "Freeman & Hall."]
- Hall, Thos., N. Y.; farmer, residence 8 miles W from Cacheville, 14 miles NW from Woodland; one hundred and sixty acres of land, Division 3, one hundred acres in cultivation; value, two thousand dollars; East Cottonwood Precinct, Cottonwood Township; Post-office, Yolo.
- Hall, Marion A., N. Y.; farmer, residence corner of Fourth street and Lincoln avenue; value of real estate, one thousand dollars; Cache Creek Township, Woodland Precinct; Post-office, Woodland.
- Hall, Joseph H., N. Y.; carpenter, residence Fourth street, Woodland; value of real estate in town property, ten thousand dollars; Post-office, Woodland.
- Hall, E. G., Ky.; farmer and mason, residence S side of Woodland; fourteen acres of land, Division 3; value, four thousand dollars [H]; also, one hundred and sixty acres of land, Division 4, value nominal, in Cottonwood Township; Cache Creek Township, Woodland Precinct; Post-office, Woodland.
- Hamilton, James P., Penn.; farmer, North Putah Precinct, Putah Township; Post-office, Davisville.

- Hamilton, Thomas, Mo.; farmer, residence 1 mile E from Cottonwood, 11 miles W from Woodland; one hundred and sixty acres of land, all in cultivation, Division 3, value, five thousand dollars; capital invested, twelve hundred dollars; East Cottonwood Precinct, Cottonwood Township; Post-office, Cache Creek.
- Hamilton, David, O.; farmer, residence $1\frac{1}{2}$ miles W from Knight's Landing, 10 miles NW from Woodland; one hundred and sixty acres of land, Division 3, all in cultivation; value, seven thousand five hundred dollars; capital invested, fifteen hundred dollars; East Grafton Precinct, Grafton Township; Post-office, Grafton.
- Hamblin, H. O., N. Y.; teacher, Knight's Landing, East Grafton Precinct, Grafton Township; Post-office, Grafton.
- Hammond, C. Y., N. Y.; Deputy Census Marshal for Yolo County; residence Woodland, Elliott's Addition; value, two thousand dollars; Post-office, Woodland.
- Hammond, Samuel M., N. H.; residence, Woodland, with C. Y. Hammond; Post-office, Woodland.
- Hammond, Robert, N. J.; farmer, residence $3\frac{1}{2}$ miles W from Prairie Post-office, 13 miles NW from Woodland; one hundred and sixty acres of land, thirty acres in cultivation, Division 3; value, fifteen hundred dollars; West Grafton Precinct, Grafton Township; Post-office, Prairie.
- Hanson, C. O., Sweden, of Gill & Hansen; Olive Branch Hotel and store, Washington; Post-office, Sacramento.
- Hanson, Henry, Germany; farmer, residence on Sacramento River, 39 miles SE from Woodland; one hundred and sixty acres of land, Divisions 1 and 2; value, three thousand dollars [H]; Merritt Township and Precinct; Post-office, Richland, Sacramento County.
- Hannum, Warren W., Tenn.; residence 4 miles NW from Cacheville, 10 miles NW from Woodland; three hundred and twenty acres of land, Division 3, all in cultivation; value, fourteen thousand dollars; staple, wheat; deals in hogs [see table]; Cacheville Precinct, Cache Creek Township; Post-office, Yolo.

- Hanney, William, England; farmer, rents land on Grand Island, 6 miles NW from Knight's Landing, 16 miles N from Woodland; East Grafton Precinct, Grafton Township; Post-office, Grafton.
- Handford, James A., N. Y.; farmer, residence West Grafton Precinct, Grafton Township; Post-office, Prairie.
- Hanly, John, Ireland; laborer, Washington Township and Precinct; Post-office, Freeport.
- Harrison, John, Ireland; Agent California Pacific Railroad at Woodland; boards at Capital Hotel; Post-office, Woodland.
- Harlin, Thomas J., Tenn.; rents dwelling $3\frac{1}{2}$ miles SW from Woodland, deals in hogs; Woodland Precinct, Cache Creek Township; Post-office, Woodland.
- Harrison, Patrick, Ireland; laborer; North Putah Precinct, Putah Township; Post-office, Davisville.
- Harris, Thaddeus S., Ind.; farmer and sheep-raiser with I. Quinn, rents seven hundred acres of land, Division 3, all in cultivation; sheep and sheep range in Los Angeles County; Woodland Precinct, Cache Creek Township; Post-office, Woodland.
- Harlan, Joseph H., Ky.; farmer, residence 2 miles NW from Woodland; one hundred and sixty acres of land at residence, Division 3, value, eight thousand dollars, two thousand and forty acres of land, Division 3, all in cultivation, located 2 miles N from Buckeye; value, sixty thousand dollars—total, sixty-eight thousand dollars; staple product, wheat; two thousand and forty acres leased to Newman & Patterson, one thousand tons of wheat raised the present year [see "Large Farms"]; Woodland Precinct, Cache Creek Township; Post-office, Woodland.
- Harman James, Ireland; laborer, East Cottonwood Precinct, Cottonwood Township; Post-office, Cache Creek.
- Harmon, Wesley, Ky.; laborer, West Grafton Precinct, Grafton Township; Post-office, Prairie.
- Harwood, John H., England; clerk; Post-office, Davisville.
- Hartman, H. E., Ohio; lawyer, Deputy District Attorney; Post-office, Davisville.

- Hartley, Bryant, Ky.; farmer, Cacheville Precinct, Cache Creek Township; Post-office, Yolo.
- Harger, H., farmer, residence 3 miles NW from Davisville, 9 miles SE from Woodland; one hundred and sixty acres of land, Division 3; value, three thousand dollars; North Putah Precinct, Putah Township; Post-office, Davisville.
- Harling, M. O., Ky.; merchant, Buckeye, 15 miles SW from Woodland; Buckeye Precinct and Township; Post-office, Buckeye.
- Harling, Welch & Co., merchants; Post-office, Buckeye.
- Harriman, S. M., Rev., Va.; residence 1½ miles E from Buckeye, 13½ miles SW from Woodland; three hundred and twenty acres of land, Division 3, two hundred acres in cultivation; value, nine thousand dollars; Buckeye Precinct and Township; Post-office, Buckeye.
- Harris, George, Penn.; laborer, Washington Precinct and Township; Post-office, Sacramento.
- Harris, David, Tenn.; farmer, residence 8 miles SW from Antelope, 26 miles NW from Woodland; one hundred and sixty acres of land, Division 3; value, nominal; West Cottonwood Precinct, Cottonwood Township; Post-office, Antelope.
- Harris, George, Mass.; carpenter, Cacheville, Cache Creek Township, Cacheville Precinct; Post-office, Yolo.
- Harris, G. V., Me.; carpenter, Cacheville, Cache Creek Township, Cacheville Precinct; Post-office, Yolo.
- Harris, Hiram, Ill.; laborer, North Putah Precinct, Putah Township; Post-office, Davisville.
- Harrison, Thomas, Ill.; engineer, Washington, Washington Precinct and Township; Post-office, Sacramento.
- Harley, Elias, Penn.; farmer, residence 4 miles N from Cacheville, 10 miles N from Woodland; one hundred and sixty acres of land, Division 3, all in cultivation; value, six thousand dollars; West Grafton Precinct, Grafton Township; Post-office, Yolo.
- Harmes, Henry, Germany; chicory manufacturer, residence on Sacramento River 5 miles below Washington; Post-office, Sacramento. [See "Chicory."]

- Harmes & Palm; chiccory manufacturers, residence on the Sacramento River, 4 miles below Washington; three hundred and six acres of land, Divisions 1 and 2, sixty acres in cultivation; value, fifteen thousand dollars; capital invested in mill and machinery, ten thousand dollars; Washington Precinct and Township; Post-office, Sacramento.
- Harrison, James M., Ohio; carpenter, North Putah Precinct, Putah Township; Post-office, Davisville.
- Harris, Chas. W., Wis.; carpenter, North Putah Precinct, Putah Township; Post-office, Davisville.
- Harshuck, M., N. J.; blacksmith, North Putah Precinct, Putah Township; Post-office, Davisville.
- Hartman, Wm. D., Va.; farmer, residence $3\frac{1}{2}$ miles W from Woodland; one hundred and sixty acres of land, Division 3, all in cultivation; value, five thousand dollars; capital invested one thousand dollars; Woodland Precinct, Cache Creek Township; Post-office, Woodland.
- Hartwell, George, Mass; residence 4 miles W from Prairie Post-office, 15 miles NW from Woodland; engaged in raising poultry; West Grafton Precinct, Grafton Township; Post-office, Prairie.
- Harvey, Thomas, Penn.; farmer, residence 7 miles W from Cacheville, 13 miles NW from Woodland; one hundred and sixty acres of land, Division 3, all in cultivation; value, three thousand dollars; Cacheville Precinct, Cache Creek Township; Post-office, Yolo.
- Harley, Aaron, Penn.; farmer, residence 4 miles N from Cacheville, 10 miles N from Woodland; one hundred and sixty acres of land, Division 3, all in cultivation; value, seven thousand dollars; West Grafton Precinct, Grafton Township; Post-office, Yolo.
- Haarer, Gustave, Wurtemberg; farmer and superintendent Gillig's ranch, Capay Valley; ranch comprises one thousand acres of land, five hundred in cultivation, forty-five acres bearing grape-vines; value, twenty-eight thousand dollars; West Cottonwood Precinct, Cottonwood Township; Post-office, Capay. [See tables of wine, brandy and vineyards.]

J. D. LAUGENOUR.

W. W. BROWNELL.

Laugenour & Brownell,

FRONT STREET,

Knight's Landing,

Forwarding and Commission

MERCHANTS;

Wheat and Barley Bought,

SOLD, AND STORED;

12,000 tons storage capacity

IN SUPERIOR WAREHOUSES

BY FIRST-CLASS WHARVES !!

MONEY

Advanced on **GRAIN** or other Securities.

Checks Drawn

On Sacramento and San Francisco.

AGENTS FOR PACIFIC INSURANCE COMPANY.

DEALERS IN ALL KINDS OF
Lumber, Building, Fencing, and States Oak.

- Harlow, Charles, Ill.; laborer, North Putah Precinct, Putah Township; Post-office, Davisville.
- Harper, S. G.; Ill.; lawyer, of Burnett & Harper, Woodland; office, Overland House; Post-office, Woodland.
- Hartley, H. G., England; farmer, 6 miles W from Davisville, 12 miles SW from Woodland; one hundred and sixty acres of land, Division 3, all in cultivation; value, five thousand dollars; capital invested, twelve hundred dollars; North Putah Precinct, Putah Township; Post-office, Davisville.
- Hastings, Ben.; druggist, Apothecaries' Hall, corner of Main and First Streets, Woodland; Post-office, Woodland. [See card.]
- Haskell, John, Ind.; laborer, Merritt Precinct and Township; Post-office, Freeport, Sacramento County.
- Hatch, James, Vt.; farmer, residence 5 miles W from Knight's Landing, 8 miles N from Woodland; one hundred and sixty acres of land, Division 3, all in cultivation; value, eight thousand dollars; East Grafton Precinct, Grafton Township; Post-office, Grafton.
- Hatcher, George, Tenn.; farmer, residence 3 miles N from Cacheville, 9 miles W from Woodland; one hundred and sixty acres of land, Division 3, all in cultivation; value, seven thousand dollars; West Grafton Precinct, Grafton Township; Post-office, Yolo.
- Hatcher, Wm., Tenn.; farmer, residence 1½ miles from Prairie Post-office, 10 miles NW from Woodland; one hundred and sixty acres of land, Division 3, all in cultivation; value, seven thousand dollars; West Grafton Precinct, Grafton Township; Post-office, Prairie.
- Hauser, Solomon, Switzerland; brewer at Yolo Brewery, Woodland.
- Hawk, Nathan, Ind; farmer, rents land on Sacramento River, 1 mile below Washington, 19 miles SE from Woodland; Washington Precinct and Township; Post-office, Sacramento.
- Hawley, Mrs.; farmer, residence 1½ miles E from Woodland; eighty acres of land, Division 3, all in cultivation, alfalfa and wheat; value, four thousand dollars [H]; Post-office, Woodland.

- Hawley, B. F., Canada; farmer, residence with Mrs. Hawley, Woodland Precinct, Cache Creek Township; Post-office, Woodland.
- Hawley, A. D., Canada; farmer; residence with Mrs. Hawley, Woodland Precinct, Cache Creek Township; Post-office, Woodland.
- Hawk, Samuel, Iowa; ferry-man at Sutterville Ferry, $3\frac{1}{2}$ miles below Washington; capital invested in ferry, eight hundred dollars; also, gardener; rents land $1\frac{1}{2}$ miles below Washington, Washington Township and Precinct; Post-office, Sacramento.
- Hawk, W. C., Humboldt River; residence with Nathan Hawk, Washington Township and Precinct; Post-office, Sacramento.
- Haworth, James, England; general farmer, residence on Sacramento River 2 miles below Washington, 20 miles SE from Woodland; deals in grain and garden products; twenty-five thousand mulberry trees; forty-five acres of land, Division 1; value, five thousand dollars; Washington Township and Precinct; Post-office, Sacramento.
- Hays, Jacob, Tenn.; farmer, residence 5 miles SW from Woodland; one hundred and sixty acres of land, Division 3, all in cultivation; value, six thousand dollars; North Putah Precinct, Putah Township; Post-office, Woodland.
- Hays, Eli, Ky.; farmer, residence 5 miles SW from Woodland; one hundred and sixty acres of land; staple, wheat; value, five thousand dollars; deals in horses and hogs [see stock tables]; North Putah Precinct, Putah Township; Post-office, Woodland.
- Hays, David, Tenn.; farmer, 13 miles S from Woodland; one hundred and sixty acres of land; Division 3, all in cultivation; staple, wheat; value, five thousand dollars; Woodland Precinct, Cache Creek Township; Post-office, Woodland.
- Hays & McGrath; blacksmiths, shop at Buckeye, 15 miles from Woodland; Buckeye Precinct and Township; Post-office, Buckeye.

- Hays, S. L., Ky.; farmer, residence $2\frac{1}{2}$ miles NE from Buckeye, $12\frac{1}{2}$ miles SW from Woodland; one hundred and sixty acres of land, Division 3, all in cultivation; value, two thousand dollars; Buckeye Township and Precinct; Post-office, Buckeye.
- Hays, William, Ky.; farmer, residence $\frac{1}{2}$ mile E from Cottonwood, 12 miles W from Woodland; two hundred and seventeen acres of land, Division 3, all in cultivation; staple, wheat; value, eight thousand dollars; East Cottonwood Precinct, Cottonwood Township; Post-office, Cache Creek.
- Hays, Talbot, N. Y.; farmer, residence 7 miles SE from Woodland; one hundred and sixty acres of land, Division 3, all in cultivation; value, three thousand five hundred dollars; North Putah Precinct, Putah Township; Post-office, Woodland.
- Hays, John; laborer; Post-office, Woodland.
- Hazleton, Walter L., Vt.; merchant, Cacheville; Cacheville Precinct, Cache Creek Township; Post-office, Yolo.
- Hazlet, John; turner and stair-builder, at Sibley's shop, Woodland.
- Hebron, George, England; farmer, residence 2 miles E from Woodland; three hundred and twenty acres of land, Division 3; value, sixteen thousand dollars; staple, wheat; Woodland Precinct, Cache Creek Township; Post-office, Woodland.
- Hegelan, John, Germany; laborer, East Grafton Precinct, Grafton Township; Post-office, Grafton.
- Hedricks, F., Md.; laborer, East Grafton Precinct, Grafton Township; Post-office, Grafton.
- Heine, Laurentz, Switzerland; farmer, two hundred and eighty acres of land, Division 3; value, six thousand five hundred dollars; North Putah Precinct, Putah Township; Post-office, Davisville.
- Heines, J. R., Mo.; butcher, shop at Cacheville; Cacheville Precinct, Cache Creek Township; Post-office, Yolo.
- Heirzog, Lorenzo, Wurtemberg; laborer, Davisville; North Putah Precinct, Putah Township; Post-office, Davisville.

R. BUCKLEY.

R. BRECKENRIDGE.

Antelope RESTAURANT,

Main Street, Woodland.

The Proprietor of this Restaurant would inform the traveling Public, and their resident friends, that they are now fully prepared to accommodate all who may favor them with a call.

*The table will be supplied at all times with the BEST
the market affords.*

The best of Cooks have charge of the Culinary Department, and will provide

First-Class Meals at any hour of the
Day or Night.

Parties supplied with choice GAME or other suppers on short notice.

The BAR is well stocked with the choicest brands of Cigars and Liquors.

Give us a call and satisfy yourselves.

BUCKLEY & BRECKENRIDGE,

Proprietors.

- Helverstott, H. W., Ohio; farmer, residence 9 miles NW from Cacheville, 14 miles NW from Woodland; one hundred and sixty acres of land, Division 3, one hundred and forty acres in cultivation; value, three thousand dollars; Fairview Precinct, Grafton Township; Post-office, Yolo.
- Helverstott, J. C., Ohio; farmer, residence 4 miles N from Cottonwood, 16 miles NW from Woodland; one hundred and sixty acres of land, Division 3; value, three thousand dollars; East Cottonwood Precinct, Cottonwood Township; Post-office, Cache Creek.
- Hemminger, B. K., Penn.; farmer, residence 2 miles NE from Buckeye, 13 miles SW from Woodland; one hundred and sixty acres of land, Division 3, all in cultivation; value, five thousand dollars; Buckeye Precinct and Township; Post-office, Buckeye.
- Henderson, P. G., N. Y.; Postmaster at Davisville; North Putah Precinct, Putah Township; Post-office, Davisville.
- Hendrick, Laurence, Germany; laborer at Orleans Vini-cultural Society; East Cottonwood Precinct, Cottonwood Township; Post-office, Cache Creek.
- Henley, John; laborer, Washington; one town lot; value, two hundred dollars; Washington Precinct and Township; Post-office, Sacramento.
- Hensler, John, Germany; farmer, residence 5 miles NW from Prairie, 16 miles NW from Woodland; eighty acres of land, Division 3, all in cultivation; value, two thousand dollars; West Grafton Precinct, Grafton Township; Post-office, Prairie.
- Henderson, Baldy, Ind.; laborer, Woodland; Woodland Precinct, Cache Creek Township; Post-office, Woodland.
- Henley, Albert; farmer, residence North Putah Precinct, Putah Township; one hundred and sixty acres of land, Division 3; value, two thousand dollars; Post-office, Davisville.
- Henning, S. H., S. C.; painter, Knight's Landing; East Grafton Precinct, Grafton Township; Post-office, Grafton.

- Henning, J. S., Ky.; painter and civil engineer, Knight's Landing; East Grafton Precinct, Grafton Township; Post-office, Grafton.
- Henderson, James, Scotland; residence Washington; Washington Precinct and Township; Post-office, Sacramento.
- Hennaman, Henry, Prussia; laborer, residence $3\frac{1}{2}$ miles NW from Cacheville; Cacheville Precinct, Cache Creek Township; Post-office, Yolo.
- Henry, John; laborer, Washington Precinct and Township; Post-office, Sacramento.
- Henry, W. A., Ky.; Under Sheriff and Notary Public, office at Court-house, Woodland; Post-office, Woodland.
- Heneke, William, Prussia; gardener, 7 miles SW from Buckeye, 22 miles NW from Woodland; one hundred and eighteen acres of land, sixty acres in garden vegetables; value, one thousand dollars; garden near the mouth of Putah Cañon; Buckeye Precinct and Township; Post-office, Buckeye.
- Heneke, Weiger, Prussia; gardener with Wm. Heneke.
- Hershey, David N., Md.; general farmer, residence 7 miles NW from Cacheville, 13 miles NW from Woodland; two hundred and forty acres of land, Division 3; value, eight thousand dollars; one large tract of grazing land near the Colusa line; deals in grain, cattle, horses and hogs [see stock tables]; West Grafton Precinct, Grafton Township; Post-office, Yolo.
- Herrenger, John, Holland; farmer and dairyman, residence on Elk Slough; one hundred and thirty acres of land, Divisions 1 and 2; value, one thousand dollars; capital invested, eight hundred dollars; Merritt Precinct and Township; Post-office, Freeport, Sacramento County.
- Herman, J., Germany; brewer at the Woodland Brewery; Post-office, Woodland.
- Heron, David, Scotland, farmer, residence $3\frac{1}{2}$ miles E from Buckeye, $11\frac{1}{2}$ miles SW from Woodland; one hundred and sixty acres of land, Division 2; value, three thousand dollars; capital invested, five hundred dollars; Buckeye Precinct and Township; Post-office, Buckeye.
- Heyer, John, Penn.; saddler, Olive street, Davisville.

- Hester, B. F., Rev.; farmer, residence on the Sacramento River, 38 miles SE from Woodland; seventy-two acres of land, Divisions 1 and 2; value, two thousand five hundred dollars; Merritt Precinct and Township; Post-office, Richland, Sacramento County.
- Hetich, George, O.; clerk, Knight's Landing, East Grafton Precinct, Grafton Township; Post-office, Grafton.
- Hevel, Jacob, Penn.; farmer, residence Oak avenue, between Fourth and East streets, Woodland; three hundred and twenty acres of land, 7 miles E from Woodland; value, six thousand dollars; Post-office, Woodland.
- Hevel, Eli, Ill.; laborer, residence 7 miles E from Woodland, on J. Hevel's farm; Woodland Precinct, Cache Creek Township; Post-office, Woodland.
- Hevel, John, Penn.; farmer, residence 7 miles E from Woodland; one hundred and sixty acres of land, Division 3; value, three thousand dollars; Woodland Precinct, Cache Creek Township; Post-office, Woodland.
- Heyel, Christopher, Ill.; farmer, rents land, 7 miles E from Woodland; Woodland Precinct, Cache Creek Township; Post-office, Woodland.
- Hext, Richard, England; farmer; Post-office, Davisville.
- Hext, Thomas, England; farmer; Post-office, Davisville.
- Hext Bros.; farmers, residence 5 miles W from Davisville, 13 miles S from Woodland; fourteen hundred acres of land, Division 3; value, forty-two thousand dollars; capital invested, three thousand five hundred dollars; staple, wheat; North Putah Precinct, Putah Township; Post-office, Davisville.
- Hiddleston, Charles M., O.; farmer, residence W side of Willow Slough, $7\frac{1}{2}$ miles SE from Woodland; one hundred and sixty acres of land, Division 3, one hundred and forty acres in cultivation; value, seven thousand dollars; staple product, wheat; Woodland Precinct, Cache Creek Township; Post-office, Woodland.
- Higgins, Frances, O.; laborer, North Putah Precinct, Putah Township; Post-office, Davisville.

A Live Paper! A Live Paper!

The San Francisco
Daily Chronicle

PUBLISHING DAILY THE

Latest and most Reliable Telegraphic
News

FROM ALL PARTS OF THE WORLD,

By Cable and Overland Telegraph.

The dispatches published in the CHRONICLE are, in every respect, superior to those furnished by the "Associated Press," as may be seen by impartial comparison, and are not subject to the supervision and revision of a "ring" for purposes of speculation.

This, in addition to the most complete Local Intelligence and spicy Editorials, makes the CHRONICLE the best and cheapest newspaper published on the Pacific Coast.

In every department of journalism, the CHRONICLE excels its old foggy contemporaries, and defies competition.

In the expression of its opinions it is entirely independent. It serves no clique or faction, but discusses every topic according to its merits, having constantly in view the greatest good to the greatest number.

IT HAS THE LARGEST CIRCULATION OF ANY NEWS-
PAPER PUBLISHED ON THE PACIFIC COAST,

And merits the support of everybody.

Delivered at 12½ Cents per Week.

TERMS:

For the Daily, including SUNDAY'S CHRONICLE, One Year,	
(in Advance),	\$5.00
Six Months,	\$2.50
Three Months,	\$1.50

Higgins, Hugh, Ireland; farmer, rents land 4 miles SE from Cottonwood, 16 miles SW from Woodland; Buckeye Precinct and Township; Post-office, Buckeye.

High, Elizabeth, Mrs., O.; farmer, 1 mile N from Woodland, one hundred and twenty acres of land, Division 3, all in cultivation; value, five thousand dollars; Woodland Precinct, Cache Creek Township; Post-office, Woodland.

High, Destin, Ill.; farmer, rents land in Capay Valley, 25 miles NW from Woodland; rents eight hundred acres, six hundred acres in cultivation.

High, G., Va.; farmer, residence Capay Valley, 25 miles NW from Woodland; rents eight hundred acres of land, six hundred acres in cultivation; East Cottonwood Precinct, Cottonwood Township; Post-office, Capay.

High, Charles, Ill.; farmer, rents land in Capay Valley, 25 miles NW from Woodland; rents three hundred acres of land, all in cultivation; West Cottonwood Precinct, Cottonwood Township; Post-office, Capay.

Hiller, John R., Penn.; blacksmith at Elliott's shop, Woodland; rents residence on Fourth street, between Main and Lincoln avenue; Post-office, Woodland.

Hiller, Samuel, Prussian-Poland; dairyman, residence Oak avenue, Woodland; value of residence, fifteen hundred dollars; one hundred and sixty acres of land, Divisions 3 and 4, 4 miles SW from Cottonwood; value, two thousand dollars; capital invested, one thousand dollars; Post-office, Woodland.

Hill, Hiram, Vt.; farmer, resides with D. D. Hurlbut, 1 mile N from Cottonwood; one of the first settlers of Cottonwood; East Cottonwood Precinct, Cottonwood Township; Post-office, Cache Creek.

Hill, Henry, Ireland; laborer, residence Davisville, North Putah Precinct, Putah Township; Post-office, Davisville.

Hill, Wm., Canada; telegraph operator at the depot, Davisville; North Putah Precinct, Putah Township; Post-office, Davisville.

- Hiller, John A.; clerk, Davisville, North Putah Precinct, Putah Township; Post-office, Davisville.
- Hill Bros.; farmers, residence 8 miles SW from Woodland; five hundred and thirty-one acres of land, Division 3; value, ten thousand dollars; Buckeye Precinct and Township; Post-office, Buckeye.
- Hilderbrand, John, O.; farmer, residence 6 miles W from Cottonwood, 18 miles SW from Woodland; three hundred and twenty acres of land, Divisions 3 and 4; value, twelve hundred dollars [H.]; East Cottonwood Precinct, Cottonwood Township; Post-office, Cache Creek.
- Hilton, J. B., Ohio; farmer, residence on Sacramento River $7\frac{1}{2}$ miles NW from Washington, $10\frac{1}{2}$ miles SE from Woodland; three hundred and thirty-eight acres of land, Divisions 1 and 2, part in cultivation, five acres in orchard; value, five thousand dollars; Washington Precinct and Township; Post-office, Sacramento.
- Hinsdill, Seymour S., farmer, residence W side of Elk Slough, 32 miles (by public road) southerly from Woodland; four hundred acres of land, Divisions 1 and 2, value, six thousand dollars; capital invested, two thousand dollars [see stock tables]; Merritt Precinct and Township; Post-office, Freeport, Sacramento County.
- Hinck, John, Hanover; laborer, North Putah Precinct, Putah Township; Post-office, Davisville.
- Hinsdill, Mitchell, Vt.; farmer, residence Merritt Precinct and Township; Post-office, Freeport, Sacramento County.
- Hinneman, H., Prussia; laborer, residence Davisville; North Putah Precinct, Putah Township; Post-office, Davisville.
- Hite, A. E., Ohio; well-borer and pump-fitter, residence Davisville; North Putah Precinct, Putah Township; Post-office, Davisville.
- Hite, A., Ohio; laborer, residence Davisville; North Putah Precinct; Putah Township; Post-office, Davisville.
- Hogue, Caleb R., Ill.; laborer, residence West Grafton Precinct, Grafton Township; Post-office, Prairie.

- Hoagland, John, Penn.; farmer, residence near Washington on Sacramento River, 18½ miles SE from Woodland; thirty acres of land, Division 1; value, three thousand dollars; Washington Township and Precinct; Post-office, Sacramento.
- Hoagland, Mrs. Rebecca, thirty acres of land adjoining J. Hoagland; value, three thousand dollars [H]; Washington Precinct and Township; Post-office, Sacramento.
- Hoag, I. N., N. Y.; sericulturist, residence Washington; two hundred and twenty-four acres of land, 2½ miles NW from Washington, 18 miles from Woodland; value, ten thousand dollars [H]; Washington Precinct and Township; Post-office, Sacramento. [See Sericulturist table.]
- Hoag, B. H., N. Y.; sericulturist, residence Washington, Washington Precinct and Township; Post-office, Sacramento.
- Hoarde, H. M., Va.; farmer, residence 4 miles SW from Woodland; one hundred and sixty acres of land, Division 3; value, seven thousand dollars; capital invested, one thousand dollars; Woodland Precinct, Cache Creek Township; Post-office, Woodland.
- Hodge, John F., farmer, residence 3 miles SW from Buckeye, 17 miles SW from Woodland; one hundred and sixty acres of land, Division 3; value, five thousand dollars; Buckeye Precinct and Township; Post-office, Buckeye.
- Hodgden, Capt. Wadsworth, Me.; contractor, residence Washington; two hundred and fifteen acres of land, Divisions 1 and 2; value, fifteen thousand dollars; Washington Precinct and Township; Post-office, Sacramento.
- Hoernleine, Charles, Germany; blacksmith and farmer, 16 miles NW from Cacheville, 22 miles NW from Woodland; one hundred and sixty acres of land, Division 4, eighty in cultivation; value, eight hundred dollars; Fairview Precinct, Grafton Township; Post-office, Prairie.
- Hoernlein, Emil, Germany; painter, Woodland.

- Hoffman, Jacob, Penn.; farmer, rents land, residence 1 mile E from Antelope, 23 miles NW from Woodland; West Grafton Precinct, Grafton Township; Post-office, Antelope.
- Hoffman, D. C., Penn.; farmer, rents land, residence 2 miles E from Antelope, 24 miles NW from Woodland; West Grafton Precinct, Grafton Township; Post-office, Antelope.
- Hoffman, A., Prussia; merchant, Cottonwood; East Cottonwood Precinct, Cottonwood Township; Post-office, Cache Creek. [See card.]
- Hoffman, George W., Ohio; farmer, residence 3 miles W from Knight's Landing, 9 miles N from Woodland; one hundred and sixty acres of land, all in cultivation; value, six thousand five hundred dollars; capital invested, twenty-five hundred dollars; West Grafton Precinct, Grafton Township; Post-office, Grafton.
- Hoffstead, Frederick, Denmark; fisherman, residence Washington; Washington Township and Precinct, Post-office, Sacramento.
- Hogeboom, R., Canada; blacksmith, Knight's Landing; East Grafton Precinct, Grafton Township; Post-office, Grafton.
- Hogeboom, Lawrence, Canada; blacksmith, Knight's Landing; East Grafton Precinct, Grafton Township; Post-office, Grafton.
- Holcolm, Andrew, laborer, Washington; Washington Precinct and Township; Post-office, Sacramento.
- Holton, S. B., Ill.; farmer, residence 2 miles SE from Cottonwood, 10 miles SW from Woodland; three hundred and twenty acres of land, Division 3; value, eight thousand dollars; staple product, wheat; East Cottonwood Precinct, Cottonwood Township; Post-office, Cache Creek.
- Holton, E. K., Ill.; carpenter and farmer, 2½ miles SE from Cottonwood, 9½ miles SW from Woodland; three hundred and twenty acres of land, Division 3; value, eight thousand dollars; staple product, wheat; East Cottonwood Precinct, Cottonwood Township; Post-office, Cache Creek.

- Holt, Thomas L., Ala.; laborer, resides Davisville; South Putah Precinct, Putah Township; Post-office, Davisville.
- Holmes, John J., Georgia; farmer, residence 20 miles NW from Cacheville, 26 miles NW from Woodland; one hundred and sixty acres of land, Division 4; value, one thousand dollars; Fairview Precinct, Grafton Township; Post-office, Antelope.
- Holmes, J. P., Ohio; saloon-keeper at Brown's Corners, 1½ miles W from Woodland; rents building; capital invested, five hundred dollars; Woodland Precinct, Cache Creek Township; Post-office, Woodland.
- Hollingsworth, John S., Ky.; capitalist, residence ½ mile E from Woodland; twenty acres of land; value, four thousand dollars; Woodland Precinct, Cache Creek Township; Post-office, Woodland.
- Holt, Chris.; engineer, residence Washington, Washington Precinct and Township; Post-office, Sacramento.
- Holtzman, Frederick, Prussia; painter, rents residence on Lincoln Avenue, Woodland; Post-office, Woodland.
- Holvey, M.; laborer on railroad, boards at the Overland House, Woodland.
- Hood, Munroe J.; farmer, one hundred and fifty-one acres of land, Division 3; value, twelve hundred dollars; North Putah Precinct, Putah Township; Post-office, Davisville.
- Hood, Oscar, Vt.; farmer, residence 6 miles SW from Antelope, 26 miles NW from Woodland; one hundred and sixty acres of Government land, Division 4; value, nominal; Fairview Precinct, Grafton Township; Post-office, Antelope.
- Hoppin, N. S., Mass.; farmer, 3 miles W from Cacheville, 7 miles W from Woodland; eighty-seven acres of land, fifty acres in cultivation; value, four thousand dollars; Cacheville Precinct, Cache Creek Township; Post-office, Yolo.
- Hopkins, A. S., Vt.; carpenter, residence First street, between Lincoln and Oak avenues, Woodland; Post-office, Woodland.

WOODLAND BREWERY,

By GEO. L. WERTTS & CO.,

Lincoln Avenue, just West of the Railroad.

WOODLAND.

We would respectfully inform the citizens of Yolo County and the State at large, that we have lately opened a

FIRST-CLASS BREWERY,

And with our superior facilities, we are now enabled to supply the public with a better quality of Beer at greatly reduced prices. We furnish a very

Superior Article

As all judges of Beer admit, to that furnished by any other establishment. We are determined to give

ENTIRE SATISFACTION

To those who know what good Beer is, and prefer it, to the sour washy compounds often met with.

Thankful for the very liberal patronage bestowed on us, we will endeavor by liberal dealing to retain and increase it.

Beer furnished to any part of the County or State.

Call and see us; the mugs are always full.

GEO. L. WERTTS & CO.

- Hoppin Bros.; farmers and sheep-raisers, residence 2 miles SW from Cacheville, 6 miles NW from Woodland; twenty-five hundred acres of land, Division 3, six hundred acres in cultivation; value, fifty thousand dollars; dealers in sheep. [See tables.]
- Hoppin, Thaddeus C., N. Y.; of Hoppin Bros., Cacheville Precinct, Cache Creek Township; Post-office, Yolo.
- Hoppin, Chas. R., N. Y.; of Hoppin Bros., Cacheville Precinct, Cache Creek Township; Post-office, Yolo.
- Hopkins, Mathew A., Ky.; residence North street, Woodland; two acres of land, cultivated in garden vegetables [H]; value, three thousand dollars; Post-office, Woodland.
- Hopkins, Dwight, Ind.; carpenter and engineer, residence between Lincoln and Oak avenues, Woodland; Post-office, Woodland.
- Horning, Jacob, Germany; railroad freight-clerk at Davisville, North Putah Precinct, Putah Township; Post-office, Davisville.
- Horgan, Cornelius, Iowa; farmer, residence 10 miles NW from Knight's Landing, 16 miles NW from Woodland; one hundred and sixty acres of land, Division 3; value, four thousand dollars; West Grafton Precinct, Grafton Township; Post-office, Grafton.
- Horning Bros.; residence 4 miles W from Capay; three hundred and twenty acres of land; Division 4; value, one thousand dollars; a large amount of wood for sale; West Cottonwood Precinct, Cottonwood Township; Post-office, Capay.
- Horton, Wallace J.; Ill.; farmer, rents land on Willow Slough, residence 6 miles SE from Woodland, with Mrs. S. J. Wright; Woodland Precinct, Cache Creek Township; Post-office, Woodland.
- Hotchkiss, B. M., Conn.; farmer, rents land, residence 3 miles SW from Woodland, Woodland Precinct, Cache Creek Township; Post-office, Woodland.
- Houx, F., Penn.; residence Willow Slough; one hundred and sixty acres of land, Division 3; value, six thousand dollars; Woodland Precinct, Cache Creek Township; Post-office, Woodland.

- House, Alfred, England; residence Woodland; owns Capital Hotel and residence; value of town property, thirty thousand dollars; carries U. S. Mail from Woodland to Cacheville and from Woodland to Cottonwood and Buckeye. [See mail tables.]
- Householder, Henry, Ohio; laborer, East Grafton Precinct, Grafton Township; Post-office, Grafton.
- Houx, L., Ky.; farmer, residence 2 miles NW from Prairie, 13 miles NW from Woodland; one hundred and sixty acres of land, Division 3, one hundred and forty acres in cultivation; value, five thousand dollars [H.]; West Grafton Precinct, Grafton Township; Post-office, Prairie.
- Houx, D. F., Mo.; farmer, rents land, residence $2\frac{1}{2}$ miles NW from Prairie, $13\frac{1}{2}$ miles NW from Woodland; West Grafton Precinct, Grafton Township; Post-office, Prairie.
- Howard, William A.; saddler, Cacheville, Cacheville Precinct, Cache Creek Township; Post-office, Yolo.
- Howard, Madison, Tenn.; carpenter and farmer, residence on Sacramento River 4 miles below Washington, 22 miles SE from Woodland; two hundred and sixty acres of land, Divisions 1 and 2; value, fifteen thousand dollars; deals in fruit and vegetables [see "River Farms"]; Washington Precinct and Township; Post-office, Sacramento.
- Howard, Nathaniel, Mass.; residence Knight's Landing, East Grafton Precinct, Grafton Township; Post-office, Grafton.
- Howard, John, Ky.; farmer, residence 4 miles N from Buckeye, 12 miles SW from Woodland; one hundred and sixty acres of land, Division 3; value, three thousand two hundred dollars; capital invested, four hundred dollars; Buckeye Precinct and Township; Post-office, Buckeye.
- Howard, Charles, England; blacksmith, residence Davisville, shop on Olive street, firm of Peters & Howard; North Putah Precinct, Putah Township; Post-office, Davisville.

- Howard, Stephen, Mo.; farmer, residence 1 mile N from Buckeye, 14 miles SW from Woodland; four hundred and eighty acres of land, Division 3, all in cultivation [H.]; value, twenty thousand dollars; capital invested, one thousand five hundred dollars; Buckeye Precinct and Township; Post-office, Buckeye.
- Howard, E. R., Mo.; farmer, residence 2 miles SE from Cottonwood, 10 miles SW from Woodland; one hundred and sixty acres of land, Division 3, all in cultivation; value, six thousand dollars; capital invested, five hundred dollars; East Cottonwood Precinct, Cottonwood Township; Post-office, Cache Creek.
- Howell, J. W., Va.; laborer, West Grafton Precinct, Grafton Township; Post-office, Antelope.
- Howell, Y. W., Hanover; laborer, North Putah Precinct, Putah Township; Post-office, Davisville.
- Howe, James, Penn.; blacksmith, residence Davisville, North Putah Precinct, Putah Township; Post-office, Davisville.
- Howard, Mrs. Caroline, Penn.; farmer, residence 1 mile W from Woodland; one hundred and sixty acres of land, Division 3, one hundred acres in cultivation; value, twelve thousand dollars; staple product, wheat; Woodland Precinct, Cache Creek Township; Post-office, Woodland.
- Hoyt, H. M., Vt.; hotel-keeper, lessee of the Union Hotel, Knight's Landing; East Grafton Precinct, Grafton Township; Post-office, Grafton.
- Hubbard, Chauncy, Ohio; farmer, residence 7 miles NW from Washington, 11 miles SE from Woodland; two hundred and fifty-seven acres of land, Divisions 1 and 2; value, three thousand dollars; deals in stock [see tables]; Washington Precinct and Township; Post-office, Sacramento.
- Hubbard, William, Ohio; farmer, residence on the Sacramento River 5 miles below Washington, 13 miles SE from Woodland; Washington Precinct and Township; Post-office, Sacramento.
- Hubbard, Hiram, Ohio; laborer, Washington Precinct and Township; Post-office, Sacramento.

LANG'S.

This Favorite Stopping-Place

Is Situated at the mouth of

CAPAY VALLEY,

About half-way between

Woodland and the Redington Quicksilver
MINES,

On the direct route from the Capital of the State to

Humboldt Bay via Clear Lake.

The very best accommodations can always be found for man or beast. One great feature of the place is the fine running water, flowing near the Hotel, which is situated at the crossing of Cache Creek, by the Fairview road.

Farmers can find here an excellent

Harness-maker and Blacksmith,

At the Wagon-Shop of M. M. KENT.

BRICK-YARD.

By **LANG & COLTRIN.**

Brick in quantities to suit, always on hand of superior quality.

N. B.—This is the most Direct route to Boone's Springs, Clear Lake, and the Geysers.

J. A. LANG,

- Hubbard, Nelson, Ohio; farmer, residence on Sacramento River; one hundred and ninety-two acres of land, Divisions 1 and 2; value, one thousand dollars; Washington Precinct and Township; Post-office, Sacramento.
- Hubbard, Hanford, Ohio; farmer, residence on Sacramento River; two hundred and fifty-seven acres of land, Divisions 1 and 2; value, one thousand two hundred dollars; Washington Precinct and Township; Post-office, Sacramento.
- Hubbard & Spurgeon; Railroad Exchange, Main street, Woodland; rent place of business; stock and fixtures valued at one thousand five hundred dollars.
- Hubbard, Thomas B.; of Hubbard & Spurgeon; saloon-keeper, Railroad Exchange, Woodland; Post-office, Woodland.
- Hubbard, D. C., Ky.; residence on Fourth street, Woodland; value, one thousand dollars; proprietor of the Woodland Livery and Feed Stable, opposite the Overland House, Main street; rents place of business; capital invested, four thousand dollars; Post-office, Woodland.
- Huber, Mrs. Eliza, Penn.; farmer, residence 3 miles NW from Prairie, 15 miles NW from Woodland; one hundred and sixty acres of land, Division 3; value, four thousand dollars; West Grafton Precinct, Grafton Township; Post-office, Prairie.
- Huber, Clinton, Penn.; laborer, residence West Grafton Precinct, Grafton Township; Post-office, Prairie.
- Huber, John W., Penn.; laborer, West Grafton Precinct, Grafton Township; Post-office, Prairie.
- Huber, Daniel, Penn.; laborer, West Grafton Precinct, Grafton Township; Post-office, Prairie.
- Hudson, David A., N. Y.; farmer, residence near Cacheville; Cacheville Precinct, Cache Creek Township; Post-office, Yolo.
- Hudson, Moses, Mich.; farmer, rents land, residence 12 miles W from Cacheville, 16 miles NW from Woodland; Fairview Precinct, Grafton Township; Post-office, Antelope.

- Hudnell, W. P., Mo.; laborer, West Grafton Precinct, Grafton Township; Post-office, Antelope.
- Hudson, M. C., Tenn.; hotel- and saloon-keeper, Cottonwood, 12 miles W from Woodland; house and lot, value, fifteen hundred dollars; East Cottonwood Precinct, Cottonwood Township; Post-office, Cache Creek.
- Huff, Wm., Penn.; dairyman at Carey's Ranch, North Putah Precinct, Putah Township; Post-office, Davisville.
- Huffman, H. C., Penn.; farmer, residence 5 miles NW from Prairie, 15 miles NW from Woodland; one hundred and sixty acres of land, Division 3, all in cultivation; value, five thousand dollars; West Grafton Precinct, Grafton Township; Post-office, Prairie.
- Huffman, D. C., Ohio; farmer, rents land, residence 1 mile from Antelope, 22 miles NW from Woodland; West Grafton Precinct, Grafton Township; Post-office, Antelope.
- Hughes, Thomas, England; hostler at the El Dorado Stable, Woodland.]
- Hughes, Stephen, Wales; laborer, South Putah Precinct, Putah Township; Post-office, Davisville.
- Hughes, John, Ill.; laborer, Washington Precinct and Township; Post-office, Sacramento.
- Hugaboom, Cornelius, Vt.; farmer, rents land on Sacramento River, 36 miles SE from Woodland, by way of public road; Merritt Precinct and Township; Post-office, Freeport, Sacramento County.
- Hull, Dalzell, O.; residence 3 miles W from Prairie Post-office, 22 miles NW from Woodland; one hundred and sixty acres of Government land, price nominal; West Grafton Precinct, Grafton Township; Post-office, Antelope.
- Hull, G. W., Va.; farmer, residence 4 miles SE from Antelope, 18 miles NW from Woodland; one hundred and sixty acres of land, Division 3; value, sixteen hundred dollars; West Grafton Precinct, Grafton Township; Post-office, Antelope.
- Hummel & Co.; barbers, Main street, Woodland. [See card.]

- Hummel, Wm., Germany; of Hummel & Co., Woodland.
- Humphrey, Charles; painter, residence Washington Hall, Main street, Woodland; Post-office, Woodland.
- Hume, John, Me.; fisherman, residence Washington Precinct and Township; Post-office, Sacramento.
- Hume, Wm., Me.; hunter, residence Washington, Washington Township and Precinct; Post-office, Sacramento.
- Hunter, D. D., N. Y.; physician, residence Second street, N of the Overland House, Woodland; value of town property, fifteen thousand dollars; Post-office, Woodland.
- Hunt, Wm. B., Me.; laborer, residence Washington Precinct and Township; Post-office, Sacramento.
- Hunt, John, Me.; residence North Putah Precinct, Putah Township; Post-office, Davisville.
- Hungate, G. H., Ill.; farmer, residence 8 miles from Cottonwood, 18 miles NW from Woodland; six hundred and forty acres of land, Divisions 3 and 4, all in cultivation; value, seven thousand five hundred dollars; Fairview Precinct, Grafton Township; Post-office, Cache Creek.
- Huntley, Willard, N. Y.; farmer, residence $2\frac{1}{2}$ miles W from Woodland; one hundred and sixty acres of land, all in cultivation; value, five thousand dollars; Woodland Precinct, Cache Creek Township; Post-office, Woodland.
- Huntley, C. B., Ill.; glove-maker, residence $2\frac{1}{2}$ miles W from Woodland; eighty acres of land, Division 3; value, three thousand two hundred dollars; Woodland Precinct, Cache Creek Township; Post-office, Woodland.
- Hunt, Wm. T., Ky.; carpenter, residence Woodland; Post-office, Woodland.
- Hunt, John, Ireland; laborer, residence Washington Precinct and Township; Post-office, Sacramento.
- Hunt, A. W., N. Y.; well-borer, residence Davisville, North Putah Precinct, Putah Township; Post-office, Davisville.

- Hunt, Lewis E., Mo.; hotel-keeper, Buckeye, 15 miles SW from Woodland; Buckeye Precinct and Township; Post-office, Buckeye.
- Hunt, F. M., Mo.; hotel-keeper, Buckeye, 15 miles SW from Woodland; Buckeye Precinct and Township; Post-office, Buckeye.
- Hunt Bros.; hotel-keepers, Buckeye, 15 miles SW from Woodland.
- Hunt, C. M., Me.; clerk, residence Washington; works in lumber-yard, Sacramento; value of residence, twelve hundred dollars; Washington Precinct and Township; Post-office, Sacramento.
- Hunt, S. L., Ohio; laborer, residence Washington; owns town property; value, five hundred dollars; Washington Precinct and Township; Post-office, Sacramento.
- Hunneman, Michael, Germany; laborer, residence Cacheville, Cacheville Precinct, Cache Creek Township; Post-office, Yolo.
- Hurlbut, T. B., Vt.; residence 4 miles NE from Buckeye, 10 miles SW from Woodland; one hundred and sixty acres of land, Division 3, all under cultivation; value, three thousand dollars [H]; North Putah Precinct, Putah Township; Post-office, Buckeye.
- Hurlbut, Hiram, Ohio; farmer, residence 3 miles NW from Prairie Post-office, 15 miles NW from Woodland; one hundred and sixty acres of land, fifty acres in cultivation, Division 3, value, twenty-five hundred dollars; West Grafton Precinct, Grafton Township; Post-office, Prairie.
- Hurlbut, D. D., N. Y.; farmer, residence 1 mile N from Cottonwood, 12 miles W from Woodland; eighteen hundred acres of land, all under cultivation, Division 3; value, forty thousand dollars; capital invested in farming, three thousand dollars; wheat, staple product; East Cottonwood Precinct, Cottonwood Township; Post-office, Cache Creek. [See "Large Farms."]
- Huston & Goldman, merchants, Knight's Landing; East Grafton Precinct, Grafton Township; Post-office, Grafton.

- Hurlbut, Charles M., Wis.; farmer, residence one mile N from Cottonwood with D. D. Hurlbut; East Cottonwood Precinct, Cottonwood Township; Post-office, Cache Creek.
- Husband, Wm. H., Del.; laborer, North Putah Precinct, Putah Township; Post-office, Davisville.
- Huston, C., Me.; laborer, residence on Elliott street, Woodland; town property, value fifteen hundred dollars, also, house and lot NE cor Fourth and North streets, value, four thousand five hundred dollars; Post-office, Woodland.
- Huston, R. M., Mo.; clerk, Huston & Goldman's, Knight's Landing; East Grafton Precinct, Grafton Township; Post-office, Grafton.
- Huston, Walter S., Mo.; merchant, Knight's Landing; East Grafton Precinct, Grafton Township; Post-office, Grafton.
- Husted, Henry, Iowa; laborer, Woodland, Woodland Precinct, Cache Creek Township; Post-office, Woodland.
- Hutton, James A., Ky; residence Cacheville, 6 miles NW from Woodland, general farmer; three hundred acres of land, Division 3, twenty acres in vineyard and orchard, two hundred and sixty acres under cultivation; value, thirteen thousand dollars [H]; deals in sheep, wool and horses [see tables]; Cacheville Precinct, Cache Creek Township; Post-office, Yolo.
- Hutchingson, Wm. H., N. C.; butcher, residence Davisville; North Putah Precinct, Putah Township; Post-office, Davisville.
- Hutchinson, Jefferson, Mo.; farmer, rents land, residence on Fourth street, between Main street and Lincoln avenue, Woodland; Post-office, Woodland.
- Hutchinson, J. J., laborer, residence Washington Precinct and Township; Post-office, Sacramento.
- Huy, Jacob, Penn.; residence Washington Precinct and Township; Post-office, Sacramento.
- Hyas, Eli, farmer, two hundred acres of land; value, three thousand dollars; South Putah Precinct, Putah Township; Post-office, Davisville.

- Hyman, Morris, Prussian-Poland; merchant, near railroad, N side Main street, Woodland.
- Hyman, Selig, Prussian-Poland; merchant, Main street, Woodland; Post-office, Woodland.
- Hynes, John, Ireland; laborer; North Putah Precinct, Putah Township; Post-office, Davisville.

I

- Ibes, Matthias, farmer, near Cacheville; one hundred and sixty acres of land, Division 3; value, three thousand dollars; Cacheville Precinct, Cache Creek Township; Post-office, Yolo.
- Ibes, Alexander, farmer; Cache Creek Township, Woodland Precinct; Post-office, Woodland.
- Igo, James, farmer, residence 6 miles NE from Davisville, 10 miles E from Woodland; one hundred and sixty acres of land, Division 3, mostly in cultivation; value, four thousand dollars; North Putah Precinct, Putah Township; Post-office, Davisville.
- Irwin, E. C., Ga.; gardener, rents land on the Sacramento River, in Merritt Township and Precinct; Post-office, Freeport, Sacramento County.
- Irwin, N. L., Tenn.; farmer in Putah Township, North Putah Precinct; Post-office, Davisville.
- Ireland, S. W., Ill.; blacksmith, Cacheville, Cache Creek Township, Cacheville Precinct; Post-office, Yolo.
- Ives, Wm., Tenn.; laborer, near Prairie; West Grafton Precinct, Grafton Township; Post-office, Prairie.
- Ivy, John, Miss.; farmer on Elk Slough; Merritt Township and Precinct; Post-office, Freeport, Sacramento County.
- Iving, James, Me.; laborer, Woodland.

J

- Jacobs, J. A., Ky.; farmer, residence 4 miles E from Cottonwood, 8 miles W from Woodland; one hundred and sixty acres of land, Division 3, all in cultivation; value, three thousand two hundred dollars; capital invested, one thousand dollars; East Cottonwood Precinct, Cottonwood Township; Post-office, Cache Creek.

- Jacobs, E., Mass.; farmer, one hundred and sixty acres of land $\frac{1}{2}$ mile W from Buckeye, 15 miles SW from Woodland; one hundred and sixty acres of land, Division 3, all in cultivation; staple, wheat; value, five thousand dollars; Buckeye Precinct and Township; Post-office, Sacramento.
- Jacobs, J. W.; lawyer and farmer, residence 2 miles W from Knight's Landing, 8 miles N from Woodland; four hundred acres of land, Division 3, all in cultivation; staple, wheat; value, ten thousand dollars; deals in horses and hogs [see tables]; East Grafton Precinct, Grafton Township; Post-office, Grafton.
- Jacobs, Erastus, N. Y.; farmer, blacksmith and wagon-maker; farm and shop 7 miles NW from Cacheville, 13 miles NW from Woodland; one hundred and sixty acres of land, Division 3, all in cultivation; staple, wheat; value, six thousand dollars [see tables]; West Grafton Precinct, Grafton Township; Post-office, Yolo.
- Jacobs, John, Tenn.; farmer, Woodland.
- Jacobs, F. A.; carpenter, Woodland.
- Jacobs, George, Texas; carpenter, Woodland.
- Jackson, Calvin; laborer, Cacheville, Cache Creek Township, Cacheville Precinct; Post-office, Yolo.
- Jackson, Henry, Ohio; physician and surgeon, residence W of railroad, Main street, Woodland. [See card.]
- Jackson, George H.; physician and surgeon, Woodland [see "Pierson & Jackson"]; residence on Third street, between Lincoln and Oak avenues; value, two thousand three hundred dollars.
- Jackson, Wm.; laborer, Woodland; town lots; value, six hundred dollars; boards in Good Templar Block.
- Jackson, John H., Mo.; farmer, residence $2\frac{1}{2}$ miles N from Cacheville, 8 miles NW from Woodland; one hundred and seventy-five acres of land, Division 3, all in cultivation; staple, wheat; value, ten thousand dollars; Fairview Precinct, Grafton Township; Post-office, Yolo.
- Jiguerre, Henry, Canada; farmer, residence with Fabien Jiguerre; Post-office, Yolo.

J. C. SMITH,
 House, Sign, and Ornamental
 PAINTER,
 First Street, near Main, Woodland.



☛ All kinds of WAGON and CARRIAGE Painting, and satisfaction GUARANTEED.

J. C. SMITH.

BARBER SHOP.

The most Fashionable Shop in Town

Is kept by

SCOTT & RENO,

Capitol Hotel,

Woodland.

Shaving, Hair Cutting, and Shampooing, done with neatness
 and dispatch.

J. SCOTT.

R. RENO.

- Jackson, George C., N. Y.; ferryman, proprietor of the Freeport and Yolo Ferry; 13 miles below Washington, 31 miles SE from Woodland; invested in the ferry, twelve hundred dollars; residence and eighty acres of land, Division 1, orchard and garden; value, three thousand dollars; Merritt Precinct and Township [see "Ferries"], Post-office, Freeport, Sacramento County.
- Jackson, B. F., Ohio; farmer, residence 3 miles W from Cottonwood, 15 miles NW from Woodland; one hundred and sixty acres of land, all in cultivation; value, four thousand dollars; capital invested, eight hundred dollars; East Cottonwood Precinct, Cottonwood Township; Post-office, Cache Creek.
- Jackson, E. R., Ohio; farmer, residence 6 miles S from Woodland; one hundred and fifty acres of land, Division 3, all in cultivation; staple, wheat; value, six thousand dollars; capital invested, one thousand dollars; North Putah Precinct, Putah Township; Post-office, Woodland.
- Jackson, Wm. M., Ohio; farmer, residence 2 miles SE from Woodland; four hundred and eighty acres of land, Division 3, all in cultivation; staple, wheat; value, twenty thousand dollars; Woodland Precinct, Cache Creek Township; Post-office, Woodland.
- Jackson, D. A., Ohio; farmer and carpenter; residence $\frac{1}{2}$ mile E from Woodland; eighty acres of land, Division 3, all in cultivation; value, six thousand dollars; Woodland Precinct, Cache Creek Township; Post-office, Woodland.
- Jackson, Joel, Ohio; farmer and carpenter, residence $\frac{1}{2}$ miles E from Woodland, or on East street; forty acres of land, Division 3, all in cultivation; value, three thousand dollars; Woodland Precinct, Cache Creek Township; Post-office, Woodland.
- Jackson, Byran, Ohio; farmer, residence 2 miles SE from Woodland; eighty acres of land, Division 3, all in cultivation; value, four thousand dollars; Woodland Precinct, Cache Creek Township; Post-office, Woodland.
- Jarvis, E. I.; brick-layer, Woodland.

- Jackson, O. H., Conn.; blacksmith, shop in Washington, Washington Precinct and Township; Post-office, Sacramento.
- Jamison, E. J., Wis.; farmer, residence 20 miles NW from Cacheville, 26 miles NW from Woodland; one hundred and sixty acres of Government land, Division 4, sixty acres in cultivation; value, one thousand five hundred dollars; Fairview Precinct, Grafton Township; Post-office, Yolo.
- Jamison, Isaac S., Wis.; farmer, residence 20 miles NW from Cacheville, 26 miles NW from Woodland; one hundred and sixty acres of Government land, Division 4; value, one thousand five hundred dollars; Fairview Precinct, Grafton Township; Post-office, Yolo.
- Jamison, I. S., Ky.; farmer, rents land of H. C. Yerby, 3 miles NE from Woodland; Woodland Precinct, Cache Creek Township; Post-office, Woodland.
- Jarvis, L. I., Ill.; farmer, residence 2 miles NE from Cacheville, 6 miles NE from Woodland; one hundred and sixty acres of land, Division 3, all in cultivation; value, eight thousand dollars; East Grafton Precinct, Grafton Township; Post-office, Yolo.
- Jaques, J., Ind.; farmer and dealer in vegetables, residence 5 miles E from Cottonwood, 8 miles SW from Woodland; one hundred and sixty acres of land, Division 3, all under cultivation; value, four thousand dollars; East Cottonwood Precinct, Cottonwood Township; Post-office, Cache Creek.
- Jennings, Elijah (colored), Mo.; farmer, residence 10 miles W from Cacheville, 15 miles NW from Woodland; one hundred and sixty acres of land, Division 3, all in cultivation; staple, wheat; value, three thousand five hundred dollars; West Grafton Precinct, Grafton Township; Post-office, Yolo.
- Jennings, C. T.; sericulturist, 2½ miles above Washington, 17½ miles SE from Woodland; Washington Precinct and Township; Post-office, Sacramento.
- Johns, Carl, Germany; laborer, Washington Precinct and Township; Post-office, Sacramento.

- Jiguerre, Fabien, Canada; farmer, residence $1\frac{1}{2}$ miles NW from Cacheville, 7 miles NW from Woodland; one hundred and sixty acres of land, Division 3, all in cultivation; staple, wheat; value, seven thousand dollars; East Grafton Precinct, Grafton Township; Post-office, Yolo.
- Jiguerre, F., Canada; farmer, residence 3 miles W from Woodland; eighty acres of land, Division 3, all in cultivation; value, four thousand dollars; Woodland Precinct, Cache Creek Township; Post-office, Woodland.
- Johnson, William, Sweden; wagonmaker, Cottonwood, 12 miles W from Woodland; East Cottonwood Precinct, Cottonwood Township; Post-office, Cache Creek.
- Johns, Christian, Germany; laborer, Washington Precinct and Township; Post-office, Sacramento.
- Johnson, Willis (colored), Va.; farmer, residence 2 miles S from Buckeye, 14 miles W from Woodland; two hundred and thirty acres of land, Division 3, all in cultivation; staple, wheat; value, six thousand dollars; Buckeye Precinct and Township; Post-office, Buckeye.
- Johnson, James E. (colored), Ohio; barber at Knight's Landing; East Grafton Precinct, Grafton Township; Post-office, Grafton.
- Johnson, James, Ky.; lawyer and County Judge, residence Court street, Woodland.
- Johnson, Mrs. Clara (colored), Md.; residence and three acres of land in Woodland; value, one thousand five hundred dollars.
- Johnson, William, Nova Scotia; fisherman, Washington Precinct and Township; Post-office, Sacramento.
- Johnson, George W.; laborer, Washington Township and Precinct; Post-office, Sacramento.
- Johnson, Chas., Sweden; laborer, Putah Township, North Putah Precinct; Post-office, Davisville.
- Johnson, B., Ky.; farmer, six hundred and forty acres of land in Putah Township, location unknown; Post-office, Davisville.
- Johnson, Peter E., Denmark; fisherman, residence Washington Township and Precinct; Post-office, Sacramento.

YOLO WEEKLY MAIL.

An Independent Republican Union Journal, Established, October 1, 1868.

A. E. WAGSTAFF, Editor and Proprietor.

TERMS OF SUBSCRIPTION :

One year, invariably in advance, -	\$3 00
Six Months, " " -	2 00
Three Months, " " -	1 00

No paper delivered unless the money is paid.



TERMS OF ADVERTISING :

One Square, one insertion, - - -	\$2 00
Each additional insertion, - - -	1 00

Liberal deductions from the above will be made to regular advertisers.

All Legal Notices payable in advance. All bills payable in United States Gold and Silver Coin.

The MAIL has an extensive circulation in Yolo, adjoining Counties and throughout the State among all classes, and especially with the substantial farming community. This fact will commend it to business men, who are not slow to comprehend and secure the best medium for communication and trade with the best class of customers.

 The Job Office of the MAIL is First-class. 

HENRY PERRY, Machinist and Blacksmith,

On First Street, near Main.



STEAM POWER. Having added new and extensive machinery to my shop, I am now prepared with the aid of steam to manufacture any and all kinds of machinery, as well as the usual articles made in a Blacksmith Shop.

All kinds of Blacksmithing done to order.



Wagons made and for sale.

Woodland, Cal.

FROST & BUSH,

Attorneys at Law,

Real Estate, Loan and Claim Agents.

 Particular attention paid to Land and Probate Cases, Collections and Conveyancing. 

Office—Bank Building, Main Street, Woodland.

- Johnson, H. F.; farmer, on the Sacramento River in Washington Township; three hundred and twenty acres of land, Divisions 1 and 2; value, seven thousand dollars; Washington Township and Precinct; Post-office, Sacramento.
- Johnson, Ben., Ky.; carpenter, Davisville; North Putah Precinct, Putah Township; Post-office, Davisville.
- Jones, Mrs. Abby, Me.; farmer, 3 miles NW from Prairie, 14 miles NW from Woodland; one hundred and sixty acres of land, Division 3, all in cultivation; value, four thousand dollars; Post-office, Prairie.
- Jones, Wm. T., Miss.; laborer, Merritt Township and Precinct; Post-office, Freeport, Sacramento County.
- Jones, J. S., Mass.; farmer, residence on E side of Elk Slough, 19 miles below Washington, 37 miles SE from Woodland; eighty-eight acres of land, Divisions 1 and 2, thirty acres in grain; value, fifteen hundred dollars; Merritt Precinct and Township; Post-office, Freeport, Sacramento County.
- Jones, Wm. Richard, Wales; fisherman, Knight's Landing; East Grafton Precinct, Grafton Township; Post-office, Grafton.
- Jones, Robert, N. Y.; laborer, South Putah Precinct, Putah Township; Post-office, Davisville.
- Jones, John R., Penn.; farmer, residence 3 miles NE from Cottonwood, 9 miles W from Woodland; two hundred acres of land, Division 3, all in cultivation, well-timbered farm; staple, wheat; value, five thousand dollars; capital invested, one thousand dollars; East Cottonwood Precinct, Cottonwood Township; Post-office, Cache Creek.
- Jones, B. H., Penn.; laborer, residence with John R. Jones; Post-office, Cache Creek.
- Jones, Wm. D., Me.; saloon-keeper, Knight's Landing; East Grafton Precinct, Grafton Township; Post-office, Grafton.
- Jones, S. Allen, Mass.; printer, Woodland.
- Jones, Samuel S.; (colored) barber, Woodland.
- Joseph, Manuel, Azores; laborer, Merritt Township and Precinct; Post-office, Freeport, Sacramento County.

- Joseph, Antone, Azores; gardener on the Sacramento River, 16 miles below Washington, 34 miles SE from Woodland [see "Joseph & Sozier"]; Merritt Township and Precinct; Post-office, Freeport, Sacramento Co.
- Joseph & Sozier; gardeners, on the Sacramento River, 34 miles SE from Woodland; one hundred and sixty acres of land, Divisions 1 and 2; value, five thousand dollars; deal in vegetables.
- Joseph, Wm. W., Ohio; farmer, residence 8 miles SE from Davisville, 20 miles SE from Woodland; one hundred and sixty acres of land [H], Division 3, all in cultivation; staple, wheat; South Putah Precinct, Putah Township; Post-office, Davisville.
- Joseph Ulysses M.; farmer, residence 10 miles SE from Davisville, 22 miles SE from Woodland; claims two hundred and forty acres of land, railroad survey, Division 3; value, two thousand dollars; dealer in hogs [see tables]; South Putah Precinct, Putah Township; Post-office, Davisville.
- José, Petrie, Portugal; gardener, Merritt Township and Precinct; Post-office, Freeport, Sacramento Co.
- Joseph, Peter, Azores; gardener on the Sacramento River, 8 miles below Washington, 26 miles SE from Woodland; thirty-six acres of land, Divisions 1 and 2; value, five hundred dollars; Washington Township and Precinct; Post-office, Sacramento.
- Jullenmeyer, John, Prussia; laborer, Washington Township and Precinct; Post-office, Sacramento.
- Justice, Morgan, Ind.; farmer, residence 1 mile E from Antelope, 22 miles NW from Woodland; West Grafton Precinct, Grafton Township; Post-office, Antelope.
- Juttman, John, Germany; laborer, Washington Township and Precinct; Post-office, Sacramento.
- Juhl, Peter, Denmark; farmer, residence 3 miles W from Woodland; eighty acres of land, Division 3, all in cultivation; value, three thousand dollars; Woodland Precinct, Cache Creek Township; Post-office, Woodland.
- Juleinburg, Hans, Sweden; laborer in Merritt Township and Precinct; Post-office, Freeport, Sacramento Co.

Jules, Leroy, Canada; laborer, Woodland.

K

Kalbaugh, J. W., Ill.; phonographer, Woodland; town lot; value, two hundred and fifty dollars.

Kalbaugh, Reuben, Penn.; teamster, residence corner Third and Court streets, Woodland.

Kals, Rudolph, Prussia; laborer, Cacheville, Cacheville Precinct, Cache Creek Township; Post-office, Yolo.

Kaufman, G., Germany; merchant, of Fleishman & Kaufman, Woodland; residence corner North and Fourth streets; value, four thousand dollars.

Kaufman, Emil, Germany; saloon-keeper, Plainfield, 7½ miles S from Woodland [see "Kaufman Bros."]; North Putah Precinct, Putah Township; Post-office, Woodland.

Kaufman Bros.; saloon and blacksmith-shop, Plainfield; one acre of land, blacksmith-shop, saloon and dwelling; value, one thousand dollars.

Kaufman, August; blacksmith at Plainfield, 7½ miles S from Woodland [see "Kaufman Bros."]; North Putah Precinct, Putah Township; Post-office, Woodland.

Kavanaugh, G. P.; farmer in Cottonwood; one hundred and sixty acres of land, Division 4; value, five hundred dollars; West Cottonwood Precinct, Cottonwood Township; Post-office, Cache Creek.

Kebler, Jacob, Germany; laborer, Cacheville; Cache Creek Township, Cacheville Precinct; Post-office, Yolo.

Kean, A. C., Va.; County Treasurer, residence corner of Fourth and Court streets, Woodland.

Keefer & Zubrick; dairymen (rent George Swingle's farm), sink of Putah Creek, 12 miles SE from Woodland; rental three thousand dollars per annum, milk one hundred cows, specialty butter; three hundred and fifty acres in wheat; dealers in young cattle and hogs. [See stock tables and "Dairy Farms."]

Keefer, Conrad E., N. Y.; farmer and dairyman [see "Keefer & Zubrick"]; North Putah Precinct, Putah Township; Post-office, Davisville.

- Keefe, James, Penn.; carpenter, Woodland.
- Keithly, John, Ind.; farmer, residence 4 miles N from Davisville, 6 miles S from Woodland; five hundred and twenty acres of land, Division 3, four hundred and twenty acres in cultivation; staple, wheat; value, ten thousand dollars; North Putah Precinct, Putah Township; Post-office, Davisville.
- Keith, W. C., Ky.; laborer, Cacheville; Cache Creek Township, Cacheville Precinct; Post-office, Yolo.
- Keithy, Wm., Ind.; farmer, residence 4 miles NW from Cottonwood, 16 miles W from Woodland; eleven hundred acres of land, Division 3, eight hundred acres in cultivation; staple, wheat; value, thirty-three thousand dollars; East Cottonwood Precinct, Cottonwood Township; Post-office, Cache Creek.
- Kefert, Jacob, Penn.; dairyman; Merritt Township and Precinct; Post-office, Freeport, Sacramento County.
- Kelly, Thomas, Ireland; laborer, Washington, Washington Township and Precinct; Post-office, Sacramento.
- Kelly, J. M., Mo.; farmer, member of the Assembly, residence Woodland; four hundred and eighty acres of land, Division 3, $4\frac{1}{2}$ miles SW from Woodland, all in cultivation; staple, wheat; value, twenty-four thousand dollars; capital invested, four thousand dollars.
- Kelly, Thomas, Ireland; gardener, Woodland.
- Kellogg, Jesse, Ill.; laborer, Knight's Landing; East Grafton Precinct, Grafton Township; Post-office, Grafton.
- Kellis, Joseph, Baden; blacksmith at Cottonwood, East Cottonwood Precinct, Cottonwood Township; Post-office, Cache Creek.
- Kelsey, Rev. S., M. E. Church South; Knight's Landing; East Grafton Precinct, Grafton Township; Post-office, Grafton.
- Kellogg, D. H., Ill.; peddler, Knight's Landing; East Grafton Precinct, Grafton Township; Post-office, Grafton.
- Kendricks, Thomas, Me.; teacher, Washington Township and Precinct; Post-office, Sacramento.
- Kennedy, P., Ireland; laborer, Woodland.

- Kent, Morris, Canada; blacksmith-shop at the mouth of Capay Valley, or Langville, 4 miles E from Capay City, 18 miles W from Woodland; value tools and shop, seven hundred dollars; West Cottonwood Precinct; Cottonwood Township; Post-office, Capay City.
- Kennedy, Joseph, Ohio; farmers, residence 16 miles NW from Cacheville, 20 miles NW from Woodland; one hundred and sixty acres of land, Division 3; value, three thousand dollars; Fairview Precinct, Grafton Township; Post-office, Yolo.
- Kennedy, J. M., Ohio; farmer, Cacheville, Cache Creek Township, Cacheville Precinct; Post-office, Yolo.
- Kennard, Michael, laborer, Cottonwood; East Cottonwood Precinct, Cottonwood Township; Post-office, Cache Creek.
- Keyes, George, Ohio; laborer, Cacheville, Cache Creek Township, Cacheville Precinct; Post-office, Yolo.
- Keyes, Isaac, Ohio; laborer, Cacheville, Cache Creek Township, Cacheville Precinct; Post-office, Yolo.
- Keele, Isaac, Ky.; carpenter, residence Locust street between Sixth and Seventh, Knight's Landing; value, three thousand dollars; East Grafton Precinct, Grafton Township; Post-office, Grafton.
- Kirkham, R. L., Ind.; farmer, residence $7\frac{1}{2}$ miles W from Cottonwood, 20 miles W from Woodland; one hundred and twenty-seven acres of land, Division 4; value, eight hundred dollars; capital invested, two hundred dollars; West Cottonwood Precinct, Cottonwood Township; Post-office, Cache Creek.
- Kirkham, Samuel, Ohio; farmer, on Willow Slough, 7 miles E from Woodland; one hundred and sixty acres of land, Division 3, mostly in cultivation; staple, wheat; value, seven thousand dollars; North Putah Precinct, Putah Township; Post-office, Woodland.
- Kirn, Frederick, Germany; carriage-maker at Elliott's shop, Woodland.
- King, Wm. T.; N. Y.; farmer, rents land 5 miles NW from Prairie, 15 miles NW from Woodland; West Grafton Precinct, Grafton Township; Post-office, Prairie.

Important to the Insuring Public!

The suspension of six out of the twelve Fire and Marine Insurance Companies of San Francisco, in less than three years, suggests to the insuring public the propriety of avoiding *experimental* Companies and taking to the old-established, conservative and wealthy Companies for protection of the solid and permanent order.

THE



Fire Insurance Companies

OF HARTFORD AND NEW YORK,

Are of the sterling and conservative class. Their contracts are endorsed by over **Six Million Dollars** of **Assets**. Their rates are as low as good insurance can be furnished at; their adjustments of losses are made on an equitable and honorable basis and their

Special Terms

For insuring detached frame-dwellings, occupied by owners, for one, three or five years, on **One Payment of Premium** are so favorable that all such property holders should seek the time-tried and fire-tested protection of these "**Leading American Insurance Companies**" which has never yet failed the victims of fire in their hour of need.

Those having policies in the lately suspended Insurance Companies will find it to their advantage and profit to seek protection at **Fair Rates** in the PHOENIX & HOME rather than accept the second-hand security selected for them by the suspended Companies.

Pacific Branch Office, 424 California Street,
SAN FRANCISCO.

R. H. MAGILL, Manager.

Policies issued and renewed direct by

GEO. D. FISKE, Resident Agent,

WOODLAND, CAL.

King, Daniel, Ohio; farmer, Woodland.

King, John, Azores; gardener, on the Sacramento River, 28 miles SE from Woodland, 10 miles below Washington; rents land, Merritt Township and Precinct; Post-office, Freeport, Sacramento County.

King, B. T., R. I.; farmer, on the Sacramento River, 32 miles SE from Woodland, 14 miles below Washington: one hundred and sixty-three acres of land, Divisions 1 and 2; value, two thousand dollars; Merritt Township and Precinct; Post-office, Freeport, Sacramento County.

King, G. W., Miss.; farmer, on the Sacramento River, 28 miles SE from Woodland, 10 miles below Washington; Merritt Township and Precinct; Post-office, Freeport, Sacramento County.

King, B. F., R. I.; farmer, on Sacramento River, 14 miles below Washington, 32 miles SE from Woodland; one hundred and forty-seven acres of land, Divisions 1 and 2; value, fifteen hundred dollars; Merritt Precinct and Township; Post-office, Freeport, Sacramento County.

King, Phillip H., R. I.; farmer, on Sacramento River, 32 miles SE from Woodland, 14 miles below Washington; Merritt Township and Precinct; Post-office, Richland, Sacramento County.

King, A. J., Miss.; farmer, on W side of Elk Slough, at King's Mound, 37 miles SE from Woodland, 19 miles below Washington; one hundred and twenty acres of land, Divisions 1 and 2; grain and grazing; value, twenty-five hundred dollars; deals in cattle; Merritt Precinct and Township; Post-office, Freeport, Sacramento County.

King, George M., Miss.; farmer, at King's Mound, on Elk Slough, with A. J. King; Merritt Township and Precinct; Post-office, Freeport, Sacramento County.

King, Wm., Tenn.; farmer, residence 4 miles SE from Davisville, 16 miles SE from Woodland; eighty-five acres of land, Division 3; value, six thousand dollars; North Putah Precinct, Putah Township; Post-office, Davisville.

- King, John, Ky.; laborer, Cacheville Precinct, Cache Creek Township; Post-office, Yolo.
- Kuisk, Lago, Germany, farmer and carpenter, residence 5 miles W from Cacheville, 11 miles N of Woodland; one hundred and sixty acres of Government land, Division 4; value, one thousand dollars; East Cottonwood Precinct, Cottonwood Township; Post-office, Yolo.
- Kinsman, Julius A., Mass.; Washington, Washington Precinct and Township; Post-office, Sacramento.
- Kincaid, Chas. L., Va.; farmer, residence 4 miles SE from Davisville, 15 miles SE from Woodland; seventy-five acres of land, Division 3, thirty acres in cultivation; value, five hundred dollars; North Putah Precinct, Putah Township; Post-office, Davisville.
- Kingsbury, Samuel; laborer, Washington Township and Precinct; Post-office, Sacramento.
- Kinkade, Joseph, Ireland; farmer, residence 6 miles SE from Woodland; one hundred and sixty acres of land, Division 3, mostly in cultivation; value, four thousand dollars; North Putah Precinct, Putah Township; Post-office, Woodland.
- Kinkade, Joseph James, Mass.; residence with Joseph Kinkade; one hundred and sixty acres of land, Division 3, mostly in cultivation; value, four thousand dollars; North Putah Precinct, Putah Township; Post-office, Woodland.
- Kincheloe Brothers, general farmers, 5 miles SW from Woodland; four hundred acres of land, Division 3, three hundred and fifty acres in grain; staple, wheat; value, sixteen thousand dollars.
- Kincheloe, Z. B., Mo.; farmer, residence 5 miles SW from Woodland [see "Kincheloe Brothers"], Woodland Precinct, Cache Creek Township; Post-office, Woodland.
- Kincheloe, Phillip S., Mo.; farmer, residence with Z. B. Kincheloe [see "Kincheloe Brothers"]; Post-office, Woodland.
- Kinney, R. J., Ind.; laborer, Cacheville, Cache Creek Township, Cacheville Precinct; Post-office, Yolo.

- Klendrick, Henry, Germany; laborer, South Putah Precinct, Putah Township; Post-office, Davisville.
- Kinsley, Josiah, Ohio; laborer, near Prairie, 11 miles NW from Woodland; West Grafton Precinct, Grafton Township; Post-office, Prairie.
- Kirgil, August, Prussia; laborer, Cacheville, Cache Creek Township, Cacheville Precinct; Post-office, Yolo.
- Kirs, Jacob, Germany; laborer, North Putah Precinct, Putah Township; Post-office, Davisville.
- Kilgore, David C., Ind.; farmer, Merritt Precinct and Township; Post-office, Freeport, Sacramento County.
- Killfoyle, Wm. W., Iowa; laborer, North Putah Precinct, Putah Township; Post-office, Davisville.
- Kindoe, David W., Ind.; laborer, Knight's Landing, East Grafton Precinct, Grafton Township; Post-office, Grafton.
- Klayes, Frederick; clerk, Davisville, North Putah Precinct, Putah Township; Post-office, Davisville.
- Knauer, E., Penn.; farmer, residence 2 miles SW from Woodland; one hundred and sixty acres of land, Division 3, all in cultivation; staple, wheat; value, six thousand dollars; Woodland Precinct, Cache Creek Township; Post-office, Woodland.
- Kness, A., Penn.; cattle-dealer, Knight's Landing; East Grafton Precinct, Grafton Township; Post-office, Grafton.
- Knight, Edward, England; farmer, rents land 1 mile SW from Cacheville, 5 miles NW from Woodland; Cacheville Precinct, Cache Creek Township; Post-office, Yolo.
- Knight, W. L.; mechanic, Washington, Washington Township and Precinct, Post-office, Sacramento.
- Knight, L., England; farmer, residence near Cacheville, 5 miles NW from Woodland; 72 acres of land, Division 3, all in cultivation; value, three thousand dollars; Cacheville Precinct, Cache Creek Township; Post-office, Yolo.
- Knox, C. C., Germany; barber, of Hummel & Co., Woodland.


THE YOLO DEMOCRAT.

County Official Paper!

Published every Saturday morning at Woodland, County Seat of Yolo County, California,

By WM. SAUNDERS, Editor and Proprietor.

The DEMOCRAT has been longer established and has a much larger circulation in the County than any other newspaper.

Subscription price, \$4.00 per annum. Advertisements inserted at reasonable rates.  Job Work of every description, neatly and promptly executed.

JOHN SCHERLEY.


ANTON MILLER.

YOLO BREWERY,

Woodland,

Yolo County, Cal.

SCHERLEY & MILLER.

Would inform the public that they still continue to manufacture their well-known and favorite Beer.  Orders from a distance promptly attended to. Thankful for past favors, we respectfully solicit a continuance of patronage.

R. H. NEWTON & CO.,

LUMBER DEALERS,

Have constantly on hand all kinds of Building and Fencing Lumber, Doors, Windows, Mouldings, Etc.

Call and examine our stock, Court Street, near Railroad Depot,
WOODLAND, CAL.

- Knuppe, Herman, Prussia; farmer, residence South Putah Precinct, Putah Township; three hundred and twenty acres of land, Division 3; value, five thousand dollars; Post-office, Davisville.
- Korn, Louis, Germany; butcher, Main street, Woodland.
- Kolp, Frank, Germany; laborer, Cacheville, Cache Creek Township, Cacheville Precinct; Post-office, Yolo.
- Kriff, F.; farmer, on the Sacramento River 7 miles above Washington, 11 miles SE from Woodland; thirty acres of land, Division 1, uncultivated; value, three hundred dollars; Washington Precinct and Township; Post-office, Sacramento.
- Krellenburg, Peter, Germany; cabinet-maker, shop on Main street, corner of Third, residence 1 door W from shop, Woodland; shop, dwelling and town lots; value, three thousand dollars. [See advertisement.]
- Krilner, John, Germany; laborer, near Prairie, 12 miles NW from Woodland; West Grafton Precinct, Grafton Township; Post-office, Prairie.
- Krull, Ane A., Holland; farmer and dairyman, on Elk Slough [see "Krull Brothers"]; Merritt Township and Precinct; Post-office, Freeport, Sacramento County.
- Krull Brothers; farmers and dairymen, on Elk Slough 38 miles SE from Woodland; three hundred and sixty acres of land, Divisions 1 and 2; milk twenty-five cows; specialty—butter [see "Dairy Farms"]; value of real estate, ten thousand dollars; well improved; capital invested, two thousand five hundred dollars.*
- Krull, Yke, Holland; [see "Krull Brothers"]; Merritt Township and Precinct; Post-office, Freeport, Sacramento County.
- Kummer, Edward, Switzerland; laborer, near Prairie, 12 miles NW from Woodland; West Grafton Precinct, Grafton Township; Post-office, Grafton.
- Kuhr, Nicholas, Germany; farmer, South Putah Precinct, Putah Township; one hundred and sixty acres of land, Division 3; value, two thousand dollars; Post-office, Davisville.
- Kyle, Robert H., Mo.; bar-keeper, Woodland.

L

- Lacroix, Peter, Canada; saloon-keeper, $2\frac{1}{2}$ miles W from Woodland; Woodland Precinct, Cache Creek Township; Post-office, Woodland.
- Lacrose, Andrew, Canada; laborer, Woodland.
- La Fevre, Edward, Me.; farmer, Charleston, rents land, twenty acres in cultivation; Fremont Township and Precinct; Post-office, Charleston.
- Lafferty, J., Iowa; blacksmith, residence 5 miles N from Cottonwood, 16 miles NW from Woodland; West Cottonwood Precinct, Cottonwood Township; Post-office, Cache Creek.
- Lagrand, Edward, laborer; Cacheville, Cache Creek Township, Cacheville Precinct; Post-office, Yolo.
- Lallemond & Mendessolle, Woodland Winery No. 2, 1 mile W from Woodland; 10 acres of land and building; value, twenty-five hundred dollars. [See "Wineries."]
- Lallemond, E., France; residence at the Winery one mile W from Woodland, Woodland Precinct, Cache Creek Township; Post-office, Woodland.
- Lamb, John R., N. Y.; laborer, Cacheville, Cache Creek Township, Cacheville Precinct; Post-office, Yolo.
- Lamb, H. P., N. Y.; farmer, residence 4 miles S from Capay City, 18 miles W from Woodland; sixty-six acres of land, Division 4, under cultivation; value, four hundred dollars; East Cottonwood Precinct, Cottonwood Township; Post-office, Capay.
- Lamb, Wm., Ind.; residence 5 miles W from Cottonwood, 17 miles W from Woodland; engaged in raising bees; East Cottonwood Precinct, Cottonwood Township; Post-office, Cache Creek.
- Lambert, Washington, Va.; farmer, residence in Capay Valley, near Capay City, 20 miles NW from Woodland; three hundred and forty-three acres of land, Division 3, one hundred acres in cultivation; value, six thousand five hundred dollars [H]; West Cottonwood Precinct, Cottonwood Township; Post-office, Capay.
- Lamoree, E. L., S. C.; carpenter, Davisville; North Putah Precinct, Putah Township; Post-office, Davisville.

- Lamb, B. F., Ind.; farmer, rents land 5 miles W from Cottonwood, 17 miles W from Woodland; East Cottonwood Precinct, Cottonwood Township; Post-office, Cache Creek.
- Lamontain, Franklin, N. Y.; farmer in Merrit Township and Precinct; Post-office, Freeport, Sacramento County.
- Lamaral, Ezra L., Ill.; farmer, North Putah Precinct, Putah Township; Post-office, Davisville.
- Lambert, John, Va.; farmer, North Putah Precinct, Putah Township; Post-office, Davisville.
- Lang, John A., N.Y.; hotel-keeper, proprietor of Lang's Hotel, Langville, mouth of Capay Valley, 16 miles W from Woodland, on the Clear Lake road, 4 miles E from Capay City; three hundred and fifty-two acres of land, Division 3, fifty acres in cultivation; value, nine thousand dollars—brick manufacturer, brickyard near the hotel [see advertisement]; West Cottonwood Precinct, Cottonwood Township; Post-office, Capay.
- Lang, John, N. Y.; residence at Lang's Hotel, Langville; Post-office, Capay.
- Lancaster, Isaac, Ohio; laborer, Woodland.
- Lancaster, A. S., Me.; laborer at Craft's brickyard, Woodland.
- Lane, Mrs. Alvina S., N. H.; farmer, residence 2½ miles W from Woodland; one hundred and sixty acres of land, Division 3, all in cultivation; staple, wheat; value, five thousand dollars; capital invested, five hundred dollars [H]; Post-office, Woodland.
- Lane, John, Tenn.; farmer, residence with Mrs. Alvina Lane, Woodland Precinct, Cache Creek Township, Post-office, Woodland.
- Lane, Justus W., Mo.; laborer near Prairie, 11 miles NW from Woodland; West Grafton Precinct, Grafton Township; Post-office, Grafton.
- Langley, A. J., Mo.; laborer, Washington; Washington Precinct and Township; Post-office, Sacramento.
- Langdon, John, Ind.; farmer in Fremont Township and Precinct; Post-office, Charleston.

- Lansing, John; farmer, residence 6 miles NW from Cottonwood; two hundred and forty acres of land, Division 4; value, one thousand dollars; East Cottonwood Precinct, Cottonwood Township.
- Landerodt, Herman, Bavaria; laborer, Woodland.
- Laroux, G., Canada; farmer, residence 5 miles N from Woodland, 3 miles NE from Cacheville; eighty acres of land, Division 3, all in cultivation; value, three thousand dollars; deals in hogs [see tables]; East Grafton Precinct, Grafton Township; Post-office, Yolo.
- Laroux, Thomas, Canada; laborer, Knight's Landing; East Grafton Precinct, Grafton Township; Post-office, Grafton.
- Lass, Frederick, Germany; laborer, Woodland.
- Lasky, M., Prussia; saloon-keeper, Woodland.
- Latham, Melanethon, N. Y.; farmer, residence with N. Corbin, $4\frac{1}{2}$ miles SW from Cottonwood, 17 miles SW from Woodland; one hundred and sixty acres of land, Divisions 3 and 4, part in cultivation; value, twenty-five hundred dollars; capital invested, seven hundred dollars; East Cottonwood Precinct, Cottonwood Township; Post-office, Cache Creek.
- Laugenour, Thomas F., N. C.; farmer, residence 5 miles NE from Woodland; twenty-five hundred acres of land, Divisions 2 and 3, grain and grazing; value, twenty-six thousand dollars; capital invested, five thousand dollars; deals in cattle [see tables]; Woodland Precinct, Cache Creek Township; Post-office, Woodland.
- Laugenour, S. C., N. C.; farmer, residence $3\frac{1}{2}$ miles W from Knight's Landing, 8 miles N from Woodland; two hundred acres of land, Division 3, one hundred and fifty acres in cultivation; staple, wheat; value, eight thousand dollars; East Grafton Precinct, Grafton Township; Post-office, Grafton.
- Launer, Peter, Ill.; farmer, rents land in Capay Valley, 1 mile NE from Capay City, 21 miles NW from Woodland; West Cottonwood Precinct, Cottonwood Township; Post-office, Capay.
- Laugenour & Brownell; grain-buyers, Knight's Landing; Post-office, Grafton. [See advertisement.]

- Laugenour, J. D., N. C.; general trader, grain-buyer and farmer, office at Huston & Goldman's store, Knight's Landing; four hundred acres of land, 4 miles N from Woodland, Division 3, three hundred acres in grain; staple, wheat; value, twenty thousand dollars; capital invested in the county, one hundred thousand dollars; [see "Laugenour & Brownell"]; East Grafton Precinct, Grafton Township; Post-office, Grafton.
- Lauken, Michael, Prussia; general farmer on the Sacramento River, 6 miles below Washington, 24 miles SE from Woodland; one hundred and forty-one acres of land, Divisions 1 and 2; value, seven thousand dollars; deals in stock, grain, etc. [see tables]; Washington Township and Precinct; Post-office, Sacramento.
- Lausen, James, Sweden; fisherman, Washington; town lots, value five hundred dollars; Washington Precinct and Township; Post-office, Sacramento.
- Lausen, Lorentz, Sweden; fisherman, Washington; town lots, value five hundred dollars [H]; Washington Township and Precinct; Post-office, Sacramento.
- Lawson, Samuel, Sweden; farmer, residence 8 miles SE from Woodland; one hundred and sixty acres of land, Divisions 2 and 3, ninety acres in cultivation; North Putah Precinct, Putah Township; Post-office, Woodland.
- Lawson, Charles, Sweden; laborer, Washington; Washington Township and Precinct; Post-office, Sacramento.
- Lawson, J. D., Tenn; Deputy Sheriff and merchant, of Eaton & Lawson, grocers; residence and 18½ acres of land, southern part of Woodland; value, nine thousand dollars; office, Court-house; Post-office, Woodland.
- Lawson, Baalam C., Tenn.; farmer, residence 4 miles SW from Woodland; three hundred and twenty acres of land, Division 3, all in cultivation; staple, wheat; value, sixteen thousand dollars; Woodland Precinct, Cache Creek Township; Post-office, Woodland.
- Lawson, Robert, Ireland; Washington, Washington Precinct and Township; Post-office, Sacramento.
- Law, B. R., Iowa; laborer, Washington, Washington Precinct and Township; Post-office, Sacramento.

- Lee, Austin, Ill.; butcher, Davisville, North Putah Precinct, Putah Township; Post-office, Davisville.
- Lee, Leander, Ill.; laborer, Davisville, North Putah Precinct, Putah Township; Post-office, Davisville.
- Lee, William H. H., N. Y.; painter, Davisville, North Putah Precinct, Putah Township; Post-office, Davisville.
- Lee, Williard; artist, Washington, town lots; value, five hundred dollars; Washington Precinct and Township; Post-office, Sacramento.
- Lee, A. W.; machinist, Washington, town property; value, twelve hundred dollars; Washington Precinct and Township; Post-office, Sacramento.
- Leads, H. C.; yardman, California Pacific Railroad, Woodland.
- Leathers, John A., Ky.; residence 4 miles SW from Knight's Landing, 7 miles N from Woodland; one hundred and sixty acres of land, Division 3, all in cultivation; staple, wheat; value, seven thousand five hundred dollars; East Grafton Precinct, Grafton Township; Post-office, Grafton.
- Ledwick, John, Penn.; farmer, rents land $3\frac{1}{2}$ miles SE from Knight's Landing, 7 miles NE from Woodland; East Grafton Precinct, Grafton Township; Post-office, Grafton.
- Leduc, Carey, N. Y.; farmer, 8 miles W from Cacheville, 14 miles NW from Woodland; one hundred and sixty acres of Government land, Division 4, possessory title; value, six hundred dollars; Fairview Precinct, Grafton Township; Post-office, Yolo.
- Lefevre, Cyrus, Penn.; farmer, residence 6 miles W from Cottonwood, 18 miles W from Woodland; one hundred and sixty acres of Government land, Division 4, possessory title; value, six hundred dollars; East Cottonwood Precinct, Cottonwood Township; Post-office, Cache Creek.
- Lehman, M., Penn.; farmer, residence 2 miles NW from Woodland; four hundred acres of land, Division 3, all in cultivation; staple, wheat; value, sixteen thousand dollars; deals in hogs [see tables]; Woodland Precinct, Cache Creek Township; Post-office, Woodland.

- Lehman, Charles E., Mo.; farmer, residence 2 miles NW from Woodland; eighty acres of land, Division 3, all in cultivation; value, four thousand dollars; Cache Creek Township, Woodland Precinct; Post-office, Woodland.
- Leifred, Charles, Penn.; farmer, residence 4 miles W from Cacheville, 9 miles NW from Woodland; one hundred and sixty acres of Government land, Division 4, possessory title, seventy-five acres in cultivation; value, eight hundred dollars; Fairview Precinct, Grafton Township; Post-office, Yolo.
- Leib, Fritz, Germany; laborer, North Putah Precinct, Putah Township; Post-office, Davisville.
- Leindberger, Henry, Germany; butcher, shop in Washington, Washington Precinct and Township; Post-office, Sacramento.
- Leland, J. H., Me.; carpenter, residence near the Railroad, N part of Woodland; value, three thousand dollars.
- Leland, James, Sweden; fisherman, Washington, Washington Precinct and Township; Post-office, Sacramento.
- Lemmon, John C., Ky.; farmer, residence 8 miles SW from Woodland; one hundred and sixty acres of land, Division 3, all in cultivation; value, two thousand five hundred dollars; staple, wheat; North Putah Precinct, Putah Township; Post-office, Woodland.
- Lemieux, Paul, Canada; shoemaker, shop in Cacheville, Cacheville Precinct, Cache Creek Township; Post-office, Yolo.
- Leinaster, Ivan, Mo.; farmer, residence 20 miles N from Cacheville, 24 miles N from Woodland; one hundred and sixty acres of Government land, Division 4, possessory title; value, six hundred dollars; Fairview Precinct, Grafton Township, Post-office, Yolo.
- Lennox, Mathew, Scotland; farmer, on E side of Bable Slough, 12 miles below Washington, 30 miles SE from Woodland; two hundred and thirty acres of land, Divisions 1 and 2; value, one thousand dollars; Washington Precinct and Township, Post-office, Freeport, Sacramento County.
- Leonard, C. F., Me.; miller, Washington, Washington Township and Precinct; Post-office, Sacramento.

THE SCIENTIFIC PRESS,

DEVOTED TO SCIENCE AND MECHANICAL PROGRESS, MINING, AND MECHANIC ARTS, contains more VALUABLE READING MATTER than any other weekly journal west of the Rocky Mountains. It is the best printed and only finely-illustrated paper on the Coast. Its articles are able, timely and reliable, and written in a more interesting and easily comprehensive style than scientific papers in general. Now in its twentieth volume, it is printed on superior paper, containing sixteen pages, equal in size

To the First-Class Journals of the United States and Europe.

All our best citizens are interested in the new discoveries in the development and progress of the three great industrial pursuits named above, which are closely allied on this Coast, and are jointly represented in the PRESS, rendering it a popular and influential journal with all industrial readers. Subscriptions reduced to \$4.00 a year, January 1st, 1870.

To Inventors on the Pacific Coast.

Our U. S. and Foreign Patent Agency presents many and important advantages as a Home Agency over all others by reason of long establishment, great experience, thorough system, and intimate acquaintance with the subjects of inventions in our country. All worthy inventions patented through our Agency will have the benefit of an illustration or

A Description in the Scientific Press.

We transact every branch of Patent business, and obtain Patents in all civilized countries. The large majority of U. S. and Foreign Patents granted to inventors on the Pacific Coast have been obtained through our Agency. We can give

The Best and most Reliable Advice

As to the patent ability of new inventions. Advice and Circular free. Our prices are as low as any first-class agencies in the Eastern States, while our advantages for Pacific Coast inventors are far superior.

Engraving on Wood of every kind, for illustrating Machinery, Buildings, Trade Circulars, Labels, plain or in colors, designed and cut in the best style of the Art, by experts in our own office. Also, Engraving on Metals.

DEWEY & COMPANY.

A. T. DEWEY, }
W. B. EWER, }

{ GEO. H. STRONG,
{ JNO. L. BOONE.

- Leonard, Wm. M., Ohio; farmer, residence near Antelope, 20 miles NW from Woodland; one hundred and sixty acres of land, Division 3; value two thousand dollars; West Grafton Precinct, Grafton Township; Post-office, Antelope.
- Lerch, R., Penn.; clerk, Woodland.
- Lettner, Simon H., Germany; farmer, residence 3 miles NE from Davisville, 9 miles SE from Woodland; one thousand and forty acres of land, Division 3, all in cultivation; staple, wheat; value, twenty-five thousand dollars; North Putah Precinct, Putah Township; Post-office, Davisville.
- Lettner, John, Germany; farmer, residence 3 miles NE from Davisville, 9 miles SE from Woodland; North Putah Precinct, Putah Township; Post-office, Davisville.
- Levi, Louis, Prussia; painter, at Elliott's carriage-shop, Woodland.
- Lewis, J. B., Penn.; toll-road keeper, residence on Sacramento River, end of Yolo plank-road and turnpike, 3 miles above Washington, 15 miles SE from Woodland [see "Toll-Roads"]; Washington Township and Precinct; Post-office, Sacramento.
- Lewis, Gideon, Penn.; laborer at Scott's ranch, East Cottonwood Precinct, Cottonwood Township; Post-office, Cache Creek.
- Lewis, Abram B., Ky.; farmer, residence 3 miles W from Woodland; eighty acres of land, Division 3, all in cultivation; value, three thousand two hundred dollars; Woodland Precinct, Cache Creek Township; Post-office, Woodland.
- Lewis, H. F., N. Y.; farmer, residence 4 miles SW from Cottonwood, 16 miles SW from Woodland; one hundred and sixty acres of land, Divisions 3 and 4; value, two thousand dollars; East Cottonwood Precinct, Cottonwood Township; Post-office, Cache Creek.
- Lewis, G. B., N. Y.; laborer, near Antelope, 20 miles NW from Woodland; West Grafton Precinct, Grafton Township; Post-office, Antelope.

Lewis, Jacob, Ky.; farmer, Woodland.

Lewis, George, Mich.; laborer, near Prairie, 11 miles NW from Woodland; West Grafton Precinct, Grafton Township; Post-office, Prairie.

Lewis, John T.; harness- and saddle-maker, shop at Langville, mouth of Capay Valley, 4 miles E from Capay City, 16 miles W from Woodland; West Cottonwood Precinct, Cottonwood Township; Post-office, Capay.

Lewis, Daniel A., Penn.; gardener on Sacramento River; land leased for one year; Post-office during that time, and residence, at Antioch, Contra Costa County; Merritt Precinct and Township.

Lewelen, Stephen, Mo.; laborer, North Putah Precinct, Putah Township; Post-office, Davisville.

Linderman, George W., Prussia, farmer, residence on Cottonwood Creek, 4 miles SW from Cottonwood, 16 miles SW from Woodland; three hundred and twenty acres of land, Division 3, all in cultivation; value, seven thousand dollars; rents one thousand acres of grain land; capital invested, two thousand dollars; East Cottonwood Precinct, Cottonwood Township; Post-office, Cache Creek.

Lindsey, Hiram W., N. Y.; gunsmith and farmer, residence 7 miles SW from Woodland; one hundred and sixty acres of land, Division 3, all in cultivation; value, three thousand two hundred dollars; capital invested, two hundred dollars; East Cottonwood Precinct, Cottonwood Township; Post-office, Woodland.

Lilliard, James T., Ky.; general farmer, residence $3\frac{1}{2}$ miles NW from Davisville, 8 miles SE from Woodland; four hundred acres of land, Division 3, all in cultivation; staple, wheat; value, twelve thousand dollars [H]; North Putah Precinct, Putah Township; Post-office, Davisville.

Lincoln, Harry S., Ill.; farmer, residence in Capay Valley, 4 miles NW from Capay City, 24 miles NW from Woodland; two hundred and forty acres of land, Division 3, two hundred acres in cultivation; staple, wheat; value, eight thousand dollars; West Cottonwood Precinct, Cottonwood Township; Post-office, Capay.

- Lille, James, Mich.; laborer, near Prairie, 11 miles NW from Woodland; West Grafton Precinct, Grafton Township; Post-office, Prairie.
- Lincoln, Augustus, Ill.; farmer, rents land on Cottonwood Creek, $4\frac{1}{2}$ miles SW from Cottonwood, $16\frac{1}{2}$ miles SW from Woodland; capital invested, one thousand dollars; East Cottonwood Precinct, Cottonwood Township; Post-office, Cache Creek.
- Lincoln, Edward M., Ill.; farmer, residence 5 miles SW from Antelope, 18 miles NW from Woodland; one hundred and sixty acres of Government land, possessory title, twenty acres in cultivation; value, one thousand dollars; Fairview Precinct, Grafton Township; Post-office, Antelope.
- Liter, Abram, Mo.; laborer, near Prairie, 11 miles NW from Woodland; West Grafton Precinct, Grafton Township; Post-office, Prairie.
- Liertes, Cuavo, Porto Rico; gardener, Merritt Precinct and Township; Post-office, Richland, Sacramento County.
- Linton, Wm., Va.; farmer, residence 3 miles NW from Davisville, 9 miles SE from Woodland; three hundred and twenty acres of land, Division 3, all in cultivation; staple, wheat; value, six thousand dollars; North Putah Precinct, Putah Township; Post-office, Davisville.
- Linton, A. L., Va.; farmer, rents land $3\frac{1}{2}$ miles NW from Davisville, $8\frac{1}{2}$ miles SE from Woodland, North Putah Precinct, Putah Township; Post-office, Davisville.
- Linton, H. C., Va.; rents land $3\frac{1}{2}$ miles NW from Davisville, $8\frac{1}{2}$ miles SE from Woodland, North Putah Precinct, Putah Township; Post-office, Davisville.
- Linton, C. P., Va.; farmer, residence $3\frac{1}{2}$ miles NW from Davisville, $8\frac{1}{2}$ miles SE from Woodland; North Putah Precinct, Putah Township; Post-office, Davisville.
- Linton, Alfred A., Va.; farmer, residence $3\frac{1}{2}$ miles NW from Davisville, $8\frac{1}{2}$ miles SE from Woodland; one hundred and sixty acres of land, Division 3; value, four thousand dollars.
- Lipman, George, Prussia; saloon-keeper, National Saloon, Main street, Woodland.

EL DORADO
LIVERY AND FEED STABLES,
BRECKENRIDGE & SWAIN, Proprietors,

Main St., north side, nr. Overland House, WOODLAND.

The very best teams and most

STYLISH TURNOUTS

To be found in Woodland, for prices to suit the times. Horses boarded by the day or week, on reasonable terms. FAST TEAMS, and true horses, for saddle or harness

COME AND TRY US.

R. BRECKENRIDGE.

E. K. SWAIN.

WILCOX & ROCK,
RECTIFIERS

Of California Brandies, and all kinds of Liquors,

Located at WASHINGTON, YOLO CO., south of the bridge,

Between 1st and 2d Streets, on the Levee.

California Brandies and Whiskies

BOUGHT AND SOLD.

A cordial invitation is extended to Farmers and Grape Growers to call and examine our facilities for Rectifying.

SATISFACTION GUARANTEED OR NO CHARGE.

The Rectifier used, is the HAZZARD PATENT, and is acknowledged to be the most perfect and complete ever invented, for extracting all of the fusil oil and other impurities, which abound in CALIFORNIA BRANDIES AND WHISKIES. When rectified by this process, they are *PERFECTLY PURE* from all deleterious substances, and are in every respect palatable articles. **Brandies and Whiskies** rectified on very reasonable terms.

P. O. ADDRESS,

SACRAMENTO CITY.

W. WILCOX.

J. W. ROCK.

- Livingston, R. R., N. Y.; artist, Academy of Music, Woodland.
- Lockwood, Wm., England; laborer, Cacheville, Cacheville Precinct, Cache Creek Township; Post-office, Yolo.
- Loeber, Herman, Russia; farmer, residence $4\frac{1}{2}$ miles NW from Davisville, 7 miles S from Woodland; four hundred acres of land, Division 3, all in cultivation; staple wheat; value, twelve thousand dollars; North Putah Precinct, Putah Township; Post-office, Davisville.
- Loder, George, England; farmer, rents land on the Sacramento River, near Washington, Washington Precinct and Township; Post-office, Sacramento.
- Long, James, Ky.; laborer, near Prairie, 11 miles NW from Woodland; West Grafton Precinct, Grafton Township; Post-office, Prairie.
- Long, Mrs. Adeline, Mo.; farmer, $1\frac{1}{2}$ miles SE from Knight's Landing, $11\frac{1}{2}$ miles NE from Woodland; one hundred acres of land, Divisions 1 and 2; thirty-three acres in cultivation [H.]; value, fifteen hundred dollars; Post-office, Grafton.
- Long, Thomas W., Ky.; farmer, residence 6 miles N from Prairie, 16 miles NW from Woodland; one hundred and sixty acres of land, Division 3, all in cultivation; value, five thousand dollars; West Grafton Precinct, Grafton Township.
- Long, William, Mo.; stock trader, residence Union Hotel, Knight's Landing; East Grafton Precinct, Grafton Township; Post-office, Grafton.
- Longer, Benjamin (colored), Ohio; farmer, residence 10 miles W from Cacheville, 16 miles NW from Woodland; one hundred and sixty acres of land, Division 3, all in cultivation; staple, wheat; value, three thousand dollars.
- Longus, Enoch (colored), farmer, rents land 3 miles NE from Buckeye, 14 miles SE from Woodland; Buckeye Precinct and Township; Post-office, Buckeye.
- Loomis, Charles, N. Y.; laborer at Newton & Co.'s lumber yard, Woodland.

- Long, Samuel, Texas; laborer, Woodland.
- Loomis, George, N. Y.; clerk at Freeman's store, Woodland; town property; value, one thousand six hundred dollars.
- Lorton, J. C., Ky.; farmer, residence 7 miles SW from Antelope, 26 miles NW from Woodland; one hundred and sixty acres of Government land, possessory title, Division 4; value, eight hundred dollars; Fairview Precinct, Grafton Township; Post-office, Antelope.
- Loranger, Isidore R., Mich.; farmer, residence $3\frac{1}{2}$ miles SW from Cottonwood, 15 miles SW from Woodland; one hundred and sixty acres of land, Division 3; one hundred acres in cultivation; staple, wheat; value, four thousand dollars [H]; East Cottonwood Precinct, Cottonwood Township; Post-office, Cache Creek.
- Lorton, J. T., Ky.; farmer, residence 6 miles SW from Cottonwood, 18 miles SW from Woodland; one hundred and sixty acres of Government land, Division 4; value, six hundred dollars; East Cottonwood Precinct, Cottonwood Township; Post-office, Cache Creek.
- Loring, George, Me.; farmer, residence at George Fiske's, Woodland; forty acres of land, Division 3, adjoining town; value, six thousand dollars; street sprinkler and Woodland water works; value, two thousand dollars; Post-office, Woodland.
- Lowe, J. R., farmer, residence 5 miles N from Capay City, 25 miles NW from Woodland; four hundred and fifty acres of land, Division 3, four hundred acres in cultivation; staple, wheat; value, twelve thousand dollars; West Cottonwood Precinct, Cottonwood Township; Post-office, Capay.
- Lowe, Thomas, Mo.; farmer, residence four miles SW from Cacheville, four miles W from Woodland; six hundred and forty acres of land, Division 3, two hundred and twenty-five acres in cultivation; staple, wheat; value, fifteen thousand dollars; Cache Creek Township, Cacheville Precinct, Post-office, Yolo.
- Lurch, Samuel, Switzerland; laborer at Elliott's brickyard, Woodland.

- Lowe, E. R., Mo.; farmer, residence Lincoln avenue, Woodland; six hundred acres of land, Division 3, well wooded, 3 miles NW from Woodland; value of real estate, seventeen thousand dollars.
- Lower, Oliver, Iowa; saloon-keeper, Davisville; North Putah Precinct, Putah Township; Post-office, Davisville.
- Luckett, Thos., Penn.; painter, residence and shop on Olive street, Davisville; North Putah Precinct, Putah Township; Post-office, Davisville.
- Luddington, G. L., N. Y.; farmer, residence 4 miles SE from Davisville, 15 miles SE from Woodland; one hundred and sixty acres of land, Division 3, all in cultivation, seventy acres lie in Solano County, ninety acres in Yolo; value, nine thousand dollars; North Putah Precinct, Putah Township; Post-office, Davisville.
- Lusard, Manuel, farmer, rents land on the Gordon grant, 5 miles NE from Cottonwood; East Cottonwood Precinct, Cottonwood Township; Post-office, Cache Creek.
- Lusk, Wm. H., N. Y.; farmer, residence 4 miles W from Woodland; one hundred and sixty acres of land, Division 3, all in cultivation; value, seven thousand dollars; deals in hogs [see tables]; Woodland Precinct, Cache Creek Township; Post-office, Woodland.
- Lutz, Henry, Switzerland; carpenter, Knight's Landing; East Grafton Precinct, Grafton Township; Post-office, Grafton.
- Lutz, Louis, Switzerland, carpenter, Knight's Landing; East Grafton Precinct, Grafton Township; Post-office, Grafton.
- Ludwig, John, Germany; laborer, Fremont; Fremont Township, Fremont Precinct; Post-office, Charleston.
- Luttrell, Walter M., Tenn.; farmer, North Putah Precinct, Putah Township; Post-office, Davisville.
- Ludden, Lafayette, Me.; farmer, residence 7 miles SE from Woodland; one hundred and sixty acres of land, Division 3, all in cultivation; staple, wheat; value, six thousand dollars; North Putah Precinct, Putah Township; Post-office, Woodland.

- Luken, Brainbridge, Penn.; farmer, North Putah Precinct, Putah Township; Post-office, Davisville.
- Lunstra, Henry, Holland; North Putah Precinct, Putah Township; Post-office, Davisville.
- Lyon, Henry, Ind.; laborer, North Putah Precinct, Putah Township; Post-office, Davisville.
- Lynch, Michael, Ireland; laborer, South Putah Precinct, Putah Township; Post-office, Davisville.
- Lytle, S. A., Penn.; farmer, residence 3 miles SE from Buckeye, 14 miles SW from Woodland; one hundred and sixty acres of land, Division 3, all in cultivation; staple, wheat; value, two thousand five hundred dollars; Buckeye Precinct and Township; Post-office, Buckeye.
- Lynch, James, Ireland; laborer, near Antelope, West Grafton Precinct, Grafton Township; Post-office, Antelope.
- Lynch, Mrs. Ann, Ireland; farmer, 2 miles W from Buckeye, 18 miles SW from Woodland; three hundred and twenty acres of land, Division 3, all in cultivation; staple product, wheat; value, six thousand four hundred dollars; capital invested, six hundred dollars; Post-office, Buckeye.
- Lyons, James, Ireland; laborer, Woodland.
- Lyman, Jerome, Me.; laborer, Woodland.
- Lylerns, Anet, Holland; fisherman, Merritt Precinct and Township; Post-office, Richland, Sacramento County.
- Lyham, James E., Md.; laborer, Washington, Washington Precinct and Township; Post-office, Sacramento.

M

- Mackie, James F., Scotland; agent California Pacific Railroad at Woodland, residence North street W of railroad; owns town lot and dwelling; value, six hundred dollars.
- Machefert, Leon, France; merchant and watchmaker, of Ruggles & Machefert; residence on Court street, between First and Second; owns dwelling and lot; value, one thousand five hundred dollars.
- Maddux, Wesley, Ky.; shoemaker, residence Court street, Woodland.

- Madder, David, Ohio; laborer, Davisville, North Putah Precinct, Putah Township; Post-office, Davisville.
- Madkins, Ebenezer, Md.; Davisville, North Putah Precinct, Putah Township; Post-office, Davisville.
- Magray, Godfrey, Canada; gardener on Sacramento River, 2 miles below Washington, 20 miles SE from Woodland; fifteen acres of land, Division 1; value, six hundred dollars; Washington Precinct and Township; Post-office, Sacramento.
- Magan, Arthur, Ireland; blacksmith, Davisville, North Putah Precinct, Putah Township; Post-office, Davisville.
- Magee, T. P., Ky.; merchant, of Read & Magee; boards at the Capital Hotel, Woodland.
- Mahan, James, Ind.; farmer, rents, $\frac{1}{2}$ mile E from Woodland; Post-office, Woodland.
- Maire, Frank, Germany; laborer, Davisville; North Putah Precinct, Putah Township; Post-office, Davisville.
- Majors, E., N. Y.; farmer, 3 miles SE from Buckeye, 17 miles W from Woodland; one hundred and seventy acres of land, Division 3, all in cultivation; value, three thousand dollars; Buckeye Precinct and Township; Post-office, Buckeye.
- Mails, John H., La.; printer, Woodland.
- Malcoff, Jacob, Germany; laborer, residence 10 miles W from Knight's Landing, 14 miles N from Woodland; Post-office, Grafton.
- Malcolm, George, N. Y.; farmer, residence 5 miles SW from Antelope, 26 miles NW from Woodland; one hundred and sixty acres of land, Division 4; value, one thousand dollars; West Grafton Precinct, Grafton Township; Post-office, Antelope.
- Maloney, John, Ireland; laborer, Davisville; North Putah Precinct, Putah Township; Post-office, Davisville.
- Maloney, James, Ireland; laborer, Davisville; North Putah Precinct, Putah Township; Post-office, Davisville.
- Maloney, James, Ohio; farmer, rents, residence 5 miles E from Davisville, 15 miles SE from Woodland; North Putah Precinct, Putah Township; Post-office, Davisville.

H. B. WOOD.

C. H. GRAY.

HARDWARE!

GRAY & WOOD,

Importers and Dealers in

HARDWARE AND AGRICULTURAL

Implements and Machinery,

WOODEN WARE,

PAINTS AND OILS,

STOVES,

CARPENTERS' TOOLS, etc.

We are fully supplied with the latest styles of Agricultural Implements, which we sell at Agents' rates. Also,

IRON AND STEEL,

AND

Wood- and Iron-Workers' Tools,

With full assortment of their stocks, for sale as low as the lowest.

CASTINGS EXTRA

For all Kinds of Machinery.

BLASTING POWDER!!

AMMUNITION of every variety, *PAINTERS' FINDINGS*, Brushes, Oils, Paints, etc.

The Attention of Farmers and Builders is invited to our Stock and Prices.

MAIN STREET, near SECOND,

Opp. Odd Fellows Hall,

WOODLAND.

Bolts, Nuts, Screws, Wire, Iron, Steel, Carpenters' Tools, Blacksmiths' Tools, Bellows, Anvils, Blocks and Tackle, Plows, Harrows, Cultivators.

Willow-Ware, Nails, Spikes, and PLOWS OF EVERY DESCRIPTION. Headers, Mowers, Reapers, Oils, Paints, Glass, Wooden-Ware,

OUR STOCK IS COMPLETE,

AND WILL BE SOLD AT SMALL PROFITS.

- Malone, E., Ireland; farmer, residence 9 miles SW from Woodland; one hundred and sixty acres of land, Division 3; value, three thousand dollars; North Putah Precinct, Putah Township; Post-office, Davisville.
- Malott, Charles, N. Y.; farmer on Sutter Slough, 45 miles SE from Woodland; one hundred and forty-seven acres of land, Divisions 1 and 2; value, fifteen hundred dollars; Merritt Precinct and Township; Post-office, Onisbo, Sacramento County.
- Mann, Charles E.; laborer, Woodland.
- Mann, George, Ireland; laborer, Davisville; North Putah Precinct, Putah Township; Post-office, Davisville.
- Manning, M. S., Tenn.; laborer, Washington; Post-office, Sacramento.
- Manson, Henry C., Ill.; teamster, Davisville; North Putah Precinct, Putah Township; Post-office, Davisville.
- Manor, L. D., Ohio; farmer, residence $3\frac{1}{2}$ miles E from Cacheville, 6 miles N from Woodland; one hundred and sixty acres of land, Division 3; value, six thousand dollars; East Grafton Precinct, Grafton Township; Post-office, Yolo.
- Manor, A. B., Ohio; farmer, residence 3 miles N from Cacheville, three hundred and twenty acres of land, Division 3, all in cultivation; value, twelve thousand dollars; East Grafton Precinct, Grafton Township; Post-office, Yolo.
- Manor, William L., Ohio; farmer, residence 1 mile S from Prairie, 10 miles N from Woodland; three hundred and twenty acres of land, two hundred and eighty acres in cultivation, Division 3; value, twelve thousand dollars; West Grafton Precinct, Grafton Township; Post-office, Prairie.
- Mannier, Arsen, France; laborer, West Grafton Precinct, Grafton Township; Post-office, Yolo.
- Mapes, S. M., N. Y.; farmer, rents, residence 3 miles NE from Cacheville, 8 miles N from Woodland; East Grafton Precinct, Grafton Township; Post-office, Yolo.
- Marjison, Alonzo, Me.; carpenter, rents, residence Court street near Fourth, Woodland.

- Marble, R. A., R. I.; laborer, residence West Grafton Precinct, Grafton Township, 28 miles NW from Woodland; Post-office, Antelope.
- Markhart, Henry; farmer, residence 6 miles SW from Cacheville, 8 miles NW from Woodland; one hundred and sixty acres of land, Division 3; value, four thousand dollars; Post-office, Yolo:
- Marion, Richard; laborer, Davisville; North Putah Precinct, Putah Township; Post-office, Davisville.
- Marvin, Charles H.; laborer, residence Washington; town lots in Washington, value five hundred dollars; Washington Precinct and Township; Post-office, Sacramento.
- Marvin, J. D. D., N. Y.; farmer, residence 4 miles SE from Buckeye, 12 miles SW from Woodland; two hundred and twenty acres of land, Division 3, all in cultivation; value, ten thousand dollars [H.]; Buckeye Precinct and Township; Post-office, Buckeye.
- Marvin, H. E., N. Y.; farmer, residence 8 miles W from Davisville, 12 miles SW from Woodland; three hundred and twenty acres of land, Division 3, all in cultivation; value, ten thousand dollars; capital invested, thirteen hundred dollars [H.]; Buckeye Precinct and Township; Post-office, Davisville.
- Mariano, J. J., New-Mexico; vaquero, Fairview Precinct, Grafton Township, Post-office, Yolo.
- Martz, John, Switzerland; omnibus-driver for Capital Hotel, Woodland.
- Martz, F. J., Azores; gardener, on Sacramento River 33 miles S from Woodland; one hundred and sixty acres of land, Division 1; value, two thousand dollars; Merritt Precinct and Township; Post-office, Freeport, Sacramento County.
- Martin, James A., Va.; farmer, residence 3 miles N from Cacheville, 9 miles N from Woodland; one hundred and sixty acres of land, Division 3; value, six thousand dollars; West Grafton Precinct, Grafton Township; Post-office, Yolo.
- Martin, James M., Ill.; teacher, President of Hesperian College, Woodland.

- Martin, W. F., Penn.; laborer, residence 4 miles SE from Antelope, 26 miles SE from Woodland; West Grafton Precinct, Grafton Township; Post-office, Antelope.
- Martin, H. B., Mo.; laborer, Merritt Precinct and Township; Post-office, Sacramento.
- Martin, A. D., N. Y.; laborer, North Putah Precinct, Putah Township; Post-office, Davisville.
- Martin, Andrew, Mo.; farmer, South Putah Precinct, Putah Township; Post-office, Davisville.
- Martin, Noah, Mo.; farmer, South Putah Precinct, Putah Township; Post-office, Davisville.
- Martin, M. D., Va.; farmer, residence 10 miles NW from Cacheville, 16 miles NW from Woodland; one hundred and sixty acres of land, Division 3; value, four thousand dollars; West Grafton Precinct, Grafton Township; Post-office, Yolo.
- Martin, G. C., Va.; laborer, residence 10 miles NW from Cacheville, 16 miles NW from Woodland; West Grafton Precinct, Grafton Township; Post-office, Yolo.
- Martin, John T., N. C.; farmer, residence $7\frac{1}{2}$ miles SW from Woodland; one hundred and sixty acres of land, Division 3; value, five thousand dollars; North Putah Precinct; Putah Township; Post-office, Woodland.
- Martin, Henry P., N. C.; farmer, residence 8 miles SW from Woodland; three hundred and ten acres of land, Division 3; value, ten thousand dollars; North Putah Precinct, Putah Township; Post-office, Woodland.
- Martin, P. P., N. C.; farmer, residence 12 miles SW from Woodland; one hundred and sixty acres of land, Division 3; value, two thousand dollars; North Putah Precinct, Putah Township; Post-office, Woodland.
- Martin, S. Mo.; laborer, residence 5 miles E from Davisville; South Putah Precinct, Putah Township; Post-office, Davisville.
- Martin, T. A., Mo.; farmer, residence 5 miles NE from Davisville, 10 miles SE from Woodland; eleven hundred acres of land, Divisions 2 and 3; value, twenty thousand dollars; North Putah Precinct, Putah Township; Post-office, Davisville.

- Martin, John; laborer, boards at Overland House, Woodland.
- Martin, Jesse, New-Mexico; shepherd, North Putah Precinct, Putah Township; Post-office, Davisville.
- Marden, W. H., N. H.; general trader, residence Davisville; four hundred and eighty-six acres of land, Division 3; 2 miles SE from Davisville; 5 town lots in town of Davisville; proprietor of American House; partner with J. F. Cleff in hardware store; proprietor of a butcher shop—all in Davisville; value of real estate, fifteen thousand dollars; North Putah Precinct, Putah Township; Post-office, Davisville.
- Marders, A. R., Mo.; farmer, residence $2\frac{1}{2}$ miles SW from Cottonwood, 14 miles W from Woodland; one hundred and sixty acres of land, Division 3, all in cultivation; value, four thousand dollars; West Cottonwood Precinct, Cottonwood Township; Post-office, Cache Creek.
- Marders, H. L., Mo.; farmer, residence 2 miles W from Cottonwood, 14 miles W from Woodland; one hundred and sixty acres of land, Division 3, all in cultivation; value, three thousand dollars; East Cottonwood Precinct, Cottonwood Township; Post-office, Cache Creek.
- Marders, W. L., Mo.; farmer, residence 2 miles W from Cottonwood, 14 miles SW from Woodland, one hundred and sixty acres of land, Division 3; value, three thousand dollars; East Cottonwood Precinct, Cottonwood Township; Post-office, Cache Creek.
- Marders, Anderson, Ky.; residence 2 miles W from Cottonwood, 14 miles SW from Woodland; Post-office, Cache Creek.
- Marders, Anderson, Mo.; farmer, residence with Robert Marders, East Cottonwood Precinct, Cottonwood Township; Post-office, Cache Creek.
- Marshall, Andrew, Va.; farmer and stock-dealer, residence 14 miles SW from Woodland; six hundred and seven acres of land, Division 3; value, eighteen thousand dollars; capital invested, twenty-five hundred dollars; Buckeye Precinct and Township; Post-office, Silveyville, Solano County.

- Marsten, Henry F., England; residence $1\frac{1}{2}$ miles NE from Woodland; three hundred and twenty acres of land, Division 3, two hundred acres in cultivation; value, twelve thousand dollars; Cacheville Precinct, Cache Creek Township; Post-office, Yolo.
- Marsten, Wm.; farmer, rents land of Chas. Coil, $2\frac{1}{2}$ miles NW from Woodland; Woodland Precinct, Cache Creek Township; Post-office, Woodland.
- Martes, Francis G., Azores; gardener, on the Sacramento River; Merritt Precinct and Township; Post-office, Freeport, Sacramento County.
- Mason, W. W., Me.; farmer, residence 7 miles SW from Woodland; six hundred and forty acres of land, Division 3; value, fifteen thousand dollars, capital invested, one thousand dollars; East Cottonwood Precinct, Cottonwood Township, Post-office, Woodland.
- Mason, H. S., Mass.; farmer, rents, residence $\frac{1}{2}$ mile W from Buckeye, $15\frac{1}{2}$ miles SW from Woodland; Buckeye Precinct and Township; Post-office, Buckeye.
- Mason, Joseph W., Me.; laborer, Davisville, North Putah Precinct, Putah Township; Post-office, Davisville.
- Maston, John T., Ill.; farmer, rents, residence 3 miles N from Cacheville 7 miles N from Woodland; West Grafton Precinct, Grafton Township; Post-office, Yolo.
- Mast, Frederick, Germany; farmer, residence 16 mile W from Cacheville, 20 miles NW from Woodland; one hundred and sixty acres of land, Division 3; value, two thousand dollars [H]; Fairview Precinct, Grafton Township; Post-office, Yolo.
- Mast, G., Germany; farmer, residence 18 miles NW from Cacheville, 22 miles NW from Woodland; one hundred and sixty acres of land, Division 3; value, two thousand dollars [H]; Fairview Precinct, Grafton Township; Post-office, Yolo.
- Mast, M., Germany; laborer, residence 18 miles NW from Cacheville, 22 miles NW from Woodland; one hundred and sixty acres of land, fifty acres in cultivation, Division 3; value, twenty-three hundred dollars; Fairview Precinct, Grafton Township; Post-office, Yolo.

WOODLAND WINERY.

The Proprietors of this well known Winery takes pleasure in announcing to the public, that he now has, and will continue to keep on hand, the very best assortment of Native WINES, BRANDY and VINEGAR.

The Stock consists in part of

RED AND WHITE WINES,

Of the Vintage of '67 and '68.

BRANDIES, WHITE AND COLORED,

Pure Wine Vinegar in unlimited quantities, for Sale Cheap. Call and examine my Stock. Samples sent by mail, if desired.

J. W. STOUTENBERG,

Successor to D. BARNES.

Woodland, Oct. 1st., 1870.

FARMERS! ATTENTION!!

The undersigned is now prepared to accommodate the citizens of Cottonwood, and all others who may favor him with their patronage, with the very best articles of GENERAL MERCHANDISE, at the lowest living rates.

He would call particular Attention to his New and

COMPLETE STOCK OF MERCHANDISE,

AT HIS STORE IN COTTONWOOD,

Where can be found the choicest varieties of WINES, LIQUORS,
The best assortment of CLOTHING, GROCERIES,
FANCY GOODS, etc., to be found in
the County, and For Sale at a Bargain.

AUGUST HOFFMAN.

- Mast, Emanuel, Germany; laborer, residence 16 miles W from Cacheville, 20 miles NW from Woodland; Fairview Precinct, Grafton Township; Post-office, Yolo.
- Matlock, D. B., Ky.; farmer, residence 7 miles N from Cottonwood, 14 miles NW from Woodland; one hundred and sixty acres of land, fifty acres in cultivation, Division 3; value, two thousand three hundred dollars; West Cottonwood Precinct, Cottonwood Township; Post-office, Cache Creek.
- Matlock, R. J., Ky.; farmer, residence 14 miles W from Cacheville, 20 miles NW from Woodland; one hundred and sixty acres of land, Division 3; value, two thousand three hundred dollars; West Cottonwood Precinct, Cottonwood Township; Post-office, Yolo.
- Matlock, Joel E., Ky.; laborer, residence 12 miles W from Cacheville, 18 miles W from Woodland; Post-office, Yolo.
- Mattox, Samuel, Mo.; farmer, residence 6 miles SE from Davisville, 18 miles SE from Woodland; four hundred and eighty acres of land, Divisions 2 and 3; value, four thousand dollars; South Putah Precinct, Putah Township; Post-office, Davisville.
- Mathews, Amos, Penn.; civil engineer, residence Washington, Washington Township and Precinct; Post-office, Sacramento.
- Mathews, John, Ohio; contractor, residence Washington, Washington Township and Precinct; Post-office, Sacramento.
- Mathews Bros., Washington; town property and six thousand one hundred and forty acres of land, Division 2; value, thirteen thousand dollars; Post-office, Sacramento. [See, "Lands for Sale."]
- Mathena, Hadley, Ky.; gardener on Sacramento River, residence 2 miles S from Washington, 20 miles SE Woodland; dealer in all kinds of vegetables, five hundred acres of land, Divisions 1 and 2; value, twelve thousand five hundred dollars [H]; Washington Precinct and Township; Post-office, Sacramento.
- Mathewson, Joseph, Scotland; laborer, Washington; Washington Precinct and Township; Post-office, Sacramento.

- Maxwell, Charles, Ark.; blacksmith at Knight's Landing; East Grafton Precinct, Grafton Township; Post-office, Grafton.
- Maxwell, Thomas, Ark.; laborer; West Grafton Precinct, Grafton Township; Post-office, Antelope.
- Maxwell, Robert, Ala.; farmer, rents land 3 miles S from Antelope, 17 miles NW from Woodland; West Grafton Precinct, Grafton Township; Post-office, Antelope.
- Maxwell, F. W., Ala.; farmer, residence with Robert Maxwell; Post-office, Antelope.
- Maxwell, J. O., Ky.; farmer, residence $1\frac{1}{2}$ miles NE from Buckeye, 13 miles SW from Woodland; three hundred and twenty acres of land, Division 3; value, six thousand four hundred dollars; Buckeye Precinct and Township; Post-office, Buckeye.
- McAfee, Charles, Iowa; laborer; residence 6 miles S from Woodland; North Putah Precinct, Putah Township; Post-office, Woodland.
- McAfee, James, Iowa; laborer, residence $8\frac{1}{2}$ miles S from Woodland; South Putah Precinct, Putah Township; Post-office, Davisville.
- McBride, John, Ohio; farmer, residence on Sacramento River, one hundred and eighty-one acres of land, Divisions 1 and 2; value, fifteen hundred dollars; Washington Precinct and Township; Post-office, Sacramento.
- McCauley, James, Ireland; laborer, Davisville; North Putah Precinct, Putah Township; Post-office, Davisville.
- McCabee, O., Ireland; laborer, Knight's Landing; East Grafton Precinct, Grafton Township; Post-office, Grafton.
- McClintock, John P., Mo.; farmer, residence 3 miles W from Knight's Landing, 10 miles N from Woodland; two hundred and forty acres of land, Division 3; value, ten thousand dollars; East Grafton Precinct, Grafton Township; Post-office, Grafton.
- McClintock & Dinwiddie, saloon-keepers, Front street, Knight's Landing; saloon building and lot, value, sixteen hundred dollars; Post-office, Grafton.

- McClintock, J. R., Va.; saloon-keeper, Knight's Landing [see "McClintock & Dinwiddie"]; owns undivided one-half of one hundred and sixty acres of land, Division 3; value, four thousand dollars [H]; Post-office, Grafton.
- McClintock, A., Mo.; farmer, residence $4\frac{1}{2}$ miles SW from Knight's Landing, 8 miles N from Woodland; one hundred and sixty acres of land, Division 3; value, eight thousand dollars: East Grafton Precinct, Grafton Township; Post-office, Grafton.
- McClintock, A., Va.; laborer, residence Prairie, West Grafton Precinct, Grafton Township; Post-office, Prairie.
- McClure, James, Mo.; farmer and blacksmith, 15 miles N from Buckeye, 18 miles NW from Woodland; one hundred and sixty acres of land, Division 3; value, two thousand dollars; Fairview Precinct, Cottonwood Township; Post-office, Buckeye.
- McClure, Wm., Ohio; farmer, residence 7 miles SE from Davisville, 19 miles SE from Woodland; one hundred and sixty acres of land, Division 3; value, five thousand dollars; South Putah Precinct, Putah Township; Post-office, Davisville.
- McCleary, J. S; druggist, with Read & Magee, Woodland.
- McCrary, James, Scotland; gardener, residence E side of Elk Slough; seventy-seven acres of land, Divisions 1 and 2; value, five hundred dollars; Merritt Precinct and Township; Post-office, Freeport, Sacramento Co.
- McCombers, John F., Mo.; farmer, residence 5 miles SW from Buckeye, 20 miles SW from Woodland; one hundred and sixty acres of land, Division 3; value, three thousand two hundred dollars [H]; Buckeye Precinct and Township; Post-office, Buckeye.
- McComber, Wm., Penn.; farmer, residence 6 miles SW from Buckeye, 21 miles SW from Woodland; one hundred and sixty acres of land, Division 3; value, three thousand dollars [H]; Buckeye Precinct and Township; Post-office, Buckeye.
- McCarty, James, Ireland; laborer, Davisville; North Putah Precinct, Putah Township; Post-office, Davisville.

ECONOMY, THE ORDER OF THE DAY!

EDWARDS & CO.,

Wholesale and Retail

STATIONERS,

Cor. Fourth and J Streets, Sacramento,

Desire to call the attention of Parents, Teachers, and Scholars to the fact that they have *just Received from the East an Immense Invoice of School Books*, and are prepared to sell the same at the lowest Eastern retail price, and at the **LOWEST OF THE LOWEST SAN FRANCISCO WHOLESALE PRICES**. We have also received a large selection of

FANCY STATIONERY,

Consisting in part, of Initial Paper and Envelopes (new styles), French Papers, Inkstands, Writing Desks, Portfolios, Colored Inks, etc., and a large assortment of

Family Bibles, the Latest Dictionaries, Albums, New Books, Etc.,

And everything requisite in our line for the Merchant, Mechanic, Professor, or Student.

Don't fail to examine our Goods and Prices before Purchasing Elsewhere.

EDWARDS & COMPANY,

Corner Fourth and J Streets.

- McCradie, James, Scotland; laborer, Merritt Station; North Putah Precinct, Putah Township; Post-office, Woodland.
- McCue, Chas., N. Y.; carpenter, Davisville; North Putah Precinct, Putah Township; Post-office, Davisville.
- McConnell, Jackson, Va.; carpenter, residence corner of Third and North streets, Woodland.
- McConnell, Jackson, Penn.; carpenter, Davisville; North Putah Precinct, Putah Township; Post-office, Davisville.
- McCracken, Henry, Ky.; laborer, Washington, Washington Township and Precinct; Post-office, Sacramento.
- McCloud, A. L., Ohio; farmer, rents, residence 2 miles S from Cottonwood, 14 miles SW from Woodland; East Cottonwood Precinct, Cottonwood Township; Post-office, Cache Creek.
- McCormick, Andrew G., Mo.; farmer, residence 1 mile NE from Charleston, 8 miles NE from Woodland; seventeen hundred and fifty acres of land, eight hundred acres in cultivation, Divisions 1 and 2; value, twelve thousand dollars; Fremont Precinct and Township, Post-office, Charleston.
- McCormick, James, Penn.; telegraph operator, residence corner of Second and Court streets, Woodland.
- McClurg, Judah, Penn.; farmer, residence 4 miles S from Woodland; four hundred and seventy acres of land, Division 3; value, eighteen thousand eight hundred dollars; capital invested, one thousand dollars; Woodland Precinct, Cache Creek Township; Post-office, Woodland.
- McDonald, James, Ky.; farmer, residence on Sacramento River, 4 miles SE from Charleston, 10 miles NE from Woodland; nineteen hundred and thirty acres of land, three hundred acres in cultivation, Divisions 1 and 2; value, sixteen thousand dollars; Fremont Precinct and Township; Post-office, Charleston.
- McDonald, Thomas, Mass.; mechanic, Davisville, North Putah Precinct, Putah Township; Post-office, Davisville.

- McDonald, Mrs.; dressmaker, residence Good Templars' Hall, Woodland.
- McFarland, Michael, Oregon; laborer, Davisville, North Putah Precinct, Putah Township; Post-office, Davisville.
- McFadden, Jesse, Ohio; farmer, on Sacramento River, 42 mile S from Woodland; one hundred and fifty acres of land, Divisions 1 and 2; value, twenty-one hundred dollars; Merritt Precinct and Township; Post-office, Richland.
- McFadyen, J. W., N. H.; farmer, 2 miles NW from Cottonwood, 14 miles SW from Woodland; four hundred and fifty acres of land, Division 3; value, sixteen thousand dollars; capital invested, two thousand dollars; East Cottonwood Precinct, Cottonwood Township; Post-office, Cache Creek.
- McFadyen, Alex., N. H.; residence with J. W. McFadyen; Post-office, Cache Creek.
- McGrath, Thomas; laborer, Woodland.
- McGriff, Morton L., Ill; farmer, residence Knight's Landing; East Grafton Precinct, Grafton Township; Post-office, Grafton.
- McGriff, George, Ill.; farmer, Knight's Landing, East Grafton Precinct, Grafton Township; Post-office, Grafton.
- McGinnis, Frank, Penn.; laborer, Davisville; North Putah Precinct, Putah Township; Post-office, Davisville.
- McGregor, Peter, Vt.; general farmer, residence 3½ miles S from Washington, 21½ miles SE from Woodland; three hundred and eighty-one acres of land, Divisions 1 and 2; value, twenty thousand dollars; Washington Precinct and Township; Post-office, Sacramento.
- McKenzie, K., Scotland; blacksmith at Scott's Ranch; East Cottonwood Precinct, Cottonwood Township; Post-office, Cache Creek.
- McKinney, Henry, Ohio; Davisville, South Putah Precinct, Putah Township; Post-office, Davisville.
- McKay, John, Scotland; residence Fourth street, Woodland; house and lot, value one thousand dollars.

- McKenna, N. J., Mass.; blacksmith at Elliott's shop, Woodland.
- McLaughlin, Peter J., Conn.; wheelwright, Davisville; North Putah Precinct, Putah Township; Post-office, Davisville.
- McLaughlin, Patrick, Ireland; laborer, Washington; Washington Precinct and Township; Post-office, Sacramento.
- McLean, Alex., Nova Scotia; blacksmith at Dinsmore's shop, Woodland.
- McLellan, William, N. H.; saloon-keeper, Davisville; North Putah Precinct, Putah Township; Post-office, Davisville.
- McLaren, John, England; fisherman, Washington Precinct and Township; Post-office, Sacramento.
- McMillin, Mrs. M., Ireland; farmer, residence 6 miles N from Silveyville, Solano County, 14 miles SW from Woodland; three hundred and twenty-five acres of land, Division 3; value, twelve thousand dollars; Buckeye Precinct and Township; Post-office, Silveyville, Solano County.
- McMillin, W. H. Mo.; farmer, rents, residence 4 miles N from Cottonwood, 16 miles W from Woodland; East Cottonwood Precinct, Cottonwood Township; Post-office, Cache Creek.
- McMahon, J., Ireland; farmer, residence 3 miles SW from Buckeye, 18 miles SW from Woodland; three hundred and twenty acres of land, Division 3; value, six thousand four hundred dollars; capital invested, twelve hundred dollars; Buckeye Precinct and Township; Post-office, Buckeye.
- McMahan, Jesse, Mo.; dairyman at Carey's Ranch; South Putah Precinct, Putah Township; Post-office, Davisville.
- McMullen, Hamilton, Ireland; laborer, West Grafton Precinct, Grafton Township; Post-office, Prairie.
- McNaughton, James B., Canada; laborer, residence 5 miles NW from Cottonwood, 14 miles W from Woodland; West Cottonwood Precinct, Cottonwood Township; Post-office, Cache Creek.

- McMahon, P. J., Ireland; laborer, Washington; Washington Precinct and Township; Post-office, Sacramento.
- McNeil, George, Nova Scotia; laborer, Woodland.
- McNeil, Wm. H., Canada; farmer and blacksmith, residence 7 miles SW from Woodland; three hundred and forty-four acres of land, Division 3; value, ten thousand dollars; capital invested, twenty-five hundred dollars; North Putah Precinct, Putah Township; Post-office, Woodland.
- McNeil, Henry, Ill.; farmer, residence 9 miles SW from Woodland; one hundred and sixty acres of land, Division 3; value, three thousand dollars; capital invested, one thousand dollars; Buckeye Precinct and Township; Post-office, Woodland.
- McNeil, James, Ill.; farmer, residence 9 miles SW from Woodland; one hundred and sixty acres of land, Division 3; value, four thousand dollars; capital invested, five hundred dollars; North Putah Precinct, Putah Township; Post-office, Woodland.
- McNeil, Nelson, Ill.; laborer, residence 7 miles SW from Woodland; capital invested in stock and machines, five hundred dollars; North Putah Precinct, Putah Township; Postoffice, Woodland.
- McPhetridge, O. P., Mo.; student at law, boards at Olive Branch Hotel, Washington Precinct and Township; Post-office, Sacramento.
- McWilliams, Michael, N. Y.; farmer, residence with A. McWilliams.
- McWilliams, Andrew, Ireland; farmer, residence SE from Buckeye, 12 miles SW from Woodland; six hundred and forty acres of land, Division 3; value, twenty-five thousand dollars; capital invested, three thousand dollars; Buckeye Precinct and Township; Post-office, Buckeye.
- McWharter, Thomas, Ireland; laborer, Woodland.
- Meater, A., Prussia; laborer on farm of W. J. Frierson, 2½ miles SW from Knight's Landing; East Grafton Precinct, Grafton Township; Post-office, Grafton.
- Merritt, Albert, Vt.; general farmer, with H. P. Merritt.

- Meadder, Henry H., Tenn.; farmer, in partnership with O. Brown; residence $2\frac{1}{2}$ miles NW from Cacheville, $8\frac{1}{2}$ miles NW from Woodland; Cacheville Precinct, Cache Creek Township; Post-office, Yolo.
- Megowan, Robert D., Ky.; Deputy Assessor for Yolo County; house and lot in Washington; value, one thousand dollars; Washington Precinct and Township; Post-office, Sacramento.
- Megowan, David, Ky.; gardener and fruit-grower, on Sacramento River, 3 miles S from Washington, 21 miles SE from Woodland; three hundred and twenty acres of land, Divisions 1 and 2, one hundred acres in cultivation; value, twelve thousand dollars; Washington Precinct and Township; Post-office, Sacramento.
- Mehring, A. B.; physician, of Ray & Mehring; residence on Railroad street, office corner of Main and Railroad streets, Woodland.
- Melvin, Joseph, Tenn.; farmer, residence Davisville; two hundred and seventy-three acres of land, Division 3; value, seven thousand dollars; North Putah Precinct, Putah Township; Post-office, Davisville.
- Menehen, M., Ireland; blacksmith at Knight's Landing, East Grafton Precinct, Grafton Township; Post-office, Grafton.
- Mendenhall, C. D., Canada; laborer, residence 8 miles E from Woodland; Washington Precinct and Township; Post-office, Sacramento.
- Mering, S. N., Md.; farmer and Justice of the Peace, residence $\frac{1}{2}$ mile W from Cacheville, $6\frac{1}{2}$ miles NW from Woodland; one hundred and forty-seven acres of land, Division 3; value, seven thousand five hundred dollars; Cacheville Precinct, Cache Creek Township; Post-office, Yolo.
- Merkindollar, George T., France; expressman at Washington, Washington Precinct and Township; Post-office, Sacramento.
- Merritt, N. P., Vt.; farmer, residence 4 miles S from Woodland; one hundred acres of land, Division 3; value, four thousand dollars; Woodland Precinct, Cache Creek Township; Post-office, Woodland.

J. K. SMITH.

J. H. BROGAN.

SMITH & BROGAN,
Dealers in Furniture

*Of all kinds, Bedding of every description and Children's
Carriages of all sorts and sizes.*

Main Street, Opposite College,

Woodland, Cal.

N. B.—Particular attention given to **Undertaking**,
Metallic Burial Cases, and Wood Coffins always on hand, and anything
requisite for funerals furnished and promptly attended to at any hour.

P A C I F I C

Vegetable and Fruit Store,

C. GOLDMAN, Proprietor.

North Side Main Street, opposite College Building,

WOODLAND.



Choice Vegetables and Fruits
received daily by Railroad
from San Francisco.

—
Highest Cash price paid for
Poultry, Butter and Eggs.

—
Give me a call.

C. GOLDMAN.

Merritt, H. P., Vt.; general farmer, residence 5 miles S from Woodland; one thousand seven hundred and twenty acres of land, Division 3, all in cultivation [see "Willow Slough Farms"]; value, sixty-eight thousand eight hundred dollars; capital invested, twenty thousand dollars; North Putah Precinct, Putah Township; Post-office, Woodland.

Messick, James, Ill.; farmer, residence 16 miles S from Woodland; one hundred and sixty acres of land, Division 3; value, six thousand dollars; capital invested, one thousand dollars; North Putah Precinct, Putah Township; Post-office, Silveyville, Solano County.

Messinger, W. L., Mass.; machinist and farmer, residence Oak avenue, Woodland; forty acres of land, Division 3; value, seven thousand dollars.

Messerve, Charles, Me.; painter, Woodland.

Myers, William; laborer, Woodland.

Metzgar, Christian, Germany; laborer, Woodland; owns house and lot in Elliott's Addition; value, two hundred and fifty dollars.

Metzgar, Frederick, Germany; carpenter and farmer, residence 5 miles W from Cacheville, 10 miles NW from Woodland; one hundred and sixty acres of land, Division 4; value, one thousand two hundred dollars; West Grafton Precinct, Grafton Township; Post-office, Yolo.

Metzgar, Gothbeib, Germany; farmer, residence 5 miles W from Cacheville, 10 miles NW from Woodland; one hundred and sixty acres of land, Division 4; value, twelve hundred dollars; West Grafton Precinct, Grafton Township; Post-office, Yolo.

Michner, Jesse, Penn.; farmer, residence Davisville; North Putah Precinct, Putah Township; Post-office, Davisville.

Mills, E. B., Ohio; laborer, Cacheville, Cache Creek Township, Cacheville Precinct, Post-office, Yolo.

Mills, John Y., Ky.; laborer, West Grafton Precinct, Grafton Township; Post-office, Antelope.

Mills, Wm. R., Ky.; laborer, West Grafton Precinct, Grafton Township; Post-office, Antelope.

- Mills, A., Iowa; tinner, Railroad street, Knight's Landing; owns town lot and place of business; value, two thousand five hundred dollars; East Grafton Precinct, Grafton Township; Post-office, Grafton.
- Mills, John H., laborer, Woodland.
- Millan, Wm., Ky.; laborer, Davisville.
- Miller, Frederick, Md.; farmer, rents, residence 3 miles NW from Woodland; Woodland Precinct, Cache Creek Township; Post-office, Woodland.
- Miller, John S.; laborer, Cacheville, Cache Creek Township, Cacheville Precinct; Post-office, Yolo.
- Miller, A., Iowa; farmer, rents, residence 3 miles N from Antelope, 25 miles NW from Woodland; West Grafton Precinct, Grafton Township; Post-office, Antelope.
- Miller, James, Iowa; laborer, Antelope, West Grafton Precinct, Grafton Township; Post-office, Antelope.
- Miller, Marion, Mo.; laborer, West Grafton Precinct, Grafton Township; Post-office, Antelope.
- Miller, Prior, Ark.; laborer, West Grafton Precinct, Grafton Township; Post-office, Antelope.
- Miller, Taylor, Mo., laborer, Davisville; North Putah Precinct, Putah Township; Post-office, Davisville.
- Miller, Joseph, Azores; gardener, on Sacramento River, 30 miles S from Woodland; one hundred and eighty-six acres of land, Division 1; value, two thousand five hundred dollars [H]; Merritt Precinct and Township; Post-office, Sacramento.
- Miller, Peter, Sweden; carpenter, Woodland.
- Miller, James; farmer, residence Davisville; owns four hundred and forty acres of land, Division 3; value, two thousand five hundred dollars [H.]; North Putah Precinct, Putah Precinct, Putah Township; Post-office, Davisville.
- Miller, Wm. A., Oregon; laborer, Davisville, North Putah Precinct, Putah Township; Post-office, Davisville.
- Milsap, Walter, Mo.; farmer, residence $1\frac{1}{2}$ miles W from Cacheville, $7\frac{1}{2}$ miles NW from Woodland; one hundred and seventy-seven acres of land, Division 3; value, seven thousand dollars; Cacheville Precinct, Cache Creek Township; Post-office, Yolo.

- Minis, Wm., Penn.; State Senator from Yolo and Solano counties; residence on North street, W of railroad, Woodland; owns town lot and dwelling; value, four thousand dollars.
- Moody, T. M., Tenn.; blacksmith at Capay City, 21 miles NW from Woodland; owns house, lot and blacksmith-shop; value, two thousand dollars; West Cottonwood Precinct, Cottonwood Township; Post-office, Capay.
- Moody, Lorenzo, Mass.; farmer, residence 3 miles SW from Buckeye, 18 miles SW from Woodland; one hundred and sixty acres of land, Division 3; value, three thousand two hundred dollars; capital invested, four hundred dollars; Buckeye Precinct and Township; Post-office, Buckeye.
- Moger, A., N. Y.; clerk at Overland House, Woodland.
- Morgan, Moses W., Ohio; laborer, West Grafton Precinct, Grafton Township; Post-office, Antelope.
- Morgan, M. T., Penn.; farmer, one hundred and sixty acres of land in South Putah Precinct, Putah Township; value, by assessor, seven hundred dollars; Post-office, Davisville.
- Morgan, W. J., Penn.; farmer, with M. T. Morgan; South Putah Precinct, Putah Township; Post-office, Davisville.
- Morgan, James H., Ind.; laborer, Davisville; North Putah Precinct, Putah Township; Post-office, Davisville.
- Morgan, M. H., Ohio; farmer, residence $3\frac{1}{2}$ miles NW from Prairie, 14 miles NW from Woodland; two hundred acres of land, sixty-five acres in cultivation, Division 3; value, five thousand dollars; West Grafton Precinct, Grafton Township; Post-office, Prairie.
- Morgan, John L., Ohio; saloon-keeper, Davisville; North Putah Precinct, Putah Township.
- Monday, S. L., N. J.; farmer, residence 14 miles NW from Cacheville, 20 miles NW from Woodland; one hundred and sixty acres of land, one hundred and twenty-five acres in cultivation, Division 4; value, twelve hundred dollars; Fairview Precinct, Grafton Township; Post-office, Yolo.


Overland House,

CORNER SECOND AND MAIN STREETS,

Woodland,

Yolo County, Cal.

DR. HUNTER, Proprietor.

 Free Omnibus to and from the House.

G. M. EATON,


Masonic Block, Main Street,

WOODLAND, CAL.

DEALER IN

Groceries, Fruits, Vegetables, Etc.

Constantly on hand and for sale a choice variety of Groceries, selected especially for this market.

 Call and examine my goods and learn my prices before purchasing elsewhere.

G. M. EATON.

JAMES JOHNSON,

Attorney at Law,

Office up-stairs, Bank Building, Main Street, Woodland.

Will practice in the District Court.

- Monpleasure, J. M., carpenter in Capay Valley near Capay City; West Cottonwood Precinct, Cottonwood Township; Post-office, Capay.
- Montgomery, John, Ill.; laborer, Cacheville; Cache Creek Township, Cacheville Precinct; Post-office, Yolo.
- Montgomery, William, Ky.; farmer and stock-raiser, residence 3 miles E from Davisville, 14 miles SE from Woodland; six hundred and forty acres of land, Divisions 1 and 2; value, fourteen thousand dollars; South Putah Precinct, Putah Township; Post-office, Davisville.
- Montgomery, Alex., Ky.; farmer and stock-raiser, residence 3 miles E from Davisville, 15 miles SE from Woodland; six hundred and forty acres of land, Divisions 1 and 2; value, fifteen thousand dollars; South Putah Precinct, Putah Township; Post-office, Davisville.
- Montgomery, Wm. W., Mo.; farmer and stock raiser, residence 3 miles E from Davisville, 15 miles SE from Woodland; six hundred and forty acres of land, Divisions 1 and 2; value, fifteen thousand dollars; South Putah Precinct, Putah Township; Post-office, Davisville.
- Montgomery, Robert H., laborer, Davisville; North Putah Precinct, Putah Township; Post-office, Davisville.
- Monroe, J. T., Mo.; farmer, residence 3 miles NW from Buckeye, 15 miles SW from Woodland; one hundred and sixty acres of land, Division 3; value, three thousand dollars; capital invested, five hundred dollars; Buckeye Precinct and Township; Post-office, Buckeye.
- Moultree, Francis, Penn.; laborer, Washington; Washington Township and Precinct; Post-office, Sacramento.
- Montandoult, Peter, Canada; laborer, Knight's Landing; East Grafton Precinct, Grafton Township; Post-office, Grafton.
- Moore, Leroy, Ky.; farmer, residence 16 miles NW from Cacheville, 22 miles W from Woodland; one hundred and sixty acres of land, Division 4; value, one thousand dollars; Fairview Precinct, Cottonwood Township; Post-office, Yolo.

- Moore, Alex., Ark.; farmer, residence Grand Island, 8 miles NW from Knight's Landing, 20 miles N from Woodland; specialty—dairy cows; West Grafton Precinct, Grafton Township; Post-office, Grafton.
- Moore, Robert E., Penn.; farmer on ranch of James Moore, five miles SW from Woodland; Woodland Precinct Cache Creek Township; Post-office, Woodland.
- Moore, George W., Mass.; laborer, Washington; Washington Township and Precinct; Post-office, Sacramento.
- Moore, L. B., La.; laborer, Davisville.
- Moore, Charles E., at sea; laborer, Davisville; North Putah Precinct, Putah Township; Post-office, Davisville.
- Moore, James, Penn.; farmer, residence 5 miles SW from Woodland; eleven hundred and twenty acres of land, Division 3; value, fifty-five thousand dollars; capital invested, three thousand dollars; owner of Woodland Agricultural Ditch Company; value, fifty thousand dollars; Woodland Precinct and Township; Post-office, Woodland.
- Moore, George A., Iowa; laborer, West Grafton Precinct, Grafton Township; Post-office, Antelope.
- Moore, Mrs. Mary J., Ireland; house and lot, Main street, Woodland.
- Moore, E., Ky.; carpenter, Cacheville, Cacheville Precinct, Cache Creek Township; Post-office, Yolo.
- Moore, John, Canada; painter at Elliott's shop, Woodland.
- Moredock, S. J., Penn.; stable-keeper, Cacheville, Cacheville Precinct, Cache Creek Township; Post-office, Yolo.
- Morin, Charles D., Canada; tinner, Main street, Woodland; house and lot on Court street; value, four thousand dollars.
- Moran, Daniel, Ireland; watchman for California Pacific Railroad at depot, Washington, Washington Precinct and Township; Post-office, Sacramento.
- Morse, Stephen T., N. Y.; Merritt Precinct and Township; Post-office, Onisbo, Sacramento County.
- Morvis, R. W., Mo.; farmer, residence 1 mile W from Woodland, Woodland Precinct, Cache Creek Township; Post-office, Woodland.

- Morris, James, N. Y.; laborer, Davisville, North Putah Precinct, Putah Township; Post-office, Davisville.
- Morris, Thomas, Scotland; laborer, Prairie, West Grafton Precinct, Grafton Township; Post-office, Prairie.
- Morris, Levi W., Va.; farmer, residence 2 miles SW from Buckeye, 17 miles SW from Woodland; three hundred and thirty-nine acres of land, Division 3; value, sixteen thousand dollars; capital invested, three thousand dollars; North Putah Precinct, Putah Township; Post-office, Buckeye.
- Morris, Asa W., Penn.; farmer, residence 3 miles NE from Cacheville, 9 miles N from Woodland; three hundred and twenty acres of land, Division 3, all in cultivation; value, twenty-one thousand dollars; specialty, grain; West Grafton Precinct, Grafton Township; Post-office, Yolo.
- Morris, Thomas, Scotland; farmer and engineer, residence 5 miles S from Antelope, 26 miles NW from Woodland; one hundred and sixty acres of land, Division 3; value, three thousand dollars; West Grafton Precinct, Grafton Township; Post-office, Antelope.
- Morrissy, Patrick, Ireland; general farmer, on Sacramento River, 38 miles SE from Woodland; eighty acres of land, Division 1; value, three thousand dollars; Merritt Precinct and Township; Post-office, Freeport, Sacramento County.
- Morrow, James, Penn.; millwright, Woodland.
- Moses, E. R., Ohio; blacksmith, residence at Capitol Hotel, Woodland; eighty acres of land, 1½ miles SE from Woodland, Division 3; value, four thousand dollars; Post-office, Woodland.
- Moseby, Wade, Ky.; farmer, residence 8 miles W from Cacheville, 14 miles NW from Woodland; one hundred and sixty acres of land, Division 3; value, two thousand dollars; West Grafton Precinct, Grafton Township; Post-office, Yolo.
- Moseby, R. P., Mo.; laborer, Woodland.
- Moss, W.; saddler, Woodland.
- Myers, Martin, Ohio; carpenter, Woodland.

- Moss, Thomas, England; farmer, residence 6 miles NW from Cottonwood, 18 miles W from Woodland; one thousand and seventy acres of land, Division 4; value, six thousand dollars; West Cottonwood Precinct, Cottonwood Township; Post-office, Cache Creek.
- Mosbacher, Jacob, Prussia; farmer, residence 1 mile S from Cottonwood, 13 miles SW from Woodland; three hundred and twenty acres of land, Division 3; value, six thousand four hundred dollars; capital invested, six hundred dollars; East Cottonwood Precinct, Cottonwood Township; Post-office, Cache Creek.
- Mount, George, Tenn.; farmer, rents, Merritt Precinct and Township; Post-office, Freeport, Sacramento County.
- Mountain, Frank L., N. Y.; farmer, rents, Merritt Precinct and Township; Post-office, Freeport, Sacramento Co.
- Mudgett, Mrs. Hannah; residence on Fourth street between Main street and Lincoln avenue, Woodland; owns town property; value, five thousand five hundred dollars.
- Muhlenkaupt, Frederick, Prussia; residence 4 miles SW from Cacheville, 9 miles NW from Woodland; one hundred and sixty acres of land, Division 4; value, twelve hundred dollars; Cacheville Precinct, Cache Creek Township; Post-office, Yolo.
- Multner, F., Baden-Baden; merchant; Olive street, Davisville, North Putah Precinct, Putah Township; Post-office, Davisville.
- Mull, John, N. Y.; farmer, residence 5 miles NW from Davisville, 7 miles S from Woodland; one hundred and sixty acres of land, Division 3; value, five thousand dollars [H]; capital invested, two thousand dollars; North Putah Precinct, Putah Township; Post-office, Davisville.
- Murry, C. B., Penn.; farmer, residence 5 miles NE from Davisville, 10 miles SE from Woodland; one hundred and sixty acres of land, Division 3; value, fifteen hundred dollars; North Putah Precinct, Putah Township; Post-office, Davisville.
- Muse, James; laborer, Woodland.

- Murray, J. H., Canada; laborer; house and lot in Fabricius' addition to the town of Woodland; value, nine hundred dollars.
- Murray, Robert, Scotland; carpenter, Washington, Washington Township and Precinct; town property; value, five hundred dollars; Post-office, Sacramento.
- Murphy, J. C., Penn.; farmer, residence 4 miles NW from Capay, 24 miles NW from Woodland; two hundred acres of land, Division 3; value, three thousand five hundred dollars; West Cottonwood Precinct, Cottonwood Township; Post-office, Capay.
- Murphy, B., Ohio; laborer, residence 1 mile S from Antelope, West Grafton Precinct, Grafton Township; Post-office, Antelope.
- Murphy, J. H., Va.; blacksmith, Cacheville, Cache Creek Township, Cacheville Precinct; Post-office, Yolo.
- Mussy, Chas., Baden-Baden; farmer, residence 8 miles SW from Woodland; one hundred and sixty acres of land, Division 3; value, twelve hundred dollars; capital invested, four hundred dollars; Washington Precinct, Cache Creek Township; Post-office, Woodland.
- Meyers, B. F., Ky.; mechanic, East Cottonwood Precinct, Cottonwood Township; Post-office, Cache Creek.
- Myers, E. E., Mo.; laborer, residence 3 miles NW from Capay City, West Cottonwood Precinct, Cottonwood Township; Post-office, Capay.
- Myrick, George W., Me.; carpenter, Woodland.

N

- Nason, J. J., Me.; farmer, residence at Prairie 11 miles NW from Woodland; one hundred and sixty acres of land, Division 3, one hundred and forty acres in cultivation; value, three thousand dollars; West Grafton Precinct, Grafton Township; Post-office, Prairie.
- Nager, Mrs. Sophie, Switzerland; farmer, residence 4 miles W from Prairie, 11 miles NW from Woodland; one hundred and sixty acres of land, Division 3, one hundred acres in cultivation; staple, wheat; value, seven thousand dollars; Post-office, Prairie.

- Neff, Jacob, Ohio; carpenter, residence corner of Lincoln avenue and First street, Woodland; town property; value, four thousand dollars.
- Nelson, C., Ky.; farmer and stock-raiser, residence on Cache Creek, 3 miles N from Woodland; three thousand acres of land, Divisions 2 and 3, one hundred and twenty acres in cultivation; value, thirty-two thousand dollars; deals largely in cattle [see tables]; capital invested, ten thousand dollars; Woodland Precinct, Cache Creek Township; Post-office, Woodland.
- Nelson, Milton, Penn.; laborer, Capay Valley, West Cottonwood Precinct, Cottonwood Township; Post-office, Capay.
- Nelson, C. N.; saddler, Woodland.
- Nelson, James T., N. Y.; farmer, residence 16 miles NW from Cacheville, 21 miles NW from Woodland; one hundred and sixty acres of land, Division 3; staple, wheat; value, twenty-five thousand dollars; Fairview Precinct, Grafton Township; Post-office, Yolo.
- Newton, George; dairyman at Tule House Dairy, North Putah Precinct, Putah Township; Post-office, Davisville.
- Newberry, Joseph, Ala.; Woodland.
- Newcomb, O. C., Ala.; blacksmith, shop on Main street, opposite Catholic Church, Woodland.
- Newcomb, George W., Vt.; laborer, Woodland.
- Newton, Jasper, Ohio; farmer in North Putah Precinct, Putah Township; Post-office, Davisville.
- Newton & Co.; lumber-dealers at the Depot, Woodland. [See advertisement.]
- Newton, R. H.; carpenter, shop and mill W side Railroad near Depot, Woodland; residence on North street W from Railroad; value of real estate, eight thousand dollars.
- Newhall, Allen B.; laundryman at Washington; Washington Precinct and Township; Post-office, Sacramento.
- Neel, Wm. C., Ill.; laborer near Prairie; West Grafton Precinct, Grafton Township; Post-office, Prairie.
- Niel, Jennings H., Fla.; laborer, Woodland.

Nicholson, Wm. A., Mo.; laborer, Knight's Landing; East Grafton Precinct, Grafton Township; Post-office, Grafton.

Nickell, J. J., Ky.; farmer, residence 16 miles NW from Cacheville, 22 miles NW from Woodland; one hundred and sixty acres of land, Division 3, one hundred and forty acres in cultivation; value, three thousand dollars; Fairview Precinct, Grafton Township; Post-office, Yolo.

Nifenecker, Hercules, France; painter, Cacheville; Cacheville Precinct, Cache Creek Township; Post-office, Yolo.

Nixon, John B., Vt.; attorney at law and farmer, residence in Hungry Hollow, 10 miles NW from Cottonwood, 21 miles NW from Woodland; three hundred and twenty acres of land, Division 3, all in cultivation; staple, wheat; value, five thousand dollars; Fairview Precinct, Grafton Township; Post-office, Cache Creek.

Nixon, Alexander H., Me.; farmer, 12 miles NW from Cottonwood, 22 miles NW from Woodland; four hundred and eighty acres of land, Division 3, all in cultivation; staple, wheat; value, seven thousand dollars; Fairview Precinct, Grafton Township; Post-office, Yolo.

Norman, Joseph H., Tenn.; farmer, North Putah Precinct, Putah Township; Post-office, Davisville.

Norvell, Linderman L., Va.; laborer, West Grafton Precinct, Grafton Township; Post-office, Prairie.

Nolan, Patrick, Ireland; farmer on Sutter Slough; the last man in the County going south; residence 50 miles below Woodland by the river road, 24 miles S and 15 miles E from Woodland; one hundred and forty-seven acres of land, Divisions 1 and 2, garden and grazing; value, fifteen hundred dollars; Merritt Precinct and Township; Post-office, Onisbo, Sacramento County.

Norton, Samuel J., Ky.; farmer, residence 3 miles NW from Buckeye, 15 miles SW from Woodland; one hundred and fifty-seven acres of land, Division 3, all in cultivation; value, three thousand dollars; capital invested, six hundred dollars; Buckeye Precinct and Township; Post-office, Buckeye.

- Norton, John W., Ill.; farmer, residence with S. J. Norton; Post-office, Buckeye.
- Norton, George; engineer, Woodland.
- Norton, James, Ill.; farmer, rents land, 3 miles NW from Buckeye, 15 miles SW from Woodland; Buckeye Precinct and Township; Post-office, Buckeye.

O

- Oakes, Francis G., Mass., fisherman, Washington, Washington Precinct and Township; Post-office, Sacramento.
- O'Brien, Thomas, Ireland; laborer, Woodland.
- O'Brien, Thomas, Ireland; laborer, Washington, Washington Precinct and Township; Post-office, Sacramento.
- O'Brien, John, N. Y.; saloon-keeper, Cacheville, Cache Creek Township, Cacheville Precinct; Post-office, Yolo.
- O'Conner, Phillip, Ireland; blacksmith, Woodland.
- O'Conner, James, N. Y.; laborer, Davisville, North Putah Precinct; Putah Township; Post-office, Davisville.
- O'Connel, Stephen, Ireland; laborer, Davisville, North Putah Precinct, Putah Township; Post-office, Davisville.
- O'Donnell, George, N. Y.; laborer, Woodland.
- Oeste, Wilhelm, Germany; farmer, North Putah Precinct, Putah Township; one hundred and sixty acres of land, Division 3; value, two thousand dollars; Post-office, Davisville.
- O'Farrell, Francis; laborer, Washington Precinct and Township; Post-office, Sacramento.
- O'Flaherty, Terrence, Ireland; laborer, Woodland.
- Ogburn, Samuel L., Texas; farmer, residence 5 miles SW from Woodland; one hundred and forty-nine acres of land, Division 3, all in cultivation; fifteen acres of choice grapes; staple product, wheat; value, seven thousand dollars; capital invested, one thousand dollars [see "Vineyards"]; Woodland Precinct, Cache Creek Township: Post-office, Woodland.
- Ogburn, Wm., Texas; farmer, residence with Samuel Ogburn; Post-office, Woodland.
- Ogburn, John T., Texas; farmer, residence with Samuel Ogburn; Post-office, Woodland.

- Ogburn, H. U., Texas; tinsmith and hardware merchant, Main street, Woodland; store, lot and dwelling; value, seven thousand five hundred dollars.
- Ogburn, Mrs.; millinery store and dressmaking establishment, Main street, one door W from Ogburn's tin-shop and hardware store, Main street, Woodland.
- Ogden, A. J., Va.; farmer, residence $7\frac{1}{2}$ miles SW from Woodland; three hundred and eighty-three acres of land, Division 3, all in cultivation; staple, wheat; value, sixteen thousand dollars; capital invested, two thousand five hundred dollars; North Putah Precinct, Putah Township; Post-office, Woodland.
- Ogden, A. T., Me.; carpenter, residence North street, Woodland.
- O'Keefe, D., Ireland; laborer, Woodland.
- O'Keefe, John, Ireland; farmer, residence Locust street, Knight's Landing; one hundred and sixty acres of land 2 miles S from Knight's Landing; value of real estate, four thousand eight hundred dollars; East Grafton Precinct, Grafton Township; Post-office, Grafton.
- Olds Brothers, farmers, residence 5 miles S from Woodland; three hundred and twenty acres of land, Division 3, all in cultivation; staple, wheat; value, thirteen thousand dollars; dealers in hogs. [See tables.]
- Olds; Lewis, Mich.; farmer, of Olds Brothers, North Putah Precinct, Putah Township; Post-office, Woodland.
- Olds, Cheney, Mich.; farmer, of Olds Brothers, North Putah Precinct, Putah Township; Post-office, Woodland.
- Oliphant, Henry, Ohio; farmer, residence 7 miles W from Antelope, 30 miles NW from Woodland; three hundred and twenty acres of land, Division 4, sixty acres in cultivation; value, fifteen hundred dollars; Fairview Precinct, Grafton Township; Post-office, Antelope.
- Otis, Edwin T., N. Y.; laborer, North Putah Precinct, Putah Township; Post-office, Davisville.
- Oliver, Archibald, Mo.; farmer, $3\frac{1}{2}$ miles W from Woodland; Cache Creek Township, Woodland Precinct; Post-office, Woodland.
- Olsen, Samuel, Sweden; laborer, Woodland.

- Oliver, James, Ky.; farmer, residence $4\frac{1}{2}$ miles W from Woodland; one hundred and sixty acres of land, Division 3, all in cultivation; value, four thousand dollars; capital invested, five hundred dollars; Woodland Precinct, Cache Creek Township; Post-office, Woodland.
- Oliver, John A., Mo.; farmer, residence 6 miles W from Woodland; one hundred and sixty acres of land, Division 3, all in cultivation; staple, wheat; value, three thousand dollars; capital invested, twenty-five hundred dollars; East Cottonwood Precinct, Cottonwood Township; Post-office, Woodland.
- Olsen, C., Sweden; farmer, residence 7 miles SE from Woodland; one hundred and sixty acres of land, Division 3; value, fifteen hundred dollars; North Putah Precinct, Putah Township; Post-office, Woodland.
- O'Neal, James, Ireland; residence Olive street, Davisville; Justice of the Peace, attorney at law, general conveyancer and farmer [see "O'Neal & Terrill"]; South Putah Precinct, Putah Township; Post-office, Davisville.
- O'Neal & Terrill, general farmers, 5 miles NE from Davisville, 10 miles SE from Woodland; three hundred and twenty acres of land, Division 3, part in grain, the remainder in grazing; value, five thousand dollars; deal in first-class American horses. [See tables.]
- Orear, Isaac, Tenn.; laborer, near Antelope; West Grafton Precinct, Grafton Township; Post-office, Antelope.
- Osmond, J., Denmark; fisherman, mouth of Babel Slough, 10 miles below Washington, 28 miles SE from Woodland; Merritt Township and Precinct; Post-office, Freeport, Sacramento County.
- Orr, John, Del.; gardener, rents on the Sacramento River, 17 miles below Washington, 35 miles SE from Woodland; Merritt Township and Precinct; Post-office, Richland, Sacramento County.
- Orr, Daniel, Del.; gardener, with John Orr, Merritt Precinct and Township; Post-office, Richland, Sacramento County.
- Osburn, Albert W., Mass.; photographer, Main street, Woodland.

- Otey, R. M., Va.; laborer, Cacheville, Cache Creek Township, Cacheville Precinct; Post-office, Yolo.
- Otis, E. P., N. Y.; clerk at the American House, Davisville; North Putah Precinct, Putah Township.
- Overhaus, Wm., Prussia; farmer, residence $2\frac{1}{2}$ miles SW from Buckeye, 17 miles SW from Woodland; two hundred and sixty acres of land, Division 3, all in cultivation; staple, wheat; value, seven thousand dollars; capital invested, twenty-five hundred dollars; Buckeye Precinct and Township; Post-office, Buckeye.

P

- Pace & Cramer; stock-raisers; claim and occupy a large stock range of unsurveyed land in the hills of Grafton Township; deal largely in cattle and hogs [see tables]; value of the range, nominal, until brought in market; address, "John L. Pace," Yolo Post-office.
- Pace, John L.; farmer and stock-raiser, of Pace & Cramer, residence 1 mile NE from Cacheville; one hundred and twenty acres of land, Division 3, all in cultivation, mostly alfalfa; value, eight thousand dollars; Cache Creek Township, Cacheville Precinct; Post-office, Yolo.
- Palmer, George M., Ky.; farmer, in Capay Valley, 4 miles NW from Capay, 24 miles NW from Woodland; three hundred acres of land, Division 3, one hundred and fifty acres in cultivation; staple, wheat; value, four thousand dollars; West Cottonwood Precinct, Cottonwood Township; Post-office, Capay.
- Palmerton, Wm., Ohio; farmer, residence Grand Island, 9 miles NW from Knight's Landing, 18 miles NE from Woodland, West Grafton Precinct, Grafton Township; Post-office, Grafton.
- Palmer, Joseph, Ky.; laborer, North Putah Precinct, Putah Township; Post-office, Davisville.
- Palm, A., chicory manufacturer, garden and mill on the Sacramento River, 4 miles below Washington, 22 miles SE from Woodland [see "Harnes & Palm"]; undivided half of property [H]; Washington Precinct and Township; Post-office, Sacramento.

- Palen, Adolph, Germany; laborer, Washington, Washington Township and Precinct; Post-office, Sacramento.
- Palmer, Joseph, Ohio; farmer, residence 5 miles SE from Davisville, 15 miles SE from Woodland; one hundred and sixty acres of land, Division 3; value, four thousand eight hundred dollars; South Putah Precinct, Putah Township; Post-office, Davisville.
- Parker, J. F., Ohio; farmer, residence 8 miles E from Davisville, 18 miles SE from Woodland; three hundred and twenty acres of land, Division 3, two hundred acres in cultivation; staple, wheat; value, six thousand dollars; South Putah Precinct, Putah Township; Post-office, Davisville.
- Parham, J. G., farmer, residence 8 miles SW from Woodland; one hundred and twenty acres of land, Division 3, all in cultivation; staple, wheat; value, five thousand dollars.
- Parmeter, J. E., Mich.; hotel-keeper, Davisville; North Putah Precinct, Putah Township; Post-office, Davisville.
- Parkes, S. W., N. Y.; blacksmith, shop on Olive street, Davisville; North Putah Precinct, Putah Township; Post-office, Davisville.
- Parker, George H., cabinet-maker, Woodland.
- Parkes, George W., Mass.; farmer, residence 3 miles N from Cacheville, 8 miles NW from Woodland; three hundred and twenty acres of land, all in cultivation; staple, wheat; value, fourteen thousand dollars; West Grafton Precinct, Grafton Township; Post-office, Yolo.
- Parker, G. L., Ohio; laborer, residence 16 miles NW from Cacheville, 20 miles NW from Woodland; Fairview Precinct, Grafton Township; Post-office, Yolo.
- Parker, T., N. Y.; farmer, residence 16 miles NW from Cacheville, 20 miles NW from Woodland; three hundred and twenty acres of land, Division 3; value, three thousand dollars; Fairview Precinct, Grafton Township; Post-office, Yolo.
- Parks, Richard, N. Y.; millwright, Cacheville; Cacheville Precinct, Cache Creek Township; Post-office, Yolo.

- Parker, J. L., Ohio; laborer, Davisville; North Putah Precinct, Putah Township; Post-office, Davisville.
- Parramore, J. W., Va.; saloon-keeper, Knight's Landing; East Grafton Precinct, Grafton Township.
- Parramore, E. L., Va.; physician and surgeon, Knight's Landing; office, Glasscock's drug-store, Front street; residence on Fifth street, between the railroad and Mill street; East Grafton Precinct, Grafton Township; Post-office, Grafton.
- Parr, N. F., Ky.; carpenter, Davisville; North Putah Precinct, Putah Township; Post-office, Davisville.
- Parsons, Mrs. S. K., N. Y.; farmer, one hundred and sixty acres of land, Division 4; value, fifteen hundred dollars; Post-office, Grafton.
- Parrish, Barney, Penn.; residence 1 mile W from Cacheville, 5 miles NW from Woodland; two hundred and sixty-seven acres of land, Division 3, all in cultivation; ten acres of orchard; staple, wheat; value, thirteen thousand five hundred dollars; Cacheville Precinct, Cache Creek Township; Post-office, Yolo.
- Parriatt, John E., Va.; farmer, rents land in West Grafton Precinct, Grafton Township; Post-office, Grafton.
- Parriatt, Dexter L., Va.; teamster, Knight's Landing; East Grafton Precinct, Grafton Township; Post-office, Grafton.
- Paten, Ernest, Hanover; farmer, residence 8 miles SE from Davisville, 18 miles SE from Woodland; one hundred and sixty acres of land, Division 3, all in cultivation; staple, wheat; value, two thousand five hundred dollars; capital invested, six hundred dollars; South Putah Precinct, Putah Township; Post-office, Davisville.
- Patrick, Wm. P., Me.; gardener on the Sacramento River, in Washington Precinct and Township; Post-office, Sacramento.
- Patterson, J., laborer, Woodland.
- Patterson, A. H., Me.; farmer, rents land 3 miles S from Woodland, Woodland Precinct, Cache Creek Township; Post-office, Woodland.

- Patterson, Archibald, S. C.; painter, Woodland.
- Patterson, H. L., Penn.; farmer, residence 5 miles W from Woodland; one hundred and sixty-three acres of land, Division 3, all in cultivation; value, two thousand dollars; Woodland Precinct, Cache Creek Township; Post-office, Woodland.
- Patton, Wm., Ill.; farmer, residence 4 miles NW from Davisville, 8 miles SE from Woodland; one hundred and twenty acres of land, Division 3, all in cultivation; value, four thousand dollars; North Putah Precinct, Putah Township; Post-office, Woodland.
- Patton, John, Scotland; conductor on California Pacific Railroad, Davisville; North Putah Precinct, Putah Township; Post-office, Davisville.
- Payne, Henry J., N. Y.; gardener on the Sacramento River, 2 miles below Washington, 20 miles SE from Woodland; twenty-one acres of land, Division 1, all in cultivation; value, four thousand dollars; Washington Precinct and Township; Post-office, Sacramento.
- Payne, G. G., N. Y.; laborer, near Washington, Washington Precinct and Township; Post-office, Sacramento.
- Pearlear, James G.; laborer, residence 2 miles W from Prairie, 13 miles NW from Woodland; West Grafton Precinct, Grafton Township; Post-office, Prairie.
- Pease, V. O.; laborer, Cacheville, Cacheville Precinct, Cache Creek Township; Post-office, Yolo.
- Peck, Orrin, N. Y.; carpenter, Davisville, North Putah Precinct, Putah Township; Post-office, Davisville.
- Peckham, Jonathan, N. Y.; carpenter, Davisville, North Putah Precinct, Putah Township; Post-office, Davisville.
- Pedler, Jonah, England; miner, Woodland.
- Pedler, Henry, Vt.; carpenter, residence corner of Oak avenue and Fourth street, Woodland.
- Pedler, Randolph P., Vt.; carpenter, residence with Henry Pedler, Woodland.
- Pedler, Frank, Vt.; student, residence corner of Lincoln avenue and First street, Woodland.
- Pedler, A. P., Wis.; student, residence Oak avenue, Woodland.

- Peddicord, John, Tenn.; laborer, Cacheville, Cacheville Precinct, Cache Creek Township; Post-office, Yolo.
- Pendegast, Rev. John N., S. C.; Resident Pastor of the First Christian Church, Woodland, residence $\frac{1}{2}$ mile S from Main, on West street; sixty acres of land adjoining; value, nine thousand dollars.
- Pendegast, R. W.; teacher, Woodland.
- Pendegast, Horace B.; teacher, Woodland.
- Pendegast, John; teacher, Woodland.
- Pendegast, Samuel T.; clerk, Woodland, residence West street, $\frac{1}{2}$ mile S from Main street.
- Pennington, Henry, Ireland; residence Woodland; one hundred and sixty acres of land, $3\frac{1}{2}$ miles NE from Woodland, Division 3; value, four thousand dollars.
- Pelkie, John, Canada; laborer, Woodland.
- Percell, Joel, Jr., Ill.; farmer, rents land 4 miles W from Knight's Landing, 10 miles N from Woodland; East Grafton Precinct, Grafton Township; Post-office, Grafton.
- Percell, James, Tenn.; farmer, residence 3 miles NE from Cottonwood, 9 miles W from Woodland; one hundred and sixty acres of land, Division 3; value, three thousand dollars; East Cottonwood Precinct, Cottonwood Township; Post-office, Yolo.
- Perkins, E. E., Mich.; Justice of the Peace and farmer, residence 4 miles S from Capay City, 22 miles W from Woodland; seven hundred and fifty acres of land, Divisions 3 and 4; value, two thousand five hundred dollars; East Cottonwood Precinct, Cottonwood Township; Post-office, Capay.
- Perry, Wm. H., N. Y.; laborer, Woodland.
- Perry, Henry, Me.; blacksmith, Woodland; shop on First street, near Main street, steam power [see card]; residence Fourth street; town property; value, two thousand dollars.
- Peterson, Martin, Sweden; painter, Woodland; shop W side of railroad, N side of Main street; residence on Lincoln avenue, near East street [see card]; value of town property, two thousand five hundred dollars.

- Peterson, Elias, Penn.; Justice of the Peace, Woodland; office one door E from Post-office, Main street; residence on North street near Fourth street.
- Peterson, John, Denmark; bar-keeper, Woodland.
- Peterson, H., Denmark; fisherman, Washington, Washington Precinct and Township; Post-office, Sacramento.
- Peterson, James, Denmark; fisherman, Washington, Washington Precinct and Township; Post-office, Sacramento.
- Peterson, Peter, Denmark; farmer, rents land 3 miles S from Buckeye, 17 miles SW from Woodland; Buckeye Precinct and Township; Post-office, Buckeye.
- Peters & Howard, blacksmiths and wagon-makers, Davisville; formerly Collins' shop.
- Peters, Wm., Tenn.; blacksmith, of Peters & Howard, Olive street, Davisville.
- Peters, Joseph, Azores; gardener, rents land on the Sacramento River 19 miles below Washington, 37 miles SE from Woodland; Merritt Precinct and Township; Post-office, Freeport, Sacramento County.
- Peters, Anton, Azores; laborer, Woodland.
- Pfeil, Frederick, Prussia; farmer, residence 10 miles NW from Cacheville, 16 miles NW from Woodland; one hundred and sixty acres of land, Division 4; value, fifteen hundred dollars; Fairview Precinct, Grafton Township; Post-office, Yolo.
- Phelps, Orrin, Mich.; farmer, rents land 6 miles NW from Prairie, 17 miles NW from Woodland; Fairview Precinct, West Grafton Township; Post-office, Prairie.
- Phillips, H. F., Penn.; wagon-maker and farmer; rents land 4 miles SE from Buckeye, 18 miles SE from Woodland; Buckeye Precinct and Township; Post-office, Buckeye.
- Phillips, J., Mo.; farmer, residence 3 miles W from Knight's Landing, 8 miles N from Woodland; one hundred and sixty acres of land, Division 3; value, four thousand dollars; East Grafton Precinct, Grafton Township; Post-office, Grafton.

- Petit, Asa, Ohio; blacksmith, Cacheville, Cacheville Precinct, Cache Creek Township; Post-office, Yolo.
- Phillaber, R., Ind.; restaurant and saloon on Olive street, near Depot, Davisville; value of real estate in town, five thousand dollars; North Putah Precinct, Putah Township; Post-office, Davisville.
- Pierson & Jackson; physicians and surgeons, office on Main street, Woodland. [See card.]
- Pierson, B. H., Mo.; of Pierson & Jackson; County Physician, residence corner of First street and Oak avenue; value, four thousand dollars; office, Main street near Post-office, Woodland.
- Pierce, George W., N. Y.; farmer, residence 5 miles W from Davisville, 11 miles SW from Woodland; seven hundred and forty-four acres of land, Division 3, mostly in cultivation; staple, wheat; thirty acres of vineyard [see "Vineyards"]; value of real estate, twenty-two thousand dollars [H.]; deals in cattle and hogs [see tables]; North Putah Precinct, Putah Township; Post-office, Davisville.
- Pierce, T. B., Sen., England; dentist, Davisville; North Putah Precinct, Putah Township; Post-office, Davisville.
- Pierce, T. B., Jr., Ind.; clerk, Yolo House, Davisville; North Putah Precinct, Putah Township; Post-office, Davisville.
- Pierce, H. A., Vt.; carpenter, residence 5 miles W from Woodland; one hundred and thirty-one acres of land, Division 4; value, two thousand dollars; Woodland Precinct, Cache Creek Township; Post-office, Woodland.
- Pierce, George A., Canada; farmer and painter, residence on Willow Slough, 6 miles SE from Woodland; one hundred and sixty acres of land, Division 3, all in cultivation; value, six thousand dollars; North Putah Precinct, Putah Township; Post-office, Woodland.
- Pitts, Augustus, Va.; laborer, Knight's Landing; East Grafton Precinct, Grafton Township; Post-office, Grafton.

- Piper, Daniel, Va.; laborer, North Putah Precinct, Putah Township; Post-office, Davisville.
- Plant, L. J., Ind.; clerk, Davisville; North Putah Precinct, Putah Township; Post-office, Davisville.
- Pitts, Wm. T., Mich.; laborer, Knight's Landing; East Grafton Precinct, Grafton Township; Post-office, Grafton.
- Plank, B. F.; laborer, Washington; Washington Precinct and Township; Post-office, Sacramento.
- Platt, Wm., N. J.; farmer, residence 3 miles W from Davisville, 12 miles SW from Woodland; three hundred and twenty acres of land, Division 3; value, ten thousand dollars; North Putah Precinct, Putah Township; Post-office, Davisville.
- Plomteaux, H. J., Ind.; dentist, of Prather & Plomteaux, Woodland.
- Plum, Wm., N. J.; farmer, residence $2\frac{1}{2}$ miles NE from Cacheville, $8\frac{1}{2}$ miles N from Woodland; East Grafton Precinct, Grafton Township; Post-office, Yolo.
- Plummer, David B., Ill.; laborer, 2 miles SW from Prairie, 9 miles NW from Woodland; West Grafton Precinct, Grafton Township; Post-office, Prairie.
- Plummer, John, N. Y.; wagon- and carriage-maker, Knight's Landing; shop on Mill street; East Grafton Precinct, Grafton Township; Post-office, Grafton.
- Pockman, J. B., Mo.; farmer, residence 2 miles N from Cacheville, 7 miles NW from Woodland, with J. N. Pockman; West Grafton Precinct, Grafton Township; Post-office, Yolo.
- Pockman, J. N., Mo.; farmer, residence 2 miles N from Cacheville, 7 miles NW from Woodland; one hundred and sixty acres of land, Division 3, all in cultivation; staple, wheat; value, seven thousand dollars; invested in business, one thousand dollars; West Grafton Precinct, Grafton Township; Post-office, Yolo.
- Pockman, J. M., Mo.; bootmaker, Woodland.
- Pockman, H. C., Mo.; laborer, residence 3 miles N from Cacheville, 8 miles NW from Woodland; West Grafton Precinct, Grafton Township; Post-office, Yolo.

- Pockman, T. C., Mo.; clerk in Freeman's store, Woodland; residence north end of Third street; real estate, value nine thousand dollars.
- Pockwood, Charles, Mo.; blacksmith, Woodland.
- Pond, S. P., Vt.; farmer, residence 2 miles E from Woodland; one hundred and sixty acres of land, Division 3, all in cultivation; staple, wheat; value, eight thousand dollars; Woodland Precinct, Cache Creek Township; Post-office, Woodland.
- Poorman, David, N. Y.; farmer, residence 5 miles W from Cottonwood, 17 miles W from Woodland; one hundred and sixty-three acres of Government land, Division 4, possessory title; value, fifteen hundred dollars; East Cottonwood Precinct, Cottonwood Township; Post-office, Cache Creek.
- Porter, H. B., N. Y.; gardener, residence 7 miles SW from Buckeye, 20 miles SW from Woodland; sixty-one acres of land, Division 4, twenty-three acres in garden; value, twelve hundred dollars; Buckeye Precinct and Township; Post-office, Buckeye.
- Porter, Alexander, Penn.; farmer, residence 5 miles NW from Cacheville, 10 miles NW from Woodland; three hundred and twenty acres of land, Division 3, all in cultivation; staple, wheat; value, fourteen thousand dollars; West Grafton Precinct, Grafton Township; Post-office, Yolo.
- Porter, A. D., Wis.; of Porter & Cowell, Main street, Woodland.
- Porter & Cowell; fruit and vegetable store, Main street, Woodland.
- Porter, Thomas R., Penn.; of Porter & Cowell, Woodland.
- Porterfield, T. R., Ohio; telegraph operator at the Depot, Woodland.
- Pound, James, Ky.; farmer, near Antelope; West Grafton Precinct, Grafton Township; Post-office, Antelope.
- Powell, James N., Md.; laborer, West Grafton Precinct, Grafton Township; Post-office, Prairie.
- Powell, Mrs.; Washington Hall, boarding-house, opposite Good 'Templars' Hall, Woodland.

Go, Go, Go, Go, Go, Go, Go,

REPAIRING, BLACKSMITHING, HORSE SHOEING, PLOWS AND HARROWS
MANUFACTURED AND CONSTANTLY FOR SALE.

WAGONS, BUGGIES, EXPRESS WAGONS, FOR SALE CHEAP.

To ELLIOTT'S

CARRIAGE

Manufactory,

Where is For Sale every variety of vehicles
manufactured from the best material
and under the immediate
supervision of the

Proprietor, - - C. ELLIOTT.

The largest and most complete Stock in the
State, defying competition. None but FIRST-
CLASS workmen employed, and the BEST and
most THOROUGHLY SEASONED lumber used.

The Stock Consists in part of

BUGGIES

Of every Variety.

WAGONS,

From 2 to 10 horse. EXPRESS WAGONS,
SPRING WAGONS, GROCERY
WAGONS, and above all,

Elliott's New California Wagon,

Superior to anything of the kind in the State,

C. ELLIOTT,

Main Street,

WOODLAND.

- Powell, Alexander, N. Y.; farmer, residence 2 miles W from Cottonwood, on Cottonwood Creek, 15 miles W from Woodland; one hundred and sixty acres of land, Division 3, all in cultivation; staple, wheat; East Cottonwood Precinct, Cottonwood Township; Post-office, Cache Creek.
- Powell, Lyman H., N. Y.; sheep-raiser, residence 8 miles NW from Cottonwood, 20 miles NW from Woodland; seven hundred and fifty acres of land, Division 4; value, sixteen hundred dollars [see tables]; West Cottonwood Precinct, Cottonwood Township; Post-office, Cache Creek.
- Powell, Mrs. Sarah N., Ohio; farmer, residence 3 miles N from Cacheville, 8 miles N from Woodland; one hundred and sixty acres of land, Division 3, all in cultivation; staple, wheat; value, seven thousand dollars; Post-office, Yolo.
- Powers, Charles, Ill.; farmer, residence 5 miles W from Cottonwood, 17 miles W from Woodland; one hundred and sixty acres of land, Division 4; value, two thousand dollars; East Cottonwood Precinct, Cottonwood Township; Post-office, Cache Creek.
- Powers, Warren, Ill.; farmer, residence 7 miles W from Woodland; one hundred and sixty acres of land, Division 4; value, two thousand dollars [H]; East Cottonwood Precinct, Cottonwood Township; Post-office, Woodland.
- Powers, Thomas, Canada; blacksmith at Elliott's shop, Woodland.
- Prader, Joseph, Penn.; farmer, residence $3\frac{1}{2}$ miles SW from Cottonwood, 17 miles SW from Woodland; eight hundred and sixty acres of land, Divisions 3 and 4; value, eight thousand dollars; East Cottonwood Precinct, Cottonwood Township; Post-office, Cache Creek.
- Prader, Joseph, Azores; gardener on the Sacramento River, rents land in Merritt Precinct and Township, 33 miles SE from Woodland; Post-office, Freeport, Sacramento County.
- Prader, Wm., tin-roofer, Woodland.

- Peaster, A. J., N. J.; blacksmith, Cacheville, Cache Creek Township; Cacheville Precinct; Post-office, Yolo.
- Prather & Plomteaux, dentists, office in bank building, up stairs, Main street, Woodland. [See card.]
- Prather, Wm. J., N. C.; dentist, of Prather & Plomteaux, Woodland.
- Predmore, C. W., saloon-keeper, Olive street, Davisville; North Putah Precinct, Putah Township; Post-office, Davisville.
- Prentiss, Wm. H., N. Y.; horse-trainer, Woodland.
- Prentiss, Alonzo R., Ohio; laborer, Cottonwood; East Cottonwood Precinct, Cottonwood Township; Post-office, Cache Creek.
- Price, Wm. J., Mo.; farmer, residence $2\frac{1}{2}$ miles E from Buckeye, 13 miles SW from Woodland; one hundred and sixty acres of land, Division 3, all in cultivation; staple, wheat; value, three thousand two hundred dollars; Buckeye Township and Precinct; Post-office, Buckeye.
- Price, John A., Ky.; farmer, residence near Cottonwood, 13 miles W from Woodland; four hundred and eighty acres of land, Division 3, mostly in cultivation; staple, wheat; value, ten thousand dollars; capital invested, one thousand dollars; East Cottonwood Precinct, Cottonwood Township; Post-office, Cache Creek.
- Price, James R., England; engineer California Pacific Railroad, Davisville; North Putah Precinct, Putah Township; Post-office, Davisville.
- Priestes, Louis, Germany; farmer with L. Priestes; Post-office, Davisville.
- Priestes, Ludwig, Germany; farmer, one hundred and sixty acres of land, Division 3; value, two thousand dollars; South Putah Precinct, Putah Township; Post-office, Davisville.
- Prior, Thomas, Ireland; saddler and harness-maker, Main street, Woodland; town property, residence, etc. [H].
- Procter, C. W., Mass.; druggist, Knight's Landing; East Grafton Precinct, Grafton Township; Post-office, Grafton.

- Procter, John, Scotland; blacksmith, Woodland.
- Provost, Henry, Canada; bakery and restaurant, Knight's Landing; East Grafton Precinct, Grafton Township; Post-office, Grafton.
- Provost, Louis, Canada; proprietor of the People's Bakery and Restaurant and Montreal Saloon, corner of Third and Mill streets, Knight's Landing; town property, value, three thousand five hundred dollars; East Grafton Precinct, Grafton Township; Post-office, Grafton.
- Pruett, D. H., Mo.; hunter, mouth of Babel Slough, Merritt Precinct and Township; Post-office, Freeport, Sacramento County.
- Putnam, Francis M., Ind.; farmer, residence near Prairie, 12 miles NW from Woodland; West Grafton Precinct, Grafton Township; Post-office, Prairie.
- Purrott, Mrs. Diana, Ill.; farmer, residence 3 miles SW from Woodland; one hundred and sixty acres of land, Division 3, all in cultivation; staple, wheat; value, eight thousand dollars; capital invested, five hundred dollars; Post-office, Woodland.
- Purrott, J. M. R., Mo.; farmer, residence with Mrs. Diana Purrott; Woodland Precinct, Cache Creek Township; Post-office, Woodland.
- Purviance, Marshall J., Ohio; laborer, Cacheville, Cacheville Precinct, Cache Creek Township; Post-office, Yolo.
- Purman, Jasper, Ohio; laborer, North Putah Precinct, Putah Township; Post-office, Davisville.
- Purcell, M., Ind.; laborer, Knight's Landing, East Grafton Precinct, Grafton Township; Post-office, Grafton.
- Purige, Asa, Me.; laborer, Woodland.
- Purlet, David S., Tenn.; laborer, Merritt Precinct and Township; Post-office, Freeport, Sacramento County.

Q

- Quack, Jacob, Germany; cabinet-maker, in cabinet shop of Krullenberg, Main street, Woodland.
- Quinn, Isaac, Ireland; farmer and sheep-raiser, firm of Harris & Quinn, Woodland.

Quinn, Patrick, Ireland; farmer, rents land, residence Woodland Precinct, Cache Creek Township; Post-office, Woodland.

Quinn, G. T., Ireland; laborer, California Pacific Railroad Company, Woodland; boards at the Overland House.

R

Rabes, Christopher, Mo.; blacksmith, residence Antelope, West Grafton Precinct, Grafton Township; Post-office, Antelope.

Radlein, Wm., Germany; farmer, residence on Sacramento River, 13 miles SE from Woodland; fifty acres of land, Divisions 1 and 2; value, two thousand dollars; Washington Precinct and Township; Post-office, Sacramento.

Rahm, F. M., Ohio; farmer, residence 4 miles SE from Antelope, 18 miles NW from Woodland; one hundred and sixty acres of land, Division 3, one hundred acres in cultivation; value, three thousand two hundred dollars; staple product, wheat; West Grafton Precinct, Grafton Township; Post-office, Antelope.

Rahm, M. A., Penn.; farmer, residence 4 miles NW from Prairie, 14 miles NW from Woodland; one hundred and sixty acres of land, Division 3; value, four thousand eight hundred dollars [H.]; West Grafton Precinct, Grafton Township; Post-office, Prairie.

Rahm, Geo. T.; bar-keeper, Knight's Landing.

Rall, Phillip, N. Y.; fisherman, residence Washington Precinct and Township; Post-office, Sacramento.

Ralston, George, Ohio; farmer, residence 4 miles SW from Woodland; one hundred and fifty-nine acres of land, Division 3, all in cultivation; value, seven thousand five hundred dollars; staple product, wheat; capital invested, one thousand dollars; Woodland Precinct, Cache Creek Township; Post-office, Woodland.

Raney, Alexander H., Penn.; farmer, North Putah Precinct, Putah Township; Post-office, Davisville.

Rauson, Wm., Upper Canada; farmer, residence 5 miles E from Woodland; one hundred and sixty acres of land, Division 3; value, three thousand dollars; Washington Precinct and Township; Post-office, Sacramento.

- Rawson, Charles, Wis.; farmer, residence 18 miles NW from Cacheville, 24 miles NW from Woodland; one hundred and sixty acres of land, Division 3, eighty acres in cultivation; value, two thousand dollars; Fairview Precinct, Grafton Township; Post-office, Antelope.
- Rawson, H. R., Vt.; farmer, residence 7 miles NW from Antelope, 24 miles NW from Woodland; one hundred and sixty acres of land, Division 3; value, two thousand dollars; Fairview Precinct, Grafton Township; Post-office, Antelope.
- Rawson, Wallace K., N. H.; farmer, residence 7 miles NW from Antelope, 24 miles NW from Woodland; one hundred and sixty acres of land, Division 3, eighty acres in cultivation; value, two thousand dollars; Fairview Precinct, Grafton Township; Post-office, Antelope.
- Ray, Rudolph, Switzerland; farmer, rents land, residence $3\frac{1}{2}$ miles E from Capay; West Cottonwood Precinct, Cottonwood Township; Post-office, Capay.
- Raymond, Wm., N. Y.; farmer, residence $2\frac{1}{2}$ miles NE from Capay, 23 miles NW from Woodland; six hundred acres of land, Divisions 3 and 4, three hundred acres in cultivation; value, seven thousand five hundred dollars; West Cottonwood Precinct, Cottonwood Township; Post-office, Capay.
- Ray & Mehring; physicians and surgeons, office on Main street near the railroad, Woodland [see card].
- Ray, Dr. D., Ky.; physician and surgeon, office, S side of Main street, Woodland, residence W side railroad, opposite Christian Church; value of town property, ten thousand dollars. [See "Ray & Mehring" and tables of Physicians and Surgeons.]
- Ray, Lewis, Tenn.; residence Washington Precinct and Township; Post-office, Sacramento.
- Ray, H. B., N. J.; peddler; Post-office, Woodland.
- Ray, J. B., Tenn.; laborer, Merritt Precinct and Township; Post-office, Freeport, Sacramento County.
- Reardon, John, Mo.; laborer, North Putah Precinct, Putah Township; Post-office, Davisville.

- Ray, James C., Penn.; farmer, residence on the Sacramento River, 30 miles SE from Woodland; two hundred and forty acres of land; value, five thousand dollars; an extensive orchard and vineyard; Merritt Precinct and Township; Post-office, Freeport, Sacramento County.
- Reardon, Maurice, Ireland; farmer, residence 7 miles W from Davisville, 8 miles SW from Woodland; one hundred and sixty acres of land, Division 3, all in cultivation; value, three thousand dollars; staple, wheat; capital invested, eight hundred dollars; North Putah Precinct, Putah Township; Post-office, Davisville.
- Reardon, Timothy, Ohio; laborer, residence Davisville, North Putah Precinct, Putah Township; Post-office, Davisville.
- Ready, Benjamin F., Ohio; blacksmith, residence Plainfield, $7\frac{1}{2}$ miles SW from Woodland, 6 miles NW from Davisville; value of shop and tools, eight hundred dollars; North Putah Precinct, Putah Township; Post-office, Davisville.
- Read, Chas. F., Mass.; grain-dealer and farmer, residence Knight's Landing, warehouse and office on the bank of the river, opposite Eagle Flour Mills; one thousand acres of land, Division 2; value, five thousand dollars; residence and land, Knight's Landing warehouse and town property, total value, fifty-four thousand dollars; President of the State Agricultural Society; East Grafton Precinct, Grafton Township; Post-office, Grafton. [See "General Traders" and "Mines."]
- Read & Magee, dry goods and drugs, N side of Main street, near Capitol Hotel, Woodland.
- Read, A. G., Mo.; druggist, N side of Main street, Woodland, of Read & Magee, residence on First street S of Main; value of real estate, thirty-five hundred dollars; Post-office, Woodland.
- Read J. T., Ky.; book-keeper, with Read & Magee; Post-office, Woodland.
- Reanier, E. S.; laborer, Washington Precinct and Township; Post-office, Sacramento.

- Redden, John A., Ark.; farmer, on Willow Slough, 5 miles SE from Woodland; one hundred and sixty acres of land, Division 3, all in cultivation; value, six thousand dollars; deals in poultry [see tables]; Woodland Precinct, Cache Creek Township; Post-office, Woodland.
- Reed, Putnam, Ohio; laborer, Cacheville Precinct, Cache Creek Township; Post-office, Yolo.
- Reed, John, Ireland; North Putah Precinct, Putah Township; Post-office, Davisville.
- Reed, Chas., Mission Dolores, San Francisco; boards at Overland House, Woodland.
- Reed, Chas. W., N. Y.; nursery, fruit-grower and sericulturist, residence Washington, 18 miles S from Woodland; one hundred and fifty-five acres of land, Divisions 1 and 2; value, ten thousand dollars, fifty-five acres of orchard and nursery; invested in sericulture, ten thousand dollars [see "Sericulture"]; Washington Precinct and Township; Post-office, Sacramento.
- Reed, Thomas, N. Y.; farmer, residence 8 miles SW from Woodland; one hundred and sixty acres of land, Division 3, eighty acres in cultivation; value, sixteen hundred dollars; North Putah Precinct, Putah Township; Post-office, Woodland.
- Reed, Edwin I., Mass.; laborer, residence West Grafton Precinct, Grafton Township; Post-office, Prairie.
- Reed, James, Scotland; boiler-maker, residence Washington, Washington Precinct and Township; Post-office, Sacramento.
- Regenbogen, G. J., Holland; farmer, residence W side of Elk Slough, Merritt Precinct and Township; Post-office, Freeport, Sacramento County.
- Reifenrath, Peter, Prussia; farmer, residence 8 miles SW from Cacheville, 8 miles W from Woodland; three hundred and forty acres of land, Division 3, all in cultivation; value, ten thousand dollars; East Cottonwood Precinct, Cottonwood Township; Post-office, Yolo.
- Rence, Cash, Switzerland; brewer at Yolo Brewery, Woodland; Post-office, Woodland.

- Reid, Wm. F., Sr., Ky.; farmer, residence $7\frac{1}{2}$ miles SE from Davisville, 20 miles SE from Woodland; one hundred and sixty acres of land, Division 3, all in cultivation; staple product, wheat; value, four thousand dollars; South Putah Precinct, Putah Township; Post-office, Davisville.
- Reid, Wm. F., Jr., Tenn.; farmer, residence with Wm. F. Reid, Sr., South Putah Precinct, Putah Township; Post-office, Davisville.
- Reid, Alexander H., Ala.; farmer, residence $7\frac{1}{2}$ miles SE from Davisville, 20 miles SE from Woodland; one hundred and sixty acres of land, Division 3; value, four thousand dollars; South Putah Precinct, Putah Township; Post-office, Davisville.
- Reid, Alfred, Tenn.; farmer, residence with Wm. F. Reid, Sen.; South Putah Precinct, Putah Township; Post-office, Davisville.
- Renchler, Jacob F.; gardener, rents, land on Sacramento River, 2 miles below Washington, 20 miles SE from Woodland; Washington Precinct and Township; Post-office, Sacramento.
- Reno, Robert, Mo.; (colored) barber, at Capitol Hotel, firm of Scott & Reno. [See card.]
- Reroher, John, Germany; farmer, residence 3 miles SW from Cacheville, 9 miles NW from Woodland; one hundred and sixty acres of land, Divisions 3 and 4; value, two thousand five hundred dollars; deals in sheep and wool [see tables]; West Grafton Precinct, Grafton Township; Post-office, Yolo.
- Reese, Thomas W., Ohio; laborer, West Grafton Precinct, Grafton Township; Post-office, Prairie.
- Reynolds, W. T., Ky.; wagon-maker, residence Cacheville Precinct, Cache Creek Township; Post-office, Yolo.
- Rhoda, Gotlieb, Germany; farmer, residence 18 miles NW from Cacheville, 24 miles NW from Woodland; one hundred and sixty acres of Government land, Division 4; value, one thousand dollars; Fairview Precinct, Grafton Township; Post-office, Antelope.
- Rhodes, Jonas M., Ill.; laborer, Cacheville Precinct, Cache Creek Township; Post-office, Yolo.

Rhodes, Henry, Ohio; farmer, residence Capay Valley, 25 miles NW from Woodland; three hundred acres of land, Division 3, all in cultivation; value, seven thousand five hundred dollars; West Cottonwood Precinct, Cottonwood Township; Post-office, Capay.

Rhodes, Henry E., Ohio; miller, Knight's Landing, East Grafton Precinct, Grafton Township; Post-office, Grafton.

Rice, Thornton, Mo. (colored); farmer, 10 mfles W from Cacheville, 16 miles NW from Woodland; one hundred and sixty acres of land, Division 3; value, three thousand five hundred dollars; West Grafton Precinct, Grafton Township; Post-office, Prairie.

Rice, Mrs. M. E., Va.; farmer, residence in Capay Valley, $3\frac{1}{2}$ miles N from Capay Post-office, $23\frac{1}{2}$ miles NW from Woodland; two hundred and fifty acres of land, Division 3; value, three thousand five hundred dollars; West Cottonwood Precinct, Cottonwood Township; Post-office, Capay.

Rice, Jacob W., Ky.; farmer, residence $3\frac{1}{2}$ miles SW from Knight's Landing, 8 miles N from Woodland; one hundred and sixty acres of land, Division 3, in cultivation; value, two thousand dollars; East Grafton Precinct, Grafton Township; Post-office, Grafton.

Rice, Calvin, Ind.; laborer, East Cottonwood Precinct, Cottonwood Township; Post-office, Cache Creek.

Richer, Andrew, Germany; farmer, residence $\frac{1}{2}$ mile W from Cacheville, $5\frac{1}{2}$ miles NW from Woodland; one hundred and sixty acres of land, Division 3, all in cultivation; value, seven thousand dollars; Cacheville Precinct, Cache Creek Township; Post-office, Yolo.

Richardson, Jackson W., Mich.; farmer, rents land, residence $1\frac{1}{2}$ miles below Washington; Washington Precinct and Township; Post-office, Sacramento.

Richardson, Parson, N. Y.; gardener, residence $1\frac{1}{4}$ miles below Washington, 18 miles SE from Woodland; forty acres of land, Division 1; value, three thousand dollars; garden products, vegetables, etc.; Washington Precinct and Township; Post-office, Sacramento.

- Richards, Charles, N. Y.; laborer, North Putah Precinct, Putah Township; Post-office, Davisville.
- Richards, E.; laborer, works on California Railroad, boards at Overland House, Woodland.
- Ridley, James, Tenn.; residence 5 miles S from Antelope, 17 miles NW from Woodland; one hundred and sixty acres of land, Division 3, one hundred and forty acres in cultivation; value, two thousand dollars; West Grafton Precinct, Grafton Township; Post-office, Antelope.
- Rider, Thomas, Canada; farmer, residence $1\frac{1}{2}$ miles SE from Woodland; eighty acres of land, all under cultivation; value, three thousand two hundred dollars; Woodland Precinct, Cache Creek Township; Post-office, Woodland.
- Rieves, James, Mo.; shepherd, residence 5 miles W from Prairie Post-office, 17 miles NW from Woodland; claims sheep range, Government land; price, nominal; West Grafton Precinct, Grafton Township; Post-office, Prairie.
- Riley, W. O., Mo.; painter, shop E of railroad, Front street, Knight's Landing; East Grafton Precinct, Grafton Township; Post-office, Grafton.
- Riley, M. P., Ireland, laborer, California Pacific Railroad; North Putah Precinct, Putah Township; Post-office, Davisville.
- Ringeisen, John, Germany; laborer, South Putah Precinct, Putah Township; Post-office, Davisville.
- Rines, R., Germany; farmer, residence 4 miles NE from Cacheville, 7 miles N from Woodland, rents four hundred and fifty acres of land, two hundred acres in cultivation; staple, wheat; East Grafton Precinct, Grafton Township; Post-office, Yolo.
- Ristine, Julius W., Ohio; farmer, residence 10 miles below Washington, on Sacramento River, 28 miles SW from Woodland; two hundred and fifty acres of land, Divisions 1 and 2; deals in stock and farm products; value, eight thousand dollars; capital invested, two thousand dollars; Washington Precinct and Township; Post-office, Sacramento [H]. [See sales tables.]

- Rigsby, Anderson, Tenn.; farmer, rents land, residence 4 miles SE from Antelope, 18 miles NW from Woodland; West Grafton Precinct, Grafton Township; Post-office, Antelope.
- Rivord, Lewis, Mo.; hunter, Merritt Precinct and Township; Post-office, Freeport, Sacramento County.
- Rivers, Frank, N. Y.; laborer, California Pacific Railroad, Woodland.
- Robinson, J. H., Ohio; baggage-master California Pacific Railroad, Washington, Washington Precinct and Township; Post-office, Sacramento.
- Roberts, Robert, Penn.; farmer, residence $2\frac{1}{2}$ miles W from Knight's Landing, 10 miles NW from Woodland, one hundred and sixty acres of land, all in cultivation; value, nine thousand five hundred dollars; staple, wheat; East Grafton Precinct, Grafton Township; Post-office, Grafton.
- Robertson, W. J., Ky.; blacksmith and wagon-maker, shop corner of Front and Ash streets, Davisville; value of residence and shop, twenty-five hundred dollars, North Putah Precinct, Putah Township; Post-office, Davisville.
- Robertson, Joseph, Mo.; laborer, residence Davisville, North Putah Precinct, Putah Township; Post-office, Davisville.
- Robertson, P. C., Ill.; lumber-merchant, residence Woodland Lumber Yard, West street south of Main, near California Pacific Railroad [H]. [See adv.]
- Roberts, D. D., Ohio, farmer, fourteen hundred acres of land, Division 2; value, two thousand dollars; North Putah Precinct, Putah Township; Post-office, Davisville.
- Roberts, John, N. Y.; night-watchman at Davisville; North Putah Precinct, Putah Township; Post-office, Davisville.
- Roberts, Thomas, England; bricklayer and mason, residence $\frac{1}{2}$ mile W from Knight's Landing, 11 miles N from Woodland; East Grafton Precinct, Grafton Township; Post-office, Grafton.

- Roberts, Ed., Penn.; Supervisor Third District, farmer, residence $2\frac{1}{2}$ miles W from Knight's Landing, $9\frac{1}{2}$ miles NW from Woodland; one hundred and sixty acres of land, Division 3, all in cultivation; value, eight thousand dollars; capital invested, eight hundred dollars [H]; East Grafton Precinct, Grafton Township; Post-office, Grafton.
- Roberts, Robert H., Ky.; laborer, Davisville, North Putah Precinct, Putah Township; Post-office, Davisville.
- Roberts, W. J., Tenn.; Yolo Livery Stables, Main street, Woodland, opposite Good Templars' Hall; capital invested, twenty-five hundred dollars. [See adv.]
- Roberts, W. J., Ohio; laborer, North Putah Precinct, Putah Township; Post-office, Davisville.
- Roberts, George W., Va.; laborer, residence Cacheville, Cacheville Precinct, Cache Creek Township; Post-office, Yolo.
- Robinson, Albert, Mass.; laborer, California Pacific Railroad, Washington Precinct and Township; Post-office, Sacramento.
- Robinson, Henry, Mo. (colored); farmer, rents land, residence 3 miles E from Buckeye, 12 miles SW from Woodland; Buckeye Precinct and Township; Post-office, Buckeye.
- Robinson, A. W., Me.; farmer, rents land, residence 3 miles S from Woodland, Woodland Precinct, Cache Creek Township; Post-office, Woodland.
- Robinson, Moses N., Me.; farmer, West Grafton Precinct, Grafton Township; Post-office Grafton.
- Robinson, A. R., Me.; farmer, West Grafton Precinct, Grafton Township; Post-office, Antelope.
- Robinson, Daniel, N. Y.; farmer, residence 4 miles W from Buckeye, 18 miles SW from Woodland; three hundred and twenty acres of land, Division 3, all in cultivation; value, ten thousand dollars; capital invested, one thousand dollars; Buckeye Precinct and Township; Post-office, Buckeye.
- Robyer, Victor, N. Y.; laborer, Cacheville Precinct, Cache Creek Township; Post-office, Yolo.

- Rock, J. W., N. Y.; carpenter, foreman of Steam Navigation Company's Yard, Washington, of Wilcox & Rock, rectifiers; Washington Precinct and Township; Post-office, Sacramento.
- Rockhold, S. M., Md.; laborer, Cacheville Precinct, Cache Creek Township; Post-office, Yolo.
- Rodolph, James, Mo.; laborer, Cache Creek Township, Woodland Precinct; Post-office, Woodland.
- Rodolph, Godfrey, Switzerland; farmer, residence 2 miles N from Cottonwood, 10 miles W from Woodland; three hundred and sixty acres of land, Division 3, all in cultivation; value, nine thousand six hundred dollars; capital invested, one thousand dollars; eight acres of vineyard [see "Vineyards"]; East Cottonwood Precinct, Cottonwood Township; Post-office, Cache Creek.
- Rode, Bennett, Penn.; farmer, Cacheville Precinct, Cache Creek Township; Post-office, Yolo.
- Rodman, Levi, N. Y.; farmer, South Putah Precinct, Putah Township; Post-office, Davisville.
- Rodman, Wm., N. Y.; farmer, South Putah Precinct, Putah Township; Post-office, Davisville.
- Rodrigues, J. M.; farmer, one hundred and sixty acres of land, Division 3; value, fifteen hundred dollars; North Putah Precinct, Putah Township; Post-office, Davisville.
- Rogers, J. C., N. Y.; farmer, rents land 1 mile from Washington, 19 miles SE from Woodland; Washington Precinct and Township; Post-office, Sacramento.
- Rogers, James L., Ohio; laborer, North Putah Precinct, Putah Township; Post-office, Davisville.
- Rorhback, D. H., Md.; farmer, rents land $2\frac{1}{2}$ miles NW from Woodland; Woodland Precinct, Cache Creek Township; Post-office, Woodland.
- Rollins, Charles S., Me.; laborer, residence Fairview Precinct, Grafton Township; Post-office, Prairie.
- Roller, J. W.; printer, boards at Overland House, Woodland; Woodland Precinct, Cache Creek Township.
- Roob, Michael, Germany; farmer, residence North Putah Precinct, Putah Township; Post-office, Davisville.

- Roney, John A., Ky.; hotel-keeper, Capay City; buildings and two lots; value, eighteen hundred dollars; West Cottonwood Precinct, Cottonwood Township; Post-office, Capay.
- Root, Wm. R., N. Y.; farmer, residence 6 miles NW from Cacheville, 11 miles NW from Woodland; one hundred and sixty acres of land, Division 4, railroad survey; value, one thousand dollars; West Grafton Precinct, Grafton Township; Post-office, Yolo.
- Rosborro, S. R., Tenn.; Pastor of First Congregational Church, Woodland, residence corner of Second and Court streets.
- Rose, Joseph, Azores; gardener, on Sacramento River, 33 miles SE from Woodland; fifty-five acres of land, Division 1; value, twenty-two hundred dollars; staple, vegetables; Merritt Precinct and Township; Post-office, Freeport, Sacramento County.
- Roseberry, Barney H., Penn.; grocer, Knight's Landing, store corner of Railroad and Front streets; four hundred acres of land in Washington Township; value, twenty-five hundred dollars; East Grafton Precinct, Grafton Township; Post-office, Grafton.
- Rose, Enos, Azores; gardener, on Sacramento River, 33 miles SE from Woodland; Merritt Precinct and Township; Post-office, Freeport, Sacramento County.
- Ross, Thomas; physician and surgeon, office Main street, opposite College, Woodland.
- Rothery, Benj., N. Y.; farmer, residence 5 miles SW from Cottonwood, East Cottonwood Precinct, Cottonwood Township; Post-office, Cache Creek.
- Roth, John, Penn.; farmer, 2½ miles NW from Prairie, 14 miles NW from Woodland; one hundred and sixty acres of land, sixty acres in cultivation; value, one thousand dollars; Fairview Precinct, Grafton Township; Post-office, Prairie.
- Roth, Mrs. C., Germany; farmer, residence 3 miles NW from Prairie, 14 miles NW from Woodland; one hundred and sixty acres of land, Division 3; value, one thousand dollars [H].

- Roat, James, Tenn.; farmer, residence 4 miles W from Prairie, 15 miles NW from Woodland; two hundred and eighty acres of land, Division 3, all in cultivation; value, ten thousand dollars; staple product, wheat; West Grafton Precinct, Grafton Township; Post-office, Prairie.
- Rouse, Richard, Ind.; farmer, Capay Valley, 5 miles N from Capay City, 25 miles NW from Woodland; three hundred and twenty acres of land, Divisions 3 and 4, twenty acres in cultivation; value, thirty-five hundred dollars; West Cottonwood Precinct, Cottonwood Township; Post-office, Capay.
- Rouke, M. J., N. Y.; farmer, residence 2 miles S from Antelope, 20 miles NW from Woodland; one hundred and sixty acres of land, Division 3, all in cultivation; staple product, wheat; value, fifteen hundred dollars; West Grafton Precinct, Grafton Township; Post-office, Antelope.
- Rollins, F. N., Me.; fisherman, mouth of Babel Slough, Merritt Precinct and Township; Post-office, Freeport, Sacramento County.
- Rowe, L. L., Ind.; farmer, residence 3 miles W from Antelope, 23 miles NW from Woodland; West Grafton Precinct, Grafton Township; Post-office, Antelope.
- Rowe, L. S.; laborer, East Grafton Precinct, Grafton Township; Post-office, Grafton.
- Ruddock, Dr. Calvin, Mass.; farmer on Willow Slough, residence 5 miles SE from Woodland; one hundred and sixty acres of land, Division 3, ninety acres in cultivation; value, eight thousand dollars; farm divided into four divisions, running water in each division [see tables]; Woodland Precinct, Cache Creek Township; Post-office, Woodland.
- Ruddell, John, Miss.; farmer, residence Merritt Precinct and Township; Post-office, Freeport, Sacramento Co.
- Rue, L. M., Mo.; photographer, residence Second street south of Main street, Woodland; value of town property, twelve hundred dollars; gallery on Main street, three doors east of Overland House. [See advertisement.]

- Ruggles, F. C., Penn.; farmer, residence 1 miles N from Woodland; two hundred and sixty acres of land, Division 3, all in cultivation; value, ten thousand five hundred dollars; staple product, wheat; capital invested, one thousand dollars; Woodland Precinct, Cache Creek Township; Post-office, Woodland.
- Ruggles, Jesse B., Mich.; farmer, residence 2 miles NE from Buckeye, 13 miles SW from Woodland; two hundred and forty acres of land, Division 3, all in cultivation; staple product, wheat; value, seven thousand dollars; Buckeye Precinct and Township; Post-office, Woodland.
- Ruggles, A. C., Ohio; druggist and variety store, Postmaster, residence on Court street, Woodland; value of town property, ten thousand dollars.
- Ruggles, Lyman B., Ohio; Supervisor First District, farmer, residence 4 miles SE from Woodland; one hundred and sixty acres of land, Division 3, all in cultivation; value, six thousand five hundred dollars; Woodland Precinct, Cache Creek Township; Post-office, Woodland.
- Ruland, Samuel, Mo.; lawyer, three doors E from the Railroad, up-stairs, Main street, Woodland.
- Rumsey, Clinton, Ohio; farmer, residence in Capay Valley, 13 miles N from Capay Post-office; twelve hundred acres of land, Divisions 3 and 4; value, nine thousand dollars; West Cottonwood Precinct, Cottonwood Township; Post-office, Capay.
- Runsey, Joseph B., Ohio; farmer, residence 3 miles W from Woodland; eighty acres of land, Division 3, all in cultivation; value, three thousand five hundred dollars; Woodland Precinct, Cache Creek Township; Post-office, Woodland.
- Rundell, J. Y., Miss.; farmer, rents land on the Sacramento River; Merritt Precinct and Township; Post-office, Onisbo, Sacramento County.
- Rupley, J. H., Iowa; farmer, residence 7 miles W from Cacheville, 12 miles NW from Woodland; one hundred and sixty acres of land, Division 3, eighty acres in cultivation; value, two thousand dollars; East Cottonwood Precinct, Cottonwood Township; Post-office, Yolo.

- Rupely, Jacob, Penn.; farmer, residence 6 miles W from Cacheville, 12 miles NW from Woodland; one hundred and sixty acres of land, Division 3, one hundred acres in cultivation; value, two thousand dollars; East Cottonwood Precinct, Cottonwood Township; Post-office, Yolo.
- Rupert, John, N. Y.; farmer, residence 4 miles NW from Davisville, 8 miles SE from Woodland; North Putah Precinct, Putah Township; Post-office, Davisville.
- Rusmurren, Louis, Germany; painter at Peterson's shop, north side Main street, Woodland.
- Russel, Francis E., Nova Scotia; laborer, residence North Putah Precinct, Putah Township; Post-office, Davisville.
- Russel, James, Ohio; farmer, residence North Putah Precinct, Putah Township; one hundred and sixty acres of land; Post-office, Davisville.
- Russell, James, Ill.; farmer, residence 6 miles SE from Davisville, 10 miles S from Woodland; one hundred and sixty acres of land, Division 3; value, two thousand dollars; North Putah Precinct, Putah Township; Post-office, Davisville.
- Russell, F. E., Canada; farmer, residence 7 miles W from Davisville, 14 miles SW from Woodland; six hundred and sixty-seven acres of land, Division 3, six hundred acres in cultivation; value, thirteen thousand dollars; capital invested, fifteen hundred dollars; North Putah Precinct, Putah Township; Post-office, Davisville.
- Russell, J. Y., Ohio; laborer, residence Fremont Precinct and Township; Post-office, Charleston.
- Russell, F. E., Ky.; farmer, residence 2 miles W from Buckeye, 17 miles SW from Woodland; one hundred and sixty acres of land, Division 3, all in cultivation; value, six thousand four hundred dollars; staple, wheat; orchard of eighteen acres of figs; capital invested, two thousand five hundred dollars [see "Orchards"]; Buckeye Precinct and Township; Post-office, Buckeye.
- Russell, Samuel, Ky.; farmer, residence with F. E. Russell; Buckeye Precinct and Township; Post-office, Buckeye.

- Ryan, Dennis, Ireland; laborer, Davisville; North Putah Precinct, Putah Township; Post-office, Davisville.
- Ryan, Thomas, N. Y.; laborer, Buckeye; Buckeye Precinct and Township; Post-office, Buckeye.
- Ryon Brothers; farmers on Willow Slough, 5 miles SE from Woodland; eight hundred acres of land, Divisions 2 and 3, two hundred acres of wheat; deal in cattle, horses and dairy products; value of real estate, eight thousand dollars. [See stock tables.]
- Ryon, James M., Penn.; farmer, residence 5 miles SE from Woodland [see "Ryon Bros."]; Woodland Precinct, Cache Creek Township; Post-office, Woodland.
- Ryon, Wm. L., Penn.; farmer, on Willow Slough [see "Ryon Bros."]; Woodland Precinct, Cache Creek Township; Post-office, Woodland.
- Ryon, Alonzo D., Penn.; farmer, residence Willow Slough [see "Ryon Bros."]; Woodland Precinct, Cache Creek Township; Post-office, Woodland.
- Ryerford, Thomas, England; laborer, Merritt Township and Precinct; Post-office, Freeport, Sacramento County.
- Rynes, Herman, Germany; laborer, Woodland.
- Ryerson, Peter, Me.; laborer, near Cottonwood; East Cottonwood Precinct, Cottonwood Township; Post-office, Cache Creek.

S

- Sackett, B. R., Ohio; gardener, residence 8 miles W from Buckeye, 20 miles SW from Woodland; two hundred and fifty acres of land, Divisions 3 and 4; value, seven thousand dollars; capital invested, one thousand dollars; North Putah Precinct, Putah Township; Post-office, Buckeye.
- Sailol, John, Tenn.; laborer, Buckeye Township and Precinct; Post-office, Buckeye.
- Sanders, James L., Ky.; carpenter, Davisville; North Putah Precinct, Putah Township; Post-office, Davisville.
- Sanders, J. G., N. Y.; gardener, Washington; Washington Precinct and Township; Post-office, Sacramento.
- Sands, Thomas B., laborer, Woodland.

- Santos, J. L., farmer, residence 4 miles NW from Knight's Landing, 10 miles N from Woodland; one hundred and sixty acres of land, Division 3; value, two thousand dollars; West Grafton Precinct, Grafton Township; Post-office, Grafton.
- Sats, Joseph A., Germany; gardener, near Washington; Washington Precinct and Township; Post-office, Sacramento.
- Sargent, J. T., Mass.; laborer, residence 12 miles W from Cacheville, 18 miles NW from Woodland; East Cottonwood Precinct, Cottonwood Township; Post-office, Yolo.
- Sanders, J. G., N. Y.; fisherman, mouth of Babel Slough, 10 miles below Washington, 28 miles SE from Woodland; Merritt Precinct and Township; Post-office, Sacramento.
- Saunders, Jos. L., France; farmer, residence 3 miles N from Cacheville, 8 miles N from Woodland; one hundred and sixty acres of land, Division 3; value, five thousand five hundred dollars; West Grafton Precinct, Grafton, Township; Post-office, Yolo.
- Saunders, Wm., Wales; editor and proprietor of the "Yolo Democrat," Woodland [see advertisement and "Newspapers"], residence corner of Fourth and Court streets; value of "Yolo Democrat" office, five thousand dollars.
- Sawyer, F., Me.; painter, Washington; Washington Precinct and Township; Post-office, Sacramento.
- Schantz, J. P., France; farmer, residence 4 miles W from Buckeye, 18 miles SW from Woodland; three hundred and twenty acres of land, Division 3, mostly in cultivation; staple, wheat; value, six thousand four hundred dollars; Buckeye Township and Precinct; Post-office, Buckeye.
- Schindler, David, Germany; general farmer, residence 1 mile W from Cacheville, 5 miles NW from Woodland; one hundred and sixty acres of land, Division 3, ninety acres in cultivation; value, seven thousand dollars [H]; specialties—grain, wine and brandy [see "Wineries"]; Cacheville Precinct, Cache Creek Township; Post-office, Yolo.

- Schleiman, Frederick, Germany; farmer, residence 2 miles W from Prairie, 12 miles NW from Woodland; three hundred and twenty acres of land, Division 3, two hundred and seventy acres in grain; staple, wheat; value, twelve thousand dollars; West Grafton Precinct, Grafton Township; Post-office, Prairie.
- Schleiman, Ernst, Germany; farmer, residence $1\frac{1}{2}$ miles W from Prairie, 12 miles NW from Woodland; three hundred and twenty acres of land, Division 3, two hundred and seventy acres in grain; staple, wheat; value, twelve thousand dollars; West Grafton Precinct, Grafton Township; Post-office, Yolo.
- Schulte, Bernard, Germany; butcher, Cacheville, Cache Creek Township, Cacheville Precinct; Post-office, Yolo.
- Shulce, Frederick, Germany; farmer, residence 10 miles N from Cacheville, 15 miles NW from Woodland; one hundred and sixty acres of land, Division 3; value, three thousand dollars; West Grafton Precinct, Grafton Township; Post-office, Yolo.
- Schadt, Nicholas, Germany; laborer, Washington, Washington Precinct and Township.
- Schwiln, Hans, Holstein; farmer, South Putah Precinct, Putah Township; Post-office, Davisville.
- Schmidt, John B., Germany; farmer, residence 4 miles NW from Cacheville, 9 miles NW from Woodland; three hundred and twenty acres of land, Division 3, one hundred and thirty-five acres in wheat; value, eight thousand dollars; West Grafton Precinct, Grafton Township; Post-office, Yolo.
- Schneegrass, H., Prussia; farmer, residence 2 miles SW from Prairie, 10 miles NW from Woodland; one hundred and sixty acres of land, Division 3, one hundred acres in grain; staple, wheat; value, six thousand dollars; West Grafton Precinct, Grafton Township; Post-office, Prairie.
- Schultz, Frederick, Germany; proprietor of Railroad Saloon, near Depot, Davisville; North Putah Precinct, Putah Township; Post-office, Davisville.
- Schleur & Seiber; bakers, First street, Woodland.

Scherley & Miller; brewers, proprietors of the Yolo Brewery, Main street, Woodland; brewery (brick building) and lot; value, fifteen thousand dollars [see advertisement]; Post-office, Woodland.

Scherley, John, Wurtemberg; brewer, of firm of Scherley & Miller, Woodland; eighty acres of land, Division 3, all in cultivation; value, eight thousand dollars; Post-office, Woodland.

Schuder, Joseph, Ohio; farmer, residence 4 miles S from Woodland; one hundred and sixty acres of land, Division 3, all in cultivation; staple, wheat; value, six thousand five hundred dollars; North Putah Precinct, Putah Township; Post-office, Woodland.

Schoed, B., Germany; butcher for James Asbery, Woodland.

Shultz, Frederick, Prussia; brewer for Scherley & Miller, Woodland.

Schleur, Otto, Germany; baker, of Schleur & Seiber, Woodland.

Schrisler, Wm.; bootmaker, Woodland.

Schumacher, Theodore, France; barber, Main street, first door east of railroad, Ray & Mehring's office. [See card.]

Scully, John, Ireland; laborer, Washington, Washington Precinct and Township; Post-office, Sacramento.

Scott, Charles W., N. Y.; dairyman and farmer, residence 4 miles SW from Cottonwood, 16 miles SW from Woodland; six hundred and forty acres of land, Divisions 3 and 4; one hundred acres in cultivation; staple, wheat; value, six thousand five hundred dollars; capital invested, one thousand dollars; deals in butter, cattle, etc. [see dairies]; Buckeye Precinct and Township; Post-office, Cache Creek.

Scott, George W., N. Y.; farmer, rents land, $4\frac{1}{2}$ miles SW from Woodland; Woodland Precinct, Cache Creek Township; Post-office, Woodland.

Scott & Reno, barbers, Capitol Hotel, Woodland. [See card.]

Scott, Jacob, Mo. (colored); barber, of Scott & Reno, Woodland.

- Scott, W. G., N. Y.; mariner, Cottonwood, East Cottonwood Precinct, Cottonwood Township; Post-office, Cache Creek.
- Scott, H. H., Ky.; farmer, residence 9 miles SE from Woodland; one hundred and sixty acres of land, Division 3; value, fifteen hundred dollars; North Putah Precinct, Putah Township; Post-office, Woodland.
- Scott, Robert M., Mo. (colored); farmer, residence 10 miles W from Cacheville, 16 miles NW from Woodland; one hundred and sixty acres of land, Division 3, all in cultivation; value, three thousand dollars; East Cottonwood Precinct, Cottonwood Township; Post-office, Yolo.
- Scott, B. H., Ind.; farmer, residence 6 miles SW from Woodland; one hundred and sixty acres of land, Division 3, value, three thousand dollars; capital invested, five hundred dollars; North Putah Precinct, Putah Township; Post-office, Woodland.
- Scott, Chas. C., Va.; mason and bricklayer, Woodland, residence Court street between Third and Fourth streets; value, fifteen hundred dollars.
- Scott, Mrs. Nancy, Va.; house and lot on Lincoln avenue, between First and Second streets, Woodland; value, fifteen hundred dollars.
- Scott, John, Mo. (colored); barber, Main street, Woodland.
- Scott, George W., N. Y.; general farmer and stock-raiser, residence 3 miles SW from Cottonwood, 15 miles SW from Woodland; two thousand acres of land, Division 3, twelve hundred acres in cultivation; staple, wheat; value, sixty thousand dollars; three thousand acres, Division 4, grazing land, value twenty thousand dollars; capital invested in farming, machinery and improvements, ten thousand dollars; stock (hogs, horses, etc.) not valued [for those articles see stock tables and "Large Farms"]; land lies in Cottonwood and Buckeye Townships, residence in East Cottonwood Precinct, Cottonwood Township; Post-office, Cache Creek.

Scott, Samuel, England; laborer, residence $4\frac{1}{2}$ miles W from Knight's Landing, 10 miles N from Woodland; East Grafton Precinct, Grafton Township; Post-office, Grafton.

Scott, Sheldon A., Mich.; dairyman at the Tule House Dairy, North Putah Precinct, Putah Township; Post-office, Davisville.

Scott, Harmon, Mo.; farmer, residence 8 miles SE from Woodland; one hundred and sixty acres of land, Division 3, all in cultivation; staple, wheat; value, four thousand dollars; North Putah Precinct, Putah Township; Post-office, Woodland.

Scoggins, D. F., Tenn.; farmer, residence 8 miles W from Buckeye, 22 miles SW from Woodland [see "Scroggins & Son"]; North Putah Precinct, Putah Township; Post-office, Buckeye.

Scoggins & Son, farmers, 8 miles W from Buckeye, 22 miles SW from Woodland; eight hundred acres of land, Division 3, all in cultivation; staple, wheat; value, thirty thousand dollars; capital invested, four thousand dollars; rented and worked, three hundred acres, making eleven hundred acres of wheat grown this year.

Scoggins, N. H., Tenn.; farmer, of Scoggins & Son, residence with D. F. Scoggins; North Putah Precinct, Putah Township; Post-office, Buckeye.

Searing, Thomas H., N. Y.; laborer, 16 miles NW from Cacheville, 21 miles W from Woodland; Fairview Precinct, Grafton Township; Post-office, Yolo.

Sebold, Elias, Hesse Cassel; farmer, residence $\frac{1}{2}$ mile S from Cottonwood, 13 miles SW from Woodland; three hundred and twenty acres of land, Division 3, all in cultivation; staple wheat; value, twelve thousand eight hundred dollars; East Cottonwood Precinct, Cottonwood Township; Post-office, Cache Creek.

See, Adam, Va.; toll-road keeper, Putah Creek Cañon turnpike, residence 13 miles W from Buckeye, 22 miles W from Woodland; Buckeye Township and Precinct; Post-office, Buckeye.

- See, Edward, Mo.; laborer, Buckeye Township and Precinct; Post-office, Buckeye.
- See, S., Mo.; laborer, Buckeye Precinct and Township; Post-office, Buckeye.
- See, Theodore, Ill.; laborer, Buckeye Township and Precinct; Post-office, Buckeye.
- See, George, Wis.; laborer, Buckeye Township and Precinct; Post-office, Buckeye.
- See, John B., Wis.; laborer, Buckeye Township and Precinct; Post-office, Buckeye.
- See, H. M., Mich.; laborer, 13 miles W from Buckeye, 25 miles SW from Woodland, Buckeye Township and Precinct; Post-office, Buckeye.
- Selsor, George, Ind.; farmer, residence 7 miles SW from Woodland; one hundred and sixty acres of land, Division 3, all in cultivation; value, four thousand eight hundred dollars; North Putah Precinct, Putah Township; Post-office, Woodland.
- Seely, Thomas B., N. Y.; miller, 22 miles W from Woodland, on Putah Creek; building a flour-mill; mill-site and ground, value, five thousand dollars; Buckeye Precinct and Township; Post-office, Silveyville, Solano County.
- Shaunahan, David N., Mich.; carpenter, residence 5 miles NW from Davisville, 8 miles SW from Woodland; one hundred and sixty acres of land, Division 3; value, three thousand dollars; North Putah Precinct, Putah Township; Post-office, Davisville.
- Sharpneck, George, Penn.; farmer, rents land 3 miles N from Cacheville, 8 miles N from Woodland; West Grafton Precinct, Grafton Township; Post-office, Yolo.
- Shannon, N. P., Ireland, boot- and shoemaker, Knight's Landing; East Grafton Precinct, Grafton Township; Post-office, Grafton.
- Shanitz, John P., France; laborer, Knight's Landing; East Grafton Precinct, Grafton Township; Post-office, Grafton.
- Shepherd, N. B., Va.; laborer near Knight's Landing, East Grafton Precinct, Grafton Township; Post-office, Grafton.

- Shepherd, N. D., Va.; farmer, rents land 4 miles W from Knight's Landing, 8 miles N from Woodland; East Grafton Precinct, Grafton Township; Post-office, Grafton.
- Shelly, Isaac, Penn.; Merritt Precinct and Township; Post-office, Freeport, Sacramento County.
- Sheban, Thomas, Ireland, gardener on Elk Slough, 36 miles SE from Woodland; one hundred and thirty acres of land, Divisions 1 and 2; value, one thousand dollars.
- Seely, D. T., Ohio; teacher, Woodland.
- Seivers, Claus, Iowa; harness-maker, Woodland.
- Seiber, C., Germany; baker, of Schleur & Seiber, Woodland.
- Seavy, George W., N. Y.; merchant, Washington, Washington Precinct and Township; Post-office, Sacramento.
- Seiverkraup, Peter, Germany; laborer, West Grafton Precinct, Grafton Township; Post-office, Prairie.
- Seigal, John, Ohio; mechanic, Cacheville; Cache Creek Township, Cacheville Precinct; Post-office, Yolo.
- Selwin, Huce, Germany; farmer, residence 2 miles E from Davisville, 10 miles E from Woodland; one hundred and forty acres of land, Division 3; value, two thousand five hundred dollars; North Putah Precinct, Putah Township; Post-office, Davisville.
- Sepold, Andrew, Germany; baker, Pioneer Bakery, Davisville; North Putah Precinct, Putah Township; Post-office, Davisville.
- Serena, Alexander, Penn.; farmer on the Sacramento River; Washington Precinct and Township; Post-office, Sacramento.
- Sewell,, farmer, rents land in Capay Valley, 7 miles N from Capay City, 27 miles NW from Woodland; West Cottonwood Precinct, Cottonwood Township; Post-office, Capay.
- Shellhammer, Usual, Ohio; capitalist, Woodland; residence West street corner Lincoln avenue; value, eight thousand dollars.

- Shellhammer, David, Penn.; farmer, residence 8 miles SW from Woodland; one hundred and sixty acres of land, Division 3; value, three thousand two hundred dollars; East Cottonwood Precinct, Cottonwood Township; Post-office, Woodland.
- Sherer, David, N. C.; farmer, rents land $4\frac{1}{2}$ miles NW from Buckeye, 15 miles SW from Woodland.
- Sheffer, Francis D., Ind.; laborer, West Grafton Precinct, Grafton Township; Post-office, Prairie.
- Shinlocker, H., farmer, South Putah Precinct, Putah Township; Post-office, Davisville.
- Short, Nicholas, farmer, Washington; nine hundred acres of land, value, four thousand five hundred dollars; Washington Township and Precinct; Post-office, Sacramento.
- Shofer, John, Ind.; blacksmith, Allen's shop, Main street, Woodland.
- Shoemate, Jordan T., Tenn.; farmer, Cacheville Precinct, Cache Creek Township; Post-office, Yolo.
- Shuham, Wm., Mo.; laborer, Davisville; North Putah Precinct, Putah Township; Post-office, Davisville.
- Shuam, Fritz, Germany; laborer, Merritt Township and Precinct; Post-office, Onisbo, Sacramento County.
- Sias, A., Vt., of Turner & Sias; merchant, Front street, Knight's Landing; East Grafton Precinct, Grafton Township; Post-office, Grafton.
- Sibley, James, N. Y.; carpenter and contractor, shop on First street (steam power), residence on Lincoln avenue; value of town property, eight thousand dollars. [See "Sibley's Mill."]
- Sibley, Samuel, N. Y.; clerk at Gray & Wood's, Woodland; residence three doors east from the Railroad, up-stairs.
- Sibley, P. H., Vt.; attorney at law, office new brick building, under Odd Fellows' Hall, second floor; residence on Fourth street, Woodland.
- Siddons, Wm. W., S. C.; saloon-keeper, Washington Saloon, Sacramento City, residence Washington; Washington Precinct and Township; Post-office, Sacramento.

- Siddons, Wm., Me.; laborer, South Putah Precinct, Putah Township; Post-office, Davisville.
- Sill, G. E., N. Y.; Public Administrator, Notary Public, and Deputy County Treasurer, office Court House, residence north end of Third street, Woodland; value of town property, eight thousand dollars [H].
- Silvia, John, Azores; gardener, residence on Sacramento River, 10 miles below Washington, 28 miles SE from Woodland; one hundred and twenty-one acres of land, Divisions 1 and 2; value, four thousand dollars; Merritt Precinct and Township; Post-office, Freeport, Sacramento County.
- Silvia, Manuel, Azores; gardener and joint owner with John Silvia; Merritt Precinct and Township; Post-office, Freeport, Sacramento County.
- Silvia, Joseph, Azores; gardener, rents land on the Sacramento River, 11 miles below Washington, 29 miles SE from Woodland; Merritt Precinct and Township; Post-office, Freeport, Sacramento County.
- Silvia, John, Azores, gardener, rents land on the Sacramento River, 11 miles below Washington, 29 miles SE from Woodland; Merritt Precinct and Township; Post-office, Freeport, Sacramento County.
- Simmons, John W., Iowa; gardener, residence east of the Railroad, Knight's Landing; town lots and dwelling, value one thousand dollars; East Grafton Precinct, Grafton Township; Post-office, Grafton.
- Sims, Wm., Va.; farmer, residence 2 miles S from Buckeye, 17 miles SW from Woodland; two hundred and forty acres of land, Division 3; value, seven thousand dollars; staple product, wheat; capital invested, three thousand dollars; Buckeye Precinct and Township; Post-office, Buckeye.
- Simpson, James, Scotland; saloon-keeper, of Bently & Simpson, Empire Saloon; residence and lot, value two thousand dollars [H], Woodland.
- Simmons, F. A., N. Y.; bar-keeper in the Bella Union Saloon, Woodland.

- Simmons, H. S., N. Y.; proprietor of the Bella Union Saloon, Main street, opposite the Post-office, Woodland; stock and fixtures, value two thousand dollars.
- Simmons, Mrs. Amelia; farmer, residence 3 miles SE from Knight's Landing, 13 miles SE from Woodland; one hundred and sixty acres of land, Divisions 1 and 2, thirty acres in cultivation; value, seventeen hundred dollars; Post-office, Grafton.
- Simms, Jefferson, Ill.; laborer, Washington Precinct and Township; Post-office, Sacramento.
- Simpson, Andrew C., Scotland; barber, shop on Olive street, Davisville; North Putah Precinct, Putah Township; Post-office, Davisville.
- Slater, Harrison, Penn.; laborer, residence 3 miles N from Cacheville, 8 miles N from Woodland; Cacheville Precinct, Cache Creek Township; Post-office, Yolo.
- Slor, Halvor, Norway; laborer, North Putah Precinct, Putah Township; Post-office, Davisville.
- Smead, Samuel; laborer, Davisville; North Putah Precinct, Putah Township; Post-office, Davisville.
- Smith, Samuel R., Ireland; machinist, builder and contractor, shop (steam power) at Knight's Landing [see "Smith's Mill"]; dwelling, lots and mill, value nine thousand dollars [H]; East Grafton Precinct, Grafton Township; Post-office, Grafton.
- Smith, James, Va.; laborer, Davisville; North Putah Precinct, Putah Township; Post-office, Davisville.
- Smith, R. O., Mo.; farmer, rents land $3\frac{1}{2}$ miles NW from Buckeye, 18 miles SW from Woodland; Buckeye Precinct and Township; Post-office, Buckeye.
- Smith, B. W., N. Y.; farmer, $6\frac{1}{2}$ miles SW from Cottonwood, 18 miles SW from Woodland; nine hundred and sixty acres of land, Divisions 3 and 4, mostly in cultivation; staple, wheat; value, twelve thousand dollars; capital invested, five hundred dollars; Buckeye Precinct and Township; Post-office, Cache Creek.
- Smith, Enoch, Mo.; laborer, resides with Wm. Smith, near Cottonwood, East Cottonwood Precinct, Cottonwood Township; Post-office, Cache Creek.

Smith, Mrs. Mary E., Ohio; farmer, residence 4 miles N from Capay City, 24 miles NE from Woodland; two hundred and forty acres of land, Division 3, all in grain; value, five thousand dollars; Post-office, Capay.

Smith, James, Md.; farmer, residence 2 miles NE from Cottonwood, 10 miles W from Woodland; four hundred acres of land, Division 3, mostly in grain; staple, wheat; value, eight thousand dollars; East Cottonwood Precinct, Cottonwood Township; Post-office, Cache Creek.

Smith, Wm., Texas; farmer, residence $1\frac{1}{2}$ miles NW from Cottonwood, 14 miles NW from Woodland; one hundred and sixty acres of land, Division 3; value, three thousand two hundred dollars; East Cottonwood Precinct, Cottonwood Township; Post-office, Cache Creek.

Smith, Caleb, Ky.; residence $1\frac{1}{2}$ miles N from Cottonwood, with Wm. Smith, East Cottonwood Precinct, Cottonwood Township; Post-office, Cache Creek.

Smith, Calvin, Ky.; farmer, residence South Putah Precinct, Putah Township; Post-office, Davisville.

Smith, P. B., Mass.; laborer, Davisville, North Putah Precinct, Putah Township; Post-office, Davisville.

Smith, F.; laborer, Woodland.

Smith, James; born at sea; farmer, North Putah Precinct, Putah Township; Post-office, Davisville.

Smith, J. K., Me.; of Smith & Brogan; furniture dealer, Woodland; residence on Lincoln avenue, west of railroad; value of town property, two thousand five hundred dollars.

Smith & Brogan; furniture-dealers and cabinet-makers, north side of Main street, opposite the College, Woodland.

Smith, J. C., Penn.; painter, shop on First near Main street, residence in Fabricius' Addition; value of town property, one thousand dollars; Woodland.

Smith, Wm. W., Penn.; laborer at Elliott's brick-yard, Woodland.

Smith, Jacob E., Ky.; gardener, near Washington, Washington Precinct and Township; Post-office, Sacramento.

- Smith, John, Ill.; fisherman, residence at Col. Hall's ranch on the Sacramento River, 11 miles NW from Sacramento, 7 miles E from Woodland; Fremont Precinct and Township; Post-office, Sacramento.
- Smith, Henry; laborer, Washington, Washington Precinct and Township; Post-office, Sacramento.
- Smith, Byron, N. Y.; laborer, Davisville, North Putah Precinct, Putah Township; Post-office, Davisville.
- Smith, J. H., Me.; laborer, Washington Precinct and Township; Post-office, Sacramento.
- Smith, Drake; farmer, South Putah Precinct, Putah Township; four hundred and eighty acres of land, Division 3; value, six thousand dollars; Post-office, Sacramento.
- Smith, J. Russ, Ky.; general farmer, Member of the State Board of Equalization; residence six miles N from Cacheville, 11 miles N from Woodland; two hundred and forty acres of land, Division 3, mostly in cultivation; staple, wheat; value, ten thousand dollars; dealer in cattle [see tables]; West Grafton Precinct, Grafton Township; Post-office, Yolo.
- Smith, James B., Mo.; farmer, residence 6 miles NW from Cacheville, 11 miles NW from Woodland; eighty acres of land, Division 3; value, three thousand dollars; deals in cattle and hogs [see tables]; West Grafton Precinct, Grafton Township; Post-office, Yolo.
- Smith, E. S., Mo.; laborer, residence 6 miles NW from Cacheville, 11 miles NW from Woodland; West Grafton Precinct, Grafton Township; Post-office, Yolo.
- Smith, J. W., N. Y.; farmer near Cacheville, Cacheville Precinct, Cache Creek Township; Post-office, Yolo.
- Smith, W. H. (colored), Mo.; barber, Cacheville, Cacheville Precinct, Cache Creek Township; Post-office, Yolo.
- Smith, L. F., Penn.; engineer, Cacheville, Cacheville Precinct, Cache Creek Township; Post-office, Yolo.
- Smith, Simeon, Germany; residence $\frac{1}{2}$ mile W from Prairie, 11 miles NW from Woodland; West Grafton Precinct, Grafton Township; Post-office, Prairie.

- Smith, Joseph H., Iowa; laborer, Knight's Landing; East Grafton Precinct, Grafton Township; Post-office, Grafton.
- Smith, John, Iowa; laborer, residence 7 miles NW from Cacheville, 11 miles NW from Woodland; East Cottonwood Precinct, Cottonwood Township; Post-office, Yolo.
- Smith, James J., Ireland; laborer, at Yolo Stables, Woodland.
- Smith, Joseph H., Iowa; farmer, residence 6 miles W from Cacheville, 10 miles NW from Woodland; one hundred and sixty acres of land, Division 4; value, one thousand dollars; East Cottonwood Precinct, Cottonwood Township; Post-office, Yolo.
- Smith, James, Ind.; farmer, residence 7 miles W from Cacheville, 11 miles NW from Woodland; one hundred and sixty acres of land, Division 4, ninety acres in cultivation; value, twelve hundred dollars; East Cottonwood Precinct, Cottonwood Township; Post-office, Yolo.
- Smith, J. W., N. Y.; farmer, residence 5 miles W from Cacheville, 9 miles NW from Woodland; one hundred and sixty acres of land, Division 4; value, eight hundred dollars [for sale]; East Cottonwood Precinct, Cottonwood Township; Post-office, Yolo.
- Smith, T. W., N. Y.; farmer, residence 5 miles W from Cacheville, 9 miles NW from Woodland; one hundred and sixty acres of land, Division 4; value, eight hundred dollars [for sale]; East Cottonwood Precinct, Cottonwood Township; Post-office, Yolo.
- Smith, Christian, Denmark; fisherman, mouth of Babel Slough, 10 miles below Washington, 28 miles SE from Woodland; Washington Precinct and Township; Post-office, Sacramento.
- Snelling, Wm., England; laborer, Cacheville, Cacheville Precinct, Cache Creek Township; Post-office, Yolo.
- Snodgrass, George, Ky.; farmer, residence Woodland.
- Snodgrass, A. J.; saloon-keeper, Main street, Cacheville, Cacheville Precinct, Cache Creek Township; Post-office, Yolo.

- Snowball, John W., England; attorney at law, residence Front street east of railroad, Knight's Landing; one hundred and twenty acres of land, Divisions 1 and 2, ten acres in cultivation; value of real estate, five thousand five hundred dollars; East Grafton Precinct, Grafton Township; Post-office, Grafton.
- Snyder, Munroe, Ohio; trader, residence Main street, over the Railroad Exchange Saloon, Woodland; town property; value, four thousand dollars.
- Snyder, Jacob, Germany; farmer, residence in North Putah Precinct, Putah Township; one hundred and sixty acres of land, Division 3; value, twenty-five hundred dollars; Post-office, Davisville.
- Somers, E. B., Conn.; laborer, near Knight's Landing; East Grafton Precinct, Grafton Township; Post-office, Grafton.
- Soto, John, Portugal; gardener, rents land on the Sacramento River 12 miles below Washington, 30 miles SE from Woodland; Merritt Precinct and Township; Post-office, Freeport, Sacramento County.
- Steele, John, Penn.; farmer, residence 5 miles NE from Buckeye, 10 miles SW from Woodland; one hundred and sixty acres of land, Division 3, all in cultivation; staple, wheat; value, three thousand dollars; capital invested, five hundred dollars; Buckeye Precinct and Township; Post-office, Buckeye.
- Stewart, Resoner P., Ill.; laborer at Scott's Ranch, near Cottonwood, East Cottonwood Precinct, Cottonwood Township; Post-office, Cache Creek.
- Stice, M. A., Mo.; laborer, North Putah Precinct, Putah Township; Post-office, Davisville.
- Steiner, Adam, Penn.; farmer, residence $2\frac{1}{2}$ miles SW from Woodland; one hundred and sixty acres of land, Division 3, all in cultivation; staple, wheat; value, eight thousand dollars; Woodland Precinct, Cache Creek Township; Post-office, Woodland.
- Stillborn, Wm., England; laborer, Cacheville, Cacheville Precinct, Cache Creek Township; Post-office, Yolo.

- St. Louis, James, Mo.; farmer, residence 1 mile S from Knight's Landing, 10 miles SE from Woodland; one hundred and sixty acres of land, Division 3; value, six thousand dollars; East Grafton Precinct, Grafton Township.
- St. Louis, Edward, Canada; farmer, residence 1 mile NE from Cacheville, 6 miles NE from Woodland; four hundred acres of land, Division 3, all in cultivation; staple, wheat; value, sixteen thousand dollars; joint owner with C. E. and G. St. Louis; Cacheville Precinct, Cache Creek Township; Post-office, Yolo.
- St. Louis, C. E., Mo.; farmer [see "Edward St. Louis"], Cacheville Precinct, Cache Creek Township; Post-office, Yolo.
- St. Louis, George, Mo.; farmer [see "Edward St. Louis"], Cacheville Precinct, Cache Creek Township; Post-office, Yolo.
- St. Louis, Alfred, Mo.; farmer, East Grafton Precinct, Grafton Township; Post-office, Grafton.
- St. Peters, Peter, Canada; brick-maker, Woodland.
- Storer, O. W., Ohio; washing-machine vender, residence south of Main street, Woodland.
- Stowe, H. H., N. Y.; saddler and farmer, residence 17 miles NW from Cacheville, 22 miles NW from Woodland; one hundred and sixty acres of Government land, Division 4; value, one thousand dollars; Fairview Precinct, Grafton Township; Post-office, Yolo.
- Stout, G. W., Md.; hunter, mouth of Babel Slough, Washington Township and Precinct; Post-office, Sacramento.
- Stout, G. W., Ohio; farmer, residence 5 miles W from Cacheville, 10 miles NW from Woodland; one hundred and sixty acres of Government land, Division 4, value, one thousand dollars; East Cottonwood Precinct, Cottonwood Township; Post-office, Yolo.
- Souther, Elijah, Ky.; farmer, residence $1\frac{1}{2}$ miles NE from Buckeye, $13\frac{1}{2}$ miles SE from Woodland; one hundred and sixty acres of land, Division 3, value, thirty-two hundred dollars; Buckeye Precinct and Township; Post-office, Buckeye.

- Stoddard, John, Scotland; farmer, residence 6 miles NE from Buckeye, 9 miles SE from Woodland; one hundred and twenty acres of land, Division 3, all in cultivation; value, eighteen hundred dollars; East Cottonwood Precinct, Cottonwood Township; Post-office, Buckeye.
- Souzier, Phillip, Cape de Verde Islands; barber, Olive street, Davisville; North Putah Precinct, Putah Township; Post-office, Davisville.
- Sovey, Leon, Canada; farmer, residence 5 miles W from Cacheville, 9 miles NW from Woodland; one hundred and sixty acres of land, Division 4; value eight hundred dollars; East Cottonwood Precinct, Cottonwood Township; Post-office, Yolo.
- Sovereign, J., Ill.; of Erwin & Sovereign, blacksmiths and wagon-makers, Knight's Landing, residence on Locust street; East Grafton Precinct, Grafton Township; Post-office, Grafton.
- Sparks, Wm., laborer, Washington Township and Precinct; Post-office, Sacramento.
- Spencer, Henry, Mich.; farmer, rents land 1 mile W from Woodland, Cache Creek Township, Woodland Precinct; Post-office, Woodland.
- Spencer, George T., N. Y.; laborer, Washington Precinct and Township; Post-office, Sacramento.
- Speights, N. E., (colored); barber, shop east of Union Hotel, Knight's Landing; East Grafton Precinct, Grafton Township; Post-office, Grafton.
- Spragne, C. P., N. Y.; attorney at law, Woodland; office Masonic Block, Fisk & Sprague's building, Main street, residence on East street, with eight acres of land attached; orchard and vineyard [H]; two hundred and forty acres of land 1 mile E from Cottonwood, Division 3, all in wheat; value of real estate, fifteen thousand dollars; one of the publishers of the "Western Shore Gazetteer and Commercial Directory"; Post-office, Woodland.
- Specht, F., France; laborer, Knight's Landing; East Grafton Precinct, Grafton Township; Post-office, Grafton.

- Specht, Chas., France; laborer, Grafton Township; Post-office, Grafton.
- Splawn, Stephen, Ind.; laborer, South Putah Precinct, Putah Township; Post-office, Davisville.
- Sprowle, J. T., Me.; carpenter, near Antelope; West Grafton Precinct, Grafton Township; Post-office, Antelope.
- Sprowle, L. B., Me.; farmer, residence 4 miles S from Antelope, 18 miles NW from Woodland; one hundred and sixty acres of land, Division 3, sixty acres in cultivation; value, two thousand dollars; West Grafton Precinct, Grafton Township; Post-office, Grafton.
- Spun, Robert L., Wis.; laborer, Knight's Landing, East Grafton Precinct, Grafton Township; Post-office, Grafton.
- Spurgeon, John, Mo.; farmer, residence $4\frac{1}{2}$ miles SW from Woodland; one hundred and sixty acres of land, Division 3, all in cultivation; staple, wheat; value, two thousand five hundred dollars [H]; Woodland Precinct, Cache Creek Township; Post-office, Woodland.
- Spurgeon, John, Mo.; saloon-keeper, of Hubbard & Spurgeon, Railroad Exchange Saloon, south side of Main street, corner of Second, Woodland.
- Stanley, Alfred, Tenn.; farmer, residence 4 miles W from Cacheville, 9 miles NW from Woodland; one hundred and sixty acres of land, Division 4, value, one thousand dollars; Cache Creek Township, Cacheville Precinct; Post-office, Yolo.
- Stanley, Jasper, Iowa; farmer, residence 4 miles W from Cacheville, 9 miles SW from Woodland; one hundred and sixty acres of land, Division 4, seventy acres in cultivation; value, one thousand dollars; Cache Creek Township, Cacheville Precinct; Post-office, Yolo.
- Stanton, G. W., Ky.; laborer, residence 4 miles N from Cottonwood, 13 miles NW from Woodland; East Cottonwood Precinct, Cottonwood Township; Post-office, Cache Creek.
- Stapleton, M., Ireland; laborer, residence 3 miles NW from Prairie, 14 miles NW from Woodland; West Grafton Precinct, Grafton Township; Post-office, Prairie.

- Stanley, J. C., Mo.; farmer, residence 5 miles W from Cacheville, 10 miles NW from Woodland; one hundred and sixty acres of land, Division 4, seventy acres in cultivation; value, one thousand dollars; East Cottonwood Precinct, Cottonwood Township; Post-office, Yolo.
- Stall, Frederick, Russia; farmer, residence $2\frac{1}{2}$ miles W from Cottonwood, 14 miles W from Woodland; one hundred and fifty-five acres of land, Division 3, all in cultivation; staple, wheat; value, six thousand dollars; East Cottonwood Precinct, Cottonwood Township; Post-office, Cache Creek.
- Starr, G. C., Iowa; minister United Brethren, farmer, residence 7 miles SW from Woodland; East Cottonwood Precinct, Cottonwood Township; Post-office, Woodland.
- Stansburg, McClure, laborer, North Putah Precinct, Putah Township; Post-office, Davisville.
- Stanton, James, laborer, Woodland.
- Stafford, Henry, Mo.; stockman, residence on Willow Slough, 5 miles SW from Woodland; North Putah Precinct, Putah Township; Post-office, Woodland.
- Stamp, Alexander, Ohio; carpenter and contractor, of Stamp & Christie, residence west of railroad, Woodland.
- Steinnitz, Martin, Penn.; butcher at James Asbery's shop, Woodland.
- Stetson, W. F., Me.; farmer, rents land 5 miles NW from Cacheville, 10 miles NW from Woodland; West Grafton Precinct, Grafton Township; Post-office, Yolo.
- Stebbins, Enoch, Me.; laborer, Merritt Township and Precinct; Post-office, Freeport, Sacramento County.
- Stephens, L. D., Mo.; farmer, residence one mile E from Cottonwood, 11 miles E from Woodland, joint owner of seven hundred and forty acres of land with J. J. Stephens; East Cottonwood Precinct, Cottonwood Township; Post-office, Cache Creek.
- Stephens, J. J., Mo.; farmer, residence one mile E from Cottonwood, 11 miles W from Woodland; joint owner with L. D. Stephens of seven hundred and forty acres

of land, Division 3, all in cultivation; staple, wheat; value, nineteen thousand dollars; capital invested, two thousand five hundred dollars; East Cottonwood Precinct, Cottonwood Township; Post-office, Cache Creek.

Stephens, G. D., Mo.; general farmer, residence 2 miles NW from Cottonwood, 14 miles W from Woodland; joint owner with J. D. Stephens of three thousand acres of land, Division 3, a large portion in grain; staple, wheat; one thousand acres of land on Sacramento River, near Fremont, Divisions 1 and 2, for sale [see sales tables]; value of real estate, eighty thousand dollars; capital invested, ten thousand dollars; dealer in horses, mules, etc.; [See stock tables and "Large Farms";] East Cottonwood Precinct, Cottonwood Township; Post-office, Cache Creek.

Stephens, J. D., Mo.; banker and farmer [see G. D. Stephens], President of the Bank of Woodland, residence, bank building, up-stairs, Main street, Woodland.

Stephens, B. W., Mo.; farmer, residence $2\frac{1}{2}$ miles N from Buckeye, 13 miles SW from Woodland; five hundred acres of land, Division 3, all in cultivation; staple, wheat; value, ten thousand dollars; capital invested, one thousand dollars; deals in sheep, band of fourteen hundred head [see tables]; Buckeye Precinct and Township; Post-office, Buckeye.

Stephens, S., Mo.; laborer, North Putah Precinct, Putah Township; Post-office, Davisville.

Stevenson, James S., Ind.; Justice of the Peace, saloon-keeper Cold Spring House, Washington, at end of the bridge; one hundred and twenty acres of land, Divisions 1 and 2; town property and real estate; value, two thousand five hundred dollars; Washington Precinct and Township; Post-office, Sacramento.

Stephenson, L. S.; laborer, North Putah Precinct, Putah Township; Post-office, Davisville.

Stegall, H., Ohio; proprietor of Railroad Saloon, first door east from railroad, north side of Main street, Woodland [see advertisement]; town lots and building;

value, two thousand five hundred dollars; stock and fixtures of saloon, value, sixteen hundred dollars.

Steel, Isaac, Ohio; lumber-dealer, near Depot, Davisville; agent for A. Powell's lumber-yard [see card]; North Putah Precinct, Putah Township; Post-office, Davisville.

Stoddard, M. L., Me.; farmer, residence $2\frac{1}{2}$ miles SW from Buckeye, 16 miles SW from Woodland; one hundred and sixty acres of land, Division 3; value, three thousand five hundred dollars; Buckeye Precinct and Township; Post-office, Buckeye.

Stock, John, England; farmer, residence 3 miles N from Cacheville, 8 miles N from Woodland; one hundred and sixty acres of land, Division 3, all in cultivation; staple, wheat; value, five thousand dollars; West Grafton Precinct, Grafton Township; Post-office, Yolo.

Strode, J. S., Mo.; laborer, Grafton Township; Post-office, Grafton.

Stores, A. D., Cal.; laborer, residence 7 miles W from Cacheville, 11 miles NW from Woodland; East Cottonwood Precinct, Cottonwood Township; Post-office, Yolo.

Strade, George E., Mo.; laborer, Grafton Township; Post-office, Grafton.

Stone, W. W., N. Y.; Principal Woodland School, Woodland.

Stone, Michael, Ireland; laborer, Grafton Township; Post-office, Grafton.

Stone, Henry R., N. Y.; farmer, residence 17 miles NW from Cacheville, 22 miles NW from Woodland; one hundred and sixty acres of land, Division 4; value, two thousand dollars; Fairview Precinct, Grafton Township; Post-office, Yolo.

Stokes, John, England; laborer, Knight's Landing; East Grafton Precinct, Grafton Township; Post-office, Grafton.

Stone, A. J., laborer, residence 5 miles NE from Woodland; Fremont Precinct and Township; Post-office, Woodland.

- Stockwell, J. H., painter, residence Court street, Woodland.
- Stockwell, A. V., N. Y.; 6 miles W from Cacheville, 11 miles NW from Woodland; one hundred and sixty acres of land, Division 3; value, three thousand dollars.
- Stores, A. J., Wis.; farmer, residence 6 miles SW from Cacheville, 7 miles W from Woodland; East Cottonwood Precinct, Cottonwood Township; Post-office, Yolo.
- Stone, George W.; laborer, Washington Township and Precinct; Post-office, Sacramento.
- Stoutenburg, James W., Tenn.; proprietor of Woodland Winery No. 1, formerly Barnes' Winery; real estate in Woodland, value, six thousand dollars. [See "Wineries" and card.]
- Stump, B. A., Va.; saloon-keeper, residence 6 miles W from Woodland; East Cottonwood Precinct, Cottonwood Township; Post-office, Woodland.
- Stump, A. D., Va.; saloon-keeper with B. A. Stump; East Cottonwood Precinct, Cottonwood Township; Post-office, Woodland.
- Striplin, A. J.; laborer, North Putah Precinct, Putah Township; Post-office, Davisville.
- Strong, James W., Canada; laborer, Fremont Precinct and Township; Post-office, Grafton.
- Strong, Alfred W., Mo.; gardener, rents land on the Sacramento River, 43 miles SE from Woodland, Merritt Precinct and Township; Post-office, Onisbo, Sacramento County.
- Strong, Andrew J. Ky.; physician, Woodland; office on Main street, residence on Lincoln avenue; town property; value, six thousand dollars.
- Strohback, Henry; proprietor of the Capay City Saloon, Capay City, 20 miles NW from Woodland [see adv.]; West Cottonwood Precinct, Cottonwood Township; Post-office, Capay.
- Sublett, W. A., Mo.; jeweler, Front street, Knight's Landing; East Grafton Precinct, Grafton Township; Post-office, Grafton.

- Sullivan, J. R., Mo.; road-master for California Pacific Railroad at Knight's Landing; East Grafton Precinct, Grafton Township; Post-office, Grafton.
- Suffrena, David, Belgium; Washington Township and Precinct; Post-office, Sacramento.
- Sullivan, Jarvey, Ireland; farmer, residence 11 miles W from Knight's Landing, 15 miles NW from Woodland; one hundred and sixty acres of land, Division 4; value fifteen hundred dollars; Fairview Precinct, Grafton Township; Post-office, Grafton.
- Sullivan, John, N. Y.; saloon-keeper, Cacheville, Cacheville Precinct, Cache Creek Township; Post-office, Yolo.
- Sullivan, Thomas B., Ireland; boiler-maker, Washington Township and Precinct; Post-office, Sacramento.
- Sussman, M., Hamburg; clerk at Hoffman's store, Cottonwood; Cottonwood Precinct, Cottonwood Township; Post-office, Cache Creek.
- Sutherland, Walter, R. I.; farmer, Washington Township and Precinct; Post-office, Sacramento.
- Sutton, D. B., Mo.; farmer, of Diggs & Sutton, residence 3 miles NE from Cacheville, 7 miles NE from Woodland; Cacheville Precinct, Cache Creek Township; Post-office, Yolo.
- Swain, E. K., Mich.; of Breckinridge & Swain, El Dorado Livery and Feed Stables, Main street, Woodland.
- Sweeny, John, Mo.; farmer, rents land 8 miles W from Buckeye, 23 miles SW from Woodland; Buckeye Precinct and Township; Post-office, Buckeye.
- Sweet, Wm. G., Ill.; carpenter, South Putah Precinct, Putah Township; Post-office, Davisville.
- Sweet, Z. T., Penn.; carpenter, North Putah Precinct, Putah Township; Post-office, Davisville.
- Switzer, Chas., Germany; gardener, rents land on the Sacramento River, Washington Precinct and Township; Post-office, Sacramento.
- Swingle, George H.; Supervisor, general farmer and dairyman, residence 4 miles E from Davisville, 11 miles SE from Woodland; sixteen hundred acres of land, Divisions 1 and 2, four hundred acres in grain; dairy

of one hundred cows; dairy and farm leased for three thousand dollars per annum; value of real estate, sixteen thousand dollars; invested in business, six thousand dollars [see "Dairies" and "Large Farms"]; North Putah Precinct, Putah Township; Post-office, Davisville.

Sylversuit, Joseph, Azores; gardener, on the Sacramento River, 27 miles SE from Woodland, Washington Township and Precinct; twenty acres of land, Division 1; value, one thousand dollars; Post-office, Sacramento.

Sylvia, Joseph, Azores; gardener, on the Sacramento River, 7 miles below Washington, 25 miles SE from Woodland; twenty acres of land, Divisions 1 and 2; value, eight hundred dollars; Washington Township and Precinct; Post-office, Sacramento.

Sylvia Frank, Azores; gardener, on the Sacramento River, 12 miles below Washington, 30 miles SE from Woodland; eighty acres of land, Division 1; value, three thousand dollars; Merrit Township and Precinct; Post-office, Freeport, Sacramento County.

T

Taber, Lorenzo, N. Y.; farmer, in Capay Valley, near Capay City, 20 miles NW from Woodland; rents land with Waller [see "Waller & Taber"]; West Cottonwood Precinct, Cottonwood Township; Post-office, Capay.

Tacheda, Antoine, Azores; gardener, rents land on the Sacramento River, 13 miles below Washington, 31 miles SE from Woodland; Merritt Precinct and Township; Post-office, Freeport, Sacramento County.

Tadlock, E., Ky.; farmer, residence 2 miles S from Cottonwood, 14 miles SW from Woodland; one hundred and sixty acres of land, Division 3; staple, wheat; value, four thousand dollars; Buckeye Precinct and Township; Post-office, Cache Creek.

- Tadlock, Wm. L., Ky.; farmer, residence 2 miles S from Cottonwood, 14 miles SW from Woodland; one hundred and sixty acres of land, Division 3, all in cultivation; staple, wheat; value, four thousand dollars; Post-office, Cache Creek.
- Tadlock, John, Ky.; farmer, residence 2 miles S from Cottonwood, 14 miles SW from Woodland; Buckeye Precinct and Township; Post-office, Cache Creek.
- Tadlock, R. G., Ky.; farmer, residence 2 miles S from Cottonwood, 14 miles SW from Woodland; one hundred and sixty acres of land, Division 3; value, four thousand dollars; Buckeye Precinct and Township; Post-office, Cache Creek.
- Tals, R., Bavaria; farmer, residence 3 miles NW from Cacheville, 8 miles NW from Woodland; one hundred and sixty acres of land, Division 3, all in cultivation; staple, wheat; value, six thousand dollars; West Grafton Precinct, Grafton Township; Post-office, Yolo.
- Talley, Hiram M., Mo.; laborer, near Antelope; West Grafton Precinct, Grafton Township; Post-office, Antelope.
- Tandy, George, Ireland; saddler and harness-maker, residence and shop at Cottonwood; value, six thousand dollars; East Cottonwood Precinct, Cottonwood Township; Post-office, Cache Creek.
- Tappe, Wm. H., Prussia; farmer, residence 3 miles SE from Buckeye, 14 miles SE from Woodland; seventy-three acres of land, Division 3, in wheat; value, fifteen hundred dollars; invested in farming-machinery and teams, four thousand dollars; Buckeye Precinct and Township; Post-office, Buckeye.
- Taurser, Albert, Penn.; farmer, residence 8 miles SE from Woodland; three hundred and twenty acres of land, Division 3, one hundred and forty acres in grain; staple, wheat; value, four thousand five hundred dollars; North Putah Precinct, Putah Township.
- Taylor, J. C., N. Y.; Post-master at Charleston Post-office, overseer of C. Gray's ranch, Fremont; Fremont Precinct and Township; Post-office, Charleston.

- Taylor, George E.; shoemaker, Olive street, Davisville; North Putah Precinct, Putah Township; Post-office, Davisville.
- Taylor, John E., England; farmer, residence 3 miles NW from Woodland; one hundred and sixty acres of land, Division 3, all in cultivation; staple, wheat; value, seven thousand five hundred dollars; Woodland Precinct, Cache Creek Township; Post-office, Woodland.
- Taylor, J. N., Mass.; farmer, rents land near Buckeye, 15 miles SW from Woodland; Buckeye Precinct and Township; Post-office, Buckeye.
- Taylor, L. R., Me.; farmer, residence 3 miles E from Buckeye, 13 miles SW from Woodland; one hundred and sixty acres of land, Division 3, adjoining Scott's ranch, Cottonwood; all in cultivation; value of real estate, seven thousand five hundred dollars; invested in business, six hundred dollars; Buckeye Precinct and Township; Post-office, Buckeye.
- Taylor, John; farmer, residence in Putah Township; one hundred and sixty acres of land; Post-office, Davisville.
- Taylor, Wm. B., Scotland; blacksmith, Davisville; North Putah Precinct, Putah Township; Post-office, Davisville.
- Taylor, Mrs. M., Washington; town lots and land lying in the township; value, two thousand dollars; Post-office, Sacramento.
- Taylor, Wm., Me; farmer, 2 miles SE from Cottonwood, 12 miles SW from Woodland; one hundred and sixty acres of land, Division 3, all in cultivation; value, three thousand dollars [H]; capital invested, five hundred dollars; East Cottonwood Precinct, Cottonwood Township; Post-office, Cache Creek.
- Taylor, Isaac, Va.; laborer, Cottonwood, East Cottonwood Precinct, Cottonwood Township; Post-office, Cache Creek.
- Taylor, George W., Mo.; laborer, Cottonwood, East Cottonwood Precinct, Cottonwood Township; Post-office, Cache Creek.

- Taylor, Henry E., Texas; laborer, Cacheville; Cache Creek Township, Cacheville Precinct; Post-office, Yolo.
- Taylor, Samuel S., Ky.; laborer, North Putah Precinct, Putah Township; Post-office, Davisville.
- Tebbs, Thomas Y.; clerk in Robertson's lumber yard, Woodland.
- Tebbs, Lillburn E.; farmer, residence $1\frac{1}{2}$ miles W from Prairie, $12\frac{1}{2}$ miles NW from Woodland; one hundred and sixty acres of land, Division 3, one hundred acres in cultivation; staple, wheat; value, six thousand dollars.
- Ten Eyck, Theodore, N. Y.; laborer, Davisville, North Putah Precinct, Putah Township; Post-office, Davisville.
- Ten Eyck, Mrs. L. L.; dress-maker, Olive street, Davisville; Post-office, Davisville.
- Terrill, Robert, Ky.; Deputy Sheriff and farmer, residence 5 miles NE from Davisville, 10 miles SE from Woodland [see O'Neal & Terrill]; North Putah Precinct, Putah Township; Post-office, Davisville.
- Thatcher, Mrs. Nancy M., Mass.; residence $\frac{1}{2}$ mile S from Cottonwood, by the Congregational Church, residence and fifteen acres of land; value, fifteen hundred dollars; Post-office, Cache Creek.
- Thaum, Frederick, Germany; butcher, at Buckeye; dwelling, shop, etc.; value, six hundred dollars; capital invested in business, one thousand dollars; Buckeye Precinct and Township; Post-office, Buckeye.
- Theibault, Peter, Canada; gardener, residence 4 miles NW from Woodland; forty acres of land, Division 3; value, two thousand dollars; fruit, vegetables and grain; Woodland Precinct, Cache Creek Township; Post-office, Woodland.
- Thomas, Joseph, England; farmer, rents land 2 miles S from Antelope, 20 miles NW from Woodland; West Grafton Precinct, Grafton Township; Post-office, Antelope.
- Thompson, Wm., Ky.; farmer, residence Woodland.
- Thompson, Robert, Penn.; laborer, Cacheville, Cacheville Precinct, Cache Creek Township; Post-office, Yolo.

- Thomas, Harvey, Penn.; farmer, residence 8 miles from Cacheville, 13 miles NW from Woodland; one hundred and sixty acres of land, Division 4, sixty acres in cultivation; value, two thousand dollars; East Cottonwood Precinct, Cottonwood Township; Post-office, Yolo.
- Thompson, John, Tenn.; laborer, Washington, Washington Precinct and Township; Post-office, Sacramento.
- Thomas, E. P.; farmer, residence in Putah Township; Post-office, Davisville.
- Thompson, J. W., Ky.; wheelwright, Davisville, North Putah Precinct, Putah Township; Post-office, Davisville.
- Thompson, C., Milan; saloon-keeper, Olive street, Davisville; North Putah Precinct, Putah Township; Post-office, Davisville.
- Thompson, James, Penn.; blacksmith, at Benham's shop, Merritt Station; North Putah Precinct, Putah Township; Post-office, Woodland.
- Thompson, J. H., Ky.; attorney at law, 2 doors east from Post-office, Main street, Woodland.
- Thompson, Wm. P., Texas; Searcher of Records, office with J. H. Thompson, Woodland.
- Thomas & Hunt; grain buyers, office south side of Main street, in Dr. Ray's building, by the railroad crossing, Woodland.
- Tiernay, Patrick, Ireland; laborer, Washington; Washington Precinct and Township; Post-office, Sacramento.
- Tilly, John, Mo.; carpenter, Woodland; residence on Main street, west of the railroad, south side; rents $4\frac{1}{2}$ acres of fruit, value, four thousand dollars.
- Tillar, James, Scotland; farmer on the Sacramento River, 11 miles below Washington, 29 miles SE from Woodland; three hundred and twenty acres of land, Divisions 1 and 2; value, four thousand dollars; Merritt Precinct and Township; Post-office, Sacramento.
- Tinkham, C. P., N. Y.; foreman of C. Green's ranch, $8\frac{1}{2}$ miles S from Woodland; North Putah Precinct, Putah Township; Post-office, Davisville.

SIGHT DRAFTS DRAWN ON SACRAMENTO,
San Francisco and Eastern Cities. Buy and
sell European Exchange, and transact
a general Banking Business.

BANK

OF

Woodland.

PRESIDENT :

J. D. STEPHENS.

VICE-PRESIDENT :

F. S. FREEMAN.

CASHIER :

C. W. BUSH.

MAIN STREET,

Woodland, Cal.

Purchase Gold Dust, Gold and Silver Bullion, Greenbacks,
Government Bonds and Stocks Bought and Sold. Particular attention paid to Collecting all Bills entrusted to our care.

Money to Loan in sums to Suit. Money and Valuables received on deposit, special or otherwise.

Incorporated November 21, 1868.

With a paid up Capital Stock, - - \$200,000
Which may be increased to - - - - - \$500,000

- Tipton, Sylvester, Mo.; carpenter, Washington; Washington Precinct and Township; Post-office, Sacramento.
- Tisdale, W. H., Ky.; horse-trainer, Woodland.
- Toal, Frank, Ireland; horse-shoer, Davisville; North Putah Precinct, Putah Township; Post-office, Davisville.
- Tobey, Peter M., Mo.; shepherd, North Putah Precinct, Putah Township; Post-office, Woodland.
- Tobin, George, laborer, Woodland.
- Todd, Wm. L., farmer, Woodland.
- Todd, Wm. H., laborer, Buckeye Precinct and Township; Post-office, Buckeye.
- Todhunter, Wm. B., Ohio; stock-dealer, Washington, residence and town property, value, three thousand five hundred dollars [H]; Washington Precinct and Township; Post-office, Sacramento.
- Todhunter, Lewis C., Washington; Washington Precinct and Township; Post-office, Sacramento.
- Tomer, Henry, Ind.; farmer, residence 5 miles SE from Woodland; one hundred and sixty acres of land, Division 3, all in cultivation; staple, wheat; value, five thousand dollars; Woodland Precinct, Cache Creek Township; Post-office, Woodland.
- Tomer, John, Iowa; farmer, residence with Henry Tomer; Post-office, Woodland.
- Tomer, George, Ill.; farmer, residence with Henry Tomer; Post-office, Woodland.
- Torrance, M. H., carpenter, Woodland; residence west side of railroad; value, five hundred dollars.
- Tourtillott, Jacob D., Me.; carpenter and farmer, rents land 3 miles SE from Woodland; Woodland Precinct, Cache Creek Township; Post-office, Woodland.
- Tourtillott, John D., Me.; farmer, rents land $3\frac{1}{2}$ miles SE from Woodland; Woodland Precinct, Cache Creek Township; Post-office, Woodland.
- Townsend, B., Ohio; farmer, Merritt Township and Precinct; one hundred and thirty acres of land, Divisions 1 and 2; value, two thousand dollars; garden vegetables and grazing; Post-office, Richland, Sacramento County.

- Totten, M. S., Ohio; laborer, Cacheville; Cache Creek Township; Cacheville Precinct; Post-office, Yolo.
- Totlen, Isaac, Penn.; gas-fitter, Davisville; North Putah Precinct, Putah Township; Post-office, Davisville.
- Towzer, Anderson, Ill.; farmer, residence with A. B. Lewis, 3 miles W from Woodland; Woodland Precinct, Cache Creek Township; Post-office, Woodland.
- Trace, Daniel, Penn.; blacksmith and farmer, shop 6 miles from Cottonwood, 13 miles NW from Woodland, one hundred and sixty acres of land, Division 3, value, two thousand dollars; East Cottonwood Precinct, Cottonwood Township; Post-office, Cache Creek.
- Travers, Charles, Ohio; farmer, residence 2 miles SE from Woodland; three hundred and twenty acres of land, Division 3, two hundred and forty acres in cultivation; staple, wheat; value, sixteen thousand dollars; capital invested, one thousand dollars; Woodland Precinct, Cache Creek Township; Post-office, Woodland.
- Trainer, Francis, La.; cook, Woodland.
- Trask, E. F., Penn.; sign- and carriage-painter, Davisville; North Putah Precinct, Putah Township; Post-office, Davisville.
- Treice, James A., Ind.; laborer, Fairview Precinct, Grafton Township; Post-office, Yolo.
- Troop, George C., Mich.; farmer, residence 4 miles W from Woodland; one hundred and sixty acres of land, Division 3; all in cultivation; staple, wheat; value, six thousand five hundred dollars; Woodland Precinct, Cache Creek Township; Post-office, Woodland.
- Troop, Wm. H., N. Y.; laborer, residence with George C. Troop; Post-office, Woodland.
- Troop, Henry, Mich.; farmer, in Capay Valley, 11 miles N from Capay City, 31 miles NW from Woodland; eight hundred acres of land, Divisions 3 and 4, three hundred acres in cultivation; staple, wheat; value, six thousand five hundred dollars; West Cottonwood Precinct, Cottonwood Township; Post-office, Capay.
- Trooler, Fritz, Germany; laborer, Cacheville; Cache Creek Township, Cacheville Precinct; Post-office, Yolo.

- Twehouse, Joseph, Prussia; teamster, at Scott's ranch, Cottonwood; East Cottonwood Precinct, Cottonwood Township; Post-office, Cache Creek.
- Treblecock, N. B., N. J.; farmer, rents land, 9 miles W from Cacheville, 15 miles NW from Woodland; East Cottonwood Precinct, Cottonwood Township; Post-office, Yolo.
- Tryon, David T., Ohio; general farmer, residence 5 miles NE from Davisville, 8 miles SE from Woodland; three hundred and twenty acres of land, Division 3, one hundred acres in cultivation; staple, wheat; value, seven thousand dollars; North Putah Precinct, Putah Township; Post-office, Davisville.
- Tryon, Ezra, Ohio; general farmer, residence 5 miles NE from Davisville, 8 miles SE from Woodland; three hundred and twenty acres of land, Division 3, two hundred acres in cultivation; staple, wheat; value, ten thousand dollars; deals in stock [see tables]; North Putah Precinct, Putah Township; Post-office, Davisville.
- Tryon, Philo N., Ohio; farmer, residence 6 miles NE from Davisville, 9 miles SE from Woodland; three hundred and twenty acres of land, Division 3, two hundred acres in cultivation; staple, wheat; value, four thousand dollars; North Putah Precinct, Putah Township; Post-office, Davisville.
- Trumpler, Lewis, Germany; general farmer, residence on the Sacramento River, 12 miles below Washington, 30 miles SE from Woodland; one thousand and fifty-three acres of land, Divisions 1 and 2; value, twenty thousand dollars; capital invested, two thousand five hundred dollars; deals in cattle and hogs [see tables and "River Farms"]; Merritt Precinct and Township; Post-office, Freeport, Sacramento County.
- Trumbo, Andrew F., Ky.; farmer, residence 4 miles W from Prairie, 14 miles NW from Woodland; one hundred and sixty acres of land, Division 3; value, four thousand five hundred dollars; West Grafton Precinct, Grafton Township; Post-office, Prairie.

- Truebrick, C. H., N. Y.; farmer, South Putah Precinct, Putah Township; Post-office, Davisville.
- Tuck, John, N. Y.; farmer, Cacheville; Cache Creek Township, Cacheville Precinct; Post-office, Yolo.
- Tucker, A. W., Ohio; policeman, Woodland; residence corner Court and Second streets; value, two thousand five hundred dollars.
- Tucker, J. H., Miss.; laborer, Buckeye Precinct and Township; Post-office, Buckeye.
- Tubbs, John, N. Y.; farmer, residence 3 miles NW from Woodland; eighty acres of land, Division 3; value, three thousand dollars; Woodland Precinct, Cache Creek Township; Post-office, Woodland.
- Tubbs, I. P., Ill.; laborer, East Cottonwood Precinct, Cottonwood Township; Post-office, Cache Creek.
- Turner James, Ireland; engineer, Davisville; North Putah Precinct, Putah Township; Post-office, Davisville.
- Turner, W. H., Ohio; laborer, Cacheville; Cache Creek Township, Cacheville Precinct; Post-office, Yolo.
- Turner, Wm., Penn.; laborer, Woodland.
- Turner, John, bar-keeper, Davisville, North Putah Precinct, Putah Township; Post-office, Davisville.
- Turner, Francis, Ohio; farmer in Capay Valley, 5 miles N from Capay City, 25 miles NW from Woodland; West Cottonwood Precinct, Cottonwood Township; Post-office, Capay.
- Tutt, R. E., Va.; general farmer, residence 3 miles N from Cottonwood, 12 miles W from Woodland; six hundred acres of land, Division 3, all in cultivation; staple, wheat; value, eighteen thousand dollars; capital invested, one thousand dollars; deals in hogs [see stock tables]; East Cottonwood Precinct, Cottonwood Township; Post-office, Cache Creek.
- Tutt, J. S., Va.; farmer, residence 1 mile NW from Cottonwood, 13 miles W from Woodland; two hundred and seventy-three acres of land, Division 3; mostly in cultivation; staple, wheat; value, eight thousand dollars; East Cottonwood Precinct, Cottonwood Township; Post-office, Yolo.

Turner, A. C., N. Y.; merchant, of Turner & Sias, Knight's Landing; East Grafton Precinct, Grafton Township; Post-office, Grafton.

Turner & Sias; merchants, Front street, Knight's Landing; Post-office, Grafton.

U

Underhill, Joseph, N. Y.; County Surveyor, residence Washington; three hundred and twenty acres of land, Division 2; value, seven hundred dollars; Washington Precinct and Township; Post-office, Sacramento.

Usherwood, G. E., N. Y.; grocery-store, Olive street, Davisville, North Putah Precinct, Putah Township; Post-office, Davisville.

Urlick, John, Penn.; farmer, Washington, Washington Township and Precinct; Post-office, Sacramento.

Urban, George, N. Y.; farmer, residence $2\frac{1}{2}$ miles E from Buckeye, 13 miles SW from Woodland; one hundred and sixty acres of land, Division 3, all in cultivation; staple, wheat; value, two thousand dollars; capital invested, five hundred dollars; Buckeye Precinct and Township; Post-office, Buckeye.

Updegraff, Mrs. A. M., Ill.; lodging-house, corner of Front and Locust streets, Knight's Landing; Post-office, Grafton.

V

Van Zee, D., Holland; farmer, residence 3 miles E from Woodland; one hundred and sixty acres of land, Division 3; one hundred and sixty acres of land, Division 2; value, five thousand dollars; Woodland Precinct, Cache Creek Township; Post-office, Woodland.

Van Buren, S. R., N. Y.; farmer, Cacheville, Cache Creek Township, Cacheville Precinct; Post-office, Yolo.

Vaughan, A. C.; farmer, rents land on Grand Island, 6 miles NW from Knight's Landing, 14 miles N from Woodland; West Grafton Precinct, Grafton Township; Post-office, Grafton.

- Van Gildea, Mrs.; Washington, town property; value, fifteen hundred dollars; Post-office, Sacramento.
- Van Horn, Frank W., Mich.; farmer, residence 4 miles SE from Davisville, 14 miles SE from Woodland; South Putah Precinct, Putah Township; Post-office, Davisville.
- Vining, L., Me.; farmer, East Grafton Precinct, Grafton Township; Post-office, Grafton.
- Vincent, David, N. Y.; farmer, residence $3\frac{1}{2}$ miles NW from Buckeye, 16 miles SW from Woodland; three hundred and twenty acres of land, Division 3, all in cultivation; staple, wheat; Buckeye Precinct, Buckeye Township; Post-office, Buckeye.
- Vogt, Christian, Germany; laborer, Woodland; house and lot in Fabricius' Addition; value, three hundred dollars.

W

- Wade, H. W.; farmer, residence 3 miles S from Davisville; one hundred and sixty acres of land, Division 3; value, four thousand eight hundred dollars; North Putah Precinct, Putah Township; Post-office, Davisville.
- Wagner, Wm., Ohio; saddler, Cacheville, Cacheville Precinct, Cache Creek Township; Post-office, Yolo.
- Wagstaff, A. E. N. Y.; editor, residence North Third street, Woodland; proprietor and editor of *Yolo Mail*; office on Main street opposite College; value of town property and *Yolo Mail* office, six thousand dollars, [see "Newspapers."]
- Wakefield, George W. Mo.; residence Washington, 18 miles SE from Woodland; Washington Precinct and Township; Post-office, Sacramento.
- Walker, Jesse T. Mo.; saloon-keeper, residence 8 miles W from Woodland; value of real estate, two thousand dollars; East Cottonwood Precinct, Cottonwood Township; Post-office, Woodland.
- Walker, George, Penn.; laborer, Cacheville; Cacheville Precinct, Cache Creek Township; Post-office, Yolo.

- Walker, John R., Ill.; farmer, residence 8 miles W from Woodland; one hundred and sixty acres of land, Division 3; value, three thousand dollars; East Cottonwood Precinct, Cottonwood Township; Post-office, Woodland.
- Walker, Charles C., Sweden; clerk; Post-office, Davisville.
- Walker, John U., Norway; laborer, residence 3 miles NE from Antelope; West Grafton Precinct, Grafton Township; Post-office, Antelope.
- Walker, John M., Md.; farmer, residence 2 miles SW from Knight's Landing; one hundred and sixty acres of land, Division 3; value, six thousand dollars; East Grafton Precinct, Grafton Township; Post-office, Grafton.
- Waldorf, J. W., N. J.; merchant, Plainfield, 7 miles SW from Woodland, 6 miles NW from Davisville; ten acres of land, Division 3; total value of real estate, three thousand dollars; North Putah Precinct, Putah Township, Post-office, Woodland.
- Waldfagle, Jacob, France; blacksmith, Antelope; West Grafton Precinct, Grafton Township; Post-office, Antelope.
- Waldo, John W., Ind.; farmer, residence 17 miles NW from Cacheville, 22 miles NW from Woodland; one hundred and sixty acres of land, Division 4; value, two thousand dollars; West Grafton Precinct, Grafton Township; Post-office, Antelope.
- Walder, Mart, Germany; brewer at Yolo Brewery; one hundred and sixty acres of land, Divisions 1 and 2; value, seven hundred dollars; Post-office, Woodland.
- Waldeck, August, Germany; shepherd, residence Washington Precinct and Township; Post-office, Sacramento.
- Wallace, Thomas P., Tenn., laborer; Cacheville; Cacheville Precinct, Cache Creek Township; Post-office, Yolo.
- Walton & Tabor, farmers, Capay Valley, rent three hundred and forty-three acres of land, three hundred acres in cultivation.
- Walton, Lewis, Va.; farmer, Capay Valley [see "Walton & Tabor"]; West Cottonwood Precinct, Cottonwood Township; Post-office, Capay.

- Ware, Alonzo, Mo.; laborer, residence North Putah Precinct, Putah Township; Post-office, Davisville.
- Ward, John, Ireland; farmer, residence 6 miles NE from Davisville, 7 miles SE from Woodland; three hundred and twenty acres of land, Division 3, one hundred and thirty acres in cultivation; value, ten thousand dollars; North Putah Precinct, Putah Township; Post-office, Davisville.
- Waring, Amos, N. Y.; capitalist, residence Olive Branch Hotel, Washington; value of property in Washington, twelve thousand dollars; Washington Precinct and Township; Post-office, Sacramento.
- Waring, Charles, N. Y.; student, residence Olive Branch Hotel, Washington, Washington Precinct and Township; Post-office, Sacramento.
- Warren, Joseph N., Tenn.; laborer, North Putah Precinct, Putah Township; Post-office, Davisville.
- Warner, Wm. K., Vt.; farmer, residence 3 miles SE from Davisville, 15 miles SE from Woodland; one hundred and sixty acres of land, Division 3; value, four thousand five hundred dollars; all in cultivation; South Putah Precinct, Putah Township; Post-office, Davisville.
- Warner, Henry, Prussia; farmer, rents land 5 miles NE from Woodland, on Willow Slough; North Putah Precinct, Putah Township; Post-office, Woodland.
- Waterman, S., N. Y.; farmer and stock-raiser, 6 miles E from Woodland; eight hundred acres of land, Divisions 1 and 2, eighty acres in cultivation; value, ten thousand dollars; stock-ranch [see adv.]; Woodland Precinct, Cache Creek Township; Post-office, Woodland.
- Waterman, James E., Mich.; farmer, residence 5 miles E from Woodland; rents one hundred and sixty acres of land, Divisions 1 and 2; Woodland Precinct, Cache Creek Township; Post-office, Woodland.
- Waterman, Charles S., Mich.; farmer, residence 5 miles E from Woodland; eighty acres of land, Division 2; value, two thousand dollars; Woodland Precinct, Cache Creek Township; Post-office, Woodland.

- Waterman, Julia A., Mich.; farmer, 6 miles E from Woodland; one hundred and sixty acres of land, Divisions 1 and 2, thirty acres in cultivation; value, one thousand dollars.
- Waterbury, James, N. Y.; farmer, residence west side of Elk Slough, 31 miles SE from Woodland; three hundred and fifty acres of land, Divisions 1 and 2, one hundred and fifty acres in cultivation; value, four thousand five hundred dollars; deals in stock and dairy products [see tables]; Merritt Precinct and Township; Post-office, Freeport, Sacramento County.
- Watson, Joseph B., N. Y.; steward at Capitol Hotel, Woodland.
- Waters, James, Ky.; fisherman, residence $1\frac{1}{2}$ miles SE from Knight's Landing; East Grafton Precinct, Grafton Township; Post-office, Grafton.
- Wattenberger, Samuel H., Tenn.; carpenter, $\frac{1}{2}$ mile W from Woodland; Woodland Precinct, Cache Creek Township; Post-office, Woodland.
- Wattenberger, Adam, Tenn.; laborer, Woodland Precinct, Cache Creek Township; Post-office, Woodland.
- Watson, Samuel, Ind.; laborer, Cacheville, Cacheville Precinct, Cache Creek Township; Post-office, Yolo.
- Watkins, Jason, Mo.; farmer, residence $1\frac{1}{2}$ miles N from Woodland; three hundred and twenty acres of land, Division 3, all in cultivation; value, thirteen thousand dollars; Woodland Precinct, Cache Creek Township; Post-office, Woodland.
- Waughtell, D. H., Ill.; farmer, residence 5 miles SW from Buckeye, 16 miles SW from Woodland; rents one hundred and sixty acres of land, all in cultivation; Buckeye Precinct and Township; Post-office, Buckeye.
- Weaver, P. M., Ohio; farmer, rents land, residence 4 miles W from Cottonwood, 16 miles W from Woodland; three hundred and twenty acres of land, all in cultivation; East Cottonwood Precinct, Cottonwood Township; Post-office, Cache Creek.
- Weaver, Jacob, Ill.; laborer, Washington Precinct and Township; Post-office, Sacramento.

- Weaver, Andrew, Penn.; laborer, residence Woodland, Woodland Precinct, Cache Creek Township; Post-office, Woodland.
- Weaver, John, Ohio; laborer, 1 mile N from Woodland; Woodland Precinct, Cache Creek Township; Post-office, Woodland.
- Webber, August, Germany; farmer, residence 5 miles W from Davisville, 12 miles SW from Woodland; three hundred and twenty acres of land, Division 3; value, three thousand two hundred dollars; North Putah Precinct, Putah Township; Post-office, Davisville.
- Webber, George, Ohio; saloon-keeper (Yolo Saloon), Davisville, North Putah Precinct, Putah Township; Post-office, Davisville.
- Webster, David, Ohio; residence 8 miles SW from Woodland; one hundred and sixty acres of land, Division 3, all in cultivation; value, four thousand eight hundred dollars; blacksmith tools, two hundred and fifty dollars; East Cottonwood Precinct, Cottonwood Township; Post-office, Woodland.
- Webster, E. A., Me.; wagon-maker, residence Plainfield, $7\frac{1}{2}$ miles SW from Woodland; North Putah Precinct, Putah Township; Post-office, Woodland.
- Webb, John, Ohio; laborer, Washington Precinct and Township; Post-office, Sacramento.
- Webber, Eleazer, Ohio; laborer, South Putah Precinct, Putah Township; Post-office, Davisville.
- Webley, Wm. N. Y.; produce merchant, Main street, east end of Templar Block, Woodland.
- Webber, John, Va.; clerk, Woodland.
- Wederhalt, Christopher, Denmark; fisherman, Washington Precinct and Township; Post-office, Sacramento.
- Weed, Edmond, N. Y.; farmer, residence on Sacramento River, 8 miles above Washington, 10 miles SE from Woodland; three hundred and sixty-seven acres of land, Divisions 1 and 2, twenty-five acres of orchard; value, eight thousand dollars; Washington Precinct and Township; Post-office, Sacramento.
- Weiger, Wm., Prussia; of Heneke & Weiger, gardeners, Buckeye Precinct and Township; Post-office, Buckeye.

- Weed, Theodore, Conn.; trader, boards at Olive Branch Hotel, Washington Precinct and Township; Post-office, Sacramento.
- Weinberger, M., Hesse-Cassel; merchant, Olive street, opposite Marden's Hotel, Davisville; North Putah Precinct, Putah Township; Post-office, Davisville.
- Weimer, George, Prussia; farmer, residence 6 miles SW Woodland; one hundred and sixty acres of land, Division 3, all in cultivation; value, two thousand dollars; capital invested, five hundred dollars; East Cottonwood Precinct, Cottonwood Township; Post-office, Woodland.
- Weick, J. H., Germany; residence 3 miles NW from Cottonwood; East Cottonwood Precinct, Cottonwood Township; Post-office, Cache Creek.
- Weir, John, Ireland; gardener, $2\frac{1}{2}$ miles below Washington, $20\frac{1}{2}$ miles SE from Woodland; three hundred and twenty acres of land, Divisions 1 and 2; value, two thousand dollars; Washington Precinct and Township; Post-office, Sacramento.
- Welch, Charles B., Ky.; saloon-keeper, Buckeye, 15 miles SW from Woodland; Buckeye Precinct and Township; Post-office, Buckeye.
- Welch, Jesse, J., Ky.; farmer, rents land, residence $3\frac{1}{2}$ miles SW from Woodland; Woodland Precinct, Cache Creek Township; Post-office, Woodland.
- Welch, James C., Ky.; farmer, residence Cypress lane, between First and West streets, Woodland; value property, three thousand dollars [H].
- Welch, Robert F., Ky.; farmer, rents land, residence 3 miles S from Woodland; Woodland Precinct, Cache Creek Township; Post-office, Woodland.
- Welch, Samuel Y., heirs of; 3 miles S from Woodland; one hundred and sixty acres of land, Division 3; value, six thousand five hundred dollars; leased to Robert F. Welch; staple product, wheat.
- Welch, W. H., Ky.; merchant, Buckeye, 15 miles SW from Woodland [see "Harling, Welch & Co."]; Buckeye Precinct and Township; Post-office, Buckeye.

- Welch, Henry, Penn.; farmer, residence on Sacramento River, 6 miles S from Freeport, 34 miles SE from Woodland; three hundred and twenty-five acres of land, Divisions 1 and 2; value, three thousand dollars; Merritt Precinct and Township; Post-office, Freeport, Sacramento County.
- Welty, D. P., Penn.; laborer, Cacheville Precinct, Cache Creek Township; Post-office, Yolo.
- Welty, J. B., Ill.; general farmer on Sacramento River, 5 miles below Washington, 23 miles SE from Woodland, one hundred and twenty-seven acres of land, Divisions 1 and 2, eighty acres in cultivation; value, seven thousand five hundred dollars; deals in grain, vegetables and fruit [see "River Farms"]; Washington Precinct and Township; Post-office, Sacramento.
- Welty, Lewis, Ill.; farmer, residence with J. B. Welty; Washington Precinct and Township; Post-office, Sacramento.
- Welhausen, Charles, Germany; gardener, rents land on the Sacramento River 10 miles SE from Woodland; Washington Township and Precinct; Post-office, Sacramento.
- Wellman, Joseph, Ohio; laborer at Hoffman's ranch, 3 miles W of Knight's Landing, 8 miles N from Woodland; East Grafton Precinct, Grafton Township; Post-office, Grafton.
- Westcott, O. B., N. Y.; drayman, Woodland; real estate; value, ten thousand dollars [H].
- Westjohns, Henry A., Ohio; carpenter, Knight's Landing; East Grafton Precinct, Grafton Township; Post-office, Grafton.
- Weurth, George L., Holland; laborer, Washington; Washington Precinct and Township; Post-office, Sacramento.
- Whelan, Wm., Ireland; shepherd, residence 12 miles N from Cottonwood, 24 miles N from Woodland; Fairview Precinct, Grafton Township; Post-office, Cache Creek.
- White, Charles S., Ohio; merchant, of White & Hazelton, Cacheville; Cache Creek Township, Cacheville Precinct; Post-office, Yolo.

- Weyands, Theodore, Germany; general farmer and trader at Prairie, 11 miles NW from Woodland; one hundred and sixty acres of land, Division 3, one hundred and twenty acres in cultivation, twenty-two acres of vines [see "Vineyards"]; staple product, wheat; value, eight thousand dollars; grocery store at the same place; deals in wines and brandies; capital invested, six thousand dollars; West Grafton Precinct, Grafton Township; Post-office, Prairie.
- Wherry, George S., Mich.; farmer, residence 3 miles W from Cacheville, 7 miles NW from Woodland; two hundred and forty acres of land, Division 3, all in cultivation; staple, wheat; value, nine thousand dollars; capital invested, one thousand dollars; Cacheville Precinct, Cache Creek Township; Post-office, Yolo.
- White & Hazelton, general merchandise, Cacheville; Post-office, Yolo.
- White, Hayward, Ind.; farmer, residence 1 mile N from Prairie, 12 miles NW from Woodland; one hundred and sixty acres of land, Division 4; value, one thousand dollars; West Grafton Precinct, Grafton Township; Post-office, Prairie.
- White, Mosby, Ky.; farmer, residence 17 miles NW from Cacheville, 21 miles NW from Woodland; one hundred and sixty acres of Government land, Division 4, twenty acres in cultivation; value, six hundred dollars; Fairview Precinct, Grafton Township; Post-office, Yolo.
- Whitesides, Mrs. Mary, Penn.; farmer, rents land 3 miles NE from Antelope, 25 miles NW from Woodland; Post-office, Antelope.
- Whitesides, R., Ill.; farmer, rents land, 3 miles NE from Antelope, 25 miles NW from Woodland; West Grafton Precinct, Grafton Township; Post-office, Yolo.
- White, George A., Mo.; physician, Olive street, Davisville; North Putah Precinct, Putah Township; Post-office, Davisville.
- White, Deidrick, Denmark; fisherman, Washington, Washington Precinct and Township; Post-office, Sacramento.
- White, John C., N. Y.; farmer, North Putah Precinct, Putah Township; Post-office, Davisville.

- White, S. H., Mo.; gardener and vegetable peddler; leases land, 3 miles SW from Charleston, 11 miles SE from Woodland; thirty acres in cultivation; Fremont Precinct and Township; Post-office, Charleston.
- White, James, Mo.; laborer, Merritt's Precinct and Township; Post-office, Freeport, Sacramento County.
- White, David T., Va.; laborer, Woodland.
- White, Patrick H., N. C.; laborer, residence 3 miles SW from Buckeye, 18 miles SW from Woodland; Buckeye Township and Precinct; Post-office, Buckeye.
- White, Seth, Canada; blacksmith, Woodland; residence and four acres of land; value, seven hundred and fifty dollars.
- Whitlock, Richard, L., La.; laborer, Davisville, North Putah Precinct, Putah Township; Post-office, Davisville.
- Whitaker, Lafayette, Ill.; farmer, Knight's Landing, East Grafton Precinct, Grafton Township; Post-office, Grafton.
- Whitford, D. M., Ohio; farmer, residence and ten acres of land, west end of Main street, Woodland; three hundred and twenty acres of land, Division 3, all in cultivation, 3 miles SW from Woodland; value of real estate, thirteen thousand dollars; Woodland Precinct, Cache Creek Township; Post-office, Woodland.
- Whitmore, S., N. Y.; saloon-keeper, Front street, Knight's Landing, East Grafton Precinct, Grafton Township; Post-office, Grafton.
- Wias, John, Germany; laborer, Washington, Washington Precinct and Township; Post-office, Sacramento.
- Wilcoxon & Farris; land-owners; one thousand seven hundred and eighty acres of land, part of the Hardy grant, Division 3, 4 miles W from Woodland; value, fifty thousand dollars; a fine tract of grain land, well wooded, and watered by Cache Creek.
- Wilcoxon, Jefferson, Mo.; of Wilcoxon & Farris, capitalist, residence on the Sacramento River, 2 miles below Washington, 20 miles SE from Woodland; river farm, well improved, garden and good buildings; value, ten thousand dollars; Washington Precinct and Township; Post-office, Sacramento.

- Wilcoxson, Jackson, Mo.; general farmer, on the Sacramento River, $4\frac{1}{2}$ miles E from Charleston, 13 miles NE from Woodland; seven hundred and forty-five acres of land, Divisions 1 and 2, four hundred acres in cultivation; value, twelve thousand dollars; capital invested, twelve hundred dollars; Fremont Precinct and Township; Post-office, Charleston.
- Wilcox, Wm. S., Mass.; butcher for F. S. Gwinn, Knight's Landing; East Grafton Precinct, Grafton Township; Post-office, Grafton.
- Wilcox & Rock, rectifiers of California liquors, Washington [see advertisement]; Post-office, Sacramento.
- Wilcox, W., of Wilcox & Rock, Washington; Washington Precinct and Township; Post-office, Sacramento.
- Wiley, Thomas, Penn.; farmer, residence 3 miles NW from Buckeye, 17 miles SW from Woodland, three hundred and twenty acres of land, Divisions 3 and 4, mostly in cultivation; staple, wheat; value, six thousand five hundred dollars; capital invested, six hundred dollars; Buckeye Precinct and Township; Post-office, Buckeye.
- Wilgus, Aaron H., N. Y.; farmer, rents land, 2 miles SW from Buckeye, 17 miles SW from Woodland; staple product, wheat; capital invested, six hundred dollars; Buckeye Precinct and Township; Post-office, Buckeye.
- Wilger, Frederick, Germany; farmer, residence 3 miles E from Davisville, 12 miles SE from Woodland; five hundred and seventy-two acres of land, Division 3, mostly in cultivation; staple product, wheat; value, eight thousand dollars; North Putah Precinct, Putah Township; Post-office, Davisville.
- Wilson, John, Ind.; laborer, residence 16 miles NW from Cacheville, 20 miles NW from Woodland; Fairview Precinct, Grafton Township; Post-office, Yolo.
- Wilgus, J. Hart, N. Y.; farmer, rents land, $1\frac{1}{2}$ miles SW from Buckeye, $16\frac{1}{2}$ miles SW from Woodland; Buckeye Precinct and Township; Post-office, Buckeye.
- Wiley, John, Ohio; dealer in vegetables, residence 3 miles NW from Buckeye, 17 miles SW from Woodland; Buckeye Precinct and Township; Post-office, Buckeye.

- Wilkendorf, August, Prussia; farmer, residence 4 miles N from Buckeye, 15 miles SW from Woodland; one hundred and sixty acres of land, Division 3, all in cultivation; staple, wheat; value, three thousand dollars; Buckeye Precinct and Township; Post-office, Buckeye.
- Wilkerson, Wm., Me.; farmer, Cacheville; Cache Creek Township, Cacheville Precinct; Post-office, Yolo.
- Wilkerson, D., Mich.; blacksmith, West Grafton Precinct, Grafton Township; Post-office, Antelope.
- Wilson, A. T., Ohio; clerk, Woodland.
- Willet, Brown, Fla.; laborer, Woodland.
- Willis, H. C., N. Y.; ice-cream saloon, Main street, Woodland.
- Williams, James, Miss.; farmer, Knight's Landing; East Grafton Precinct, Grafton Township; Post-office, Grafton.
- Willet, Eli, Canada; drayman, Knight's Landing; residence one door south from C. Reed's; town property, value two thousand dollars [H]; East Grafton Precinct, Grafton Township; Post-office, Grafton.
- Willott, Peter, Miss.; laborer, Washington; Washington Precinct and Township; Post-office, Sacramento.
- Williams, Wm., Ky.; shoemaker, Woodland.
- Williams, Josiah, Va.; farmer, rents land in Capay Valley near Capay City, 19½ miles NW from Woodland; West Cottonwood Precinct, Cottonwood Township; Post-office, Capay.
- Williams, Sutherland, Texas; laborer, Cottonwood; East Cottonwood Precinct, Cottonwood Township; Post-office, Cache Creek.
- Williams, Henry G., Va.; farmer, rents land with Josiah Williams, near Capay City, 19½ miles NW from Woodland; two hundred acres in grain; staple, wheat; capital invested, one thousand dollars; West Cottonwood Precinct, Cottonwood Township; Post-office, Capay.
- Williams, John, Azores, gardener, rents land on the Sacramento River, 7 miles below Washington, 25 miles SE from Woodland; Washington Precinct and Township; Post-office, Freeport, Sacramento County.

- Williams, C., laborer, residence 7 miles W from Davisville, 14 miles SW from Woodland; North Putah Precinct, Putah Township; Post-office, Davisville.
- Williams, Charles, Germany; waiter at Campbell's Hotel, Cacheville, Cache Creek Township, Cacheville Precinct; Post-office, Yolo.
- Williams, John E., Tenn.; laborer, Davisville, North Putah Precinct, Putah Township; Post-office, Davisville.
- Williard, Mrs. Mary A., Ill.; farmer, residence 3 miles E from Cottonwood, 9 miles W from Woodland; five hundred acres of land, Division 3, all in cultivation; staple product, wheat, value, ten thousand dollars; farm well-wooded; capital invested, one thousand dollars; Post-office, Cache Creek.
- Williard, John, Ill.; farmer, residence with Mrs. Mary A. Williard; East Cottonwood Precinct, Cottonwood Township; Post-office, Cache Creek.
- Williard, Henry D., Wis.; farmer, residence with Mrs. Mary A. Williard; East Cottonwood Precinct, Cottonwood Township; Post-office, Yolo.
- Williard, Hamilton, Wis.; farmer, residence with Mrs. Mary A. Williard, East Cottonwood Precinct, Cottonwood Township; Post-office, Cache Creek.
- Williard, Theodore, Ohio; blacksmith, shop and residence $1\frac{1}{2}$ miles W from Woodland, at Brown's Corners, near the race-track, Woodland Precinct, Cache Creek Township; Post-office, Woodland.
- Willson, Samuel, N. Y.; farmer, residence 3 miles NE from Buckeye, 12 miles SW from Woodland; six hundred and forty acres of land, Division 3, all in cultivation; staple, wheat; value, twelve thousand dollars; capital invested, one thousand dollars; Buckeye Precinct and Township; Post-office, Buckeye.
- Willson, George, Mo.; fisherman, Washington, Washington Precinct and Township; Post-office, Sacramento.
- Willson, M. S., Mo.; farmer on Carey's Ranch, sink of Putah Creek, 4 miles E from Davisville, 13 miles SE from Woodland; North Putah Precinct, Putah Township; Post-office, Davisville.

- Willson, B., Austria; saddler and harness-maker; shop on Olive street, Davisville; North Putah Precinct, Putah Township; Post-office, Davisville.
- Willson, C., Mo.; fisherman, Washington, Washington Precinct and Township; Post-office, Sacramento.
- Wimmer, Otto, Denmark; farmer, rents land $\frac{1}{2}$ mile W from Woodland; Cache Creek Township, Woodland Precinct; Post-office, Woodland.
- Winne, W. H., N. Y.; carpenter, Woodland.
- Winchell, Darwin, N. Y.; farmer, residence East street, Woodland; one hundred and sixty acres of land, Division 3, 6 miles SE from Woodland, all in cultivation; staple, wheat; value, six thousand dollars.
- Winters, John G., Mo.; farmer, residence $9\frac{1}{2}$ miles SW from Woodland; one hundred and sixty acres of land, Division 3, all in cultivation; staple product, wheat; value, two thousand five hundred dollars; North Putah Precinct, Putah Township; Post-office, Woodland.
- Wirth Brothers; brewers, proprietors of the Woodland Brewery, Woodland; brewery and residence on Lincoln avenue; value, three thousand dollars [see advertisement]; Post-office, Woodland.
- Wirth, George, Wurtemberg; brewer, of Wirth Brothers, Woodland.
- Wirth, John, Wurtemberg; brewer, of Wirth Brothers, Woodland.
- Wise, John, Bavaria; laborer, residence $2\frac{1}{2}$ miles N from Cacheville, 7 miles NW from Woodland; West Grafton Precinct, Grafton Township; Post-office, Yolo.
- Wiseman, Thomas, Mo.; laborer, residence 6 miles SW from Buckeye, 21 miles SW from Woodland; Buckeye Precinct and Township; Post-office, Buckeye.
- Wiseman, George, Mo.; laborer, Woodland; house and lot on North street; value, one thousand dollars.
- Wishart, Wm., N. Y.; clerk at Freeman's store, Woodland.
- Witherell, Chester, N. Y.; laborer, residence 2 miles NE from Cottonwood, 13 miles W from Woodland; East Cottonwood Precinct, Cottonwood Township; Post-office, Cache Creek.

- Witham, G. T., Me.; conductor on Central Pacific Railroad, residence Washington, Washington Township and Precinct; Post-office, Sacramento.
- Wolgamott, David, Ohio; farmer, residence 3 miles NE from Woodland; one hundred and sixty acres of land, Division 3, all in cultivation; staple, wheat; value, three thousand dollars; Woodland Precinct, Cache Creek Township; Post-office, Woodland.
- Wolgamott, Joseph, Ohio; farmer, $\frac{1}{2}$ miles NE from Woodland; eighty acres of land, Division 3, well improved; value, ten thousand dollars; Woodland Precinct, Cache Creek Township; Post-office, Woodland.
- Wolck, C. A., Germany; farmer, residence 16 miles NW from Cacheville, 20 miles NW from Woodland; one hundred and sixty acres of land, Division 4; value, eight hundred dollars; Fairview Precinct, Grafton Township; Post-office, Yolo.
- Woldemen, E. C., Denmark; laborer, Cacheville, Cache Creek Township, Cacheville Precinct; Post-office, Yolo.
- Wolffe, J. G., Ohio; farmer, rents land 3 miles NW from Prairie 14 miles NW from Woodland; West Grafton Precinct, Grafton Township; Post-office, Prairie.
- Wohlfron, John, France; farmer and merchant, $\frac{1}{2}$ mile N from Prairie, 12 miles NW from Woodland; three hundred and twenty acres of land, Division 3, all in cultivation; staple, wheat; value, ten thousand dollars [H]; store at same place; capital invested, six thousand dollars; deals in sheep and wool [see tables]; West Grafton Precinct, Grafton Township; Post-office, Prairie.
- Wood, John L.; brick-maker, Washington, Washington Township and Precinct; Post-office, Sacramento.
- Woods, John, born at sea; engineer, Washington, Washington Township and Precinct; Post-office, Sacramento.
- Woodard, Eben, Vt.; farmer, rents land 14 miles NW from Cacheville, 20 miles NW from Woodland; Fairview Precinct, Grafton Township; Post-office, Yolo.

- Woodward, George, Vt.; general farmer, residence, 2 miles W from Cacheville, 5 miles NW from Woodland; four hundred and thirty-nine acres of land, Division 3, all in cultivation; staple, wheat; value, fifteen thousand dollars; capital invested, twenty-five hundred dollars; deals in stock [see tables]; Cacheville Precinct, Cache Creek Township; Post-office, Yolo.
- Woodard, Wm., Vt.; general farmer, $\frac{1}{2}$ mile SW from Cacheville, 5 miles NW from Woodland; two hundred and sixty acres of land, Division 3, all in cultivation; value, fifteen thousand dollars; capital invested, fifteen hundred dollars; Cacheville Precinct, Cache Creek Township; Post-office, Yolo.
- Woodward, Edward, England; laborer, East Grafton Precinct, Grafton Township; Post-office, Grafton.
- Woods, John W., Me.; laborer, West Grafton Precinct, Grafton Township; Post-office, Prairie.
- Woods, Joel, Mo.; merchant and farmer, residence Capay Valley, 20 miles NW from Woodland; two hundred and fifty acres of land, Division 3, all in cultivation; value, five thousand six hundred dollars; West Cottonwood Precinct, Cottonwood Township; Post-office, Capay.
- Wood, Gauldsby, Mo.; farmer, residence 2 miles W from Cottonwood, 14 miles W from Woodland; two hundred acres of land, Division 3, all in cultivation; value, four thousand dollars; capital invested, six hundred dollars; East Cottonwood Precinct, Cottonwood Township; Post-office, Cache Creek.
- Woods, O. F., N. Y.; farmer, residence 9 miles SW from Woodland; three hundred and twenty acres of land, Division 3, all in cultivation; value, four thousand five hundred dollars; capital invested, five hundred dollars; Buckeye Precinct and Township; Post-office, Woodland.
- Woods, D. H., town lots in Washington, value five hundred dollars, residence unknown.
- Woods, James, N. Y.; musician, residence at D. B. Goods, Woodland; Woodland Precinct, Cache Creek Township; Post-office, Woodland.

- Woods, Mrs. Mary, residence $\frac{1}{2}$ mile S from Woodland; twenty-nine acres of land at residence, four hundred and twenty acres, Division 3, all in cultivation (leased) 18 miles SW from Woodland, 4 miles W from Cottonwood; value, ten thousand dollars; total value, thirteen thousand dollars.
- Wright, Wm. C., Mo.; farmer and capitalist, residence $\frac{1}{2}$ mile S from Knight's Landing; three hundred and twenty acres of land, Divisions 2 and 3; grain and grazing, deals in horses and cattle [see tables]; value, real estate, ten thousand dollars; East Grafton Precinct, Grafton Township; Post-office, Grafton.
- Wright, W. R., Ind.; farmer, residence 3 miles E from Davisville, 11 miles S from Woodland; five hundred and sixty acres of land, Division 3; value, four thousand dollars; North Putah Precinct, Putah Township; Post-office, Davisville.
- Wright, Mrs. A. D., N. Y.; farmer, residence 6 miles SE from Woodland on Willow Slough; one hundred and sixty acres of land, Division 3, all in cultivation (leased); value, six thousand dollars; staple product, wheat.
- Wright, C. D., laborer, Fremont Precinct and Township; Post-office, Charleston.
- Wright, Wm., Ky.; clerk at Union Hotel, Knight's Landing; East Grafton Precinct, Grafton Township; Post-office, Grafton.
- Wright, A. M., Miss.; boat-watchman, Knight's Landing; East Grafton Precinct, Grafton Township; Post-office, Grafton.
- Wright, Wm. R., England; farmer, 4 miles NE from Davisville, 8 miles S from Woodland; two hundred and forty acres of land, Division 3, all in cultivation; value, three thousand five hundred dollars; staple, wheat; North Putah Precinct, Putah Township; Post-office, Davisville.
- Wright, A., N. Y.; farmer, residence 7 miles N from Cacheville, 12 miles NW from Woodland; fifty acres of land, all in cultivation; value, one thousand dollars; East Grafton Precinct, Grafton Township; Post-office, Grafton.

- Wristen, W. D., Ky.; farmer, residence 3 miles N from Davisville, 9 miles SW from Woodland; one hundred and ninety-one acres of land, Division 3, all in cultivation; value, three thousand five hundred dollars (rail-road land); North Putah Precinct, Putah Township; Post-office, Davisville.
- Wright, Harrison, Ohio; farmer, residence 4 miles NW from Cottonwood, 16 miles W from Woodland; two hundred and sixty-six acres of land, Division 3, all in cultivation; value, six thousand dollars; capital invested one thousand dollars; East Cottonwood Precinct, Cottonwood Township; Post-office, Cache Creek.
- Wristen, J. H., Ky.; farmer, 2 miles N from Davisville, 8 miles S from Woodland; North Putah Precinct, Putah Township; Post-office, Davisville.
- Wyckham, Isaac L., Ohio; laborer, North Putah Precinct, Putah Township; Post-office, Davisville.
- Wyaal, J. G., Va.; laborer, North Putah Precinct, Putah Township; Post-office, Davisville.
- Wyckoff, N., N. J.; farmer and viniculturist, residence 2½ miles SE from Woodland; one hundred and sixty acres of land, Division 3, all in cultivation; value, sixteen thousand dollars [H]; thirty acres of vineyard, twelve acres of orchard, sixty-three acres of alfalfa [see "Alfalfa" and "Vineyards"]; specialties—grapes, fruit and alfalfa seed; capital invested in improvements, ten thousand dollars; Woodland Precinct, Cache Creek Township; Post-office, Woodland.

Y

- Yardley, James, Ky.; Knight's Landing; value of town property, two thousand dollars [see "Yardley & Ebi"]; East Grafton Precinct, Grafton Township; Post-office Grafton.
- Yardley & Ebi, livery stable, Knight's Landing; value of stock, three thousand five hundred dollars.
- Yarrick, George H., Ohio; blacksmith; West Grafton Precinct, Grafton Township; Post-office, Antelope.

- Yager, Christopher, Baden; butcher, residence Washington; Washington Precinct and Township; Post-office, Sacramento.
- Yager, Peter M., N. Y.; laborer, Cacheville Precinct, Cache Creek Township; Post-office, Yolo.
- Yandell, G. W., Buckeye Precinct and Township; Post-office, Buckeye.
- Yerba, Henry C., Ky.; farmer, residence 3 miles N from Woodland; eight hundred acres of land, Division 3, six hundred acres in cultivation; value, thirty thousand dollars; invested in business and improvements, ten thousand dollars; Woodland Precinct, Cache Creek Township; Post-office, Woodland.
- Yoat, Christian, Germany; laborer, Woodland.
- Yaunt, Wm., Mo.; laborer, West Grafton Precinct, Grafton Township; Post-office, Prairie.
- York, M. R., Tenn.; farmer, $2\frac{1}{2}$ miles S from Cottonwood, 14 miles SW from Woodland; one hundred and sixty acres of land, Division 3; value, four thousand dollars; staple, wheat; Buckeye Precinct and Township; Post-office, Cache Creek.
- Young, Charles A., N. Y.; laborer, East Grafton Precinct, Grafton Township; Post-office, Grafton.
- Young, Oliver W., Ky.; teamster, residence Cacheville, Cacheville Precinct, Cache Creek Township; Post-office, Yolo.
- Young, J. H., Ill.; laborer, East Cottonwood Precinct, Cottonwood Township; Post-office, Cache Creek.
- Young, Hannibal, Ill.; laborer, East Cottonwood Precinct, Cottonwood Township; Post-office, Cache Creek.
- Young, John E.; farmer, residence 3 miles N from Cottonwood, 12 miles W from Woodland; one hundred and sixty acres of land, Division 3, one hundred acres in cultivation; value, four thousand dollars; East Cottonwood Precinct, Cottonwood Township; Post-office, Cache Creek.
- Young, Charles H., Ind.; laborer, Washington Precinct and Township; Post-office, Sacramento.
- Young, John, Canada; laborer, Washington Precinct and Township; Post-office, Sacramento.

Young, James B., Ky.; farmer, residence 3 miles N from Cottonwood, 12 miles W from Woodland; four hundred and eighty acres of land, Division 3, four hundred acres in cultivation; value, twelve thousand dollars; capital invested, one thousand dollars; East Cottonwood Precinct, Cottonwood Township; Post-office, Cache Creek.

Z

Zerung, Jeremiah; carpenter, Washington Precinct and Township; Post-office, Sacramento.

Zeigler, Samuel, Penn.; laborer, West Grafton Precinct, Grafton Township; Post-office, Prairie.

Zurbrick, L. N., N. Y.; dairyman, North Putah Precinct, Putah Township; Post-office, Davisville.

Zumwoldt, Joseph M., Ill.; laborer at Pace & Cramer's Ranch, Cacheville Precinct, Cache Creek Township; Post-office, Yolo.

Zumwolt, Mrs. Mary; farmer, 20 miles NW from Cacheville, 25 miles NW from Woodland; one hundred and sixty acres of land, Division 4; value, six hundred dollars; Post-office, Prairie.

Zumwolt, Mrs. R.; residence Cacheville; one house and lot; value, five hundred dollars; Post-office, Yolo.

GENERAL TABLES.

BUSINESS DIRECTORY.

Attorneys and Counselors at Law.

- J. C. Ball, District Attorney, Woodland.
Burnett & Harper (H. G. Burnett, S. G. Harper), Woodland.
Edwards, H. W., Woodland.
Frost & Bush (C. S. Frost, E. R. Bush), Woodland.
Sibley, P. H., Woodland.
Snowball, J. W., Knight's Landing; Post-office, Grafton.
Sprague, C. P., Woodland.
Hartman, H. C.; Post-office, Davisville.
Daley, John, Cacheville; Post-office, Yolo.
Nixon, John, Hungry Hollow; Post-office, Cache Creek.
Jacobs, J. W., residence 2 miles west from Knight's Landing; Post-office, Grafton.
Thompson, J., Woodland.
Johnson, James, Woodland.
O'Neal, James, Davisville.
Ruland, Samuel, Woodland.

Agents.

- Allen, Thomas, Railroad Station Agent, Davisville.
Berg, Emanuel, News Agent, Woodland.
Fiske, George D., Fire and Life; Real Estate; New England Mutual Life Insurance Company; Phoenix Fire Insurance Company; Home Fire Insurance Company; Sacramento Savings Bank; office in Fiske & Sprague's building, Woodland.

- Gillman, C. H., California Pacific Railroad, Knight's Landing; Post-office, Grafton.
- Griffith & Co., Cacheville; Post-office, Yolo; for Baker & Hamilton, Sacramento.
- Mackie, James F., Agent for California Pacific Railroad at Woodland.
- Storer, O. W., Washing-Machine Agent, Woodland.
- Cooley, J. S., "Universal Washing-Machine" Agent, Capay Valley; Post-office, Capay.
- Ruggles, A. C., Home Mutual Insurance; office, Post-office building, Woodland.
- McCormick, James, People's Fire and Marine Insurance Company, San Francisco, and for Stoutenburg's Winery, Woodland.
- Sill, G. E., Liverpool and London and Globe Fire Insurance Company, Woodland.
- Frost, C. S., Union Insurance Company, and Real Estate, Woodland.
- Ruggles & Machefert, Florence Sewing-Machine, Woodland.
- Eaton & Greene, Wheeler & Wilson's Sewing-Machine, Main street, Woodland.
- Bush, C. W., Pacific Fire Insurance Company and Pacific Mutual Insurance Company, Woodland.
- Thompson, Wm. P., Manhattan Fire Insurance Company, Woodland.
- Smith, J. K., Fireman's Fund Insurance Company, Woodland.
- Gray & Wood, Agents for Baker & Hamilton's Agricultural Implements, Main street, Woodland.
- Frecman, Giles, Agent Hartford Fire Insurance Company, Woodland (Hayward & Flint, San Francisco, General Agents).

Bakers and Bakeries.

- People's Bakery, Knight's Landing; Louis Provost, proprietor.
- Woodland Bakery, Woodland; Schleur & Seiber, proprietors.

Pioneer Bakery, Davisville; Andrew Sepold, proprietor.
Farmers' Bakery, Knight's Landing; Henry Provost, proprietor.

Bar-keepers.

Akers, T. B., Buckeye.
Bishop, William S., Davisville.
Brockway, C. P., Washington.
Cassidy, James, Occidental, Davisville.
Davidson, S. T., Philadelphia Saloon, Woodland.
Dennison, E. M., Empire Saloon, Woodland.
Doty, John, Lang's Saloon, Capay Valley.
Kyle, Robert H., Woodland.
Peterson, John, Woodland.
Rahm, George T., Knight's Landing.
Simmons, F. A., Bella Union Saloon, Woodland.
Turner, John, Davisville.

Blacksmiths and Blacksmith-Shops.

Abbey, J. A., 5 miles SW from Buckeye; Post-office, Buckeye.
Allen, Charles, Woodland.
Baker, James, Woodland.
Benham, Robert, Merritt Station; Post-office, Woodland.
Beatty, John; Post-office, Woodland.
Bill, Henry, 3 miles W from Prairie Post-office.
Baker, L. P., Knight's Landing.
Baxter, James, Woodland.
Christy, H., Knight's Landing; Post-office, Grafton.
Clemens, J. E., Davisville; Post-office, Davisville.
Crayton, William I., Washington.
Duboice, Charles P., 14 miles SW from Cacheville; Post-office, Yolo.
Dunphry, Dexter, Woodland.
Dunnegan & Co., Dunnegan's ranch; Post-office, Antelope.
Elliott, C., Woodland.
Fitzgerald, Peter, Woodland.
Frazier, D. A.; Post-office, Antelope.

- Freeman, William B., Washington.
Grubb, C. W., $4\frac{1}{2}$ miles SW from Knight's Landing.
Hiller, John R., Woodland.
Keller, Joseph, Cottonwood; Post-office, Cache Creek.
Kent, Morris, mouth of Capay Valley; Post-office, Capay.
Lafferty, J., mouth of Capay Valley; Post-office, Capay.
Garnett, James, Cacheville; Post-office, Yolo.
Gill, Henry, Cottonwood; Post-office, Cache Creek.
Hogeboom, R., Knight's Landing; Post-office, Grafton.
Hogeboon, L., Knight's Landing; Post-office, Grafton.
Howe, James, Davisville.
Ireland, S. W., Cacheville.
Jacobs, Erastus, 7 miles NW from Cacheville.
Kaufman, August, Plainfield; Post-office, Woodland.
Hays & McGrath; Post-office, Buckeye.
Howard & Peters, Olive street, Davisville.
Hounline, Charles, 16 miles NW from Cacheville; Post-office, Antelope.
Haverline Charles, Hungry Hollow.
McClure, James, Hungry Hollow; Post-office, Cacheville.
Petitt, Asa, Cacheville; Post-office, Yolo.
Proctor, John, Woodland.
White, Seth, Woodland.
Praster, A. J., Cacheville; Post-office, Yolo.
Wilkinson, L., Antelope.
Yorick, X., Antelope.
Murphy, J. H., Cacheville; Post-office, Yolo.
Manahen, M., Knight's Landing.
McLean, Alexander, Woodland.
McNeill William H., 7 miles SW from Woodland.
McKenzie, Kenneth, Scott's Ranch.
McKenna, N. J., Woodland.
Maxwell, Charles, Knight's Landing.
Magan, Arthur, Davisville.
Newcomb, O. C., Woodland.
O'Connor, Phillip, Woodland.
Perry, Henry, Woodland.
Peters, William, Davisville.
Packwood, C., Woodland.

Powers, Thomas, Woodland.
 Rabies, C., Antelope.
 Ready, B. F., Plainfield.
 Roub, James, Washington.
 Robertson, W. J., Davisville.
 Sullivan, Thomas B., Washington.
 Shafer, John, Woodland.
 Taylor, William B., Davisville.
 Trace, Daniel, 6 miles N from Cottonwood; Post-office,
 Cache Creek.
 Waldfagle, Jacob, Antelope.
 Webster, David, 8 miles SW from Woodland.
 Webster, E. A., Plainfield.
 Wilkerman, Antelope.
 Yorick, H. George, Antelope.
 Ervin & Sovereign, Knight's Landing; Post-office, Grafton.

Barbers.

Empil, James H., Davisville.
 Johnson, James, Knight's Landing.
 Jones, Samuel S., Woodland.
 Burrell, W. H., Washington.
 Reno, Robert, Woodland.
 Speights, N. E., Knight's Landing.
 Souzer, Phillip, Davisville.
 Smith, H. H. Cacheville.
 Simpson, A., Davisville.

Boot- and Shoe-Makers.

Scott, John, Woodland.
 Scott, Jacob, Woodland.
 Clark, Thomas L., Cacheville.
 Darney, Patrick S., Buckeye.
 Gilman, Andrew J., Cottonwood.
 Gastick, Abram, Cottonwood.
 Gumper, John, Davisville.
 Hill, Thomas, Knight's Landing.
 Lemereux, Paul, Cacheville.
 Lerowe, Robert, Knight's Landing.

Maddux, Wesley, Woodland.
 Pockman, John, Woodland.
 Shannon, N. P., Knight's Landing.
 Taylor, George, Davisville.

Boarding- and Lodging-Houses.

Flanders, Mrs. William M., Main street, Woodland.
 Powell, Mrs., Washington Hall, Woodland.
 Updegraff, Mrs., lodging-house, Knight's Landing.

Breweries.

Scherley & Miller, Yolo Brewery, Woodland.
 Wirth Brothers, Woodland Brewery, Woodland.
 Solomon Hauser, Cash Prence, Mart Walder, Woodland.

Brick-Makers.

Day, Lot S., Cacheville.
 Craft, L. F., Woodland.
 Elder, John F., Antelope.
 Elliott, Nathan, Woodland.
 St. Peters, Peter, Woodland.
 Wood, John, Washington.

Capitalists.

Belsterling, William, Knight's Landing.
 Fenner, P. C., Dunnigan's ranch; Post-office, Antelope.
 Gregory, Thomas, Davisville.
 Hollingsworth, John, Woodland.
 Shellhammer, Usual, Woodland.
 Waring, Amos, Washington.
 Wilcoxon, Jefferson, Washington.
 Laugenour & Brownell, Knight's Landing.
 Wright, William Carsan, Knight's Landing.
 Gerlash, Adam, Woodland.

Clothing.

Magee & Reed, north side Main street, two doors east of
 Capitol Hotel, Woodland.

Freeman, F. S., Main street, Woodland.
 Adamson, Henry, Main street, Woodland.
 Fleishman & Kaufman, north side Main street, Woodland.

Butchers.

Arnold, A. J., Knight's Landing.
 Asbury, James, two shops, Woodland.
 Crocker, George F., Woodland.
 Gwinn, O. M., Knight's Landing.
 Heines, J. R., Cacheville.
 Korn, Louis, Woodland.
 Lee, Austin, Davisville.
 Leindberger, Henry, Washington.
 Marden, W. H., Davisville.
 Steinmitz, Martin, Woodland.
 Schoed, B., Woodland.
 Schulte, Bernard, Cacheville.
 Thaum, Frederick, Buckeye.
 Wilcox, W. S., Knight's Landing.
 Yager, Chris., Washington.

Cattle For Sale.

Hershey, David, 7 miles NW from Cacheville.
 Hubbard Chauncy, 7 miles NW from Washington.
 Keefer & Zurbrick, Swingle's ranch, Sink of Putah Creek,
 spring calves; Post-office, Davisville.
 King, A. J., King's Mound, Elk Slough; Post-office, Free-
 port.
 Knees, A., Knight's Landing.
 Laugenour, Thomas, Post-office, Grafton.
 Lanken, Michael, Post-office, Sacramento.
 Merritt Brothers, Willow Slough; Post-office, Woodland.
 Stephens Brothers, Cottonwood; Post-office, Cache Creek
 or Woodland.
 Scott, G. W., Cottonwood; Post-office, Cache Creek.
 Griffin, Joseph; Post-office, Buckeye.
 Bennett, R. M.; Post-office, Davisville.
 Pierce, G. W.; Post-office, Davisville.
 Gordon, H.; Post-office, Sacramento.

- Bryte, Mike, Washington; Post-office, Sacramento.
 Campbell, Baaz; Post-office, Prairie.
 Cave, J. H., Merritt Island; Freeport, Sacramento County.
 Coil, Charles, Woodland.
 Comstock E.; Post-office, Sacramento.
 Conrad, Samuel, Washington; Post-office, Sacramento.
 Chiles, I. S.; Post-office, Davisville.
 Chiles, J. W.; Post-office, Woodland.
 Childs, C.; Post-office, Sacramento
 Cramer, George; Post-office, Yolo.
 Danforth, Thomas; Post-office, Capay.
 Davis, Charles; Post-office, Capay.
 Dexter, L.; Post-office, Buckeye.
 Ely, Benjamin, Buckeye.
 Enos, S. M.; Post-office, Davisville.
 Trumpler, L.; Post-office, Freeport, Sacramento County.
 Wright, Carson; Post-office, Grafton.
 Scott, George W.; Post-office, Cache Creek.
 Bullock, J. P., Woodland.
 Frazier, D., Woodland.
 Smith, J. K.; Post-office, Yolo.
 Smith, J. B.; Post-office, Yolo.
 Tryon, D.; Post-office, Davisville.
 Gwinn, F. S.; Post-office, Grafton.
 Everett, P. G.; Post-office, Capay.
 Feran, Henry, Elk Slough; Onisbo, Sacramento County.
 Fowler, Nelson; Post-office, Woodland.
 Goodale, D.; Post-office, Capay.
 Green, J. B.; Post-office, Richland, Sacramento County.
 McGregor, Peter; Post-office, Sacramento.
 Marshall, A.; Post-office, Silveyville, Solano County.
 Marden, H. H., Davisville; general dealer in cattle.
 Nelson, C., general dealer, Woodland.
 Wristen, Julius, Sacramento.
 Ryon Bros., Willow Slough; Post-office, Woodland.

Carriage- and Wagon-Makers.

- Johnson, William, Cottonwood.
 McNeil, William H., 6 miles SW from Woodland.

Hays & McGrath, Buckeye.
 Phillips, H. F., Buckeye.
 Webster, E. A., Plainfield.
 Reynolds, W. T., Cacheville.
 Beach, C. L., Woodland.
 Dinsmore, Robert, Woodland.
 Ford, S. E., G. W. Scott's ranch.
 Kirn, Fred., Elliott's shop, Woodland.
 Fitz Simmons, T., Davisville.
 Plummer, J., Knight's Landing.
 Robertson, W. J., Davisville.
 Benham, Robert, Merritt Station.
 Elliott, C., Woodland.
 Ervin & Sovereign, Knight's Landing.
 Dunnigan & Co., Dunnigan's Ranch.
 Praster, A. J., Cacheville.

Carpenters.

Eastham, John, Cacheville; Post-office, Yolo.
 Harris, George, Cacheville; Post-office, Yolo.
 Harris, G. V., Cacheville; Post-office, Yolo.
 Moore, Elkannah, Cacheville; Post-office, Yolo.
 Grier, J. J., Cacheville; Post-office, Yolo.
 Myrick, G. W., Woodland.
 Forbes, J. E., Cacheville; Post-office, Yolo.
 Pierce, H. A., 5 miles W from Woodland.
 Allison, James, Woodland.
 Amesbury, James, Woodland.
 Hopkins, A. S., Woodland.
 Hopkins, Dwight, residence Woodland.
 Edson, Henry, Knight's Landing.
 Jacobs, T. A. & George, Woodland.
 Myers, Martin, Woodland.
 Myrick, George W., Woodland.
 Miller, Peter, Woodland.
 Metzgar, F, 5 miles W from Cacheville; Post-office, Yolo.
 McKay, John, Woodland.
 McCue, C., Davisville.
 McConnell, J., Woodland.

- Ogden, A. T., Woodland.
Parr, N. F., Davisville.
Peck, Orrin, Davisville.
Peckham, J., Davisville.
Sweet, William G.; Post-office, Davisville.
Sweet, Z. T.; Post-office, Davisville.
Ford, S. E., Cottonwood.
Lutzelberger, Christian; Post-office, Cache Creek.
Seigal, John, Cottonwood; Post-office, Cache Creek.
Myers, B. F.; Post-office, Cache Creek.
Coon, Melza W.; Post-office, Woodland.
Lamoree, E. L., Davisville.
Earle, Asa C.; Post-office, Buckeye.
Boggs, Leonard, Woodland.
Monpleasure, J. B.; Post-office, Cache Creek.
Rock, J. W., Washington; Post-office, Sacramento.
Stamp, Alexander, Woodland.
Christy, T., Woodland.
Sibley, James, Woodland.
Shanahan, D. N., Davisville.
Sanders, James S.; Post-office, Davisville.
Tilley, John, Woodland.
Tipton, Sylvester, Washington; Post-office, Sacramento.
Torrance, M. H., Woodland.
Tourtillott, Jacob D.; Post-office, Woodland.
Tuttle, J.; Post-office, Grafton.
Westjohns, Henry A.; Post-office, Grafton.
Zering, J.; Post-office, Sacramento.
Asher, William, Woodland.
Marjison, Alonzo, Woodland.
McKay, John, Woodland.
McConnell, Jackson, Woodland.
Connelly, Francis, Woodland.
Myers, Martin, Woodland.
Boggs, A. L., Woodland.
Leland, J. H., Woodland.
Allen, Josiah; Post-office, Sacramento.
Asher, James, Woodland.
Arnold, J. K., Woodland.

- Bell, John E., Washington; Post-office, Sacramento.
 Bosby, Aaron, Davisville.
 Bosby, William H., Davisville.
 Blair, E.; Post-office, Capay.
 Fallenbee, George A., Davisville.
 Gammill, William M., Woodland.
 Grier, John; Post-office, Yolo.
 Hall, Joseph, Woodland.
 Hill, Thomas, ship-carpenter and boat-builder, Knight's
 Landing; Post-office, Grafton.
 Holton, E. R.; Post-office, Cache Creek.
 Hopkins, A. S., Woodland.
 Hunt, William T., Woodland.
 Jacobs, F. A., Woodland.
 Jacobs, George, Woodland.
 Knight, W. L.; Post-office, Sacramento.
 Lamoree, E. L.; Post-office, Davisville.
 Leland, J. H., Woodland.
 Lutz, Louis; Post-office, Grafton.
 Edson, Henry C.; Post-office, Grafton.
 Forbes, J. E.; Post-office, Yolo.
 Graham, Joseph, Davisville.
 Hall, James; Post-office, Sacramento.
 Hall, Isaac, ship-carpenter; Post-office, Sacramento.
 Hall, G. P., ship-carpenter; Post-office, Sacramento.
 Harris, George; Post-office, Yolo.
 Harris, G. V.; Post-office, Yolo.
 Harris, Charles W., Davisville.
 Johnson, Ben. F.; Post-office, Davisville.
 Keele, Isaac; Post-office, Grafton.
 Kiust, Lago; Post-office, Yolo.
 Lutz, Henry; Post-office, Grafton.
 Murry, Robert; Post-office, Sacramento.

Caulker.

- Duncan, John; Post-office, Sacramento.

Carpet-Weaver.

- Fisher, Levi; Post-office, Woodland.

Cows For Sale.

- Dameron, G. M., $2\frac{1}{2}$ miles S from Cottonwood.
 Eakle, H. H., $8\frac{1}{2}$ miles SW from Woodland.
 Scoggins, D. F., 8 miles SW from Buckeye.
 Goan, Emanuel, Elk Slough.
 Hinsdale, Seymour, Elk Slough.
 Scott, G. W., Cottonwood.
 Laugenour, Thomas, near Woodland.
 McGregor, Peter, $3\frac{1}{2}$ miles below Washington.
 Ryan Brothers, on Willow Slough.
 Smith, J. R., 6 miles NW from Cacheville.
 Tryon, D., 5 miles NE from Davisville.
 Trumplers, L., on Sacramento River, 30 miles SE from
 Woodland.
 Bullock, J. P., Woodland.

Contractors.

- Hodgden, Captain W., contracts to raise and move build-
 ings, Washington; Post-office, Sacramento.
 Elliott, N., brick and building material, and erects brick
 buildings; Post-office, Woodland.
 Craft, L. F., brick and building material, and erects brick
 or frame buildings, complete, Woodland.
 Sibley, James, to build frame buildings and furnish ma-
 terial; Post-office, Woodland.
 Smith, Samuel, to build frame buildings and furnish ma-
 terial; Post-office, Grafton.
 Lang, John, to furnish brick in any desired quantity; Post-
 office, Capay.
 Mathew Bros., Washington, to excavate, fill, build roads,
 levees, etc.; Post-office, Sacramento.
 Stamp, Alex., Woodland, to build frame buildings, and
 furnish material.

Cabinet-Makers and Shops.

- Smith & Brogan, Woodland.
 Parker, George H., Woodland.

Krellenberg, Peter, Woodland.
G. W. Harrington, Woodland.

Clerks.

Bynum, E., County Clerk, Woodland.
Adler, Michael, Woodland.
Billups, Wm. McC., Davisville.
Bonham, A. B., Davisville.
Boulware, J. T., Woodland.
Bowen, A., Overland House, Woodland.
Burns, D. M., Capitol Hotel, Woodland.
Bush, C. W., Cashier, Bank of Woodland.
Bradshaw, T. A., book-keeper and accountant, Knight's
Landing; Post-office, Grafton.
Brown, E. W., book-keeper, Dresbach & Co., Davisville.
Cole, George I., book-keeper and grain-buyer for Hunt &
Thomas, Woodland.
Giddings, C. J., County Clerk's office, Woodland.
Hetich, George, Knight's Landing; Post-office, Grafton.
Hiller, John A., Davisville.
Horning, Jacob, freight clerk, depot, Davisville.
Hunt, Charles, Washington; Post-office, Sacramento.
Klays, Frederick, Davisville.
Lerch, R., Woodland.
Loomis, George, Woodland.
Merry, George A., Davisville.
Otis, E. P., Davisville.
Pendegast, S., Woodland.
Pierce, T. B., Davisville.
Plant, L. J., Davisville.
Pockman, T. C., Woodland.
Read, J. T. book-keeper for Reed & Magee, Woodland.
Davidson, Robert, book-keeper for F. S. Freeman, Wood-
land.
Robinson, J. H., baggage-clerk, railroad, Washington;
Post-office, Sacramento.
Steele, Isaac C., Davisville.
Sussman, M., Hoffman's, Cottonwood.
Sibley, S., Gray & Woods, Woodland.

- Tebbs, Thomas, Woodland.
 Walker, Charles C., Davisville.
 Wilcox, W., Washington.
 Wishart, Wm., Woodland.
 Wright, Wm., clerk Union Hotel, Knight's Landing; Post-office, Grafton.

Dairymen.

- Bryte, Mike, Washington, one hundred cows; Post-office, Sacramento.
 Comstock E., residence 10 miles SE from Woodland; Post-office, Sacramento.
 Cannady, Wm. J., residence 6 miles NW from Buckeye, twenty cows; Post-office, Buckeye.
 Cary, H. S., residence 3 miles SE from Davisville, one hundred cows; Post-office, Davisville.
 Cave, J. H., residence on Merritt Island, thirty cows; Post-office, Freeport, Sacramento County.
 Enos, S. M., Tule House, 6 mile NE from Davisville, one hundred cows; Post-office, Davisville.
 Giddings, E., Woodland, twenty-five cows.
 Green, J. B., on Sacramento River, eighty cows; Post-office, Richland, Sacramento County.
 Herringer, J., residence Elk Slough, near Sacramento River, 25 cows.
 Hall, Henry, Swingle Ranch.
 Hiller, Samuel, Woodland.
 Krull Bros., Elk Slough, 28 miles SE from Woodland, thirty cows.
 Kefert, Jacob, twenty-five cows; Post-office, Freeport, Sacramento County.
 Keefer & Zubrick, rent of George W. Swingle, one hundred cows.
 Scott, Charles W., 5 miles SW from Cottonwood, twenty-two cows; Post-office, Cache Creek.

Dentists.

- Hadley, Harvey, Cacheville; Post-office, Yolo.

Pierce, T. B., Davisville.
Prather & Plomteaux, Woodland.

Druggists.

Haight, E. J., Davisville.
Glasscock, Peter, Knight's Landing; Post-office, Grafton.
Reed & Magee, Woodland.
Ruggles & Machefert, Woodland.
Hastings, Ben., Woodland.
Proctor, C. W., Davisville.
McCleary, J. S., Woodland.

Draymen.

Andrews, George W., residence Woodland.
Galbraith, Alexander, Woodland.
Wescott, O. B., Woodland.
Willett, Eli, Knight's Landing; Post-office, Grafton.

Editors.

Saunders, William, Yolo Democrat; Woodland.
Wagstaff, A. E., Yolo Mail; Woodland.

Engineers.

Barnes, James, Knight's Landing.
Cooper, James B.; Post-office, Sacramento.
Etchell, Wm.; Post-office, Sacramento.
Harrison, Thomas; Post-office, Sacramento.
Henning, J. S.; Post-office, Yolo.
Holt, Chris.; Post-office, Sacramento.
Matthews, Amos; Post-office, Sacramento.
Norton, George, Woodland.
Turner, James, Davisville.
Woods, John; Post-office, Sacramento.
Messenger, W. L., Woodland.

Farms To Rent.

Demming, Theodore, three hundred and twenty acres of grain land near Woodland.

Fisher, Mrs. A., one hundred and sixty acres of grain land near Woodland.

Hurbut, D. D., grain land near Cottonwood.

Stephens, George D., grain land near Cottonwood.

Pierce, George A., grain land near Willow Slough.

Ruddock, Dr., grain land near Willow Slough.

Wilcoxon & Ferriss, grain land near Woodland.

Lowe, Mr., grain land near Cacheville.

Hunt, G. W., grain land near Cacheville.

Shepherd, Mr. (agent of Arnold estate), good grain land in Capay Valley.

Mathews Brothers, grain and pasture land in Yolo, Colusa and Solano counties; Post-office, Sacramento.

Farms For Sale.

Mathews Brothers, grazing and grain lands for sale on easy terms, in large or small quantities, in Yolo, Solano and Colusa counties; cultivated lands, with or without the fallow crop, will be sold on liberal terms—a small part of payment cash, the remainder in five, ten or twenty years. Post-office, Sacramento.

Hunt, G., eleven hundred acres of land near Cacheville, bordering the creek; three hundred acres well wooded; good living water for stock; a very valuable farm for stock- or grain-raising; Division 3; land of best quality. Address G. Hunt, Woodland, or apply on the premises; will sell in quantity to suit purchasers, and on reasonable terms.

Clark, E., one grain farm, two hundred and twelve acres, in Capay Valley near Capay Post-office, and one stock range of two thousand acres in the foot-hills, $1\frac{1}{2}$ miles from Capay Post-office. Apply to E. Clark, Woodland, or on the premises.

Montgomery, Wm., 3 miles E from Davisville, on Putah Island, six hundred and forty acres, adapted to grain and stock; well watered for stock, and a well of excellent water at the house. Apply to Wm. Montgomery on the premises, or by letter to Davisville Post-office.

Mathena, Hadley, on Sacramento River, 2 miles below Washington, five hundred acres, Divisions 1 and 2; a portion is fine garden land, well cultivated and improved, the remainder tule grazing land. Apply on the premises to H. Mathena, or by letter to Sacramento Post-office.

Smith, J. W., one hundred and sixty acres of good grain land; farm well improved; supplied with wells for watering stock; a well of good water at house. For particulars inquire of J. W. Smith, 5 miles NW from Cacheville, or by letter to Yolo Post-office.

Clanton, C., three hundred and twenty acres of good grain land; farm well improved, with a first-class vineyard and orchard. For particulars inquire of C. Clanton on the premises, 2 miles S from Woodland.

Curtis, J. J., farm on Sacramento River, 36 miles SE from Woodland.

Hiller, J. B., three hundred acres of good garden and grazing land. Inquire of J. B. Hiller; Post-office, Sacramento.

Bump, Nelson, one hundred and seventy-five acres on Sacramento River, Divisions 1 and 2; good garden or grain land. Post-office, Onisbo, Sacramento County.

Danforth George, Mountain ranch, of three hundred and twenty acres, 10 miles NW from Cottonwood; an excellent stock-range. Inquire of G. Danforth on the premises; Post-office, Capay.

Martin, T. A., 5 miles NE from Davisville, offers his farm of eleven hundred acres for sale; the land lies in Divisions 2 and 3; adapted to grain and pasturage, seven hundred acres of grain land. For particulars, apply to T. A. Martin on the premises, or by letter to Davisville Post-office.

Kriff, Frederick, thirty acres of land on the Sacramento River; nineteen acres garden land, near Washington. Address F. Kriff, Sacramento.

Stephens, G. D., one thousand acres of river land near Fremont. Apply to J. D. Stephens, Woodland, or G. D. Stephens, Cache Creek Post-office.

- Laugenour, J. D., farm of two hundred acres of grain land, $3\frac{1}{2}$ miles W from Knight's Landing; it is well-improved, good buildings, good well of water, and one of the best grain ranches in the county. For terms, apply to S. H. Laugenour, on the premises, or by mail or otherwise to J. D. Laugenour, Grafton Post-office (Knight's Landing).
- Evans, R. S., two hundred acres of land, first quality grain land, to be sold at a bargain. For particulars, inquire on the premises; land lies 5 miles NW from Prairie Post-office, 16 miles NW from Woodland.
- Pierce, George A., one hundred and sixty acres of good grain land on Willow Slough, 5 miles SE from Woodland; good buildings; fence hog-tight, two good wells of soft water, and plenty of running water for stock. Apply on the premises, or to C. P. Sprague, Woodland.
- McFadyen, J., near Cottonwood, four hundred acres of very superior grain land, as good as can be found in the the county; well wooded, good water. For terms, apply to John McFadyen, Cache Creek Post-office.
- Fox, H., 9 miles SE from Woodland, three hundred and twenty acres choice grain land, well fenced and good water and buildings. Apply to H. Fox, Davisville Post-office.
- Waterman, S., 6 miles SE from Woodland, offers eight hundred acres of land, Divisions 2 and 3, for sale; thirty acres in cultivation; a good stock ranch, tule range, suitable for summer pasturage. Address by mail at Woodland, or inquire at the premises.

Large Farms.

Swingle, George, sixteen hundred acres lying on the sink of Putah Creek, Divisions 2 and 3, six hundred acres of excellent grain land, the remainder grazing; well watered by running water (Putah Creek); a very valuable stock and dairy farm; rents for three thousand dollars per annum; rated at sixteen thousand dollars.

- Wilcoxon & Ferris have seventeen hundred and eighty-nine acres of good grain land, lying 4 miles W from Woodland, well wooded and watered; it is mostly in grain, by renters; one of the most valuable grain tracts in the county; we average it at fifty thousand dollars, or thirty dollars per acre, which could be readily obtained if the tract were divided up into small farms.
- Hurlbut, D. D., near Cottonwood, eighteen hundred and one acres of grain land in three sections, valued at forty thousand dollars; an excellent body of grain land is comprised in the home farm; the tract on the west side of Cottonwood Creek is of less value per acre, though it is average grain land.
- McDonald, James, on Sacramento River, 4 miles SE from Charleston; one thousand nine hundred and thirty acres grain and grazing land, sixteen thousand dollars; an excellent dairy farm.
- Martin, T. A., 5 miles NE from Davisville; eleven hundred acres, Divisions 2 and 3, offered for sale, seven hundred acres grain land.
- Nelson, C., farm on Cache Creek, 3 miles N from Woodland; three thousand acres of grain and grazing land, well watered and wooded; a fine stock farm, thirty-two thousand dollars.
- Stephens, G. D. & J. D., four thousand acres land, Divisions 1, 2 and 3; a large part grain land, well wooded and watered, Cache Creek running through the grain land; well-improved, good fences and buildings; a superior stock or grain farm; at present used as a stock and grain ranch; one of the best farms in the county; one thousand acres of the land lies on the Sacramento River, a good stock ranch; value of the two tracts, one hundred and forty thousand dollars.
- Hershey, David, 7 miles NW from Cacheville; Post-office, Yolo; a very large tract of grazing land near the Colusa line; eighteen thousand dollars.
- Hext Bros., 5 miles W from Davisville; Post-office, Davisville; fourteen hundred acres land, Division 3; forty-two thousand dollars; grain farm.

- Hoppin Bros., 2 miles NW from Cacheville; twenty-five hundred acres of land, Division 3; fifty thousand dollars; grain and grazing.
- Matthews Bros., Washington; in all six thousand one hundred and forty acres of land, suitable for grazing; tule land and hill ranches, thirteen thousand dollars.
- Rumsey, Clinton, in Capay Valley, twelve hundred acres of grain land; would make an excellent stock farm, being well watered by running water (Cache Creek), well wooded; present value, nine thousand dollars.
- Clark, Noble J., one thousand acres grain land, 12 miles NW from Woodland; twenty thousand dollars; Post-office, Grafton.
- Clark, Wm. J., five thousand two hundred and ninety acres of land (the Buckeye ranch), 3 miles from Antelope Post-office; valuable grain and stock farm; fifty thousand dollars.
- Dunnegan, A. W., Antelope Post-office, 22 miles NW from Woodland; twelve hundred acres land, grain and stock; twenty thousand dollars.
- Gordon, E. E., 8 miles W from Woodland; sixteen hundred acres, stock farm; twenty-five thousand dollars [see stock tables].
- Green & Trainor, three thousand and forty acres of land, grazing, tule; six thousand dollars.
- Haines Samuel, two thousand seven hundred acres of land, Division 2, used for grazing.
- Moore, James, 5 miles SW from Woodland; eleven hundred and twenty acres of land, Division 3, all under cultivation; one of the best improved grain farms in the county.
- Ely, Benjamin, Buckeye; fourteen hundred and sixty acres of land, Division 3, all in cultivation; fourteen hundred and eighty acres of land, Division 4, grazing land; total, two thousand nine hundred and forty acres; fifty-two thousand dollars.
- Mason, W. W., 7 miles SW from Woodland; twelve hundred and eighty acres of land, Division 3, all in cultivation; twenty thousand dollars.

Briggs, R. C.; Post-office, Buckeye; nine hundred acres of land, Division 3, all in cultivation; three thousand acres grazing land, Division 4; total, thirty-nine hundred acres; forty-three thousand five hundred dollars.

Green Charles, 8 miles S from Woodland; twelve hundred and eighty acres of grain land; fifty-one thousand two hundred dollars. One of the best-improved and best grain farms in the county.

Campbell, Baaz; seventeen hundred acres of land, Division 3; Post-office, Yolo; twenty-five thousand dollars.

Scott, George W., near Cottonwood; Post-office, Cache Creek; seven thousand acres of land; two thousand acres Division 3, grain land; five thousand acres Divisions 4 and 5, grazing land, with a vast adjoining range, valueless to others, owing to the absence of water on the unclaimed lands; the most valuable stock farm in Yolo County, independent of the grain land; seventy-five thousand dollars.

Campbell, William J.; sixteen hundred and forty acres of grain land, well wooded, situated 7 miles N from Buckeye; Post-office, Buckeye; a valuable grain farm; fifty thousand dollars.

Carey, M. S., 3 miles SE from Davisville; ten thousand one hundred and sixty-two acres grain and grazing land; principal business, stock and dairying; a very valuable farm; fifty thousand dollars.

Coil, Charles, near Woodland; eighteen hundred and fifty acres; grain and stock farm; twenty-five thousand dollars.

Chiles, Isaac S.; sixteen hundred and eighty-two acres of land, 12 miles SE from Woodland; stock and grain farm; fifty thousand dollars.

Keithly, William, 4 miles W from Cache Creek Post-office, 16 miles W from Woodland; eleven hundred acres of land, all in cultivation; staple product, wheat; value, thirty thousand dollars.

Fredericks, R., 4 miles S from Cache Creek Post-office, 15 miles SW from Woodland; fourteen hundred and forty acres of land, Division 3, all in cultivation.

- Edgar, James, 8 miles NW from Buckeye Post-office, 20 miles SW from Woodland; two hundred acres of land, Division 3, in cultivation; thirteen hundred acres grazing; total, fifteen hundred acres.
- Chapman, G. W., $3\frac{1}{2}$ miles W from Buckeye Post-office, 18 miles SW from Woodland; three hundred acres of land, Division 3, in cultivation; eight thousand two hundred and sixty acres of land, Division 2, grazing land; total, eight thousand five hundred and eighty acres.
- Maxwell, Thomas J., Buckeye; one hundred and sixty acres of land, Division 3, in cultivation; eighteen hundred acres grazing; total, nineteen hundred and sixty acres.
- Griffin, Joseph, 1 mile S from Buckeye Post-office; nine hundred and forty-five acres of land, Division 3, all in cultivation.

Ferries.

- Jackson's Ferry, George C. Jackson, Freeport and Yolo shores.
- Hawk's Ferry, Samuel Hawk, Sutterville and Yolo shores.
- Smith's Ferry, on Woodland and Marysville road.

Fishermen.

- Bower, Wm. B., Washington.
- Buckingham, R. R., Washington.
- Butterfield, M. N., Washington.
- Brewer, W. E., Washington.
- Brown, Wm. B., Washington.
- Conrad, John, Washington.
- Conrad, George, Washington.
- Denny, Hugh, Washington.
- Fooy, Wm., Washington.
- Fox, Guy; Post-office, Grafton.
- Johnson, Wm., Washington.
- Jones, Wm. R.; Post-office, Grafton.
- Johnson, Peter E., Washington.

Lausen, James, Washington.
 Lausen, Laurentz, Washington.
 McLaren, John, Washington.
 Oakes, Francis, Washington.
 Osmond, J., mouth of Babel Slough.
 Peterson, James, Washington.
 Peterson, H., Washington.
 Rall, Philip, Washington.
 Rollins, F. N., mouth of Babel Slough.
 Smith, C., Babel Slough.
 Smith, John; Post-office, Charleston.
 Sanders, J. G., Babel Slough.
 Thompson, John W., Washington.
 Waters, James, Knight's Landing.
 Wederholt, Christopher, Washington.
 White, Dedrich, Washington.
 Willson, George F., Washington.
 Willson, C., Washington

Glove-Maker.

Huntly, C. B., Woodland.

Gunsmith.

Lindsay, Hiram W., 7 miles SW from Woodland; Post-office, Woodland.

Horses For Sale.

Scott, G. W., American and half-breeds; Post-office, Cache Creek.

Stephens, J. D. & G. D., Cottonwood; American horses; Post-office, Cache Creek.

Willson, Samuel, 3 miles NE from Buckeye Post-office.

Vincent, David, 3 miles NW from Buckeye Post-office.

Finch, R. R. & Z., 2½ miles SW from Woodland; Post-office, Woodland.

Dexter, L., 5 miles S from Buckeye Post-office.

Briggs, R. C.; Post-office, Buckeye.

Ogden, A. J., 7½ miles SW from Woodland.

- Jacobs, I. W., 2 miles W from Knight's Landing.
 Laugenour, Thomas, 3½ miles W from Knight's Landing.
 Merritt Brothers, Willow Slough; Post-office, Woodland.
 Marden, W. H., Davisville.
 O'Neal, James, Davisville; some fine thoroughbred colts.
 Ryon Brothers, on Willow Slough; Post-office, Woodland.
 Woodward, George, Cacheville; Clydesdale stock; Post-office, Yolo.
 Wright, Carson; Post-office, Grafton.
 Campbell, Baaz, 10 miles from Cacheville; Post-office, Yolo.
 Coil, Charles, near Woodland; Post-office, Woodland.
 Clanton, Dury, 2½ miles S from Woodland.
 Davis, Charles, Capay Valley; Post-office, Capay.
 Dubose Brothers, 8 miles below Washington; Post-office Sacramento.
 Everett, P. G., Capay Valley; Post-office, Capay.
 Fowler, Nelson, 5 miles NE from Woodland.
 Gordon, Joseph, 8 miles NW from Woodland.
 Goodale, David, 6 miles NW from Capay Post-office, Capay Valley.
 Ely, Benjamin, Buckeye.
 Pierce, G. W., 5 miles W from Davisville Post-office.
 Hubbard, Chauncey, 7 miles NW from Washington.
 Hutton, J., Cacheville; Post-office, Yolo.
 Keithly, John, 8 miles S from Woodland.
 Ford, J. D., Davisville; Oregon horses.
 Goodale, W.; Post-office, Capay.
 Pace & Cramer, 1 mile E from Cacheville.

Hogs For Sale.

- Wilson, Samuel, residence 3 miles NE from Buckeye; three hundred head.
 Dameron, G. M., residence 2½ miles S of Cache Creek Post-office.
 Morris, Levi, 2 miles SW of Buckeye Post-office.
 Harriman, S. M., 1½ miles E of Buckeye Post-office.
 Maxwell, J. O., 1 mile NE from Buckeye Post-office.

- McWilliams, Andrew & Son, 1 mile SE from Buckeye Post-office.
- Griffin, Joseph, 1 mile S from Buckeye Post-office.
- Ely, Benjamin, Buckeye; one hundred head.
- Briggs, R. C., 1 mile S from Buckeye; one hundred head.
- Bennett, R. M., $6\frac{1}{2}$ miles W from Davisville.
- Pierce, G. W., 5 miles W from Davisville; two hundred head.
- Childs, J. W., 7 miles SW from Woodland; two hundred head.
- Ogden, A. J., $7\frac{1}{2}$ miles SW from Woodland.
- Tutt, J. S., 1 mile NW from Cache Creek Post-office.
- Hays, Eli, 7 miles S from Woodland; one hundred head.
- Bullard, Francis, 7 miles S from Woodland.
- Redden, John, Willow Slough; Post-office, Woodland.
- Wyckoff, N., 2 miles SE from Woodland.
- Garroutte, Jerry, Woodland; four hundred head.
- Campbell Wm. J., 7 miles W from Woodland.
- Breedlove, Columbus, $2\frac{1}{2}$ miles NW from Cache Creek Post-office.
- McFadyen, J. W., 2 miles NW from Cache Creek Post-office.
- Scott, G. W., 3 miles SW from Cache Creek Post-office; five hundred head.
- Grayson, Nathan, 5 miles SW from Woodland.
- Kelly, J. M., Woodland.
- Moore, James, 5 miles SW of Woodland.
- Holton, S. B., $2\frac{1}{2}$ miles SE of Cache Creek Post-office.
- Brown, Dr. Z. J., 3 miles SE from Cacheville.
- Laugenour, T.; Post-office, Woodland; one hundred head.
- Campbell, Baaz, 10 miles W from Cacheville; Post-office, Yolo; one hundred head.
- Lehman, M., 2 miles W from Woodland; two hundred head.
- Childs, I. S., 1 mile from Davisville; three hundred head.
- Everett, P. G.; Post-office, Capay.
- Gordon, Joseph, 8 miles W from Woodland.
- Green, Charles E., 8 miles S from Woodland; one hundred head.
- Jacobs, I. W., 2 miles W from Knight's Landing.

- Keefer & Zurbrick, Swingle's ranch, Sink of Putah; Post-office, Davisville; one hundred head.
- Merritt Brothers, Woodland.
- McClurg, J., Woodland.
- Marshall, A.; Post-office, Silveyville, Solano County.
- Olds Brothers, 5 miles S from Woodland.
- Ryan Brothers, Willow Slough, 5 miles SE from Woodland.
- Smith, J. R., 6 miles NW from Cacheville.
- Smith, James B., 6 miles NW from Cacheville.
- Trumpler, L., on Sacramento River, 30 miles SE from Woodland.
- Tutt, R. E., 3 miles N from Cottonwood.
- Woodward, George, Cacheville.
- Bullock, J. P., Woodland.
- Laroux, G., 2 miles NE from Cacheville; two hundred head.
- Brown, J., Cacheville.

Hotel-Keepers.

- Hudson, M. C., Cottonwood.
- Hunt, F. M. & E. L., Buckeye.
- Campbell, William, Cacheville.
- Dunnigan, A. W., Antelope.
- Aldrich, J. W., Farm House, Capay Valley.
- Cassidy, Ed., Occidental Hotel, Davisville.
- Cooper, Mrs. A., Washington.
- Furniss & Eaton, Capitol Hotel, Woodland.
- Gill & Hansen, Olive Branch Hotel, Washington.
- Hoyt, H. M., Union Hotel, Knight's Landing.
- Lang, John A., Lang's Hotel, mouth of Capay Valley.
- Marden, W. H., American House, Davisville.
- Roney, John, Capay City Hotel, Capay Valley.
- Hunter, D. D., Overland House, Main street, Woodland.

Horse-Trainers.

- Glassecock, Thomas, race-course, Woodland.
- Carrico, William, Woodland.
- Prentiss, S., Woodland.
- Tisdale, W. H., Woodland.

Hunters.

Booker, James B., Washington.
 Christine, N. H., King's Ranch, Elk Slough.
 Greene, John H., Washington.
 Truett, D. H., Merritt Township.
 Rivord, Lewis, Merritt Township.
 Stout, G. W., Washington.

Jacks and Jennies For Sale.

Briggs, L. C., Buckeye.

Jewelers and Watch-Makers.

Sublet, W. A., Knight's Landing.
 Eaton & Green, Woodland.
 Fuey, Jacob, Davisville.
 Ruggles & Machefert, Woodland.

Justices of the Peace.

Dale, Milton, residence $1\frac{1}{2}$ miles S from Prairie; Post-office, Prairie.
 Mehring, Samuel N., residence Cache Creek; Post-office, Yolo.
 Perkins, E. E., Capay Valley; Post-office, Capay.
 Brown, L. E., Davisville; Post-office, Davisville.
 Peterson, R. H., office Woodland House, Main street, Woodland.
 Crouse, W. W., Washington; Post-office, Sacramento.
 O'Neal, James, 4 miles E from Davisville; Post-office, Davisville.
 Hoyt, E. G., East Grafton; Post-office, Grafton.
 Moody, L., Buckeye; Post-office, Buckeye.

Livery and Feed Stables.

Breckinridge & Swain, Woodland.
 Hubbard, D., Woodland.
 Roberts, J. W., Woodland.

Yardly, James, Knight's Landing.
 Ford, J. D., Davisville.
 Green, William A., feed stable, Washington.
 Campbell, William, feed stable, Cacheville.
 Hudson, M., feed stable, Cottonwood.
 Lang, John, feed stable, Langville, Capay Valley.
 Aldrich, E., farm house, feed stable, Capay Valley.

Laundries and Laundrymen.

Newhall, Allen B., Washington.
 Chinese laundries, Knight's Landing, three in number.
 Chinese laundry in Cottonwood.
 Chinese laundry in Buckeye.
 Chinese laundries in Davisville, three.
 Chinese laundries in Woodland, six.

Lumber-Dealers.

Floyd, Albert, Davisville.
 Steel, I. C., agent lumber-yard, Davisville.
 Newton & Co., Woodland.
 Robertson, P. C., Woodland.
 Smith, S., Knight's Landing.
 Laugenour & Brownell, Knight's Landing.

Manufactories.

Harmes & Palm, chiccory, 5 miles below Washington, on the Sacramento River.
 Sibley, James, sash and doors, Woodland.
 Elliott, Clark, carriages and wagons, Woodland.
 Plummer, J., carriages and wagons, Knight's Landing.
 Smith & Brogan, cabinet-makers, Main street, Woodland.
 Krellenberg, Peter, cabinet-maker, Woodland.
 Ervin & Sovereign, wagons, Knight's Landing.
 Morin, C. D., tin-ware, Woodland.
 Ogburn, H. U., tin-ware, Woodland.

Masons and Brick-Layers.

Briggs, C. F., Woodland.
 Briggs, Josiah, Woodland.

Scott, C. C., Woodland.
 Hall, E. G., Woodland.
 Elliott, Nathan, Woodland.
 Craft, L. F., Woodland.
 Roberts, Thomas, Knight's Landing.

Merchants.

Aronson, Henry, dry goods, Main street, Woodland.
 Dresbach & Co., general merchandise, Davisville.
 Robertson, P. C., lumber, Woodland.
 Earll, William, general merchandise, Antelope.
 Eaton & Lawson, groceries, Woodland.
 Eaton, G. M., groceries, Woodland.
 Flanders, William M., fruit, Woodland.
 Floyd, Albert, lumber, Davisville.
 Freeman, F. S., general merchandise, Main street, Woodland.
 Freeman & Hall, general merchandise, Cacheville.
 Gill & Hansen, groceries, Olive Branch Hotel, Washington.
 Griffith & Co., general merchants and dealers in agricultural tools, Cacheville.
 Gray & Wood, hardware and agricultural tools, Woodland.
 Huston & Goldman, dry goods and general merchandise, Knight's Landing; Post-office, Grafton.
 Hafky, Isaac, variety store, Woodland.
 Harling, Welch & Co., dry goods and groceries, Buckeye.
 Haines, Abram, dry goods and groceries, Cottonwood.
 Hoffman, A., dry goods and groceries, Cottonwood.
 Hyman, Selig, dry goods, Woodland.
 Hyman, Morris, dry goods, Woodland.
 Ogburn, H. M., hardware, Woodland.
 Morin, Charles, hardware, Woodland.
 Porter & Cowell, vegetables, Woodland.
 White & Hazleton, general merchandise, Cacheville.
 Fleishman & Kaufman, dry goods and groceries, Woodland.
 Leavy, George, groceries, Washington.
 Multner, F., groceries, Davisville.
 Marden & Cleff, hardware, Davisville.
 Read & Magee, drugs, Woodland.

Magee & Read, clothing, Woodland.
 Roseberg, Barney, groceries, Knight's Landing.
 Sias, A., variety store, Knight's Landing.
 Turner, A. C., dry goods and groceries, Knight's Landing.
 Usherwood, G. E., groceries, Davisville.
 Waldorf, J. W., dry goods and groceries, Plainfield.
 Weinberger, M., dry goods, Davisville.
 Webley, William, vegetables, Woodland.
 Wollfram, John, groceries, Prairie.
 Woods, Joel, dry goods and groceries, Capay City.
 Neyton & Co., lumber, Woodland.
 Goldman, Charles, fruit and vegetables, Woodland.

Ministers of the Gospel.

Barnes, Rev. J. E., Baptist Minister, residence $5\frac{1}{2}$ miles SW from Woodland; Post-office, Woodland.
 Dodson, Rev. M. M., Cumberland Presbyterian, residence 4 miles S from Woodland.
 Gregory, Rev. J. D., Baptist Minister, residence 8 miles SW from Woodland.
 Hester, Rev. R. F., M. E. Church South, residence on Sacramento River; Post-office, Sacramento.
 Harriman, Rev. S. M., Baptist, residence $1\frac{1}{2}$ miles E from Buckeye; Post-office, Buckeye.
 Kelsey, Rev. J. M., M. E. Church South, Knight's Landing; Post-office, Grafton.
 Martin, Rev. J. M., Christian Church, Principal of Hesperian College; Post-office, Woodland.
 Kelley, Father, Catholic Church, Woodland; Post-office, Folsom, Sacramento County.
 Pendegast, Rev. J. N., Christian Church, residence $\frac{1}{2}$ mile S from Woodland.
 Rosborro, Rev. S. R., First Congregational Church, residence corner Second and Court streets, Woodland; Post-office, Woodland.
 Starr, G. C., United Brethren, residence 7 miles SW from Woodland; Post-office, Woodland.

Williamson, Rev. R. W., Pastor M. E. Church, Woodland.

Machinists.

Argyle, John F., Knight's Landing.
 Hack, J. F., Washington.
 Messinger, W. L., Woodland.
 Smith, Samuel R., Knight's Landing.

Millinery and Dress-Making.

Ogburn, Mrs. H. U., Woodland.
 McDonald, Mrs., Woodland, dress-making.

Millmen.

Crouse, W. W., saw-mill, Washington.
 Sibley, James, planing-mill, turning-lathe and scroll-saws,
 sash and door manufactory, Woodland.
 Smith, Sam., planing-mill and scroll-saws, Knight's Land-
 ing.
 Newton, R. H., saws and turning-lathe, Woodland.
 Rhodes, Eaves & Co., Woodland Steam Flouring Mills.
 Rhodes, Beatty & Co., Eagle Flouring Mills, Knight's
 Landing.
 Eastham, E. H., Cacheville Flouring Mills, Cacheville.

Millers.

Arnold, James H., Woodland.
 Coburn, William, Knight's Landing.
 Damps, James E., Knight's Landing.
 Eastham, E. H., Cacheville; Post-office, Yolo.
 Rhodes, Henry, Knight's Landing.

Millwrights.

Argyle, John F., Knight's Landing.
 Morrow, James, Woodland.
 Parks, R., Cacheville.

Musicians.

Woodland Brass Band: Professor Paul Boulon, Leader, E. Flat Cornet; Louis Boulon, B. F. Cornet; L. Macheferf, 2d B. F. Cornet; Henry Jackson, 1st Alto; J. Simpson, 2d Alto; J. Martin, Tenor; Charles Cardinal, 2d Tenor; G. Gaynan, B. F. Bass; J. Woods, E. F. Bass; Cymbals, Bass and Snare Drums, Woodland; address P. Boulon, Woodland.

Woodland String Band: Paul Boulon, 1st Violin; George Bently, 2d Violin; J. Simpson, Guitar; J. M. Woods, 2d Violin; address Woodland String Band, Woodland.

Mules For Sale.

Clanton, Drury, 2½ miles SW from Woodland.

Hershey, David, 7 miles NW from Cacheville.

Bandy, James, Hungry Hollow.

Hunt, G., Woodland

Briggs, R. C., Buckeye.

Nurserymen.

Bell, George W., Washington; Post-office, Sacramento.

Bell, Wm. S., Washington Gardens; Post-office, Woodland.

Card, J. E., Woodland.

Reed, Charles W., Washington; Post-office, Sacramento.

Notaries Public.

Brown, E. L., Davisville.

Henry, A. W., Court-house, Woodland.

Sill, Giles E., Court-house, Woodland.

Oneal, J., Davisville.

Orchards.

Russell, Colonel, 2 miles from Buckeye; eighteen acres of figs.

- Weed, Edmond, on the Sacramento River, 8 miles NW from Washington; twenty-five acres of fruit trees.
- Wyckoff, N., near Woodland; twelve acres of various kinds of fruit.
- Bell, George W., Washington; eighteen acres in choice fruits.
- Edgar, James H., 4 miles NW from Cottonwood.
- Reed, Charles F., Washington; five thousand pear, two thousand quince, as many cherry, five thousand plum, and apple and peach trees in proportion, many varieties of berries, including the famous Lawton blackberry and other choice varieties. For information, prices of fruit trees, etc., address Charles F. Reed, Sacramento.
- The Davisville Orchard, formerly owned by Jerome Davis, now in the possession of Messrs. Jackson, Rice and Rolofson, Mr. P. Jackson three-fifths, D. W. C. Rice and William F. Rolofson each one-fifth; forty-five acres of choice fruits—figs, pomegranates, cherries, plums, nectarines, peaches, etc.

Mulberry Trees.

[See "Silk Culture," page 106, for general information under this head.]

The California Silk Company's orchard, 1 mile SE from Davisville, contains one hundred and fifty acres of land, all in nursery and fruit trees, comprising every variety of fruit common to this section of country, among which may be found fifteen thousand choice almond trees, nine thousand young Columbia poplars, two hundred and fifty thousand mulberry trees.

Phonography.

Kalbaugh, John W., teacher of phonography, Woodland.

Photographers and Galleries.

Osburn's Palace Gallery, Main street, Woodland.

Rue's Pioneer Photographic Gallery, near Overland House,
Woodland.

Plasterers.

Armstrong, Alexander S., Woodland.

Briggs, C. F., Woodland.

Briggs, Joseph D., Woodland.

Poultry-Dealers.

Edmonds, J. R., 9 miles SW from Woodland.

Francis, Joseph, Sacramento River, 32 miles SE from
Woodland.

Redden, John A., on Willow Slough, 5 miles SE from
Woodland; ducks and geese.

Porter & Cowell, Main street, Woodland.

Ruddock, Calvin C., on Willow Slough, 5 miles SE from
Woodland.

Bole, H. J., Buckeye.

Peddlers.

Haines, Z., dry goods, Cottonwood; Post-office, Cache
Creek.

Kellogg, D. H., Knight's Landing; Post-office, Grafton.

Ray, H. B., Woodland.

Physicians.

Fowler, M. R., Woodland.

Hunter, D. D., residence Woodland.

Pierson, B. H., County Hospital Physician, Woodland.

Pierson & Jackson, Woodland.

Ray & Mehring, office by railroad crossing, Main street,
Woodland.

Ruddock, Calvin C., on Willow Slough, 5 miles SE from
Woodland, Post-office, Woodland.

Strong, Anderson, Woodland.

White, George A., Olive street, Davisville.

Gregory, J. D., residence 8 miles SW from Woodland.

Jackson, G. H., physician and surgeon, Woodland.
 Bonham, C. B., Davisville.
 Brown, Z. J., 3 miles SE from Antelope Post-office.
 Bryant, J. S., Davisville.
 Canterberry, M., Knight's Landing.
 Dobbins, J., Cacheville.
 Zimmerman, G. W., Cacheville.
 Fowler, R. M., Woodland.
 Parramore, E. L., Knight's Landing.
 Curtis, Joshua S., $\frac{1}{2}$ mile below Washington.

Painters.

Lee, William H. H., Washington.
 Levi, Louis, Woodland.
 Luckett, Thomas, Davisville.
 More, John, Woodland.
 Messerve, C., Woodland.
 Riley, W. O., Knight's Landing.
 Stockwell, J. H., Woodland.
 Trask, E. F., Davisville.
 Peterson, Martin, Woodland.
 Smith, J. C., Woodland.
 Sawyer, F., Washington.
 Taylor, C. S., Woodland.
 Alexander, Samuel, Knight's Landing.
 Alexander, S. Davisville.
 Bowman, Charles, Knight's Landing.
 Burton, O. B., Knight's Landing.
 Patterson, Archibald, Woodland.
 Pierce, George A., Woodland.
 Case, Oscar L., Washington.
 Duffy, James, Washington.
 Henning, J. S., Knight's Landing.
 Henning, S. H., Knight's Landing.
 Hoerlein, Emil, Woodland.
 Holtzman, Frederick, Woodland.

Restaurants and Restaurant-Keepers.

Barth, George, Main street, Woodland.

Bateman, Ben., Main street, Woodland.

Crawford, F. C., Davisville.

Phillabar, R., Davisville.

People's Restaurant, Louis Prevost, Knight's Landing.

Farmers' Restaurant, Henry Prevost, Knight's Landing.

Erskine, J. A., Woodland.

Antelope Restaurant, Woodland, Breckenridge & Buckley.

Saloons and Saloon-Keepers.

Empire Saloon, corner Second and Main streets, Woodland;
Bently & Simpson, proprietors.

Overland Saloon, Main street, near Overland House, Wood-
land; John Burson, proprietor.

Bella Union Saloon, Main street, Woodland, opposite the
Post-office; H. Simmons, proprietor.

Bank Exchange, Main street, Woodland, next door to
Fleishman & Kaufman's; H. Blum, proprietor.

American Exchange, Capitol Hotel building, Woodland;
John Dickerson, proprietor.

Woodland Bakery Saloon, First street, near Capitol Hotel,
Woodland; Schleur & Sieber, proprietors.

Pacific Saloon, Main street, opposite the College, Wood-
land; Henry Zerker, proprietor.

National Saloon, Main street, opposite the College, Wood-
land; George Lipman, proprietor.

Railroad Saloon, Main street, by railroad crossing, Wood-
land; H. Stegall, proprietor [see card].

Cache Creek Saloon, Main street, opposite Good Templars'
Hall, Woodland; C. N. Barr, proprietor.

Washington Hall Saloon, Washington Hall, Woodland; H.
Locke, proprietor.

Barth's Bar, at Barth's Restaurant, Woodland.

Philadelphia Saloon, corner of Main and Second streets,
Woodland; M. Davidson, proprietor.

Depot Saloon, near Depot, Woodland; M. Lasky, proprie-
tor.

Railroad Exchange Saloon, next door to Hubbard's Livery
Stable, Main street, Woodland; Hubbard & Spurgeon,
proprietors.

- Antelope Restaurant Bar; Breckinridge & Buckley, proprietors.
- Ice Cream Saloon, Main street, opposite the College; Chas. Humphrey, proprietor.
- Buckeye Saloon, Buckeye; Charles Welch, proprietor.
- Capay City Saloon, Capay Valley; Henry Strohbach, proprietor.
- McLellan, Olive street, Davisville.
- McClintock & Dinwiddie, Front street, Knight's Landing.
- Whitmore & Parramore, Front street, Knight's Landing.
- Montreal Saloon, Mill street, Knight's Landing; Louis Prevost, proprietor.
- Farmer's Saloon, near railroad, Knight's Landing; Henry Prevost, proprietor.
- Walker, Jesse T., Saloon on Cottonwood road, 6 miles W from Woodland.
- Stump Bros., Saloon opposite Walker's.
- Sullivan's Saloon, Cacheville; J. Sullivan, proprietor.
- Snodgrass' Saloon, Main street, Cacheville; A. Snodgrass, proprietor.
- Shultz's Saloon, Davisville, near railroad; Frederick Schultz, proprietor.
- Yolo Saloon, corner of Front and Olive streets, Davisville; George Webber, proprietor.
- Green's Saloon, Washington; Wm. A. Green, proprietor.
- Haly & Mayo's Saloon, Front street, near Ash street, Davisville.
- Race Course Saloon, Brown's Corners, near Woodland; J. P. Holmes, proprietor.
- Jones, W. L., Knight's Landing.
- Kaufman's Saloon, Plainfield; Emil Kaufman, proprietor.
- Lacroix's Saloon, $2\frac{1}{2}$ miles W from Woodland; Peter Lacroix, proprietor.
- Depot Saloon, Davisville; Henry Anderson, proprietor.
- Shillaber's Saloon, Olive street, Davisville; Oliver E. Dickerson, proprietor.
- Foster's Saloon, Olive street, Davisville; T. Foster, proprietor.
- Olive Branch Saloon, Washington; Gill & Hansen, proprietors.

- Cottonwood Saloon, Cottonwood; M. Hudson, proprietor.
 Seavy's Saloon, Washington; G. Seavy, proprietor.
 Railroad Hotel Saloon, Cooper's Hotel, Washington.
 Cold Spring Saloon, Washington; Stephenson, proprietor.
 Two-Mile House Saloon, Washington; Joseph Gillis, proprietor.
 Golinsky's Saloon, $4\frac{1}{2}$ miles SW from Knight's Landing;
 D. Golinsky, proprietor.
 Lang's Saloon, Langville, mouth of Capay Valley; J. Lang,
 proprietor.
 Hoernlien's Saloon, on road to Clear Lake, 10 miles from
 Capay City; Hoernlein, proprietor.

Saddlers and Harness-Makers.

- Tandy, George, Cottonwood.
 Booth, Samuel, Antelope.
 Black, John A., Knight's Landing.
 Black, Edwin, Knight's Landing.
 Wagner, William, Cacheville; Post-office, Yolo.
 Willson B., Davisville.
 Heyer, John, Davisville.
 Prior, Thomas M., Woodland.
 Lewis, J. T., mouth of Capay Valley.
 Clay, Charles, Washington.
 Dietz, L., Woodland.
 Dunnigan & Co., Antelope.
 Elsey, R. M., Buckeye.
 Hadley & Wagner, Cacheville,
 Howard, William A., Cacheville.
 Lewis, John T., mouth of Capay Valley.
 Moss, W., Woodland.
 Stowe, H. H., 17 miles NW from Cacheville.
 Seivers, Claus, Woodland.

Students.

- Abernethy, P., medical, Woodland.
 Beamer, Richard, Woodland.
 Thompson, W. P., at law.

Pedlar, Frank, Woodland.
 Waring, Charles, at law, Washington.
 Pedler, A. P., Woodland.

Stair-Builder and Turner.

Hazlett, John, Woodland.

Surveyors.

Donniphon, James, Woodland.
 Mathews, Amos, Washington.
 Underhill, J., Washington.
 Henry, W. A., Woodland.
 Minis, William, Woodland.

Shepherds and Sheep-Owners.

Davis, Charles, 7 miles N from Capay Post-office; eighteen hundred head of sheep.
 Armstrong, C., 6 miles NW from Capay Post-office; eight hundred head of sheep.
 Edgar, James, 8 miles NW from Buckeye Post-office; nine hundred head of sheep.
 McJunkin, J. T., 8 miles SW from Woodland; two thousand head of sheep.
 Stephens, B. W., $2\frac{1}{2}$ miles N from Buckeye Post-office; fourteen hundred head of sheep.
 Fredericks, R., 4 miles S from Cache Creek Post-office; twelve hundred head of sheep.
 Chapman, G. W., $3\frac{1}{2}$ miles W from Buckeye Post-office; five thousand head of sheep.
 Campbell, W. D., 1 mile NW from Buckeye Post-office; twelve hundred head of sheep.
 Scoggins, D. F., 8 miles SW from Buckeye Post-office; twelve hundred head of sheep.
 Briggs, R. C., 1 mile S from Buckeye Post-office; three thousand five hundred and fifty head of sheep.
 Hutton, James A., Cacheville; fine merino sheep, main band $\frac{3}{4}$ to $\frac{7}{8}$ merino; Post-office, Yolo.
 Martin, Jesse, shepherd; Post-office, Davisville.

- Powell, Lyman H., 8 miles NW from Cottonwood; deals in sheep and wool.
- Tobey, Peter M.; Post-office, Woodland.
- Waldeck, August, Washington.
- Wohlfrom, John, buys and sells wool; large band of sheep; Post-office, Prairie.
- Brown, J. Wash, near Cacheville, large band of sheep; Post-office, Yolo.
- Adams, D. Q., 16 miles W from Woodland, dealer in sheep and wool; Post-office, Cache Creek.
- Clark, Peter; Post-office, Yolo.
- Dole Bros., 5 miles NW from Cottonwood, sheep owners; Post-office, Cache Creek.
- Duncan, Wm. H., 7 miles N from Cottonwood, sheep and wool for sale; Post-office, Cache Creek.
- Gable Bros., 18 miles NW from Cacheville, sheep and wool for sale.
- Green & Trainer, Putah Township, large sheep owners; Post-office, Sacramento.
- Quinn & Harris, Woodland.
- Hoppin Brothers, 2 miles NW from Cacheville, Cotswold, a large band; Post-office, Yolo.
- Gable, Amos W., 24 miles NW from Cacheville.
- Bouchard, Andrew, South Putah; two thousand sheep.
- Campbell, B., residence 10 miles W from Cacheville, one thousand one hundred head of sheep; Post-office, Yolo.
- Buob, Bros, sheep and wool for sale; Post-office, Yolo.
- Chace, Samuel, sheep owner 12 miles N from Cacheville; Post-office, Grafton.
- Chew, John; Post-office, Prairie.
- Pace & Cramer, 7 miles NW from Woodland, large sheep-owners.
- Drunmond, James; Post-office, Woodland.

Sheep For Sale.

- Edgar, James, near Buckeye, nine hundred head.
- Scoggins, D. F., twelve hundred head; Post-office, Buckeye.
- Bouchard, Andrew, South Putah, two thousand head; Post-office, Davisville.

Sericulturists.

- Hoag, B. H., Washington; Post-office, Sacramento.
 Hoag, I. N., Washington, silkworm eggs for sale, cocoonery near Washington; Post-office, Sacramento.
 Jennings, C. T., near Washington; Post-office, Sacramento.
 Reed, Charles W., Washington, interested in the Davisville Cocoonery; Post-office, Sacramento.
 Ballou, H. G., Sacramento River, near Washington; Post-office, Sacramento.

Teachers.

- Martin, James, M., President Hesperian College, Woodland.
 Hartley, H. G., residence 6 miles W from Davisville Post-office, 12 miles SW from Woodland.
 Baker, Francis, E., residence Hungry Hollow; Post-office, Woodland.
 Cross, L. C., Mrs., Hesperian College, Woodland.
 Freeman, Giles E., Hesperian College, Woodland.
 Hamlin, H. P., Knight's Landing; Post-office, Grafton.
 Kendrick, Thomas, Washington Township; Post-office, Sacramento.
 Pendegast, John, Woodland.
 Pendegast, H. B., Woodland.
 Pendegast, R. W., Woodland.
 Stone, W. W., Woodland.
 Freeman, Miss M. E.; Post-office, Woodland.
 Brooks, Miss ——.
 Ruggles, Miss M. A. B.; Post-office, Woodland.
 Dickerson, W. F.; Post-office, Woodland.
 Flourney, Miss M. K.
 Flourney, Miss S. F.
 Gladelsing, Miss L. M.
 Fellows, Miss Mary A.
 Warner, Miss Nannie.
 Harshman, Miss Lena.
 Fells, G. M.
 Baden, Miss Mary A.

Metzgar, Mrs. E. A.; Post-office, Grafton.
 Milne, Mrs. Delia.
 Banks, E. B.
 Seely, D. T.; Post-office, Woodland.
 Reed, Miss C. A.
 Kindrick, Thomas G.
 Edmonds, W. H.
 Dinwiddie, J. F.; Post-office, Grafton.

Tailors.

Berwin, Simon, Main street, Woodland.
 Eidenger, —, merchant tailor, Woodland.

Telegraph-Operators.

Gilman, C. H., Railroad Depot, Knight's Landing.
 Allen, James, Davisville.
 Bounds, Milton, Woodland.
 Hill, William, Davisville.
 McCormick, James, Woodland.
 Porterfield, T. R., Railroad Depot, Davisville.

Toll-Roads.

Yolo Plank- and Toll-road; J. Lewis, gate-keeper.
 Putah Cañon Toll-road; Adam See, gate-keeper.

Tinners and Tin-Shops.

Dutton, Oscar, shop at Cacheville; Post-office, Yolo.
 Morin, C. D., shop on Main street, Woodland.
 Carr, N. F., Davisville.
 Mills, A., Knight's Landing.
 Ogburn, H. U., Woodland.
 Prader, William, tin-roofer, Woodland.
 Cleff & Marden, Davisville.

Traders and Grain Merchants.

Laugenour & Brownell, wheat, Knight's Landing.
 Laugenour, John, wheat and stock, Knight's Landing; Post-office, Grafton.

- Thomas & Hunt, grain-buyers, Woodland.
 Freeman, F. S., grain-buyer, Woodland.
 Dresbach, F. Wm., grain, Davisville.
 Todhunter, W. B., stock-trader, Washington; Post-office, Sacramento.
 Grubbs, E. H., general trader, Woodland.
 Gwinn, F. S., stock-trader, Knight's Landing; Post-office, Grafton.
 Weed, Theodore, general trader, Washington.
 Long, Wm., stock-trader, Union Hotel, Knight's Landing.
 Marden, W. H., general trader (cattle, horses, butcher-shop, hotel, hardware-store, etc.), Davisville.
 Reed, Chas. F., grain-buyer, Knight's Landing; Post-office, Grafton.

Vineyards.

- Blowers, R. B., 2 miles S from Woodland; twenty acres.
 Deanor, Harry, 1 mile E from Woodland; twenty acres.
 Weyand, Theodore, 11 miles NW from Woodland; twenty-two acres.
 Wyckoff, N., 2½ miles SE from Woodland; thirty acres.
 Schindler, D., near Cacheville; twenty-five acres.
 Ogburn, J.; eighteen acres.
 The California Silk Company's Vineyard, 1 mile SE from Davisville; sixty acres.
 Orleans Hills Vineyard, thirty acres, foreign vines.

Wineries.

- Gillig's winery, Capay Valley. Address Gillig & Mott, Sacramento.
 Orleans Hill Vinicultural Society's winery, foot-hills, near Capay Valley. Address Charles Frey, Cache Creek Post-office, or Jacob Knauth, Sacramento.
 Woodland Winery, No. 2, 1 mile E from Woodland. Address E. Lallemond, Woodland, or Mendessolle & Co., San Francisco.
 Stoughtenberg winery, or Winery No. 1., Woodland. Address J. McCormick, Woodland.
 D. Schindler, winery, near Cacheville; Post-office, Yolo.

Godfrey, Rudolph, near Cottonwood; manufactures a limited quantity of wine; Post-office, Cache Creek.

Wagons For Sale.

Jacobs, E., residence 7 miles NW from Cacheville.
 Robertson, W. J., Davisville.
 Elliott, Clark, Woodland.
 Plumer, John, Knight's Landing.
 Dinsmore, R. B., Woodland.
 Erwin & Sovereign, Knight's Landing.
 Peters & Co., Davisville.

Wheelwrights.

Benedict, William, Post-office, Washington.
 Beach, C. L., Woodland.
 Brower, John, Knight's Landing.
 Elliott C., Woodland.
 Fitzsimmons, Thomas, Davisville.
 Gay, Julius C., Davisville.
 McLaughlin, Patrick, Davisville.
 Thompson, J. W., Davisville.

Well-Borers.

Fryatt, William, Knight's Landing; Post-office, Grafton.
 Hite, A. E., Davisville; Post-office, Davisville.
 Hite, A., Davisville, Post-office, Davisville.
 Hunt, O. W., Davisville; Post-office, Davisville.

CALIFORNIA STATE GOVERNMENT.

EXECUTIVE DEPARTMENT.

Official Position.	Name.	Residence.	Nativity.	Em. from
Governor	Henry H. Haight.	Alameda.	New York.	Missouri.
Lieut.-Governor	Wm. Holden.	Marin.	Kentucky.	Missouri.
Secretary of State	H. L. Nichols.	Sacramento.	Maine.	Maine.
Comptroller	Robert Watt.	Sacramento.	Scotland.	New York.
Treasurer	A. F. Coronel.	Los Angeles.	Mexico.	Mexico.
Attorney-General	Jo. Hamilton.	Sacramento.	Kentucky.	Kentucky.
Surveyor-General	John W. Bost.	San Francisco.	N. Carolina.	Mississippi.
State Printer	D. W. Gelwicks.	El Dorado.	Maryland.	Illinois.
Supt. Pub. Instruc.	O. P. Fitzgerald.	San Francisco.	N. Carolina.	Georgia.

JUDICIAL DEPARTMENT.

Name.	Office.	Residence.	Nativity.	Age.	Term exp's
A. L. Rhodes.	Judge.	Santa Clara.	New York.	48	1872
J. B. Crockett.	Judge.	Alameda.	Kentucky.	59	1874
R. T. Sprague.	Judge.	Sacramento.	Vermont.	55	1878
Wm. T. Wallace.	Judge.	Santa Clara.	Kentucky.	41	1880
Jackson Temple.	Judge.	San Francisco.			1876
J. E. Hale.	Reporter.	Placer.	Pennsylvania.	45	
George Seckel.	Clerk.	Sacramento.	Ohio.	46	

LEGISLATIVE DEPARTMENT.

SENATE.

Names.	Counties.
Tompkins, Edward.	Alameda.
Farley, James T.	Amador, Alpine.
Perkins, G. C.	Butte.
Conly, John.	Butte, Plumas, Lassen.
Gwin, W. M., Morrill, D. L.	Calaveras.
Green, James J.	Contra Costa, Marin.

Murch, L. H.	Del Norte, Humboldt, Klamath.
Hunter, G. W., Larkin, H.	El Dorado.
Fowler, Thomas	Fresno, Tulare, Kern.
Wilson, B. D.	Los Angeles.
Lawrence, James H.	Mariposa, Merced, Stanislaus.
McDougal, F. A.	Monterey, Mono, Inyo.
Pendegast, W. W.	Napa, Lake, Mendocino.
Roberts, E. W. } O'Connor, N. P. }	Nevada.
Banvard, E. N. } Tweed, C. A. }	Placer.
Comte, A., Curtis, N. G.	Sacramento.
Conn, Wm. A.	San Diego, San Bernardino.
Betge, Robert J., } Hager, John S., } Saunders, J. H., } Wand, Thos. N. }	San Francisco.
Kincaid, H.	San Francisco, San Mateo.
Orr, N. M.	San Joaquin.
Pacheco, R.	Santa Barbara, San Luis Obispo
Maclay, Chas.	Santa Clara.
Chappell, J. N.	Shasta, Trinity.
Turner, H. K.	Sierra.
Irwin, Wm.	Siskiyou.
Burnett, Wm. (deceased)	Sonoma.
Wing, S., Mandeville, J. W.	Tuolumne, Mono, Inyo.
Lewis, E. J.	Tehama, Colusa.
Minis, Wm.	Yolo, Solano.
Beach, Horace	Yuba.
Hutchings, Samuel C.	Yuba, Sutter.

ASSEMBLY.

Names.	Counties.
Andrews, A. R.	Shasta.
Appling, P. C.	Fresno.
Berry, C. P.	Sutter.
Biggs, M.	Butte.
Blankenship, J. A.	Monterey.
Brown, A. C.	Amador.
Brown, I. E.	Yuba.

Calderwood, M. H.	Placer.
Carothers, J. H.	Contra Costa.
Coronel, N. F.	Los Angeles.
Crigler, J. C.	Napa, Lake.
De Haven, John J.	Humboldt.
Doss, E. W.	Kern, Tulare.
Duffy, J. A.	Sacramento.
Eichelroth, W. E.	Tuolumne, Mono, Inyo.
Escandon, A. G.	Santa Barbara, San Luis Obispo
Finny, S. J.	San Mateo.
Fortune, H. W.	San Francisco.
Freeman, I. F.	Sacramento.
Frye, R. C.	Los Angeles.
Gildea, Charles.	El Dorado.
Green, E. L.	Calaveras.
Griswold, J. C.	San Francisco.
Haile, R. C.	Solano.
Hawley, B. F.	Nevada.
Hayes, M.	San Francisco.
Hayes, G. R. B.	San Francisco.
Henley, B.	Sonoma.
Henley, G. W.	Mendocino.
Hihn, F. A.	Santa Cruz.
Horan, M. S.	Sacramento.
Hubner, C. G.	San Joaquin.
Hudson, T. W.	Sonoma.
Inman, Daniel.	Alameda.
Johnson, J. M.	Alpine, Amador.
Kelly, J. M.	Yolo.
King, W. A.	Nevada.
Koutz, John.	Sierra.
Lambert, John.	Lassen, Plumas.
Lewelling, E. D.	Alameda.
Martin, R. M.	Siskiyou.
Martin, J. C.	Butte.
McClaskey, C.	Yuba.
McMillan, C. E.	San Francisco.
McMurray, J. D.	El Dorado
McMurray, John.	Trinity.

Merritt, George.....	Yuba.
Miller, J. H.....	El Dorado.
Miller, W. J.....	Marin.
Mooney, J. S.....	Tuolumne, Mono, Inyo.
Moynihan, T. J.....	San Francisco.
Munday, B. B.....	Sonoma.
Murphy, B. D.....	Santa Clara.
Murphy, J. E.....	Del Norte, Klamath.
Naphtaly, Joseph.....	San Francisco.
Newell, H. B.....	El Dorado.
Oates, S. T.....	Nevada.
O'Connell, W.....	San Francisco.
O'Dell, J. A.....	Sacramento.
Pool, D. M.....	Mariposa.
Power, M. H.....	Placer.
Robinson, Wm. N.....	San Diego.
Rockwell, E. A.....	San Francisco.
Rodgers, George H.....	San Francisco.
Romer, J. T.....	San Francisco.
Ryan, T. P.....	San Francisco.
Sammons, B. J.....	Sierra.
Scarce, L.....	Colusa, Tehama.
Satterwhite, J. W.....	San Bernardino.
Shoemaker, W. B.....	Santa Clara.
Shores, W.....	Siskiyou.
Slicer, T. A.....	Nevada.
Stephens, R. D.....	Sacramento.
Thomas, T. R.....	Santa Clara.
Thurston, J. S.....	San Joaquin.
Waldren, M.....	Placer.
Walden M.....	Stanislaus, Merced.
Williams, W. S.....	Calaveras.
York, Frank.....	Tuolumne, Mono, Inyo.
Young, A. R.....	Calaveras.

CONGRESSIONAL DISTRICTS.

The First District embraces the counties of San Diego, Los Angeles, San Bernardino, Santa Barbara, San Luis

Obispo, Inyo, Tulare, Monterey, Fresno, Merced, Mariposa, Stanislaus, Santa Clara, Santa Cruz, San Mateo and San Francisco.

The Second District embraces the counties of Alameda, Contra Costa, San Joaquin, Tuolumne, Mono, Calaveras, Amador, El Dorado, Sacramento, Placer, Nevada and Alpine.

The Third District is composed of Marin, Sonoma, Napa, Lake, Solano, Yolo, Sutter, Yuba, Sierra, Butte, Plumas, Tehama, Colusa, Mendocino, Humboldt, Trinity, Shasta, Siskiyou, Klamath, Del Norte, Lassen.

JUDICIAL DISTRICTS.

The First District comprises San Diego, San Bernardino, Los Angeles, Santa Barbara and San Luis Obispo Counties.

The Second District comprises Tehama, Butte, Plumas and Lassen Counties.

The Third District comprises Monterey, Santa Cruz, Santa Clara and Alameda Counties.

The Fourth District comprises part of San Francisco County.

The Fifth District comprises San Joaquin, Tuolumne, Mono and Alpine Counties.

The Sixth District comprises Sacramento and Yolo Counties.

The Seventh District comprises Marin, Sonoma, Mendocino, Napa, Lake and Solano Counties.

The Eighth District comprises Humboldt, Klamath and Del Norte Counties.

The Ninth District comprises Shasta, Trinity and Siskiyou Counties.

The Tenth District comprises Yuba, Sutter, Colusa and Sierra Counties.

The Twelfth District comprises San Mateo and a portion of San Francisco County.

The Thirteenth District comprises Tulare, Fresno, Merced, Mariposa and Stanislaus Counties.

The Fourteenth District comprises Placer and Nevada Counties.

The Fifteenth District comprises Contra Costa and a portion of San Francisco County.

SENATORIAL DISTRICTS.

The First District is composed of the counties of San Diego and San Bernardino, and elects one Senator.

Second District, Los Angeles County, one Senator.

Third District, Santa Barbara and San Luis Obispo, one Senator.

Fourth District, Tulare and Fresno, one Senator.

Fifth District, Mariposa, Merced and Stanislaus, one Senator.

Sixth District, Santa Cruz and Monterey, one Senator.

Seventh District, Santa Clara, one Senator.

Eighth District, San Francisco and San Mateo, five Senators.

Ninth District, Alameda, one Senator.

Tenth District, Contra Costa and Marin, one Senator.

Eleventh District, San Joaquin, one Senator.

Twelfth District, Tuolumne and Mono, two Senators.

Thirteenth District, Calaveras, two Senators.

Fourteenth District, Amador, one Senator.

Fifteenth District, El Dorado, two Senators.

Sixteenth District, Sacramento, two Senators.

Seventeenth District, Solano and Yolo, one Senator.

Eighteenth District, Napa, Lake and Mendocino, one Senator.

Nineteenth District, Sonoma, one Senator.

Twentieth District, Placer, one Senator.

Twenty-first District, Nevada, two Senators.

Twenty-second District, Sierra, one Senator.

Twenty-third District, Yuba and Sutter, two Senators.

Twenty-fourth District, Butte and Plumas, two Senators.

Twenty-fifth District, Tehama and Colusa, one Senator.

Twenty-sixth District, Shasta and Trinity, one Senator.

Twenty-seventh District, Humboldt, Klamath and Del Norte, one Senator.

Twenty-eighth District, Siskiyou, one Senator.

COUNTY OFFICIALS.

A L A M E D A .

COUNTY OFFICERS.

Judge, Stephen G. Nye, San Leandro.

Clerk, G. E. Smith, San Leandro.

Sheriff, H. N. Morse, San Leandro.

Under-Sheriff, P. R. Borein, San Leandro.

Treasurer, R. A. McClure, Mission San José.

Surveyor, L. Castro, San Leandro.

Superintendent Common Schools, W. T. Lynch, Centreville.

Public Administrator, W. P. Gibbons, Alameda.

Coroner, P. C. Rector, Brooklyn.

Assessor, Edwin Hunt, Oakland.

District Attorney, S. P. Wright, San Leandro.

Supervisors—A. C. Henry, D. Cameron, L. Fasskings,

William Hayward, M. W. Dixon, T. Scott.

District Judge, S. B. McKee.

TOWNSHIP OFFICERS.

Eden Township—Justices: George Smith, San Leandro; James Graham, Haywood. Constables: L. C. Morehouse, San Leandro; A. R. Hall, Haywood.

Alameda Township—Justices: J. W. Clark, W. B. Clement, Alameda. Constables: William Valentine, Joel Kay, Alameda.

Washington Township—Justices: L. G. Yates, Centreville; Thomas Millard, Mission San José. Constables: James A. Trefry, Centreville; L. B. Keith, Mission San José.

Oakland Township—Justices: George H. Fogg, James Lintell, Oakland. Constables: E. L. Smith, W. T. Myles, Oakland.

Brooklyn Township—Justices: Asa Howard, J. C. Risdon, Brooklyn. Constables: George Lewis, James Mulgrave, Brooklyn.

ALPINE.

COUNTY OFFICERS.

Judge, Charles P. Goff, Markleeville.

Clerk, John N. Barber, Silver Mountain.

Sheriff, D. N. McBeth, Silver Mountain.

Treasurer, Thomas W. Legget, Silver Mountain.

Surveyor, L. L. Hawkins, Markleeville.

Superintendent Common Schools, Joseph Uncapher, Markleeville.

Public Administrator and Coroner, John B. Scott, Woodford's.

Assessor, H. J. Ward, Markleeville.

District Attorney, S. W. Griffith, Markleeville.

Supervisors—A. C. Chambers, J. A. Thompson, Woodford's; Thomas Ogden, Silver Mountain.

District Judge, Theron Reed, Silver Mountain.

TOWNSHIP OFFICERS.

First, Third and Sixth Townships—No officers.

Township No. 2—Justice: R. H. Ford, Silver Mountain; Constable: O. Tanner, Silver Mountain.

Township No. 4—Justices: John Simpson, Markleeville. J. R. Wade, Woodford's. Constables: None.

Township No. 5—Justices: William Mercer, Bulliona; P. A. Clark, Monitor. Constable: D. Stalker, Monitor.

A M A D O R.

COUNTY OFFICERS.

Judge, J. Foot Turner, Jackson.

Clerk, *ex-officio* Recorder and Auditor, D. B. Spagnoli, Jackson.

Sheriff, George Durham, Jackson.
 Under-Sheriff, Thomas Conlon, Jackson.
 Treasurer, James Meehan, Jackson.
 Surveyor, H. C. Meek, Jackson.
 Superintendent Common Schools, S. G. Briggs, Volcano.
 Public Administrator, A. Yoak, Jackson.
 Coroner, P. Cook, Sutter Creek.
 Assessor, J. W. Surface, Ione City.
 District Attorney, H. L. Waldo, Jackson.
 Supervisors—H. Peck, Ione City; L. McLaine, Volcano;
 L. R. Poundstone, Amador City.
 District Judge, A. C. Adams, Mokelumne Hill.

TOWNSHIP OFFICERS.

Township No. 1—Justices: E. Turner, J. B. Campbell, Jackson. Constables: John Burke, B. Sanguinetti, Jackson.

Township No. 2—Justices: W. H. Scudder, W. W. Shelby, Ione City. Constable: A. Poghue, Ione City.

Township No. 3—Justices: Louis Miller, Louis Ludikens, Volcano. Constables: P. Harmon, Volcano.

Township No. 4—Justices: U. Nurse, Sutter Creek; C. K. Johnson, Amador City. Constable: Patrick Quin, Sutter Creek.

Township No. 5—Justice: M. B. Church, Drytown. Constable: J. T. Moffit, Drytown.

Township No. 6—Justice: E. R. Yates, Fiddletown. Constable: T. Fitzgerald, Fiddletown.

BUTTE.

COUNTY OFFICERS.

Judge, W. S. Safford, Oroville.
 Clerk, M. H. Darrach, Oroville.
 Sheriff, T. F. Miller, Oroville.
 Under-Sheriff, Jos. N. Vera, Oroville.
 Treasurer, J. M. Brock, Oroville.
 Surveyor, James McGann, Chico.
 Superintendent of Common Schools, L. Burnham.

Public Administrator, James Chapman, Oroville.

Assessor, R. H. O'Ferrall, Chico.

District Attorney, A. Maurice, Jr., Oroville.

Supervisors—Thomas Byrne, Oroville; William Coon, Chico; J. N. Turner, Brush Creek.

District Judge; Charles F. Lott, Oroville.

TOWNSHIP OFFICERS.

Ophir Township—Justices: John Dick, St. John Jackson, Oroville. Constables: James V. Parks, George Grover, Oroville.

Chico Township—Justices: A. Hallet, Newell Hall, Chico. Constables: E. J. Cartwright, S. C. Masters, Chico.

Kimshew Township—Justices: E. B. Kinson, D. C. Downer, Magalia. Constable: F. R. Stryker, Magalia.

Concow Township—Justice: M. H. Wells, Yankee Hill.

Oregon Township—Justice: Samuel Glass, Cherokee Flat. Constable, E. D. Anderson, Cherokee Flat.

Wyandotte Township—Justices: L. B. Verney, Bangor; William Dunstone, Oroville. Constable: Frank W. Bailey, Oroville.

Oro Township—Justice: J. F. Devel, Forbestown. Constable: J. P. Price, Forbestown.

Bidwell Township—Justices: E. S. Ruggles, Brush Creek; George McBride, Bidwell's Bar.

Mountain Spring Township—Justice: J. W. Woodman, Oroville.

Hamilton Township—None qualified.

CALAVERAS.

COUNTY OFFICERS.

Judge, James Barelay, San Andreas.

Clerk, W. A. Wallace, San Andreas.

Sheriff, B. K. Thorn, San Andreas.

Under-Sheriff, A. G. Thorn, San Andreas.

Treasurer, John Gallagher, San Andreas.

Surveyor, James Lawson, West Point.

Superintendent of Common Schools, J. H. Wells, Fourth Crossing.

Public Administrator, J. F. Beckett, San Andreas.
 Coroner, W. A. Kelley, Angel's Camp.
 Assessor, John L. Gibson, Angel's Camp.
 District Attorney, W. K. Bouchu, Mokelumne Hill.
 Supervisors—E. Burrows, San Andreas; S. L. Prindle,
 Mokelumne Hill; A. H. Coulter, San Andreas.
 District Judge, A. C. Adams, Mokelumne Hill.

TOWNSHIP OFFICERS.

Township No. 4—Justices: J. Tyson, Camanche; N. H. Sanford, Campo Seco. Constables: B. F. Hawes, Campo Seco; John Snyder, Camanche.

Township No. 5—Justices: W. O. Severson, Lyman Benson, San Andreas. Constables: P. Masterson, J. Barnett, San Andreas.

Township No. 6—Justices: O. F. Tibbits, C. J. Beck, Mokelumne Hill. Constables: John Blize, Lyman Torry, Mokelumne Hill.

Township No. 7—Justices: R. H. Rhead, El Dorado; George Bell, West Point. Constables: Charles Congdon, West Point; William Bennett, El Dorado.

Township No. 8—Justices: J. W. Griswold, Sen., Copperopolis; T. L. Lindsey, Angel's Camp. Constables: Samuel Barringer, Angel's Camp; George Merritt, Copperopolis.

Township No. 9—Justices: Allen Taylor, Vallecito; A. C. Everhart, Murphy's. Constables: A. P. Jordan, Murphy's; E. Murphy, Vallecito.

Township No. 10—Justices: J. G. Pollard, C. C. Perrine, Jenny Lind. Constable: James Reely, Jenny Lind.

CONTRA COSTA.

COUNTY OFFICERS.

Judge, C. W. Lander, Martinez.
 Clerk and Recorder, L. C. Wittenmyer, Martinez.
 Sheriff, Warren Brown, Martinez.
 Under-Sheriff, H. K. Hunsaker, Martinez.

Treasurer, John R. L. Smith, Martinez.
 Surveyor, T. A. Talleyrand, Martinez.
 Superintendent Common Schools, A. Thurber, Pacheco.
 Public Administrator, R. R. Brooks, Martinez.
 Assessor, James Foster, Alamo.
 District Attorney, H. Mills, Martinez.
 Supervisors—John Towney, Martinez; D. N. Sherburne,
 Alamo; R. H. Wight, Pacheco.
 District Judge, Hon. Samuel H. Dwinelle, San Francisco.

TOWNSHIP OFFICERS.

Township No. 1—Justice: Horace Allen, Martinez. Con-
 stable: R. Thompson, Martinez.

Township No. 2—Justices: Charles Wood, Danville;
 John Slitz, Walnut Creek. Constables, Frank Hammond,
 Lafayette; Thomas Johnson, Alamo.

Township No. 3—Justices: Daniel Mayon, Antioch; H.
 Ashbrook, Pacheco. Constables: A. M. Marble, Antioch;
 Ellis Roberts, Somersville.

Township No. 4—Justice: S. C. Wilbour, San Pablo.
 Constable: William P. Baldwin, San Pablo.

COLUSA.

COUNTY OFFICERS.

Judge, Frank Spalding, Colusa.

Clerk, J. F. Wilkins, Colusa.

Sheriff, J. B. Stanton, Colusa.

Under-Sheriff, W. T. Beville, Colusa.

Treasurer, H. Peyton, Colusa.

Surveyor, E. Edwards, Colusa.

Superintendent Common Schools, G. Howard, Colusa.

Public Administrator, L. Cary, Colusa.

Coroner, L. Cary, Colusa.

Assessor, W. Hurd, Colusa.

District Attorney, S. D. Wall, Colusa.

Supervisors—C. J. Deffendorff, Eddy Landing; C. Kapf,
 Colusa; A. S. C. Cleek, St. Johns.

District Judge, Phil. W. Keyser, Yuba City.

TOWNSHIP OFFICERS.

Colusa Township—Justices: H. R. Weaver, O. S. Macon, Colusa. Constables: J. T. Gill, H. Mitchner, Colusa.

Princeton Township—Justice: J. P. Hope, Princeton; Constable: Joseph Cux, Princeton.

Antelope Valley Township—Justices: G. C. Ingram, G. W. Faulk; Antelope Valley. Constable, W. Nobles, Princeton.

Eddy Landing Township—Justice: Richard Green, Eddy Landing. Constable: None.

Neville Township—Justice: J. S. Long, Neville. Constable: None.

D E L N O R T E .

COUNTY OFFICERS.

Judge, Edgar Mason, Crescent City.

Clerk, Peter H. Peoder, Crescent City.

Sheriff, Anson Burr, Crescent City.

Under-Sheriff, R. S. McLellan, Crescent City.

Treasurer, William Saville, Crescent City.

Surveyor, D. Sartwell, Crescent City.

Superintendent Common Schools, John R. Nickel, Crescent City.

Public Administrator and Coroner, J. E. Eldridge, Crescent City.

Assessor, Jacob Marhoffer, Crescent City.

District Attorney, W. H. Hamilton, Crescent City.

Supervisors—Jacob Wenger, Crescent City; J. L. Lake, Smith River; Martin Cuddiley, Happy Camp.

District Judge, John P. Hagens, Eureka, Humboldt Co.

TOWNSHIP OFFICERS.

Crescent Township—Justices: John J. Dickinson, R. S. McLellan, Crescent City. Constables: James G. Wall, M. G. Tucker, Crescent City.

Smith River Township—Justice: James Brooking, Smith River. Constable: Zadok Haws, Smith River.

Happy Camp Township—Justice: Henry Doolittle, Happy Camp. Constable: George Morris.

Mountain Township—No organization. Only three townships in the county in which there are any officers qualified.

EL DORADO.

COUNTY OFFICERS.

Judge, Charles F. Irwin, Placerville.

Clerk, W. N. Muffley, Placerville.

Sheriff, James B. Hume, Placerville.

Under-Sheriff, James D. McMurray, Placerville.

Treasurer, A. Y. Gray, Placerville.

Surveyor, George W. Phillips, Placerville.

Superintendent Common Schools, Whit H. Hill, Placerville.

Public Administrator, Thomas B. Patten, Placerville.

Coroner, A. A. Howard, Shingle Springs.

Assessor, Thomas W. Breeze, Kelsey.

District Attorney, George H. Ingham, Coloma.

Supervisors—Thomas Fraser, Placerville; C. D. Broocke,

Diamond Springs; Isaac P. Jackson, Georgetown.

District Judge, A. C. Adams, Mokelumne Hill.

TOWNSHIP OFFICERS.

Coloma Township—Justices: C. P. Young, W. H. Valentine, Coloma. Constables: Philip Teuscher, Charles Harney, Coloma.

Cosumnes Township—Justices: J. Edmondson, Indian Diggings; W. N. Remick, Brownsville. Constables: Wm. Frey, Brownsville; W. Spaulding, Indian Diggings.

Diamond Springs Township—Justices: Y. Z. Burns, Pleasant Valley; C. P. Chapman, Diamond Springs. Constables: Casper Ehat, Diamond Springs; T. K. Young, Pleasant Valley.

Greenwood Township—Justices: M. L. Warner, Centerville; Thomas Smith, Georgetown. Constables: S. S. Blue, S. Hays, Centerville.

Georgetown Township—Justices: Wm. Creque, L. B. McLane, Georgetown. Constables: A. B. Jacobs, Wm. Morgan, Georgetown.

Kelsey Township—Justices: John McGraw, John Andes, Kelsey. Constables: Henry Mayer, Henry Walasick, Kelsey.

Lake Valley Township—Justices: L. L. Ramsay, A. H. Hawley, Lake Valley. Constables: F. McCumber, A. Nott, Lake Valley.

Mountain Township—Justices: Wm. Christian, A. J. Graham, Grizzly Flat. Constables: George Wheeler, J. F. R. Griffin, Grizzly Flat.

Mud Springs Township—Justices: S. O. Pierce, Shingle Springs; L. M. Shrewsbury, El Dorado. Constables: J. G. Bailey, Shingle Springs; Thomas Donahue, El Dorado.

Placerville Township—Justices: John Bush, L. D. Marks, Placerville. Constables: H. C. Murgotten, R. Jacobson, Placerville.

Salmon Falls Township—Justice: R. K. Berry, Salmon Falls. Constables: John H. Jenkins, Thomas Egan, Salmon Falls.

White Oak Township—Justices: S. Kyburg, E. Smith, Clarksville. Constables: John Freeman, A. J. Richmond, Clarksville.

FRESNO.

COUNTY OFFICERS.

Judge, Gillum Baley, Millerton.

Clerk, H. St. J. Dixon, Millerton.

Sheriff, J. N. Walker, Millerton.

Under-Sheriff, William Rousseau, Millerton.

Treasurer, William W. Hill, Millerton.

Surveyor, J. C. Walker, Millerton.

Superintendent Common Schools, S. H. Hill, Kingston.

Assessor, F. W. Simpson, Kingston.

District Attorney, S. B. Alison, Millerton.

Supervisors—J. G. Simpson, Dry Creek; John Barton, King's River; H. C. Daulton, Millerton.

District Judge—A. C. Bradford, Mariposa.

TOWNSHIP OFFICERS.

Township No. 1—Justice: A. F. Gove, Panoche Valley.
Constables: None.

Township No. 2—Justice: W. F. Rumble, Millerton.
Constable: None.

Township No. 3—Justices: B. S. Booker, Wm. Deakin,
King's River. Constables: None.

Township No. 4—No officers.

HUMBOLDT.

COUNTY OFFICERS.

Judge, J. E. Wyman, Eureka.

Clerk, John A. Watson, Eureka.

Sheriff, A. D. Sevier, Eureka.

Under-Sheriff, Joshua Vansant, Eureka.

Treasurer, John Keleher, Eureka.

Surveyor, John S. Murray, Eureka.

Superintendent Common Schools, Jas. B. Brown, Eureka.

Public Administrator, J. K. Dollison, Eureka.

Assessor, A. N. Guptill, Eureka.

District Attorney, James Hanna, Eureka.

Supervisors—S. W. Morrison, Bear River; Seth Chism,
Hydesville; Wm. J. Sweasey, Eureka.

District Judge, John P. Haynes, Eureka.

TOWNSHIP OFFICERS.

Union Township—Justices: John F. Thomson, Byron
Deming, Arcata. Constable: Wm. H. Wall, Arcata.

Eureka Township—Justices: David W. Nixon, George W.
Tompkins, Eureka. Constable, Joshua Vansant, Eureka.

Bucksport Township—Justices: Wm. Edgar, E. H. How-
ard, Bucksport. Constable, A. D. Gordon, Bucksport.

Table Bluff Township—Justices: L. S. Hicks, L. Y. Clyde,
Table Bluff. Constable: None.

Pacific Township—Justice: S. L. Shaw, Ferndale. Con-
stable; None.

Eel River Township—Justices: F. B. Simonds, Rohner-

ville; F. D. Ketcham, Hydesville. Constable: David Brush, Hydesville.

INYO.

COUNTY OFFICERS.

Judge, A. C. Hanson, Independence.

Clerk, S. P. Moffat, Independence.

Sheriff, A. B. Elder, Independence.

Under-Sheriff, L. A. Talcott, Independence.

Treasurer, I. Harris, Independence.

Surveyor, L. Tuttle, Lone Pine.

Superintendent Common Schools, J. W. Symmes, Independence.

Public Administrator, J. A. Lank, Independence.

Coroner, J. A. Lank, Independence.

Assessor, G. W. Brady, Independence.

District Attorney, Paul W. Bennett, Independence.

Supervisors—J. W. McMurry, Fish Spring; John H. Shedd and John Shepherd, Independence.

District Judge, Theron Reed, Havilah, Kern County.

TOWNSHIP OFFICERS.

Township No. 1—Justice: Duncan Campbell, Fish Spring.
Constable: Paul Howard, Fish Spring.

Township No. 2—Justice: D. D. Gunnison, Independence.
Constable: None.

Township No. 3—Justice: J. J. Moore, Lone Pine. Constable: W. J. Covington, Lone Pine.

Township No. 4—Justices: Harvey Russell, Bishop Creek; Albert Wayland, Fish Spring. Constable: John Crough, Bishop Creek.

Township No. 5—Justices: John A. Hannah, Wm. Barrows, Cerro Gordo. Constable: W. T. Grant, Cerro Gordo.

KERN.

COUNTY OFFICERS.

Judge, P. T. Colby, Havilah.

Clerk, T. I. Williams, Havilah.

Sheriff, W. H. Coons, Havilah.

Under-Sheriff, W. R. Bowers, Havilah.

Treasurer, D. A. Sinclair, Havilah.

Surveyor, E. E. Calhoun, Havilah.

Superintendent of Common Schools, J. H. Cornwall,
Havilah.

Public Administrator, H. Hirschfeldt, Havilah.

Coroner, James R. Watson, Havilah.

Assessor, Thomas Laspeyre, Havilah.

District Attorney, J. M. Brite, Havilah.

Supervisors—C. T. White, T. W. Craig, Havilah.

District Judge, Theron Reed, Havilah.

TOWNSHIP OFFICERS.

Township No. 1—Justices: G. Martel, B. T. Mitchell,
Havilah. Constable: Charles Austin, Havilah.

K L A M A T H .

COUNTY OFFICERS.

Judge, John T. Carey, Orleans.

Clerk, B. W. Jencks, Orleans.

Treasurer, J. W. Graham, Orleans.

Surveyor, A. M. Forbes, Trinidad.

Superintendent of Common Schools, H. P. Scott, Or-
leans.

Assessor, S. H. Marshall, Sawyer's Bar.

District Attorney, J. R. Polk, Orleans.

Supervisors—William Childs, Trinidad; John A. Pearh,
J. L. Smith, Orleans.

District Judge, John P. Haynes, Eureka.

TOWNSHIP OFFICERS.

Liberty Township—Justice: John S. Hughes, Sawyer's
Bar.

Orleans Township—Justice: E. Benjamin, Orleans.

Salmon Township—Justice: W. R. Boyd, Forks of the
Salmon.

Trinidad Township—Justices: E. Du Bertrand, J. W.
Griffin, Trinidad. Constable, John Flaherty, Trinidad.

LAKE.

COUNTY OFFICERS.

Judge, J. B. Holloway.

Clerk, S. Bynum.

Sheriff, T. B. Burger.

Treasurer, W. S. Cook.

Surveyor, George Tucker.

Superintendent Common Schools, Mack Mathews.

Assessor, H. H. Nunnally, Little Lake.

District Attorney, S. K. Welch.

Supervisors—J. W. Everett, D. V. Thompson, A. F. Tate.

District Judge, W. C. Wallace, Napa.

LASSEN.

COUNTY OFFICERS.

Judge, J. S. Chapman, Susanville.

Clerk, J. H. Breed, Susanville.

Sheriff, T. N. Long, Susanville.

Treasurer, J. R. Lockwood, Susanville.

Surveyor, W. C. Kingsbury, Susanville.

Superintendent Common Schools, T. N. Stone, Susanville.

Public Administrator and Coroner, Z. W. Spalding, Susanville.

Assessor, J. C. Wemple, Susanville.

District Attorney, A. A. Smith, Susanville.

Supervisors—J. D. Byers, Jacob McKesick and E. C. Partridge.

District Judge, Charles F. Lott.

TOWNSHIP OFFICERS.

Susanville Township—Justice: A. C. Neale, Susanville.
Constable: R. Y. Rundell.

Janesville Township—Justice: A. McMurphy, Janesville.
Constable: F. A. Sloss, Janesville.

Long Valley Township—Justice: M. Bronson, Long Valley.
Constable: None.

LOS ANGELES.

COUNTY OFFICERS.

Judge, Ygnacio Sepulveda, Los Angeles.
 Clerk, Thomas D. Mott, Los Angeles.
 Sheriff, James F. Burns, Los Angeles.
 Under-Sheriff, H. C. Wiley, Los Angeles.
 Treasurer, F. Lecouverur, Los Angeles.
 Surveyor, W. M. McFadden, Los Angeles.
 Superintendent Common Schools, George Carson, Los Angeles.
 Public Administrator, Joseph Kurtz, Los Angeles.
 Coroner, D. Botiller, Los Angeles.
 Assessor, C. E. Thorn, Los Angeles.
 District Attorney, W. Woodworth, Los Angeles.
 Supervisors—J. B. Winston, R. H. Mayes, H. Forsman, H. Abila, Los Angeles.
 District Judge, Murry Morrison.

MARIPOSA.

COUNTY OFFICERS.

Judge, J. O. Lovejoy, Mariposa.
 Sheriff, J. D. Crippen, Mariposa.
 Under-Sheriff, C. Nelson, Mariposa.
 Treasurer, George Counts, Mariposa.
 Surveyor, R. B. Thomas, Mariposa.
 Public Administrator, S. C. Bates, Mariposa.
 Coroner, J. C. Hamilton, Mariposa.
 Assessor, William F. Coffran, Mariposa.
 District Attorney, J. B. Campbell, Mariposa.
 Supervisors—J. M. Hendricks, Coulterville; Alex. McElroy, Hornitos; E. O. Darling, Bear Valley.
 District Judge, A. C. Bradford, Mariposa.
 Clerk and Recorder, Angevine Reynolds, Mariposa.

TOWNSHIP OFFICERS.

Township No. 1—Justice: S. W. Carr, Hornitos. Constable: Eli Thurman, Hornitos.

Township No. 2—Justices: J. C. Jenkins, J. B. Reed, Bear Valley. Constable: W. O. Phillips, Bear Valley.

Township No. 3—Justice: Charles Bruce, Mariposa. Constable: George A. Hayes, Mariposa.

Township No. 4—Justice: J. W. Porter, Coulterville. Constable: C. B. Ackin, Coulterville.

MARIN.

COUNTY OFFICERS.

Judge, Joseph Almy, San Rafael.

Clerk, John Reynolds, San Rafael.

Sheriff, P. K. Austin, San Rafael.

Under-Sheriff, L. A. Hinman, San Rafael.

Treasurer, U. M. Gordon, San Rafael.

Surveyor, A. D. Easkoot, Bolinas and San Rafael.

Superintendent Common Schools, Samuel Saunders, San Rafael.

Public Administrator and Coroner, O. C. Hawkins, San Rafael.

Assessor, José Ramon Pacheco, Novato.

District Attorney, Thomas H. Hanson, San Rafael.

Supervisors—M. Osborn, Tomales; Jacob Short, San Rafael; C. S. Parsons, Olima.

District Judge, Wm. C. Wallace, Napa.

TOWNSHIP OFFICERS.

San Rafael Township—Justices: Wm. S. Hughes, J. M. Waite, San Rafael. Constables: Franklin Williams, C. S. Simpton, San Rafael.

Novato Township—Justice: Robert C. Clark, Novato.

San Antonio Township—Justice: Joseph Wallace, Petaluma. Constable: B. Pemberton, Petaluma.

Tomales Township—Justice: Andrew Fisher, Tomales. Constables: N. A. Clark, E. Brady, Tomales.

Necasio Township—Justice: Aaron Schroyer, Necasio. Constable: Wm. Friedenburr, Necasio.

Punta de los Reyes Township—Justice: R. E. Johnson, Olima.

Huston, Goldman & Co.

CORNER MILL AND FRONT STS.,

Knight's Landing,

Dealers in General

Merchandise

FARMING IMPLEMENTS,

LADIES'



Millinery Goods.

Having facilities of transportation, both by River and Railroad, we are prepared to, and do, sell cheaper than any house in

YOLO COUNTY.

The highest price paid for

PRODUCE AND WOOL.

 Come and see us. 

Groceries, Provisions, Boots, Shoes, Hats, Caps, Queen's Ware, Crockery, Glass Ware, Nails, Cutlery.

Silks, Satins, Shawls, Laces, Calicoes, Balmorals, Misses' Shoes, Gaiters, Hats, Bonnets, Hosiery, Linen.

Knight's Landing,
HUSTON, GOLDMAN & CO.

Bolinas Township—Justices: W. D. Wheeler, Olima; Henry Strain, Bolinas. Constable: A. T. Dunbar, Olima.
Saucelito Township—Constable: J. Bickerstaff, San Rafael.

M E N D O C I N O .

COUNTY OFFICERS.

Judge, J. B. Lamar, Ukiah.
 Clerk, James Fowser, Ukiah.
 Sheriff, D. C. Crockett, Ukiah.
 Under-Sheriff, E. F. Hicklin, Ukiah.
 Treasurer, William Ford, Ukiah.
 Surveyor, T. P. Smyth, Ukiah.
 Superintendent Common Schools, Thos. B. Bond, Ukiah.
 Assessor, James A. Jameson, Ukiah.
 District Attorney, M. A. Kelton, Ukiah.
 Supervisors—L. F. Long, Sanel; T. W. Dashiell, Pomo;
 William Handley, Albion.
 District Judge, W. C. Wallace.

TOWNSHIP OFFICERS.

Arena Township—Justices: J. H. Adams, G. S. Spaulding, Point Arena. Constable: James Slater, Point Arena.
Anderson Township—Justices: John C. McGimsey, Anderson; E. M. Hiatt, Yorkville. Constables: James Smalley, George Clemmons, Anderson.
Big River Township—Justices: William Heeser, Mendocino City; G. Canning Smith, Ten Mile River. Constable: James Bell, Mendocino City.
Calpella Township—Justices: C. Bailey, H. W. Baker, Calpella. Constables: None.
Little Lake Township—Justices: J. G. Edwards, James H. Braden, Little Lake. Constables: A. O. Camron, J. D. Ward, Little Lake.

M E R C E D .

COUNTY OFFICERS.

Judge, J. W. Robertson, Snelling.
 Clerk, James E. Hicks, Snelling.

Orleans Hotel,

POST STREET,

Above Kearny, San Francisco.

A. POLLARD, Proprietor.

A New Building.

Rooms and Suites elegantly furnished throughout, and kept as a First-class Hotel in every respect.

Board: Two Dollars per Day.

The most convenient and pleasant Family House in the City.

My Coach is at all the landings and depots, free to patrons.

A. POLLARD.

Sheriff, Samuel M. Brown, Snelling.
 Under-Sheriff, John A. Kendrick, Snelling.
 Treasurer, George Turner, Snelling.
 Surveyor, W. G. Collier, Snelling.
 Superintendent Common Schools, M. C. Monroe, Snelling.
 Assessor, James H. Cox, Snelling.
 District Attorney, R. H. Ward, Snelling.
 Supervisors—A. Harrell, Plainsburg; J. B. Coconour, Snelling; J. K. Mears, Dover.
 District Judge, A. C. Bradford, Mariposa.

TOWNSHIP OFFICERS.

Township No. 1—Justices: L. W. Talbott, Snelling; A. Boyce, Hopeton. Constables: Bob. Northfield, Snelling; W. L. Sillman, Hopeton.

Township No. 2—Justices: M. Smythe, Plainsburg; Jon. Simons, Plainsburg. Constable: None.

M O N T E R E Y .

COUNTY OFFICERS.

Judge, William H. Rumsey, Monterey.
 Clerk, W. M. R. Parker, Monterey.
 Sheriff, Thomas Watson, Monterey.
 Treasurer, Juan B. Castro, Monterey.
 Surveyor, H. M. Hayes, Hollister.
 Superintendent Common Schools, E. Malderman, Castroville.

Public Administrator and Coroner, S. E. Pardee, Monterey.

Assessor, W. V. McGarvey, San Juan.
 District Attorney, W. H. Webb, Monterey.
 Supervisors—S. M. Black, Castroville; G. W. Bryant, Castroville; E. A. Reynolds, San Juan; John Sheehy, Watsonville; Reuben Morey, Monterey.

District Judge, S. B. McKee, Oakland, Alameda Co.

TOWNSHIP OFFICERS.

Monterey Township—Justices: S. E. Pardee, B. V. Sar-

gent, Monterey. Constables: George Austin, W. D. Robinson, Monterey.

Alisal Township—Justices: D. O. Ashby, E. M. Reading, Salinas City. Constables: J. H. Harris, Frank Hamilton, Salinas City.

Castroville Township—Justice: R. E. Williams, Castroville. Constable: None.

Pajaro Township—Justice: T. S. Roberts, Watsonville. Constable: Joseph Pelissier, Watsonville.

San Juan Township—Justices: J. O. Heritage, San Juan; Thomas M. Davis, Hollister. Constables: Joseph Dunning, San Juan; L. Boswell, Hollister.

MONO.

COUNTY OFFICERS.

Judge, H. L. Leavitt, Bridgeport.

Clerk, A. W. Crocker, Bridgeport.

Sheriff, Z. B. Tinkum, Bridgeport.

Under-Sheriff, David Hays, Bridgeport.

Treasurer, A. H. Allen, Bridgeport.

Superintendent of Common Schools, A. W. Crocker, Bridgeport.

Coroner, I. S. Kikendale, Coleville.

Assessor, R. G. Watkins, Bridgeport.

District Attorney, Sidney Huntoon, Bridgeport.

Supervisors—E. C. Kelty, Benton; Lloyd Goodnow, Coleville.

District Judge, Theron Reed, Havilah.

TOWNSHIP OFFICERS.

Bridgeport Township—Justices: J. D. Dawson, W. Calkins, Bridgeport.

Benton Township—Justice: A. Mack, Benton; Constable: H. H. Devine, Benton.

Coleville Township—Justices: S. A. Sawyer, J. T. Poe, Coleville. Constable, M. S. Snow, Coleville.

NAPA.

COUNTY OFFICERS.

Judge, Robert Crouch, Napa City.

Clerk, C. B. Seeley, Napa City.

Sheriff, A. B. Walker, Napa City.

Under-Sheriff, G. N. Cornwell, Napa City.

Treasurer, A. G. Boggs, Napa City.

Surveyor, W. E. Stoney, Napa City.

Superintendent of Common Schools, G. W. Ford, Napa City.

Public Administrator, J. D. Blancher, Napa City.

Coroner, M. B. Pond, M. D., Napa City.

Assessor, B. W. Arnold, Yountville.

District Attorney, T. J. Tucker, Napa City.

Supervisors—Joseph Mecklinberg, Calistoga; E. N. Boynton, Napa City; John Finnell, Monticello.

District Judge, Wm. C. Wallace, Napa City.

TOWNSHIP OFFICERS.

Napa Township—Justices: G. W. Towle, E. D. Sawyer, Napa City. Constables: F. M. Hackett, Robert J. West, Napa City.

Yount Township—Justices: A. C. McDonell, Yountville; R. C. Gillespie, Monticello. Constables: T. B. Hopper, Yountville; E. A. Peacock, Monticello.

Hot Springs Township—Justices: J. H. Allison, St. Helena; L. N. Duvall, Pope Valley. Constables: James McGee, St. Helena; W. H. Lester, Calistoga.

NEVADA.

COUNTY OFFICERS.

Judge, A. C. Niles, Nevada.

Clerk, J. J. Rogers, Nevada.

Sheriff, John H. Dickson, Nevada.

Under-Sheriff, John McBrown, Nevada.

Treasurer, Julius Greenwald, Nevada.

Surveyor, H. S. Bradley, Nevada.

Superintendent Common Schools, A. Morse, Nevada.
 Public Administrator, Charles McElvey, Nevada.
 Coroner, W. C. Pope, Grass Valley.
 Assessor, J. J. Dorsey, Grass Valley.
 District Attorney, J. I. Caldwell, Nevada.
 Supervisors—George B. Newell, Sweetland; James Munroe, Nevada City; John Hussey, You Bet.
 District Judge, T. B. Reardon, Nevada.

TOWNSHIP OFFICERS.

Grass Valley Township—Justices: P. H. Paynter, M. H. Funston, Grass Valley. Constables: W. H. Montgomery, J. E. P. Williams, Grass Valley.

Nevada Township—Justices: John Caldwell, J. C. Palmer, Nevada. Constables: J. B. Gray, N. M. Barnett, Nevada.

Rough and Ready Township—Justices: A. L. Bagley, W. H. McFarland, Rough and Ready. Constables: James Woods, James Huit, Rough and Ready.

Bridgeport Township—Justices: C. W. Dannals, Sweetland; J. Slotlar, San Juan. Constables: Robert Hieckins, J. A. Ross.

Little York Township—Justices: W. C. Barker, M. O. Shepherd, You Bet. Constables: John Harmon, John Reagan, You Bet.

Meadow Lake Township—Justices: T. C. Plunkett, Aaron Bell. Constables: J. R. Cross, Truckee; J. D. Hylton.

Bloomfield Township—Justices: Levi Ayers, Columbia Hill; A. A. Smith, North Bloomfield. Constables: W. Brigham, J. M. Bush.

Washington Township—Justices: F. Battice, Washington; F. Freeman, Omega. Constables: Wm. Slinger, Omega; Samuel Crawford, Washington.

Eureka Township—Justices: James Ballard, Eureka; S. L. Blackwell, Moore's Flat. Constables: J. B. Conn, Eureka; J. McCormack.

PLACER.

COUNTY OFFICERS.

Judge, D. W. Spear, Auburn.
 Clerk, G. G. Sewell, Auburn.

Sheriff, B. D. Dunham, Auburn.
 Treasurer, O. W. Hollenbeck, Auburn.
 Surveyor, Young Dougherty, Auburn.
 Superintendent Common Schools, J. T. Kindade, Rocklin.
 Public Administrator, Thomas Jamison, Auburn.
 Assessor, J. C. Boggs, Auburn.
 District Attorney, H. H. Fellows, Auburn.
 Supervisors—J. D. Pratt, Roseville; W. H. Kinder, Gold
 Run; Wm. Van Vactor, Iowa Hill.
 District Judge, T. B. Reardon, Auburn.

TOWNSHIP OFFICERS.

Township No. 1—Justices: W. A. Thomas, J. D. Nash.
 Constables: R. J. Fletcher, L. L. Crocker.

Township No. 2—Justices: James Moore, Joseph Myres.
 Constables, James Baron, G. W. Hurst.

Township No. 3—Justices, R. C. Poland, Matthew Campbell. Constables: Wm. M. Crutcher, Sam. Cogswell.

Township No. 4—Justices: Wm. S. Munson, N. R. D. Traphagen. Constables: Asa Plank, W. S. Cook.

Township No. 5—Justices: W. McClanahan, Thos. Dodds.
 Constables: J. H. Wilkins, R. Williams.

Township No. 6—Justices: Joseph Taylor, Henry Long.
 Constables: Joseph Blackburn, J. Bleaks.

Township No. 7—Justices: P. Stone, G. W. Snyder.
 Constables: J. B. Carder, H. H. Crocker.

Township No. 8—Justices: J. M. Bardwell, J. J. Hyland.
 Constables: Seth Labree, R. Kinkaid.

Township No. 9—Justices: John Clydesdale, G. G. Lewis.
 Constables: B. Harris, D. M. Walker.

Township No. 10—Justices: H. W. Starr, David Long.
 Constables: G. Gray, G. L. Hotchkiss.

Township No. 11—Justices: George Hagar, H. D. Underwood. Constables: L. P. Morehouse, J. Parks.

PLUMAS.

COUNTY OFFICERS.

Judge, A. P. Moore, Quincy.
 Clerk, F. B. Whiting, Quincy.

Sheriff, J. C. Boring, Quincy.
 Under-Sheriff, J. C. Chapman, Quincy.
 Treasurer, A. W. Keddie, Quincy.
 Surveyor, S. S. Boynton, Quincy.
 Superintendent Common Schools, W. T. Byers, Quincy.
 Public Administrator, S. B. Hinds, Quincy.
 Assessor, D. L. Haun, Quincy.
 District Attorney, Charles E. Smith, Quincy.
 Supervisors—J. S. Carter, Crescent Mills; M. D. Smith,
 Meadow Valley.
 District Judge, Charles F. Lott, Oroville.

TOWNSHIP OFFICERS.

Plumas Township—Justices: Thomas F. Hersey, J. R. Wyatt, Quincy. Constable: None.

Mineral Township—Justice: Hamp Brown, Spanish Ranch. Constable: Wm. Crowell, Spanish Ranch.

Seneca Township—Justice: John H. Seagraves, Prattville. Constable: None.

Quartz Township—Justice: J. H. Whitcraft, Summit. Constables: J. P. Beny, Sol. Babb, Mohawk Valley.

Washington Township—Justice: W. S. Jackson, Onion Valley. Constable: Wm. Wood, Onion Valley.

SACRAMENTO.

COUNTY OFFICERS.

Judge, R. C. Clark, Sacramento.
 Clerk, W. B. C. Brown, Sacramento.
 Sheriff, J. S. Wood, Sacramento.
 Under-Sheriff, A. S. Wood, Sacramento.
 Treasurer, Alfred Spinks, Sacramento.
 Surveyor, A. G. Winn, Sacramento.
 Superintendent Common Schools, Dr. A. Trafton, Sacramento.
 Public Administrator, William Shattuck, Sacramento.
 Coroner, J. P. Counts, Sacramento.
 Assessor, F. R. Dray, Sacramento.
 District Attorney, J. K. Alexander, Sacramento.

Supervisors—John Domingo, Joseph Bailey, Wm. Beckman, J. H. Groth, J. S. Meredith, Sacramento.

TOWNSHIP OFFICERS.

Sacramento Township—Justices: A. H. Lynch, B. N. Bingay, William Ellis, Sacramento. Constables: W. A. Faylor, J. R. Shellers, William McCracken, Sacramento.

American Township—Justice: George Cone, Sacramento. Constable: C. A. Everett, Sacramento.

Brighton Township—Justices: J. H. Wolf, J. Rontier, Brighton. Constable: J. J. Orn, Brighton.

Center Township—Justice: J. C. Givens, Arcade. Constable: Peter Van Maren, Arcade.

Cosumnes Township—Justice: J. G. W. Heath, Michigan Bar. Constable: John Conran, Michigan Bar.

Lee Township—Justice: S. B. Moore, Cosumnes. Constables: O. W. Saunders, W. W. Wade, Cosumnes.

Sutter Township—Justice: L. M. Lincoln, Sutterville. Constable: Amos G. Butler, Sutterville.

Granite Township—Justices: R. M. Clarcken, Joseph Delaney, Folsom. Constables: T. J. Hill, John Shannon, Folsom.

Mississippi Township—No election.

Natoma Township—Justices: Thomas Stevenson, Mormon Island. Constable: John McComber, Mormon Island.

Alabama Township—Justice: J. M. Short, Galt. Constable: Curtis Bolton, Hicksville.

Dry Creek Township—Justice: J. O. Kane, Hicksville; J. L. Fifield, Galt. Constable: H. C. Swain, Hicksville.

Franklin Township—Justices: P. R. Beckley, Hiram Johnson, Franklin. Constables: E. Marlette, Henry Dalrymple, Franklin.

Georgiana Township—Justice: George Knott, Walnut Grove. Constable: No election.

San Joaquin Township—Justices: M. Dart, Elk Grove; J. H. Atkins, A. K. Long, Sheldon. Constable: W. A. Simons, Elk Grove.

SAN FRANCISCO.

CITY AND COUNTY OFFICERS.

- Sheriff, P. J. White.
 County Clerk, J. Hanna.
 Recorder, W. L. Higgins.
 Assessor, L. Rosener.
 Treasurer, Otto Kloppenburg.
 Tax-Collector, A. Austin.
 License Clerk, E. Buckley.
 District Attorney, H. H. Byrne.
 Assistant District Attorney, T. W. Freelon.
 Street Commissioner, S. J. Ashley.
 Fire Marshal, J. L. Durkee.
 Chief Engineer, C. Ackerson.
 Superintendent of Industrial School, J. C. Pelton.
 Auditor, Monroe Ashbury.
 Superintendent of Public Schools, J. H. Widber.
 Justices—James C. Pennie, T. W. Taliaferro, F. A. Sawyer, Chas. Corkery, Michael Cooney.
 Police Judge, W. D. Sawyer.
 Prosecuting Attorney, D. Louderback.
 Chief of Police, P. Crowley.
 Captains of Police, W. Y. Douglass, W. H. Silverthorne.
 Captain of Harbor Police, W. H. Kentzell.
 Captain of Detective Force, I. W. Lees.
 Chief's Clerk, J. Short.
 Property Clerk, W. Cullen.
 Detectives—Captain, I. W. Lees; H. H. Ellis, B. E. Bohen, L. Selinger, J. Towle, A. W. Stone, A. Clark.
 Police Officers—T. Kingsbury, M. Loftus, C. Martin, M. Fitzgerald, W. S. Jones, P. R. Smith, H. McCaffray, P. Finnegan, J. Waldron, J. Short, E. Cohen, M. Lindheimer, J. W. Beckwith, S. B. Alden, H. H. Thal, F. R. Cowles, R. Burke, A. J. Dunlevy, J. D. Ward, P. O'Reilly, L. Englander, B. Bohen, W. W. Stone, W. L. Keyser, W. Doran, D. Supple, P. Connelly, H. D. Hudson, J. Colter, H. H. Ellis, W. Cullen, T. Langan, J. O'Donnell, S. Rai-

ney, Jr., J. H. Burns, C. E. Currey, G. Harman, P. Kearns, J. Coffey, J. Ryan, J. Mahon, J. Towle, E. J. McCortney, C. Cullen, W. Seybold, J. Meagher, A. J. Hough-tailing, J. Casey, J. Schneider, E. Devitt, L. Stivers, M. Devlin, W. Gaynor, J. Dolan, W. H. Kentzell, P. Barry, W. Whelan, P. Garrity, J. Sullivan, P. Slevin, W. F. Eng-lish, J. P. McDermott, P. S. Hagarty, M. Fennell, C. W. Pierce, M. Murphy, W. Burke, J. M. Fitzgibbon, E. Giles, C. Driscoll, R. Hogan, A. W. Stone, D. Coffey, G. Green, C. H. Hall, J. Kelley, J. A. Kelley, S. Bunner, D. Cour-noon, A. Sharp, J. McSorley, T. Shields, J. Baker, A. Clark, A. Glover, J. Wallace, W. D. Hensley, L. Guion, P. McDonough, J. Harold, A. Bainbridge, J. McNamara, E. Sweeny, J. Dugan, R. D. Stiles, W. L. Carpenter, L. Selinger, W. F. Miles, J. H. J. Seyder.

SAN BERNARDINO.

COUNTY OFFICERS.

Judge, A. D. Boren, San Bernardino.

Clerk, Sydney P. Waite, San Bernardino.

Sheriff, N. Noble, San Bernardino.

Under-Sheriff, F. G. J. Margetson, San Bernardino.

Treasurer, H. Yager, San Bernardino.

Surveyor, M. Wallace, San Bernardino.

Superintendent Common Schools, Henry C. Brooke, San Bernardino.

Public Administrator, Albert Rodgers, San Bernardino.

Coroner, Alex. Kier, Jr., San Bernardino.

Assessor, A. J. Curry, San Bernardino.

District Attorney, Hulett Clark, San Bernardino.

Supervisors—John Garner, N. J. Pishon, David Seely, San Bernardino.

District Judge, Murry Morrison, Los Angeles.

TOWNSHIP OFFICERS.

San Bernardino Township—Justices: J. H. Wagner, E. W. Pugh, San Bernardino. Constable: N. Kavanaugh, San Bernardino.

San Salvador Township—Justice: B. F. Matthews, San Bernardino. Constable: W. E. Becksted, San Bernardino.

SAN DIEGO.

COUNTY OFFICERS.

Judge, Thomas H. Bush, San Diego.

Clerk, George A. Pendleton, San Diego.

Sheriff, James McCoy.

Under-Sheriff, Philip Crosthewaite, San Diego.

Treasurer, José G. Estudillo, San Diego.

Surveyor, James Pascoe, South San Diego.

Superintendent Common Schools, H. H. Dougherty,
South San Diego.

Public Administrator, Thomas Sherman, South San
Diego.

Coroner, Edward Burr, San Diego.

Assessor, William Smith, South San Diego.

District Attorney, W. T. McNealy, San Diego.

Supervisors—G. W. B. McDonald, E. D. French, J. C.
Riley, South San Diego; Thomas P. Slade, San Diego;
John Forster, San Luis Rey.

District Judge, Murry Morrison, Los Angeles.

TOWNSHIP OFFICERS.

San Diego Township—Justices: H. C. Skinner, South San Diego; William A. Warder, San Diego. Constables: Frederick Jones, A. M. Young, South San Diego.

Agua Caliente Township—Justices: Eli Murphy, Hiram True, San Diego. Constable: J. P. Chambers, San Diego.

Milquatay Township—Justice: C. Kline, Milquatay.

San Luis Rey Township—Justice: Edward Irvine, San Luis Rey.

SAN JOAQUIN.

COUNTY OFFICERS.

Judge, W. E. Greene, Stockton.

Clerk, August Minter, Stockton.

Sheriff, George H. Castle, Stockton.

Under-Sheriff, R. W. Stevenson, Stockton.
 Treasurer, H. S. Sargent, Stockton.
 Surveyor, John Wallace, Stockton.
 Superintendent Common Schools, W. R. Leadbetter,
 Stockton.
 Public Administrator, Charles Belding, Stockton.
 Coroner, M. H. Bond, Stockton.
 Assessor, C. H. Covel, Stockton.
 District Attorney, W. S. Montgomery, Stockton.
 Supervisors—H. M. Fanning, J. F. Chase, Stockton; J.
 H. Hickey, Hawk's Corners.
 District Judge, S. A. Booker, Stockton.

TOWNSHIP OFFICERS.

Police Judge of the City of Stockton, J. M. Long.
Stockton Township—Justices: A. G. Brown, R. W. Brush,
 Stockton. Constables: O. G. Langmaid, George Perry,
 Stockton.
O'Neal Township—Justices: H. Fisher, C. S. Stevens.
 Constables: T. Garner, Sol. Light.
Liberty Township—Justice: C. P. Brown. Constable: J.
 H. Williams.
Elkhorn Township—Justice: A. S. Thomas. Constable:
 T. Davis.
Elliott Township—Justices: Daniel Gillis, J. M. Smith.
 Constables: John Hudson, L. A. James.
Douglass Township—Justices: J. R. Fennel, John Camp-
 bell. Constables: W. G. Prather, D. M. Bigelow.
Castoria Township—Justice: S. Gower. Constable: G.
 W. Sampson.
Tulare Township—Justices: H. M. Peck, J. Hutchings.
 Constables: J. A. Peck, J. Halstead.

SAN MATEO.

COUNTY OFFICERS.

Judge, H. Templeton, Redwood City.
 Clerk, John E. Tater, Redwood City.
 Sheriff, John Freeman, Redwood City.

Treasurer, S. S. Merrill, Redwood City.

Surveyor, A. S. Easton, San Mateo.

Superintendent Common Schools, H. N. Nutting, Redwood City.

Assessor, H. E. Lea, Spanishtown.

District Attorney, A. Teague, Redwood City.

Supervisors—Owen McMahan, School House Station; C. A. Murry, San Mateo; George Wentworth, Redwood City; Hugh Kelley, Searsville; James Byrnes, San Mateo; John Garretson, Pescadero.

District Judge, E. W. McKinstry, San Francisco.

TOWNSHIP OFFICERS.

Township No. 1—Justice: J. G. Cooper, School House.

Township No. 2—Justice: J. E. Skidmore, San Mateo.

Constable: Eugene Walker, San Mateo.

Township No. 3—Justices: G. W. Fox, Jesse Jewell, Redwood City.

Township No. 4—Justice: John Greer, Woodside.

Township No. 5—Justice: Samuel Walker, Spanishtown.

Township No. 6—Justices: John Nolan, J. Q. Sprague, Pescadero.

SANTA CLARA.

COUNTY OFFICERS.

Judge, Lawrence Archer, San José.

Clerk, John M. Littlefield, San José.

Sheriff, Nicholas R. Harris, San José.

Under-Sheriff, Samuel W. Boring, San José.

Treasurer, Martin Corcoran, San José.

Surveyor, Adolphus H. Parker, San José.

Superintendent Common Schools, Nicholas Furlong, San José.

Public Administrator, Wm. M. Lovell, San José.

Coroner, Luke Robinson, Santa Clara.

Assessor, Henry Phelps, San José.

Supervisors—W. H. Patton, Gilroy; W. H. Hall, San José; S. J. Jamison, Los Gatos; David Campbell, Milpitas; I. M. Battee, San José.

District Judge, Samuel Bell McKee, Oakland, Alameda County.

TOWNSHIP OFFICERS.

San Jose Township—Justices: J. W. Johnson, W. F. Stewart, San José. Constables: Jacob Moser, Charles T. Cottrell, San José.

Santa Clara Township—Justices: S. Dilley, M. S. Wilson, Santa Clara. Constables: J. E. Haight, J. Vallier, Santa Clara.

Fremont Township—Justice: E. McLaughlin, Mountain View. Constable: E. Van Buren, Mayfield.

Redwood Township—Justices: H. D. Bartlett, Lexington; I. M. Whipple, Saratoga. Constables: J. T. Ingram, M. B. Clark, Saratoga.

Alviso Township—Justices: H. B. Fairfield, H. Wade, Alviso. Constables: F. P. Gwinn, C. W. Love, Alviso.

Milpitas Township—Justices: A. A. French, J. R. Weller, Milpitas. Constables: J. J. Skemerhorn, John Pomeroy, Milpitas;

Burnett Township—Justices: L. L. Tourtillott, San Felipe; N. G. Finley, Sherman. Constable: T. Fisher, Twelve-Mile House.

Gilroy Township—Justices: Perry Dowdey, Fred Taylor, Gilroy. Constables: P. F. Hoey, I. B. Wagner, Gilroy.

SANTA BARBARA.

COUNTY OFFICERS.

Judge, F. J. Maginnis.

Clerk, F. A. Thompson.

Assessor, José de J. Eligalle.

District Attorney, W. T. Williams.

Sheriff, A. Porter.

Treasurer, F. W. Frost.

Surveyor, W. H. Norway.

Superintendent Public Schools, J. C. Haines.

SANTA CRUZ.

COUNTY OFFICERS.

Judge, Albert Hagan.

Clerk, A. Brown.

Sheriff, A. L. Roundtree.

Treasurer, S. W. Blakely.

Superintendent Public Schools, H. E. McKinney.

Public Administrator, J. S. Mattison.

Assessor, N. Taylor.

District Attorney, Julius Lee.

SAN LUIS OBISPO.

COUNTY OFFICERS.

Judge, William L. Beebee, San Luis Obispo.

Clerk, Charles W. Dana, San Luis Obispo.

Sheriff, José A. de la Guerra, San Luis Obispo.

Under-Sheriff, E. R. Morris, San Luis Obispo.

Treasurer, William C. Dana, San Luis Obispo.

Surveyor, R. R. Harris, San Luis Obispo.

Superintendent Common Schools, P. A. Forrester, San Luis Obispo.

Public Administrator, Andronicus Soto, San Luis Obispo.

Coroner, Frederick Ott, San Luis Obispo.

Assessor, James Buffum, San Luis Obispo.

District Attorney, N. D. Witt, San Luis Obispo.

Supervisors—D. W. James, Hot Springs; F. F. Letcher, Cambria; John M. Price, San Luis Obispo.

District Judge, Pablo de la Guerra, Santa Barbara.

TOWNSHIP OFFICERS.

San Simeon Township—Justice: George S. Davis, Cambria. Constable: George Luigo, Cambria.

Salinas Township—Justice: Charles Knowlton, Hot Springs. Constable: J. G. Griffin, Hot Springs.

San Luis Obispo Township—Justices: J. J. Simmler, R. H. Choate, San Luis Obispo. Constable: J. J. Schieffarley, San Luis Obispo.

SHASTA.

COUNTY OFFICERS.

Judge, C. C. Bush, Shasta.

Clerk, Grant J. Taggart, Shasta.

Sheriff, Thomas Greene, Shasta.

Under-Sheriff, William Jackson, Shasta.

Treasurer, Samuel Cooper, Shasta.

Surveyor, Q. N. Adkins, Shasta.

Superintendent Common Schools, W. L. Carter, Shasta.

Public Administrator and Coroner, John Schuler, Shasta.

Assessor, C. W. Taylor, Shasta.

District Attorney, Clay W. Taylor.

Supervisors—Henry Jones, Loren Scott, J. N. Logan.

District Judge, A. M. Rosborough, Yreka.

TOWNSHIP OFFICERS.

Township No. 1—Justices: G. R. Knox, A. L. Downer, Shasta. Constable: O. H. Holton, Shasta.

Township No. 2—Justice: E. Dickinson, French Gulch. Constables: None.

Township No. 3—No officers elected.

Township No. 4—Justices: L. L. J. Hastings, A. J. Curtiss, Burgettville. Constables: None.

Township No. 5—Justice: A. Fender, Millville. Constables: None.

Township No. 6—Justice: W. N. Guptill, Millville.

Township No. 7—Justice: W. W. Steward, Roaring River. Constable: W. M. Cleaveland, Roaring River.

Township No. 8—Justice: H. H. Shuffleton, Jamesville. Constable: J. Forster, Cottonwood.

SIERRA.

COUNTY OFFICERS.

Judge, G. Harris, Downieville.

Clerk, H. Strange, Downieville.

Sheriff, I. Campbell, Downieville.

Treasurer, H. Spaulding, Downieville.

Surveyor, C. W. Hendee, St. Louis.

Superintendent Common Schools, I. H. Thorpe, Howland Flat.

Public Administrator, J. White, Goodyear's Bar.

Coroner, A. Jump, Downieville.

Assessor, J. A. Larrin, Downieville.

District Attorney, J. Gale, Downieville.

Supervisors—John Weil, Downieville; D. T. Cole, Mountain House; C. F. Smith, Gibsonville.

District Judge, P. W. Keyser, Marysville.

TOWNSHIP OFFICERS.

Butte Township—Justices: W. Kimball, Downieville; S. H. Beard, Sierra City. Constables: S. T. Burton, John Hughes, Downieville.

Sierra Township—Justices: A. Atwood, Sierraville; J. R. Thompson, Loyalton. Constables: A. A. Hyatt, Sierraville; H. P. Newton, Loyalton.

Forest Township—Justices: R. S. Weston, Forest City; J. Clute, Alleghany. Constables: J. F. Bradbury, Alleghany; G. P. Fields, Forest City.

Lincoln Township—Justices: F. Sherman, Brandy City; T. B. Parke, Snake Bar. Constables: H. R. Perry, J. Sunderhan, Goodyear's Bar.

Eureka Township—Justices: G. Meredith, T. I. Julian, Fir Cap. Constables: W. Walker, W. Frank, Fir Cap.

Table Rock Township—Justices: J. R. Walls, C. A. Scott, Table Rock. Constable: N. B. Fish, Table Rock.

Gibson Township—Justices: G. Winchell, W. Johnson, Gibsonville. Constable: F. Miller, J. Wiegand, Gibsonville.

Sears Township—Justices: J. Eveland, St. Louis; J. P. Lloyd, Port Wine. Constables: H. Hewitt, W. Hogan, Port Wine.

S I S K I Y O U .

COUNTY OFFICERS.

Judge, William McConaughy, Yreka.

Clerk, Austin Hawkins, Yreka.

Sheriff, John C. Burgess, Yreka.
 Under-Sheriff, J. M. C. Jones, Yreka.
 Treasurer, R. O. DeWitt, Yreka.
 Surveyor, A. M. Jones, Yreka.
 Superintendent Common Schools, G. K. Godfrey, Yreka.
 Public Administrator, S. E. Stone, Yreka.
 Assessor, W. J. Root, Fort Jones.
 District Attorney, Edwin Shearer, Yreka.
 Supervisors—J. S. Mathews, Fort Jones; W. G. Rider,
 S. S. Williams, Yreka.
 District Judge, A. M. Rosborough, Yreka.

TOWNSHIP OFFICERS.

Yreka Township—Justices: T. A. Bautz, E. P. Brown, Yreka. Constables: Samuel Patrick, J. M. C. Jones, Yreka.

Cottonwood Township—Justice: H. B. Okey, Henley. Constable: Robert Chambers, Henley.

Humbug Township—Justice: I. H. W. Barry, Humbug. Constable: Patrick McGarvey, Humbug.

Scott Bar Township—Justice: S. Tompkins, Scott Bar. Constable: J. H. Lindsey, Scott Bar.

Scott Valley Township—Justices: S. Farrell, Fort Jones; J. M. Trimble, Oro Fino. Constables: Patrick Markey, Fort Jones; A. Atkins, Oro Fino.

Rough and Ready Township—Justices: L. Tafa, Rough and Ready; E. H. Hall, Callahan's Ranch. Constable: D. H. Shaw, Rough and Ready.

Surprise Valley Township—Justices: J. C. Bowmer, Lake City; J. H. Whipple, Eagle Creek. Constables: J. W. Crufty, Lake City; William Hudspeth, Eagle Creek.

SONOMA.

COUNTY OFFICERS.

Judge, C. W. Langdon, Santa Rosa.
 Clerk, W. R. Morris, Santa Rosa.
 Sheriff, Samuel Potter, Santa Rosa.
 Under-Sheriff, T. H. Pyatt, Santa Rosa.
 Treasurer, G. T. Pauli, Santa Rosa.

Surveyor, J. B. Wood, Healdsburg.

Superintendent Common Schools, G. W. Jones, Santa Rosa.

Public Administrator, G. P. Noonan, Santa Rosa.

Assessor, A. J. Gordon, Healdsburg.

District Attorney, A. P. Overton, Santa Rosa.

Supervisors—J. D. Grant, Healdsburg; J. H. Griggs, Santa Rosa; J. M. Palmer, Petaluma.

District Judge, Wm. C. Wallace, Napa City.

TOWNSHIP OFFICERS.

Santa Rosa Township—Justices: Z. Middleton, John Brown, Santa Rosa. Constables: H. G. Parks, W. L. Wilson, Santa Rosa.

Sonoma Township—Justices: S. Akers, Wm. Ellis, Sonoma. Constable: N. J. T. Long, Sonoma.

Petaluma Township—Justices: A. Morstadt, Joshua Snow, Petaluma. Constables: Frank Adell, J. H. Knowles, Petaluma.

Vallejo Township—Justice: John Powell, Petaluma. Constable: Z. W. Bransford, Petaluma.

Cloverdale Township—Justices: J. L. Berieux, D. B. Morgan, Cloverdale. Constable: Elijah Ray, Cloverdale.

Analy Township—Justices: B. B. Berry, W. G. Lee, Sebastopol. Constables: Amos Petit, A. W. Scales, Sebastopol.

Bodega Township—Justices: W. H. Menefee, Thomas Murray, Analy. Constables: Samuel W. Stump, Matthew Mason.

Washington Township—Justice: C. F. Parmer, Geyserville.

Salt Point Township—Justices: Albert Armstrong, A. B. Woodward. Constable: J. K. Price.

Russian River Township—Justice: J. Oliver Ogle, Windsor. Constables: G. H. Esmond, C. Lindsay, Windsor.

Mendocino Township—Justices: S. M. Hays, John Price, Healdsburg. Constables: W. P. Snook, D. D. Phillips, Healdsburg.

STANISLAUS.

COUNTY OFFICERS.

Judge, A. Elkins, Knight's Ferry.
 Clerk, L. B. Walthall, Knight's Ferry.
 Sheriff, John L. Milner, Knight's Ferry.
 Under-Sheriff, R. C. May, Knight's Ferry.
 Treasurer, G. W. Toombs, Knight's Ferry.
 Surveyor, G. B. Douglass, Knight's Ferry.
 Superintendent Common Schools, B. F. Haislip, Tuolumne City.
 Coroner, H. K. Covert, Tuolumne City.
 Assessor, A. H. Jamison, Knight's Ferry.
 District Attorney, T. A. Coldwell, Knight's Ferry.
 Supervisors—H. G. James, Tuolumne City; C. Dorsey, Knight's Ferry; D. Hartman, Horr's Ranch.
 District Judge, Samuel A. Booker, Stockton.

TOWNSHIP OFFICERS.

Empire Township—Justices: B. G. Weir, Tuolumne City; Wm. H. Davis, Paradise City. Constable: Wm. G. Ross, Tuolumne City.

San Joaquin Township—Justices: A. G. Stonesifer, Hill's Ferry; G. H. Copeland, Grayson. Constable: Wm. L. Van Winkle, Grayson.

Branch Township—Justices: J. D. Morley, Horr's Ranch; John Reedy, La Grange. Constables: A. H. Davis, J. S. Clarke, La Grange.

Emery Township—Justices: A. M. Valpey, E. T. Stone, Knight's Ferry.

SUTTER.

COUNTY OFFICERS.

Judge, J. H. Craddock, Yuba City.
 Clerk, S. S. Russell, Yuba City.
 Sheriff, Frederick Cooper, Yuba City.
 Under-Sheriff, H. W. Dorr, Yuba City.
 Treasurer, T. D. Boyd, Yuba City.

Surveyor, J. T. Pennington, Yuba City.

Superintendent Common Schools, J. H. Clark, Yuba City.

Public Administrator and Coroner, P. E. Drescher, Nicolaus.

Assessor, M. C. Hungerford, Meridian.

District Attorney, S. J. Stabler, Yuba City.

Supervisors—J. H. Esselslyne, J. W. Welsh, Yuba City;
D. O'Mahony, Nicolaus.

District Judge, Phil. W. Keyser, Yuba City.

TOWNSHIP OFFICERS.

Yuba Township—Justice: C. H. Murphy, Yuba City.
Constable: L. R. Lambert, Yuba City.

Nicolaus Township—Justices: J. M. Alger, W. Woodruff,
Nicolaus. Constables: D. D. Stewart, W. F. Pritchett,
Nicolaus.

Butte Township—Justices: J. Jones, Meridian; G. N.
Smith, Yuba City. Constables: None.

Vernon Township—Justices: D. Abdill, Nicolaus; W. M.
Rackerby, Grafton. Constables: None.

SOLANO.

COUNTY OFFICERS.

Judge, O. B. Powers, Suisun.

Clerk, Wm. J. Castigan, Suisun.

Sheriff, Isaac Hobbs, Vallejo.

Under-Sheriff, A. Appleby, Suisun.

Treasurer, J. B. Lemon, Suisun.

Surveyor, W. W. Fitch, Suisun.

Superintendent Common Schools, W. H. Fry, Vaca Station.

Public Administrator, S. Decker, Vacaville.

Coroner, C. E. Holbrook, Benicia.

Assessor, N. B. S. Coleman, Maine Prairie.

District Attorney, George A. Lamont, Suisun.

Supervisors—J. W. Howard, Silveyville; S. Breck, Suisun;
John Callender, Vallejo.

District Judge, W. C. Wallace, Napa City.

TOWNSHIP OFFICERS.

Vallejo Township—Justices: C. W. Riley, O. A. Munn, Vallejo. Constables: H. Lambert, J. G. Hudson, Vallejo.

Benicia Township—Justices: G. H. Riddell, James Berry, Benicia. Constables: Jerry O'Donnell, J. Roxburg, Benicia.

Green Valley Township—Justices: C. Wilson, C. E. Shillaber, Bridgeport. Constables: J. Hickman, J. M. Lemon, Bridgeport.

Suisun Township—Justices: J. D. Brower, E. F. Gillespie, Suisun. Constables: M. V. Owen, H. W. Blanchard, Suisun.

Vacaville Township—Justices: W. A. Dunn, Z. L. Gower, Vacaville. Constables; H. Eversole, L. B. Hawkins, Vacaville.

Silveyville Township—Justices: J. C. Merrifield, A. W. Allen, Silveyville. Constables: M. A. Morrison, V. A. Tapscott, Silveyville.

Tremont Township—Justices: J. F. Cloutman, B. J. Guthrie, Davisville, Yolo County. Constable: R. Bronson, Davisville, Yolo County.

Maine Prairie Township—Justices: W. G. Wyman, J. B. Jamison, Maine Prairie. Constables: M. Rychard, W. S. Dryden, Maine Prairie.

Rio Vista Township—Justices: R. Thrush, M. S. Stone, Rio Vista. Constables: W. S. Johnson, J. D. Ingersoll, Rio Vista.

Montezuma Township—Justices: J. Ferrill, W. Markham, Collinsville. Constable: William McMeans, Collinsville.

Denverton Township—Justices: J. B. Carrington, O. D. Arnold, Denverton. Constables: C. E. Garfield, David Wallace, Denverton.

TEHAMA.

COUNTY OFFICERS.

Judge, Charles P. Braynard, Red Bluff.
 Clerk, Brit. De Shields, Red Bluff.
 Sheriff, John S. Hale, Red Bluff.
 Under-Sheriff, G. W. Vestal, Red Bluff.
 Treasurer, R. S. Bettis, Red Bluff.
 Surveyor, James Masterson, Red Bluff.
 Superintendent Common Schools, George Jeffress, Red Bluff.
 Assessor, John L. Jackman, Tehama.
 District Attorney, P. B. Nagle, Red Bluff.
 Supervisors—Loomis Ward, F. J. Burge, A. Lockwood, Red Bluff.
 District Judge, Charles F. Lott.

TRINITY.

COUNTY OFFICERS.

Judge, A. J. Felter, Weaverville.
 Clerk, John W. Philbrook, Weaverville.
 Sheriff, John Jackson, Weaverville.
 Under-Sheriff, Jacob Paulsen, Weaverville.
 Treasurer, Peter Paulsen, Weaverville.
 Superintendent Common Schools, C. W. Smith, Weaverville.
 Public Administrator and Coroner, W. H. Bachelder.
 Assessor, John G. Sanborn.
 District Attorney, E. P. Lovejoy.
 Supervisors—R. N. Davidson, Weaverville; J. F. Hoadley, Lewiston; Wm. McCollum, Cox's Bar.
 District Judge, A. M. Rosborough, Yreka.

TOWNSHIP OFFICERS.

Township No. 1—Justices: C. B. Crowninshield, Weaverville; A. R. Earl, Douglas City. Constables: James G. Smith, J. C. Wood, Weaverville.

Township No. 2—Justice: A. C. George, Junction City.
Constable: L. Raab.

Township No. 3—Justice: Charles Schutze, North Fork.
Constables: None.

Township No. 4—Justice: Ellis Flowers, Cañon City.
Constable: Thomas Scanlan.

Township No. 5—Justice: J. H. Vanderhoff, Hay Fork.
Constables: None.

T U O L U M N E .

COUNTY OFFICERS.

Judge, Charles H. Randall, Sonora.

Clerk, R. E. Gardiner, Sonora.

Sheriff, J. A. S. Trout, Sonora.

Under-Sheriff, S. M. Miller, Sonora.

Treasurer, D. M. Kenfield, Sonora.

Surveyor, W. S. Cooper, Sonora.

Superintendent Common Schools, C. L. Metzgar, Columbia.

Public Administrator and Coroner, C. Burden, Sonora.

Assessor, T. C. Birney, Columbia.

District Attorney, E. A. Rodgers, Sonora.

Supervisors—Abner Reed, Sonora; E. Parsons, Columbia; W. Wheelock, Jamestown.

District Judge, Samuel A. Booker, Stockton.

TOWNSHIP OFFICERS.

Township No. 1—Justices: James Letford, John Shaw, Sonora. Constables: M. Kenney, Geo. Stemmetz, Sonora.

Township No. 2—Justices: J. Harrington, Columbia; A. Bullerdick, Shaw's Flat. Constables: Pat. Smith, T. M. Byrne, Columbia.

Township No. 3—Justices: C. B. Cutting, Chinese; A. B. Preston, Jamestown. Constable: A. M. Hill, Chinese.

Township No. 4—Justices: M. McGehee, Big Oak Flat; W. L. Osbrey, Don Pedro's Bar. Constables: J. Donahue, Don Pedro's Bar; J. Wooten, Big Oak Flat.

T U L A R E .

COUNTY OFFICERS.

Judge, S. A. Sheppard, Visalia.
 Clerk, W. F. Thomas, Visalia.
 Sheriff, A. H. Glasscock, Visalia.
 Under-Sheriff, W. W. Bowen, Visalia.
 Treasurer, Wiley Watson, Visalia.
 Surveyor, J. M. Johnson, Visalia.
 Superintendent Common Schools, S. G. Crayton, Visalia.
 Coroner, Dr. D. L. Pickett, Farmersville.
 Assessor, W. J. Ellis, Visalia.
 District Attorney, R. C. Redd, Visalia.
 Supervisors—C. R. Wingfield, Tule River; James Barton,
 David Strong, Visalia.
 District Judge, A. C. Bradford, Mariposa.

TOWNSHIP OFFICERS.

Township No. 4—Justices: N. O. Bradley, Arthur Shearer,
 Visalia. Constables: W. W. Brower, J. M. Montgomery,
 Visalia.

Township No. 5—Justice: M. P. Whatley, Farmersville.
 Constable: Thomas Brown, Farmersville.

Township No. 6—Justices: G. A. Williamson, J. T. H.
 Gray, Tule. Constables: A. P. Osborn, Stacey Taylor,
 Tule.

Y O L O .

COUNTY OFFICERS.

Judge, James Johnson, Woodland.
 Clerk, Ed. Bynum, Woodland.
 Sheriff, J. P. Bullock, Woodland.
 Under-Sheriff, W. A. Henry, Woodland.
 Treasurer, A. C. Kean, Woodland.
 Surveyor, J. I. Underhill, Woodland.
 Superintendent Common School, R. R. Darby, Wood-
 land.
 Public Administrator, Giles E. Sill, Woodland.

Coroner, J. T. Lilliard, Davisville.
 Assessor, J. J. Ammons, Woodland.
 District Attorney, J. C. Ball, Woodland.
 Supervisors—L. B. Ruggles, Woodland; Edward Roberts,
 Knight's Landing; George H. Swingle, Davisville.
 District Judge, L. Ramage, Sacramento.

TOWNSHIP OFFICERS.

Cache Creek Township—Justices: Elias Peterson, Woodland; S. N. Mering, Cacheville. Constables: Robert Hines, Cacheville; A. W. Tucker, Woodland.

Grafton Township—Justices: H. M. Hoyt, Knight's Landing; Milton Dale, Prairie. Constables: Robert Huston, Knight's Landing; J. B. Dungan, Prairie.

Putah Township—Justices: James O'Niel, E. L. Brown, Davisville. Constables: John Morgan, L. C. Drummond, Davisville.

Washington Township—Justices: W. W. Crouse, John Stevenson, Sacramento Post-office. Constable: S. Hawk, Sacramento Post-office.

Buckeye Township—Justices: Wm. Sims, J. W. Lowry, Buckeye. Constable: H. Cooper, Buckeye.

Merritt Township—Justice: A. W. Graham, Freeport Post-office, Sacramento County.


Cottonwood Township—Justices: R. Painter, Capay; E. E. Perkins, Cottonwood. Constables: W. S. Ware, Capay; H. B. Johnson, Cottonwood.

Y U B A .

COUNTY OFFICERS.

Judge, S. M. Bliss, Marysville.
 Clerk, B. Eilerman, Marysville.
 Sheriff, Matt. Woods, Marysville.
 Treasurer, J. F. Eastman, Marysville.
 Surveyor, J. Johnson, Marysville.
 Superintendent Common Schools, A. A. McAlister, Marysville.
 Public Administrator, W. L. Lawrence, Marysville.

Elliott's California Buggy,



Manufactured by CLARK ELLIOTT, Woodland, Cal.

[For description, see page 143, of this volume.]

Coroner, E. Hamilton, Marysville.

Assessor, H. C. Newbery, Marysville.

District Attorney, William G. Murphy, Marysville.

Supervisors—R. S. Jenkins, N. D. Rideout and Daniel McGanny.

District Judge, Phil. W. Keyser.

TOWNSHIP OFFICERS.

Marysville Township—Justices: L. R. Sellon, J. H. Tennent, Marysville. Constables: P. P. Polley, L. L. Ruffner, Marysville.

Linda Township—Justice: C. B. Hansard, Marysville. Constables: J. M. Doom, P. Heenan, Marysville.

West Bear River Township—Justices: Charles Cauthron, S. Oliver, Wheatland. Constables: Benjamin Price, W. A. Wimberly, Wheatland.

East Bear River Township—Justice: B. F. Dam, Wheatland. Constables: F. Kershener, J. B. Cover, Wheatland.

Long Bar Township—Justice: James L. Hall, Brown's Valley. Constables: William M. Jefford, William Nelson, Brown's Valley.

Park's Bar Township—Justice: Moses Robbins, Oregon House. Constable: Thomas Skinner, Oregon House.

Foster's Bar Township—Justices: L. S. Campher, Alfred Soward, Oregon House.

New York Township—Justices: R. M. Johnson, George Batts, Brownsville. Constable: J. Baird, Brownsville.

Slate Range Township—Justice: A. De Cray, Camptonville. Constable: J. B. Stone, Camptonville.

TERMS OF COURTS OF RECORD IN CALIFORNIA.

COUNTY.	DISTRICT.	DISTRICT COURTS.	COUNTY COURTS.
Alameda.....	3	Th'd Monday February, June and October.....	First Monday January, March, May, July, Sept., Nov.
Alpine.....	16	First Monday April and October.....	First Monday January, March, May, July, Sept., Nov.
Amador.....	11	S'nd Monday March, June, September and December..	First Monday January, March, May, July, Sept., Nov.
Butte.....	2	S'nd Monday March and Dec.; fourth Monday July....	First Monday January, March, May, July, Sept., Nov.
Calaveras.....	11	S'nd Monday January, April, July and October.....	First Monday January, March, May, July, Sept., Nov.
Colusa.....	10	First Monday May, September and December.....	First Monday January, March, May, July, Sept., Nov.
Contra Costa.....	15	Th'd Tuesday April, July and November.....	First Monday January, March, May, July, Sept., Nov.
Del Norte.....	8	S'nd Monday May, August and November.....	First Monday January, March, May, July, Sept., Nov.
El Dorado.....	11	S'nd Monday Feb. and May; third Monday Aug. & Nov.	First Monday January, March, May, July, Sept., Nov.
Fresno.....	13	Th'd Monday February, June and October.....	First Monday January, March, May, July, Sept., Nov.
Humboldt.....	8	S'nd Monday March, June, September and December..	First Monday January, March, May, July, Sept., Nov.
Inyo.....	16	First Monday May and November.....	First Monday January, March, May, July, Sept., Nov.
Kern.....	16	Th'd Monday May and November.....	First Monday January, March, May, July, Sept., Nov.
Klamath.....	8	S'nd Monday April, July and October.....	First Monday January, March, May, July, Sept., Nov.
Lake.....	7	Th'd Monday April; second Monday November.....	First Monday January, March, May, July, Sept., Nov.
Lassen.....	2	First Monday June; second Monday October.....	First Monday January, March, May, July, Sept., Nov.
Los Angeles.....	17	First Monday February, May, August and November..	First Monday January, March, May, July, Sept., Nov.
Marin.....	7	First Monday March and July; third Monday Nov.....	First Monday January, March, May, July, Sept., Nov.
Mariposa.....	13	F'rh Monday March, July and November.....	First Monday January, March, May, July, Sept., Nov.
Mendocino.....	7	S'nd Monday April; 3d Monday July; 1st Monday Nov.	First Monday January, March, May, July, Sept., Nov.
Merced.....	13	F'rh Monday January, May and September.....	First Monday January, March, May, July, Sept., Nov.
Mono.....	16	Th'd Monday April and October.....	First Monday January, March, May, July, Sept., Nov.
Monterey.....	3	First Monday April and October.....	S'nd Monday January, April, July, October.
Napa.....	7	First Monday February, June and October.....	First Monday January, March, May, July, Sept., Nov.
Nevada.....	14	S'nd Monday March, June, September and December..	First Monday January, March, May, July, Sept., Nov.
Placer.....	14	First Monday February May, August and November...	First Monday March, June, September, December.

TERMS OF COURTS OF RECORD IN CALIFORNIA.

COUNTY.	DISTRICT.	DISTRICT COURTS.	COUNTY COURTS.
Plumas.....	2	2 nd Monday May; fourth Monday September.....	First Monday January, March, May, July, Sept., Nov.
Sacramento.....	6	1 st Monday Feb., April, June, August, Oct. and Dec.	First Monday January, March, May, July, Sept., Nov.
San Bernardino.....	17	1 st Tuesday January; third Tuesday June and Sept.	First Monday January, March, May, July, Sept., Nov.
San Diego.....	17	1 st Monday April; second Monday July and October.	First Monday January, March, May, July, Sept., Nov.
San Francisco.	4	1 st Monday February, May, August and November.....	First Monday January, March, May, July, Sept., Nov.
	12	1 st Monday January, April, July and October.....	First Monday January, March, May, July, Sept., Nov.
	15	1 st Monday March, June, September and December.....	First Monday January, March, May, July, Sept., Nov.
	5	1 st Monday Feb., May, August; third Monday Oct.....	First Monday January, March, May, July, Sept., Nov.
San Joaquin.....	1	1 st Monday December, April and August.....	First Monday January, March, May, July, Sept., Nov.
San Luis Obispo.....	12	1 st Monday March; fourth Monday June, Sept., Dec.	First Monday January, March, May, July, Sept., Nov.
San Mateo.....	1	1 st Monday January, May and September.....	First Monday January, March, May, July, Sept., Nov.
Santa Barbara.....	3	2 nd Monday January, May and September.....	Th'd Monday, February, May, August, November.
Santa Clara.....	3	2 nd Monday April, August and December.....	First Monday January, March, May, July, Sept., Nov.
Santa Cruz.....	9	2 nd Monday March, June and November.....	First Monday January, March, May, July, Sept., Nov.
Shasta.....	10	1 st Monday April; 2d Monday July; 4th Monday Oct.	First Monday January, March, May, July, Sept., Nov.
Sierra.....	9	1 st Monday January, May and September.....	First Monday January, March, May, July, Sept., Nov.
Siskiyou.....	7	1 st Monday January, May and September.....	Th'd Monday April, August, December.
Solano.....	7	1 st Monday February, June and October.....	First Monday January, April, July, October.
Sonoma.....	5	2 nd Monday January, April and September.....	First Monday January, March, May, July, Sept., Nov.
Stanislaus.....	10	1 st Monday February and June; third Monday Oct.	First Monday January, March, May, July, Sept., Nov.
Placer.....	2	2 nd Monday Feb. and Nov.; fourth Monday June.....	First Monday January, March, May, July, Sept., Nov.
Tehama.....	9	2 nd Monday April, August and December.....	First Monday January, March, May, July, Sept., Nov.
Trinity.....	13	1 st Monday February, June and October.....	First Monday January, March, May, July, Sept., Nov.
Tulare.....	5	1 st Monday March and July; third Monday Nov.....	First Monday January, March, May, July, Sept., Nov.
Tuolumne.....	6	1 st Monday January, May and September.....	First Monday January, March, May, July, Sept., Nov.
Yolo.....	10	1 st Monday January, May and September.....	First Monday January, April, July, October.
Yuba.....	10	1 st Monday January, March, May and September.....	First Monday January, March, May, July, Sept., Nov.

UNITED STATES GOVERNMENT.

ULYSSES S. GRANT, of Illinois, <i>President of the United States</i>	Salary \$25,000
SCHUYLER COLFAX, of Indiana, <i>Vice-President of the United States</i>	" 8,000
HAMILTON FISH, of New York, <i>Secretary of State</i>	" 8,000
GEORGE S. BOUTWELL, of Massachusetts, <i>Secretary of the Treasury</i>	" 8,000
WILLIAM W. BELKNAP, of Iowa, <i>Secretary of War</i>	" 8,000
GEORGE M. ROBESON, of New Jersey, <i>Secretary of the Navy</i>	" 8,000
JACOB D. COX, of Ohio, <i>Secretary of the Interior</i>	" 8,000
AMOS T. ACKERMAN, of Georgia, <i>Attorney-General</i>	" 8,000
JOHN A. J. CRESWELL, of Maryland, <i>Postmaster-General</i>	" 8,000

XL1st CONGRESS.—SENATE.

SCHUYLER COLFAX, of Indiana, *President.*

GEORGE C. GORHAM, of California, *Secretary.*

<i>Term Ex.</i>	<i>Senator.</i>	<i>Post-Office.</i>	<i>Term Ex.</i>	<i>Senator.</i>	<i>Post-Office.</i>
1871	Willard Warner	Montgomery.	1873	Chas. D. Drake	St. Louis.
1873	Geo. E. Spencer	Decatur.	1875	Carl Schurz	St. Louis.
ARKANSAS.					
1871	Alexander McDonald	Little Rock.	1871	John M. Thayer	Omaha.
1873	Ben. F. Rice	Little Rock.	1875	Thos. W. Tipton	Brownsville.
CALIFORNIA.					
1873	Cornelius Cole	San Francisco.	1873	James W. Nye	Carson City.
1875	Eugene Casserly	San Francisco.	1875	Wm. M. Stewart	Virginia City.
CONNECTICUT.					
1873	Orris S. Ferry	Norwalk.	1877	Aaron H. Cragin	Lebanon.
1875	Wm. A. Buckingham	Norwich.	1873	James W. Patterson	Hanover.
DELAWARE.					
1871	Williard Saulsbury	Georgetown.	1871	Alexander G. Cattell	Camden.
1875	Thos. F. Bayard	Wilmington.	1875	John P. Stockton	Trenton.
FLORIDA.					
1873	Thos. W. Osborn	Pensacola.	1873	Roscoe Conklin	Utica.
1875	Abijah Gilbert	St. Augustine.	1875	Reuben E. Fenton	Jamestown.
GEORGIA.					
Unrepresented, entitled to two Senators.					
ILLINOIS.					
1873	Lyman Trumbull	Chicago.	1871	John Sherman	Mansfield.
1871	Richard Yates	Jacksonville.	1875	Allen G. Thurman	Columbus.
INDIANA.					
1873	Oliver P. Morton	Indianapolis.	1871	Geo. H. Williams	Portland.
1875	Daniel D. Pratt	Logansport.	1873	Henry W. Corbet	Portland.
IOWA.					
1873	James Harlan	Mt. Pleasant.	1873	Simon Cameron	Harrisburg.
1871	James B. Howell	Keokuk.	1875	John Scott	Huntingdon.
KANSAS.					
1873	Samuel C. Pomeroy	Atchison.	RHODE ISLAND.		
1871	Edmund G. Ross	Lawrence.	1877	Henry B. Anthony	Providence.
KENTUCKY.					
1873	Garret Davis	Paris.	1875	Wm. Sprague	Providence.
1871	Thos. C. McCreery	Owensboro.	SOUTH CAROLINA.		
LOUISIANA.					
1871	John S. Harris	Vidalia.	1871	Thos. J. Robertson	Columbia.
1873	Wm. Pitt Kellogg	New Orleans.	1873	Frederick A. Sawyer	Charleston.
MAINE.					
1875	Hannibal Hamlin	Bangor.	TENNESSEE.		
1871	Lot M. Morrill	Augusta.	1871	Joseph S. Fowler	Nashville.
MARYLAND.					
1873	Geo. Vickers	Chestertown.	1875	Wm. G. Brownlow	Knoxville.
1875	Wm. T. Hamilton	Hagerstown.	TEXAS.		
MASSACHUSETTS.					
1875	Chas. Sumner	Boston.	1877	Morgan C. Hamilton	Austin.
1871	Henry Wilson	Natick.	1875	J. W. Flannagan	Walling's Ferry.
MICHIGAN.					
1875	Zachariah Chandler	Detroit.	VERMONT.		
1871	Jacob M. Howard	Detroit.	1875	Geo. F. Edmunds	Burlington.
MINNESOTA.					
1875	Alexander Ramsey	St. Paul.	1873	Justin S. Morrill	Strafford.
1871	Daniel S. Norton	Winona.	VIRGINIA.		
MISSISSIPPI.					
1871	Hiram R. Revels	Natchez.	1871	John W. Johnson	Abington
1875	Adelbert Ames	Natchez	1875	John P. Lewis	Port Republic.
MISSOURI.					
NEBRASKA.					
NEVADA.					
NEW HAMPSHIRE.					
NEW JERSEY.					
NEW YORK.					
NORTH CAROLINA.					
OHIO.					
OREGON.					
PENNSYLVANIA.					
RHODE ISLAND.					
SOUTH CAROLINA.					
TENNESSEE.					
TEXAS.					
VERMONT.					
VIRGINIA.					
WEST VIRGINIA.					
WISCONSIN.					

HOUSE OF REPRESENTATIVES.

JAMES G. BLAINE, of Augusta, Maine, *Speaker*.

EDWARD McPHERSON, of Gettysburg, Penn., *Clerk*.

ALABAMA.

- 1 Alfred E. Buck.....Mobile.
- 2 Chas. W. Buckley.....Montgomery.
- 3 Robert H. Hefflin.....Wedowee.
- 4 Chas. Hays.....Eutaw.
- 5 Peter M. Fox.....Huntsville.
- 6 Wm. C. Sherrod.....Courtland.

ARKANSAS.

- 1 Logan H. Roots.....Duvall's Bluffs.
- 2 Anthony A. C. Rogers.....Pine Bluffs.
- 3 Thos. Boles.....Dardanelle.

CALIFORNIA.

- 1 Samuel B. Axtell.....San Francisco.
- 2 Aaron A. Sargent.....Nevada.
- 3 James A. Johnson.....Downieville.

CONNECTICUT.

- 1 Julius L. Strong.....Hartford.
- 2 Stephen W. Kellogg.....Waterbury.
- 3 Henry H. Starkweather.....Norwich.
- 4 Wm. H. Barnum.....Lime Rock.

DELAWARE.

- Ben. T. Biggs.....Summit Bridge.

FLORIDA.

- Chas. M. Hamilton.....Marianna.

GEORGIA.

(Unrepresented, entitled to seven Representatives).

ILLINOIS.

- 1 Norman B. Judd.....Chicago.
 - 2 John F. Farnsworth.....St. Charles.
 - 3 Horatio C. Burchard.....Freeport.
 - 4 John B. Hawley.....Rock Island.
 - 5 Ebon C. Ingersoll.....Peoria.
 - 6 Burton C. Cook.....Ottawa.
 - 7 Jesse H. Moore.....Decatur.
 - 8 Shelby M. Cullon.....Springfield.
 - 9 Thompson W. McNeely.....Petersburg.
 - 10 Albert C. Burr.....Carrollton.
 - 11 Samuel S. Marshall.....McLeansboro.
 - 12 John B. Hay.....Belleville.
 - 13 John M. Crebs.....Carmi.
- John A. Logan [at large] Carbondale.

INDIANA.

- 1 Wm. E. Niblack.....Vincennes.
- 2 Michael C. Kerr.....New Albany.
- 3 Wm. S. Holman.....Aurora.
- 4 Geo. W. Julian.....Centerville.
- 5 John Coburn.....Indianapolis.
- 6 Daniel W. Voorhees.....Terre Haute.
- 7 Godlove S. Orth.....Lafayette.
- 8 James N. Tynes.....Peru.
- 9 John P. C. Shanks.....Jay Court House
- 10 Wm. Williams.....Warsaw.
- 11 Jasper Packard.....La Porte.

IOWA.

- 1 Geo. W. McCrary.....Keokuk.
- 2 Wm. Smyth.....Marion.
- 3 Wm. B. Allison.....Dubuque.
- 4 Wm. Loughridge.....Deskalooza.
- 5 Frank W. Palmer.....Des Moines.
- 6 Chas. Pomeroy.....Fort Dodge.

Sidney Clark [at large] Lawrence.

KANSAS.

- 1 Lawrence S. Trimble.....Paducah.
- 2 Wm. N. Sweeney.....Owensboro.
- 3 Joseph H. Lewis.....Glasgow.
- 4 J. Procter Knoll.....Lebanon.
- 5 Boyd Winchester.....Louisville.
- 6 Thomas Laurens Jones.....Newport.
- 7 James B. Beck.....Lexington.
- 8 Geo. M. Adams.....Barbourville.
- 9 John M. Rice.....Louisa.

LOUISIANA.

- 1 Unrepresented.....

- 2 Lionel A. Sheldon.....New Orleans.
- 3 Contested by Darrel vs. Bailey.
- 4 Joseph P. Newsham.....St. Francisville.
- 5 Unrepresented.....

MAINE.

- 1 John Lynch.....Portland.
- 2 Samuel P. Morrill.....Farmington.
- 3 James G. Blain.....Augusta.
- 4 John A. Peters.....Bangor.
- 5 Eugene Hale.....Ellsworth.

MARYLAND.

- 1 Samuel Hambleton.....Easton.
- 2 Stevenson Archer.....Belair.
- 3 Thos. Swann.....Baltimore.
- 4 Patrick Hamill.....Oakland.
- 5 Frederick Stone.....Port Tobacco.

MASSACHUSETTS.

- 1 James Buffington.....Fall River.
- 2 Oakes Ames.....North Easton.
- 3 Ginery Twitchell.....Brookline.
- 4 Samuel Hooper.....Boston.
- 5 Ben. F. Butler.....Lowell.
- 6 Nathaniel P. Banks.....Waltham.
- 7 Geo. M. Brooks.....Concord.
- 8 Geo. F. Hoar.....Worcester.
- 9 Wm. B. Washburn.....Greenfield.
- 10 Henry L. Dawes.....Fittsfield.

MICHIGAN.

- 1 Fernando C. Beaman.....Adrian.
- 2 Wm. L. Stoughton.....Sturgis.
- 3 Austin Blair.....Jackson.
- 4 Thos. W. Ferry.....Grand Haven.
- 5 Omar D. Conger.....Port Huron.
- 6 Randolph Strickland.....St. Johns.

MINNESOTA.

- 1 Morton S. Wilkinson.....Mankato.
- 2 Eugene M. Wilson.....Minneapolis.

MISSISSIPPI.

- 1 G. E. Harris.....Hernando.
- 2 Joseph L. Morphis.....Pontotoc.
- 3 Henry W. Barry.....Columbus.
- 4 Geo. C. McKee.....Vicksburg.
- 5 Legrand W. Perce.....Natchez.

MISSOURI.

- 1 Erastus Wells.....St. Louis.
- 2 Gus. A. Finkelnburg.....
- 3 James R. McCormick.....Ironton.
- 4 Sempronius H. Boyd.....Springfield.
- 5 Samuel S. Birdett.....Osceola.
- 6 Robert T. Van Horn.....Kansas City.
- 7 Joel F. Asper.....Chillicothe.
- 8 John F. Benjamin.....Shelbyville.
- 9 David P. Dyer.....Louisiana.

NEBRASKA.

John Taffe [at large].....Omaha.

NEVADA.

Thos. Fitch [at large].....Belmont.

NEW HAMPSHIRE.

- 1 Jacob H. Ela.....Rochester.
- 2 Aaron F. Stevens.....Nashua.
- 3 Jacob Benton.....Lancaster.

NEW YORK.

- 1 Henry A. Reeves.....Greenport.
- 2 John G. Schunaker.....Brooklyn.
- 3 Henry W. Slocum.....
- 4 John Fox.....New York.
- 5 John Morrissey.....
- 6 Samuel S. Cox.....
- 7 Hervey C. Calkin.....
- 8 James Brooks.....
- 9 Fernando Wood.....
- 10 Clarkson Nait Potter.....New Rochelle.
- 11 Chas. van Wyck.....Middletown.
- 12 John H. Ketchum.....Dover.
- 13 John A. Griswold.....Catskill.

- 14 Stephen L. Mayham.....Schoharic.
- 15 Adolphus H. Tanner.....White Hall.
- 16 Orange Ferris.....Glenns Falls.
- 17 William A. Wheeler.....Malone.
- 18 Stephen Sanford.....Amsterdam.
- 19 Chas. Knapp.....Deposit.
- 20 Addison H. Laffu.....Herkimer.
- 21 Alexander H. Bailey.....Rome.
- 22 John C. Churchhill.....Oswego.
- 23 Dennis McCarthy.....Syracuse.
- 24 Geo. W. Cowles.....Clyde.
- 25 Wm. H. Kelsey.....Genesee.
- 26 Giles W. Hotchkiss.....Binghamton.
- 27 Hamilton Ward.....Belmont.
- 28 Noah Davis.....Albion.
- 29 John Fisher.....Batavia.
- 30 David S. Bennett.....Inflalo.
- 31 Porter Sheldon.....Jamestown.

NEW JERSEY.

- 1 Wm. Moore.....May's Landing.
- 2 Chas. Haight.....Freehold.
- 3 John T. Bird.....Flemington.
- 4 John Hill.....Bonton.
- 5 Orestes Cleveland.....Jersey City.

NORTH CAROLINA.

- 1 Clinton L. Cobb.....Elizabeth City.
- 2d District, vacant by the death of David Heaton, June 25th, 1870.
- 3 Oliver H. Dockery.....Mangum.
- 4th District vacant by the resignation of John T. Deweese, of Raleigh.

OHIO.

- 1 Peter W. Strader.....Cincinnati.
- 2 Job E. Stevenson..... "
- 3 Robert C. Schenek.....Dayton.
- 4 Wm. Lawrence.....Beliefontaine.
- 5 Wm. Mungen.....Findlay.
- 6 John A. Smith.....Hillsboro.
- 7 James J. Winaus.....Xenia.
- 8 John Beatty.....Cardington.
- 9 Edward F. Dickinson.....Fremont.
- 10 Erasmus D. Peck.....Perrysburg.
- 11 John T. Wilson.....Tranquility.
- 12 Philadelph Van Trump.....Lancaster.
- 13 Geo. W. Morgan.....Mt. Vernon.
- 14 Martin Welker.....Wooster.
- 15 Eliakem H. Moore.....Athens.
- 16 John A. Bingham.....Cadiz.
- 17 Jacob A. Ambler.....Salem.
- 18 Wm. H. Upson.....Akron.
- 19 James A. Garfield.....Hiram.

OREGON.

Jos. S. Smith [at large]. Salem.

PENNSYLVANIA.

- 1 Samuel J. Randall.....Philadelphia.
- 2 Chas. O'Neill..... "
- 3 Leonard Myers..... "
- 4 Wm. D. Kelley..... "
- 5 Caleb N. Taylor.....Bristol.
- 6 John D. Stiles.....Allentown.
- 7 Washington Townsend, West Chester.
- 8 J. Lawrence Getz.....Reading.
- 9 Oliver J. Dickey.....Lancaster.
- 10 Henry L. Cake.....Tamaqua.
- 11 Daniel M. Van Auken.....Millford.
- 12 Geo. W. Woodward.....Wilkesbarre.
- 13 Ulysses Meurer.....Towanda.
- 14 John B. Packer.....Sunbury.
- 15 Richard J. Haldeman.....Harrisburg.

- 16 John Cessna.....Bedford.
- 17 Daniel J. Morrell.....Johnstown.
- 18 Wm. H. Armstrong.....Williamsport.
- 19 Glenni W. Scofield.....Warren.
- 20 Calvin W. Gillilan.....Franklin.
- 21 John Cavodi.....Lockport.
- 22 James S. Negley.....Pittsburg.
- 23 Darwin Phelps.....Kittaning.
- 24 Joseph B. Donley.....Waynesburg.

RHODE ISLAND.

- 1 Thos. A. Jenks.....Providence.
- 2 Nathan F. Dixon.....Westerly.

SOUTH CAROLINA.

1st District, B. F. Whittemore resigned, was re-elected and refused a seat. District unrepresented.

- 2 C. C. Bowen.....Charleston.
- 3 Solomon L. Hoge.....Columbia.
- 4 Alexander S. Wallace.....Yorkville.

TENNESSEE.

- 1 Roderick R. Butler.....Taylorsville.
- 2 Horace Maynard.....Knoxville.
- 3 Wm. B. Stokes.....Alexandria.
- 4 Lewis Tillman.....Shelbyville.
- 5 Wm. F. Prosser.....Nashville.
- 6 Samuel M. Arnell.....Columbia.
- 7 Isaac R. Hawkins.....Huntingdon.
- 8 Wm. J. Smith.....Memphis.

TEXAS.

- 1 Geo. W. Whitmore.....Tyler.
- 2 John C. Conner.....Sherman.
- 3 Wm. T. Clark.....Galveston.
- 4 Edward Denger.....San Antonio.

VERMONT.

- 1 Chas. W. Willard.....Montpelier.
- 2 Luke P. Pollard.....St. Johnsbury.
- 3 Worthington C. Smith.....St. Albans.

VIRGINIA.

- 1 Richard S. Ayer.....Warsaw.
- 2 James H. Platt, Jr.....Petersburg.
- 3 Chas. H. Porter.....Richmond.
- 4 Geo. W. Booker.....Martinsville.
- 5 Robert S. Ridgeway.....Cool Well.
- 6 Wm. Milnes, Jr.....Shenandoah Iron Works.

- 7 Lewis McKenzie.....Alexandria.
- 8 James King Gibson.....Abington.

WEST VIRGINIA.

- 1 Isaac H. Duval.....Wellsburg.
- 2 James C. McGrew.....Kingwood.
- 3 John S. Witcher.....Gnyandotte.

WISCONSIN.

- 1 Halbert E. Paine.....Milwaukeee.
- 2 David Atwood.....Madison.
- 3 Amasa Cobb.....Mineral Point.
- 4 Chas. A. Eldridge.....Fond du Lac.
- 5 Philetus Sawyer.....Oshkosh.
- 6 Cadwalader C. Washburn.....La Crosse.

TERRITORIAL DELEGATES.

- ARIZONA.—Richard C. McCormick, Tucson.
- COLORADO.—Allen R. Bradford, Pueblo.
- DACOTAH.—S. L. Spink, Yankton.
- IDAHO.—Jacob K. Shofer, Idaho City.
- MONTANA.—James M. Cavanaugh, Helena.
- NEW MEXICO.—J. Francisco Chaves, Santa Fe.
- UTAH.—William Hooper, Salt Lake City.
- WASHINGTON.—Selucius Garfield, Olympia.
- WYOMING.—Stephen F. Nuckolls, Cheyenne.

SUPREME COURT OF THE UNITED STATES.

SALMON P. CHASE, of Ohio, Chief Justice.....	Salary, \$6,500.
NATHAN CLIFFORD of Maine, Associate Justice.	
SAMUEL NELSON, of N. Y., " " " "	DAVID DAVIS, of Illinois, Associate Justice.
NOAH H. SWAYNE, of Ohio, " " " "	SAMUEL F. MILLER, of Iowa, " " " "
	STEPHEN J. FIELD, of Cal., " " " "

Salary of Associate Justices, 6,000. Court meets first Monday in December, at Washington.

THE STATES OF THE UNION.

State Governments in 1870.

STATES. (a)	AREA. Sq. Miles.	Population.				Increase per Cent.	Electors.	CAPITALS.	GOVERNORS. ¹	Term Expires.	Salary.	Legislature meets.	State Election.	
		Total Popul'n 1850.	White Popul'n 1860.	Colored Popul'n 1860.	Total Incr. '60 to '60.									
Alabama	507522	771623	526271	437770	9642901	192578	24.96	8	Montgomery ...	Wm. H. Smith.	Nov. 1870	\$4000	3 M. Nov.	1 Th at 1 M. Nov.
Arkansas	52198	209897	324143	111255	438450	223553	107.46	5	Little Rock ...	Powell Clayton.	Jan. 1873	5000	1 M. Jan.	1 Monday, Nov'r.
California	189881	92597	368110	4086	379994	287397	310.37	5	Sacramento ...	H. H. Haight.	Dec. 1871	7000	*1 M. Dec.	1 Tuesday, Sep'r.
Connecticut ...	4750	370792	451504	8627	460147	89355	2.11	6	Hartford & N.H.	Marshal Jewell.	May, 1870	1100	*1 W. May.	1 Monday, April.
Delaware	2120	91532	90559	21627	112916	20484	22.69	3	Dover	George Soutbury.	Jan. 1871	333	*1 T. Jan.	1 Tuesday, Aug't.
Florida	59248	87143	77474	24677	140424	52979	60.69	3	Tallahassee ...	Harrison Reed.	Jan. 1873	1500	Ta 1 M. Jan.	Th. at. 1 M. Nov.
Georgia	68000	906185	591550	62657	465698	1087286	16.67	9	Atlanta	R. B. Bullock.	Jan. 1872	4000	*2 W. Jan.	1 Tuesday, Aug't.
Illinois	55410	851470	1704291	7628	1711931	860481	101.06	16	Springfield ...	John M. Palmer.	Jan. 1871	1500	*1 W. Jan.	Th. at. 1 M. Nov.
Indiana	38809	988416	1338710	11428	1385498	363910	36.63	13	Indianapolis ...	Conrad Baker.	Jan. 1872	3333	*1 W. Jan.	1 Tuesday, Oct'r.
Iowa	58045	673779	1069	674639	482734	251.14	251.14	8	Des Moines ...	Samuel Merrill.	Jan. 1872	2500	*2 M. Jan.	2 Tuesday, Oct'r.
Kansas	81318	192214	100300	627	107206	107206	17.64	11	Topeka	Jas. M. Harvey.	Jan. 1871	2000	2 Th. Jan.	Th. at. 1 M. Nov.
Kentucky	37580	982405	913484	238167	1156884	173270	36.74	7	Frankfort ...	J. W. Stearns.	Sept. 1871	5000	*1 M. Dec.	1 Monday, August.
Louisiana	41346	517762	357456	350373	709062	190240	45.110	7	New Orleans ...	H. C. Warmoth.	Jan. 1872	8000	1 W. Jan.	2 Monday, Sept'r.
Maine	35000	683169	620947	1327	628279	45110	7.74	7	Augusta	Wm. Claiborn.	Jan. 1871	2500	*1 W. Jan.	Th. at. 1 M. Nov.
Maryland	11124	583034	615918	171131	687049	104103	17.84	7	Annapolis ...	John M. Calhoun.	Jan. 1871	5000	*1 W. Jan.	Th. at. 1 M. Nov.
Massachusetts.	7800	994154	1221432	9692	1281066	231652	23.79	12	Boston	Wm. Claiborn.	Jan. 1871	1000	*1 W. Jan.	Th. at. 1 M. Nov.
Michigan	56451	397654	736142	6799	749113	331459	88.38	8	Lansing ...	H. P. Baldwin.	Jan. 1871	3000	Ta 1 M. Jan.	Th. at. 1 M. Nov.
Minnesota	83351	6077	169305	230	172023	165946	2780.72	4	St. Paul ...	Honore Austin.	Jan. 1872	2500	Ta 1 M. Jan.	Th. at. 1 M. Nov.
Mississippi ...	47156	606529	365899	437404	791386	181779	30.47	7	Jackson ...	James L. Alcorn.	Jan. 1872	2500	*Last M Dec	Th. at. 1 M. Nov.
Missouri	65350	682044	1063489	118503	1182012	499968	73.35	11	Jefferson City.	J. W. McChung.	Jan. 1871	1600	*Th at 1 M J.	2 Tuesday, Oct'r.
Nebraska	75995	28666	8812	82	28841	28841	—	—	Omaha	H. G. Blasdel.	Jan. 1871	6000	*1 M. Jan.	Th. at. 1 M. Nov.
Nevada	81539	6812	45	45	6857	6857	—	—	Carson City ...	Onslow Stearns	Jan. 1871	1000	1 M. June	2 Tuesday, March.
Nevada	81539	6812	45	45	6857	6857	—	—	Carson City ...	Onslow Stearns	Jan. 1871	1000	1 M. June	2 Tuesday, March.
New York	9280	317976	325579	494	326073	8097	2.55	5	Concord	F. F. Randolph.	June, 1870	3000	2 Th. Jan.	Th. at. 1 M. Nov.
New Jersey ...	8320	489555	646699	25336	672083	182480	37.57	7	Trenton	F. F. Randolph.	Jan. 1872	3000	2 Th. Jan.	Th. at. 1 M. Nov.
New York	47000	3097384	3881580	40005	3880785	783341	25.29	34	Albany	J. F. Hoffman.	Jan. 1871	4000	1 Th. Jan.	Th. at. 1 M. Nov.
North Carolina	50704	869039	629932	361522	992692	123538	14.20	21	Raleigh ...	Wm. W. Holden.	Jan. 1873	4000	*1 Th. Nov.	2 Tuesday, Aug't.
Ohio	39964	1980320	2302808	36673	2338502	363073	18.14	21	Columbus ...	R. B. Hayes.	Jan. 1872	4000	*1 M. Jan.	2 Tuesday, Oct'r.
Oregon	55274	18294	52160	128	52465	30171	294.65	3	Salem	George L. Wood.	Sept. 1870	1500	*2 M. Sept.	1 Monday, June.
Pennsylvania ...	40000	2311786	3849229	56949	2906115	594329	18.35	26	Harrisburg ...	John W. Geary.	Jan. 1873	5000	1 Th. Jan.	2 Tuesday, Oct'r.
Rhode Island ..	1306	147515	170649	3952	174630	27075	18.27	4	Providence ...	Sech Pufferford.	May, 1870	1000	May & Jan.	1 Monday, Nov'r.
South Carolina	54000	668907	591300	412520	703708	362904	10.68	10	Columbia ...	Robert K. Scott.	Jan. 1871	4000	3 W. Oct.	1 Monday, Nov'r.
Tennessee ...	45680	1009217	826742	283019	1109300	107081	14.22	6	Nashville ...	DeW. G. Senter.	Oct. 1871	3000	*1 M. Oct.	*1 Monday, Aug.
Texas	274335	212452	420891	182921	604215	397663	184.92	6	Austin	E. T. Davis.	Oct. 1871	1000	*1 W. Oct.	1 Tuesday, Sept.
Vermont	10212	314120	314369	709	315098	978	0.31	5	Montpelier ...	G. C. Walker.	Oct. 1870	2000	2 Th. Oct.	1 Thursday, Oct.
Virginia	383852	1421661	1047299	549907	1596318	174657	12.29	10	Richmond ...	W. E. Stevenson.	Jan. 1874	2000	2 Th. Jan.	1 Thursday, Oct.
West Virginia.	23000	1421661	1047299	549907	1596318	174657	12.29	10	Wheeling ...	W. E. Stevenson.	Jan. 1874	2000	2 Th. Jan.	1 Thursday, Oct.
Wisconsin	63924	305391	773693	1171	775871	470430	154.06	8	Madison ...	L. Fairchild.	Jan. 1872	1250	1 W. Jan.	1 Th. at. 1 M. Nov.

The States of the Union—Continued.

Following are the foot-notes belonging to the statistical table on the preceding page relative to the States of the Union; also other statistics; and also the names of the organized Territories of the Union, with their Capitals and Governors:

FOOT-NOTES.

Democratic Governors in *Italic*. (*) Biennial sessions and elections.

SQUARE MILES AND POPULATION.

Total area (inclusive of Territories); square miles.....	3,400,000
Population in 1850.....	23,191,876
Population in 1860.....	31,420,891

CONGRESSMEN AND ELECTORS.

When all the States are represented, whole number of Senators.....	74
Congressmen, allowing Virginia's claim of 9.....	244
Electoral vote.....	318

TERRITORIES.

Territories.	Capitals.	Governors.
Arizona	Tucson.....	— —.
Colorado.....	Denver	A. Cameron Hunt.
Dakota.....	Yancton.....	Andrew J. Faulk.
Idaho	Boise....	David W. Ballard.
Indian	Tahlequah.....	— Goodwin.
Montana	Virginia City.....	James M. Ashley.
New Mexico	Santa Fe.....	Robt. B. Mitchell.
Utah	Salt Lake City.....	J. W. Shaffer.
Washington	Olympia.....	Marshall F. Moore.
Wyoming	Cheyenne	— —.

NATIONAL INDEBTEDNESS.

It will be seen that, in proportion to territory, the debt of the United States is less oppressive than that of any other country. Our debt is up to December 1, 1869, and estimated upon a population that will probably be within the census return:

1866-7.	Sq. Miles.	Population.	Debt.	Average Pr. Head.
Austria.....	256,311....	37,931,000....	\$1,459,858,845....	\$ 38 49
Belgium.....	11,267....	4,981,000....	141,584,033....	28 40
France.....	207,480....	38,092,000....	2,598,659,600....	68 10
Great Britain.....	112,190....	29,935,000....	4 014,214,745....	134 89
Holland	13,464 ...	3,636,000....	392,595,832....	107 97
Italy.....	98,154....	22,483,000....	1,355,081,632....	60 27
Portugal	36,312....	4,350,000....	188,856,238....	45 71
Prussia.....	107,185....	19,304,000....	210,615,320....	10 91
Spain.....	190,325....	16,287,000....	819,637,356....	50 32
United States.....	2,819,811....	38,000,000....	2,453,559,735....	64 57

POPULAR VOTE FOR PRESIDENT—1868.

States.	Grant [Rep.]	Seymour [Dem.]	R. Maj.	D. Maj.
Alabama.....	76,366.....	72,086.....	4,280.....
Arkansas.....	22,152.....	19,078.....	3,074.....
California.....	54,592.....	54,078.....	514.....
Connecticut.....	50,996.....	47,951.....	3,045.....
Delaware.....	7,623.....	10,980.....	3,357
Florida [by Legislature].....
Georgia.....	57,134.....	102,822.....	45,688
Illinois.....	250,293.....	199,143.....	51,150.....
Indiana.....	176,502.....	166,980.....	9,572.....
Iowa.....	120,399.....	74,040.....	46,359.....
Kansas.....	31,046.....	14,019.....	17,030.....
Kentucky.....	39,569.....	115,889.....	76,323
Louisiana.....	33,263.....	80,225.....	46,962
Maine.....	70,426.....	42,396.....	28,030.....
Maryland.....	30,438.....	62,357.....	31,919
Massachusetts.....	136,477.....	59,408.....	77,069.....
Michigan.....	128,550.....	97,069.....	31,481.....
Minnesota.....	43,542.....	28,072.....	15,470.....
Mississippi [no vote].....
Missouri.....	85,671.....	59,788.....	25,883.....
Nebraska.....	9,729.....	5,439.....	4,290.....
Nevada.....	6,480.....	5,218.....	1,262.....
New Hampshire.....	38,191.....	31,224.....	6,967.....
New Jersey.....	80,121.....	83,001.....	2,880
New York.....	419,883.....	429,883.....	10,000
North Carolina.....	96,226.....	84,090.....	12,136.....
Ohio.....	280,128.....	238,700.....	41,428.....
Oregon.....	10,961.....	11,125.....	164
Pennsylvania.....	342,280.....	313,382.....	28,898.....
Rhode Island.....	12,903.....	6,548.....	6,445.....
South Carolina.....	62,301.....	45,237.....	17,064.....
Tennessee.....	56,757.....	26,311.....	30,446.....
Texas [no vote].....
Vermont.....	44,167.....	12,045.....	32,122.....
Virginia [no vote].....
West Virginia.....	29,025.....	20,306.....	8,719.....
Wisconsin.....	108,857.....	84,710.....	24,447.....
Total.....	3,013,188	2,703,600	309,588 majority.

Principal Governments of the World—Population, Area and Rulers.

States.	Population.	Sq. Miles.	Form of Gov.	Present Head.
China.....	477,500,000.	4,695,334.	Monarchy..	T'oung Chi.
Russia.....	68,390,000.	7,862,568.	Monarchy..	Alexander II.
United States.....	38,422,995.	3,578,392.	Republic..	Ulysses S. Grant.
France.....	38,192,064.	209,428.	Monarchy..	Napoleon III.
Austria and Hungary.	36,000,000.	240,381.	Monarchy..	Francis Joseph I.
Japan.....	35,000,000.	150,000.	Monarchy..	—
Gt. Britain & Ireland.	30,380,000.	121,115.	Monarchy..	Victoria I.
North Germany.....	29,906,992.	160,207.	Federation..	William I.
Italy.....	25,527,915.	109,837.	Monarchy..	Vic. Emmanuel II.
Spain.....	16,046,217.	195,607.	Regency..	Francisco Serrano.
Brazil.....	11,780,000.	3,231,047.	Monarchy..	Pedro II.
Turkey.....	10,510,000.	1,917,472.	Monarchy..	Abdul-Aziz.
Mexico.....	8,287,000.	773,144.	Republic..	Benito Juarez.
Sweden and Norway..	5,815,897.	170,634.	Monarchy..	Charles XV.
Persia.....	5,000,000.	562,344.	Monarchy..	Nassr-ed-Din.
Belgium.....	4,897,794.	11,373.	Monarchy..	Leopold II.
Bavaria.....	4,824,421.	29,373.	Monarchy..	Louis II.
Portugal.....	3,984,045.	37,977.	Monarchy..	Louis I.
Holland.....	3,828,000.	13,671.	Monarchy..	William III.
New Grenada.....	2,900,000.	357,179.	Republic..	Santos Guitierrez.
Chile.....	2,684,945.	132,684.	Republic..	Jose J. Perez.
Switzerland.....	2,510,494.	15,722.	Confed'n..	Assembly & Coun.
Peru.....	2,500,000.	510,107.	Republic..	Jose Balta.
Bolivia.....	2,000,000.	535,760.	Republic..	M. Melgariejo.
Argentine Republic..	1,800,000.	826,828.	Republic..	F. Sarmiento.
Wurtemberg.....	1,778,396.	7,532.	Monarchy..	Charles I.
Denmark.....	1,753,787.	14,734.	Monarchy..	Charles IX.
Venezuela.....	1,565,000.	368,235.	Republic..	Ruperto Monagas.
Baden.....	1,434,970.	5,912.	G'd Duchy.	Frederic
Greece.....	1,348,522.	19,353.	Monarchy..	George I.
Guatemala.....	1,180,000.	44,778.	Republic..	Vincento Cerna
Ecuador.....	1,040,000.	218,984.	Republic..	Garcia Morena
Paraguay.....	1,000,000.	126,352.	Republic..	Francisco Lopez.
Hesse.....	823,138.	2,969.	G'd Duchy.	Louis III.
Papal States.....	723,121.	4,552.	Monarchy..	Pius IX.
Liberia.....	720,000.	9,567.	Republic..	James S. Payne.
San Salvador.....	601,000.	7,335.	Republic..	Francois Duenas.
Hayti.....	572,000.	10,205.	Republic..	Turin Sahnave.
Nicaragua.....	400,000.	58,169.	Republic..	Fernand. Guzman.
Uruguay.....	400,000.	66,716.	Republic..	Lorenzo Battle.
Honduras.....	350,000.	42,092.	Republic..	J. M. De Medina.
San Domingo.....	136,000.	17,826.	Republic..	Buenavent'a Baez.
Costa Rica.....	135,000.	21,495.	Republic..	Jesus J. Jiminez.
Hawaii.....	62,959.	7,633.	Monarchy..	Kamehameha V.

IN ASIA—Anam (Cochin China)—9,000,000 population, 2,000,000 square miles; 8,600,000 Buddhists. Arabia—4,000,000 population, 1,000,000 square miles, nearly all Mohammedans. British India—192,000,000 population, mostly Buddhists; 1,550,000 square miles.

C. P. SPRAGUE,

Attorney and Counselor at Law,

Will practice his profession in any Court of the State.

Particular attention given to all business entrusted to his care.

Office, Masonic Block, Woodland,

YOLO COUNTY, CAL.

California Central Railroad.

WINTER ARRANGEMENTS.

STEAMER NEW WORLD

Connecting at Vallejo with the *California Pacific Railroad*.

The following time to take effect SATURDAY, October 1, 1870:

GOING NORTH.

New World leaves San Francisco.	Trains arrive at Calistoga.	Trains arrive at Sacramento.	Trains arrive at Marysville.
8.00 A. M.	12.45 P. M.	12.30 P. M.	2.15 P. M.
4.00 P. M.	8.00 P. M.	8.20 P. M.	9.30 P. M.

SUNDAYS,

8.30 A. M.	12.30 P. M.	1.00 P. M.	5.00 P. M.
------------	-------------	------------	------------

GOING SOUTH.

Trains leave Marysville.	Trains leave Calistoga.	Trains leave Sacramento.	New World arrives at San Francisco.
6.00 A. M.	7.30 A. M.	7.15 A. M.	11.30 A. M.
1.00 P. M.	2.30 P. M.	3.15 P. M.	7.30 P. M.

SUNDAYS,

10.15 A. M.	3.00 P. M.	2.30 P. M.	7.00 P. M.
-------------	------------	------------	------------

Tickets for sale at **306 Montgomery Street**, or on board the Steamer *New World*.

Branch Office of the Western Union Telegraph Company, corner Front and Vallejo streets.

L. C. FOWLER,

General Freight and Passenger Agent.

B. S. MATTISON, Superintendent.

This favorite route possesses many advantages, to those who desire to visit Sacramento, Marysville and other interior towns. Traversing a highly cultivated country, it presents to the tourist the brightest pictures of California scenery. The time saved the traveler by patronizing this route, whether he be journeying to Sacramento or other interior points, is of considerable moment to business men. Two or three hours saved is often of vital interest. We claim low fare, good accommodations, and the shortest route to the interior.

The Daily Bulletin,

PUBLISHED MORNING AND EVENING, (SUNDAYS EXCEPTED.)

TERMS—Payable in Advance.

DAILY EDITION—Per year, subject to postage or express charge at place of delivery, - - - - \$12
 WEEKLY EDITION—Subject to the same conditions, - - 5
 Parts of a year at the same rate.

Postmasters are allowed liberal commissions on yearly subscriptions to either Daily or Weekly.

CLUB RATES FOR WEEKLY.

5 Copies to one address, one year,	- -	\$20
10 Copies to one address, one year,	- -	\$35
20 Copies to one address, one year,	- -	\$60

THE OVERLAND WEEKLY BULLETIN,

Prepared expressly for circulation in the Atlantic States and Europe is issued every Friday morning, and forwarded by the Pacific Railroad. Single copies, in wrappers, with postage paid, 15 cents. Subscription rates the same as the Weekly, with the same abatement in favor of Clubs.

PUBLISHERS AND PROPRIETORS,

THE SAN FRANCISCO BULLETIN COMPANY,

OFFICE :

Northeast Corner Merchant and Montgomery Sts.

Established 1854.

W. E. LOOMIS,
 Periodical and Stationery Depot,

Corner Sansome and Washington Streets.

SAN FRANCISCO.

Subscriptions Received.

Goods Delivered Promptly.

J. D. HENDRICKS.

A. J. ANGELL.

A. J. ARNOLD.

OVERLAND HOUSE.

Nos. 531 and 533 Sacramento St., near Montgomery,

SAN FRANCISCO.

HENDRICKS, ANGELL & ARNOLD, Proprietors.

D. E. APPLETON & CO.


Booksellers and Publishers,

Manufacturers and Jobbers of Valentines,

508 and 510 Montgomery Street,

Between Sacramento and Commercial

San Francisco.



UNIVERSITY OF CALIFORNIA

CALIFORNIA LIBRARY
Los Angeles

Book 101251





3 1158 00708 2893

R

UC SOUTHERN REGIONAL LIBRARY FACILITY



AA 001 161 721 4

