

天氣圖

昭和四年十二月

14.6二-213
213
1200600202026

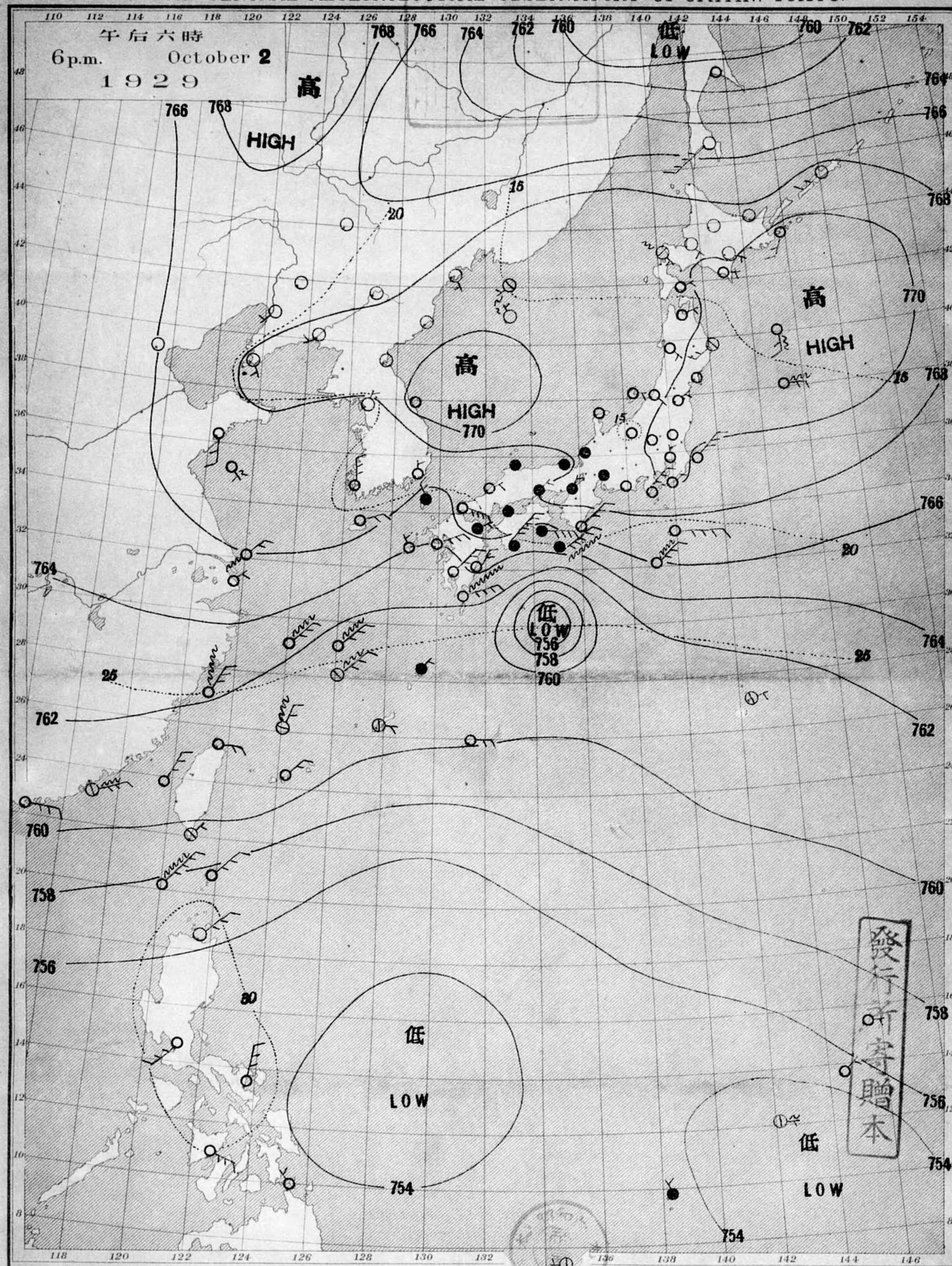
0 1 2 3 4 5 6 7 8 9 10 11 12 13 14 15

始



天氣圖
WEATHER CHART.

THE CENTRAL METEOROLOGICAL OBSERVATORY OF JAPAN. TOKYO.



| | | | | | |
|----------------------------|------------|--------------------|-------------------------------|-------------------------------|---------------------|
| 等壓線 Isobaric line | ○ 快晴 Clear | ⊗ 雪 Snow | ○ 軟風 Light Wind 2-4 m.p.s. | ⊗ 烈風 Strong Gale 29-35 m.p.s. | ⊗ 颶風 Hurricane 40 > |
| 等溫線 Isothermal line | ⊙ 晴 Fair | ⊙ 霧 Fog | ○ 和風 Moderate Wind 4-6 m.p.s. | ⊗ 15-20 m.p.s. | ⊗ 29-35 m.p.s. |
| 不連續線 Line of discontinuity | ⊙ 曇 Cloudy | ⊙ 雷雨 Thunder-storm | ○ 疾風 Strong Wind 6-10 m.p.s. | ⊗ 20-25 m.p.s. | ⊗ 35-40 m.p.s. |
| | ● 雨 Rain | ⊙ 濃煙霧 Thick haze | ○ 強風 Gale 10-15 m.p.s. | ⊗ 25-29 m.p.s. | ⊗ 40 < |

波ノ模様 Sea Disturbance: 無記號海面平滑 No symbol means dead calm; 海面穏か Smooth; 波少ク Swell; 波少ク Slight; 波可ク Moderate; 浪稍高 Rough; 浪甚高 Very high; 怒濤 Phenomenal; 方向ノネリ又ハ浪ノ来ノ方向 Direction shows in which swell or roller comes.

明治廿七年三月七日第三種郵便物認可
昭和四年十月三日發行

發行人 發行所
東京市麹町區竹平町風番地

中央氣象臺

東京市神田區西小川町一丁目四番地 電話九段二八四四番
印刷販賣者 清華堂 山田忠義 (定價郵稅共壹枚金五錢)

拾月壹日午前六時各地觀測表
OBSERVATIONS at 6a.m. (135° M.S.T.) October 1929

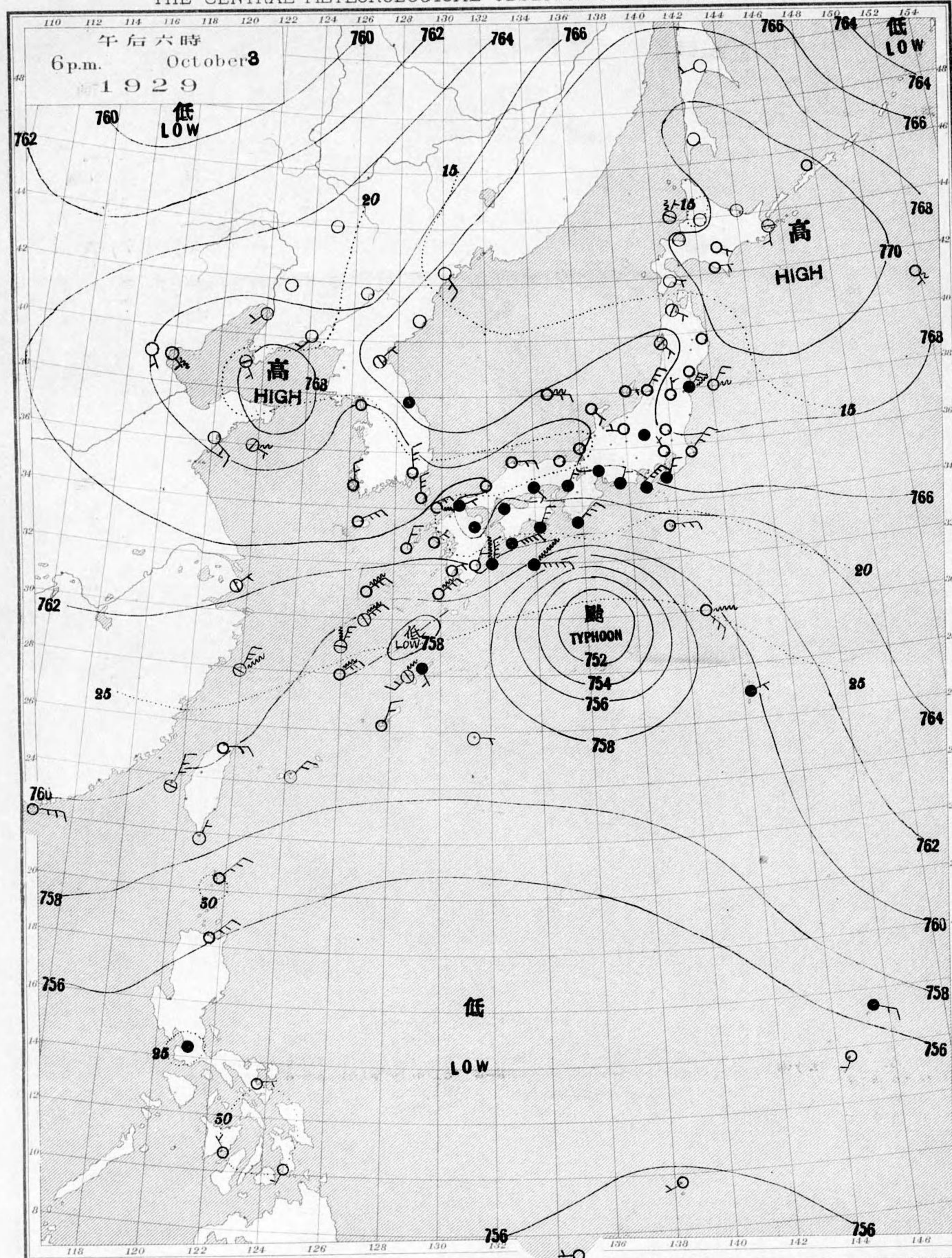
| 測候所 | 氣壓 | 氣溫 | 風向 | 風速 | 雲量 | 雲形 | 天氣 | 雨量 | 測候所 | 氣壓 | 氣溫 | 風向 | 風速 | 雲量 | 雲形 | 天氣 | 雨量 |
|-----------------|---------------------|--------------|-------------|-----------|------|------|---------|-----------------|-----------------|---------------------|-------------------|-----------------------|-----------------------|----------|------|---------|-----------------|
| STATIONS | Air Press. mm. 700+ | Air Temp. °C | Wind Direc. | Vel. m.s. | Amt. | Form | Weather | Precip. mm. (1) | STATIONS | Air Press. mm. 700+ | Air Temp. °C | Wind Direc. | Vel. m.s. | Amt. | Form | Weather | Precip. mm. (1) |
| パラオ Palau | 56.8 | 24.7 | - | 1 | 10 | KN | c | 68 | 山形 Yamagata | 71.3 | 5.6 | - | 1 | 1 | S | b | 3 |
| 恒春 Kōsyun | 59.9 | 24.4 | NE | 6 | 0 | SK | b | - | 秋田 Akita | 70.0 | 6.8 | E | 2 | 7 | KC | bc | - |
| 臺東 Taitō | 61.4 | 22.4 | NNW | 3 | 10 | SK | c | - | 水戸 Mito | 70.2 | 8.6 | NNW | 2 | 0 | - | b | 27 |
| 臺南 Tainan | 60.4 | 20.4 | - | 1 | 0 | SK | c | - | 金山 Kanayama | - | - | - | - | - | - | - | - |
| 澎湖 Hōko | 60.4 | 24.2 | NE | 8 | 1 | SK | b | - | 石巻 Isinomaki | 70.7 | 7.6 | NNW | 3 | 0 | - | b | 1 |
| 臺北 Taihoku | 61.7 | 18.4 | - | 1 | 0 | - | b | - | 水澤 Midusawa | 71.3 | 4.2 | - | 1 | 0 | - | b | - |
| 石垣 Isigakizima | - | - | - | - | - | - | - | - | 盛岡 Morioka | 71.3 | 5.9 | NE | 2 | 0 | S | b | - |
| 那覇 Naha | 61.1 | 21.0 | ENE | 2 | 1 | KC | b | - | 宮古 Miyako | 70.6 | 10.2 | W | 4 | 4 | SK | bc | 1 |
| 名瀬 Naze | 62.2 | 22.6 | - | 1 | 10 | SK | c | - | 青森 Aomori | 71.3 | 6.8 | - | 0 | 3 | SK | bc | - |
| 鹿児島 Kagosima | 64.8 | 19.4 | NNE | 2 | 8 | KC | c | - | 函館 Hakodate | 71.4 | 6.0 | NNW | 2 | 0 | SK | bc | - |
| 宮崎 Miyazaki | 65.8 | 14.4 | - | 1 | 10 | OK | c | - | 釧路 Kuroi | 71.1 | 9.3 | S | 3 | 7 | K | bc | 1 |
| 熊本 Kumamoto | 66.2 | 16.2 | NNE | 2 | 10 | SK | c | - | 札幌 Sapporo | 71.6 | 7.5 | - | 1 | 10 | KC | bc | - |
| 足摺 Asizuri | 65.8 | 23.3 | NNE | 6 | 7 | KC | bc | - | 羽幌 Haboro | 71.1 | 2.9 | SE | 5 | 3 | SK | bc | - |
| 高知 Kōchi | 66.7 | 14.3 | SW | 2 | 10 | SK | c | - | 旭川 Asahigawa | 72.0 | 1.3 | - | 0 | 7 | S | bc | - |
| 室戸 Muroto | 66.0 | 17.6 | NNE | 5 | 10 | KC | c | - | 浦河 Urakawa | 71.2 | 9.0 | N | 4 | 10 | SK | c | - |
| 徳島 Tokushima | 67.9 | 16.2 | WNW | 2 | 10 | SK | c | - | 帯広 Obihiro | 71.9 | 3.8 | - | 1 | 0 | SK | b | - |
| 和歌山 Wakayama | 66.7 | 13.4 | ENE | 2 | 10 | KC | c | - | 網走 Abasiri | 70.9 | 3.4 | WSW | 2 | 2 | SK | b | - |
| 潮岬 Siomisaki | 66.0 | 18.9 | NE | 7 | 10 | SK | c | - | 網走 Kusiro | 72.4 | 3.5 | - | 1 | 10 | KC | c | - |
| 大分 Ōita | 67.2 | 14.0 | - | 0 | 10 | CS | e | - | 根室 Nemuro | 70.8 | 8.3 | SW | 2 | 10 | SK | c | 1 |
| 松山 Matuyama | 66.3 | 15.3 | - | 1 | 10 | SK | c | - | 紗那 Syana | 69.2 | 8.5 | WNW | 6 | 10 | SK | c | - |
| 多度津 Tadotsu | 67.5 | 15.5 | - | 1 | 10 | CS | e | - | 大泊 Ootomari | 69.1 | 2.0 | - | 0 | 3 | SC | bc | - |
| 廣島 Hiroshima | 67.6 | 15.1 | NNE | 2 | 10 | SK | c | - | 敷香 Sikka | - | - | - | - | - | - | - | - |
| 岡山 Ōkayama | 67.9 | 13.0 | - | 1 | 9 | SC | c | - | 釜山 Husan | 68.3 | 16.7 | NNW | 4 | 10 | SK | c | - |
| 神戸 Kōbe | 67.7 | 14.6 | NNE | 2 | 10 | SK | c | - | 濟州島 Saisyūtō | 67.4 | 14.9 | ESE | 3 | 10 | SK | c | - |
| 大阪 Ōsaka | 67.8 | 14.1 | ENE | 2 | 9 | SK | c | - | 木浦 Moppo | 68.6 | 14.8 | NE | 4 | 8 | C | e | - |
| 京都 Kyōto | 68.3 | 11.5 | NE | 2 | 8 | CS | c | - | 仁川 Zinsen | 69.8 | 11.8 | ENE | 3 | 10 | C | e | - |
| 八木 Yagi | 68.0 | 16.9 | - | 0 | 10 | S | f | - | 江陵 Kōryō | 71.5 | 10.4 | SSW | 4 | 10 | SK | c | - |
| 富江 Tomie | 66.0 | 19.0 | NNE | 7 | 8 | KC | c | - | 元山 Gensan | 70.8 | 8.3 | SSW | 2 | 10 | SK | c | - |
| 長崎 Nagasaki | 66.0 | 17.3 | NE | 6 | 10 | CS | c | - | 城津 Zyōsin | 71.1 | 7.2 | NW | 4 | 1 | SK | b | - |
| 佐賀 Saga | 66.6 | 14.2 | NE | 2 | 3 | CS | bc | - | 雄基 Yūki | 71.3 | 5.3 | N | 2 | 0 | SK | b | - |
| 福岡 Fukuoka | 66.7 | 11.2 | - | 0 | 4 | SK | bc | - | 中江鎮 Tyūkōtin | 71.1 | 0.3 | - | 1 | 0 | - | b | - |
| 嚴原 Iuhara | 67.6 | 19.3 | N | 4 | 10 | N | c | - | 龍岩浦 Ryūganpo | 69.5 | 9.2 | NE | 2 | 0 | SK | b | - |
| 下関 Simonoseki | 67.2 | 15.7 | ENE | 4 | 8 | SK | c | - | 大連 Dairen | 68.1 | 15.5 | SSE | 2 | 1 | SK | b | - |
| 濱田 Hamada | 68.2 | 13.7 | ENE | 2 | 9 | SC | e | - | 營口 Yinkow | 67.7 | 9.9 | SSE | 2 | 0 | - | b | - |
| 境 Sakai | 67.9 | 17.8 | - | 0 | 8 | KC | c | - | 奉天 Mukden | 66.8 | 8.4 | - | 0 | 0 | - | b | - |
| 宮津 Miyadu | 67.2 | 14.6 | - | 1 | 10 | SK | c | 1 | 長春 Changchun | 67.0 | 5.0 | - | 1 | 0 | - | b | - |
| 津 Tsu | 68.3 | 15.7 | WNW | 2 | 10 | SK | c | 2 | 天津 Tientsin | 66.5 | 14.2 | - | 1 | 0 | - | b | - |
| 岐阜 Gifu | 68.2 | 15.2 | - | 0 | 10 | N | r | - | 青島 Tsingtau | 67.2 | 16.2 | E | 4 | 9 | CS | c | - |
| 名古屋 Nagoya | 68.3 | 14.3 | NNE | 2 | 10 | N | c | 7 | 上海 Shanghai | 65.4 | 19.8 | - | 0 | 10 | N | c | 3 |
| 濱松 Hamamatu | 67.8 | 16.4 | E | 3 | 8 | KC | c | 16 | ラサライ Rasazima | - | - | - | - | - | - | - | - |
| 長津呂 Nagaturo | 67.7 | 16.2 | NE | 10 | 6 | SK | bc | 11 | 大東島 Ooagarizima | - | - | - | - | - | - | - | - |
| 沼津 Numadu | 69.3 | 14.6 | E | 2 | 2 | SK | b | 23 | サイパン Saipan | 57.4 | 25.9 | ESE | 4 | 9 | KN | c | - |
| 横濱 Yokohama | 69.9 | 13.7 | N | 8 | 2 | KC | b | 20 | ボネペ Ponape | 57.2 | 26.4 | - | 1 | 10 | KN | c | - |
| 東京 Tōkyō | 70.4 | 12.3 | NW | 2 | 2 | KC | b | 23 | 船名 | 東經 | 北緯 | 氣壓 | 風向 | 風力 | 天氣 | | |
| 熊谷 Kumagaya | 70.8 | 11.4 | W | 2 | 10 | SK | c | 25 | SHIP. | Long. | Lat. | Air Pressure 700+ | Wind (3) Direc. Force | Weather | | | |
| 布良 Mera | 69.0 | 15.2 | NE | 3 | 4 | SK | bc | 24 | Taito | m. | 141 | 37 | 67.5 | NW | 5 | bc | |
| 鏡子 Tyōsi | 68.8 | 17.4 | NE | 7 | 2 | K | b | 43 | Kōti | m. | 127 | 28 | 60.7 | E | 3 | c | |
| 八丈島 Hatidyōzima | 66.3 | 20.2 | ENE | 13 | 10 | SK | c | 11 | Siragi | m. | 130 | 34 | 64.8 | NE | 4 | c | |
| 父島 Titizima | 62.2 | 25.5 | - | 1 | 10 | CS | c | 4 | OSK. Kōsyun | m. | 121 | 25 | 60.5 | NE | 5 | bc | |
| 筑波山 Tukubasan | 70.4 | 7.9 | NE | 10 | 0 | KC | b | 21 | Mesima Tōdai | m. | 128 | 32 | 56.1 | NE | 5 | bc | |
| 高山 Takayama | 69.8 | 10.1 | - | 0 | 7 | S | bc | 5 | Syōkei | m. | 129 | 35 | 66.6 | NE | 4 | c | |
| 飯田 Iida | 69.8 | 10.4 | - | 1 | 6 | K | bc | 10 | Kinsan | m. | 123 | 25 | 58.2 | NNE | 2 | bc | |
| 松本 Matumoto | 71.1 | 8.0 | - | 0 | 10 | S | f | 14 | 12th Sapporo | m. | 144 | 47 | 69.9 | W | 3 | bc | |
| 長野 Nagano | 71.0 | 7.2 | - | 1 | 4 | SK | bc | 7 | Oridono | m. | 153 | 44 | 61.7 | N | 5 | c | |
| 甲府 Kōfu | 70.6 | 12.0 | - | 0 | 10 | SK | c | - | Koma | m. | 129 | 35 | 69.6 | NE | 5 | c | |
| 前橋 Maebasi | 70.8 | 10.2 | NNW | 3 | 4 | SK | bc | 12 | Meikai | m. | 119 | 24 | 63.8 | NE | 5 | bc | |
| 足尾 Asio | 70.9 | 6.2 | - | 0 | 6 | SK | bc | 14 | 觀測所 | 時刻 | 氣壓 | 風向 | 風力 | 氣溫 | 天氣 | | |
| 宇都宮 Utsunomiya | 70.7 | 7.0 | - | 0 | 0 | - | b | 19 | STATIONS | Time | Air Pressure 700+ | Wind (3) Direc. Force | Air Temp. | Weather. | | | |
| 福島 Fukuima | 71.6 | 8.7 | - | 0 | 10 | S | f | 13 | Hongkong | | | | | | | | |
| 彦根 Hikone | 67.9 | 13.3 | - | 0 | 10 | SK | c | - | Manila | | | | | | | | |
| 伊吹山 Ibukisan | 68.4 | 9.6 | SE | 4 | 10 | S | f | - | Appari | | | | | | | | |
| 福井 Fukui | 68.0 | 11.6 | - | 1 | 10 | SK | c | - | Legaspi | | | | | | | | |
| 金澤 Kanazawa | 68.2 | 14.2 | - | 1 | 8 | SK | c | - | Iloilo | | | | | | | | |
| 輪島 Wazima | 69.2 | 10.4 | S | 3 | 3 | C | bc | 1 | Surigao | | | | | | | | |
| 伏木 Husiki | 69.0 | 12.1 | SW | 2 | 7 | K | bc | 9 | Yap | | | | | | | | |
| 高田 Takata | 69.7 | 11.1 | S | 2 | 10 | KC | c | - | Guam | | | | | | | | |
| 新潟 Niigata | 69.7 | 11.1 | SSE | 3 | 1 | SK | b | 1 | Basco | | | | | | | | |
| 相川 Aikawa | 69.6 | 13.2 | E | 2 | 0 | SK | b | 1 | Wladivostock | 7 | 69.5 | - | 0 | - | - | - | |

天氣 Weather 快晴 Clear 晴 Fair 曇 Cloudy 雨 Rain 雪 Snow 霧 Fog 雷雨 Thunderstorm 濃煙霧 Thick haze
記號 Notation b bc c r s f t h

九月拾日午后六時各地觀測表
OBSERVATIONS at 6p.m. (135° M.S.T.) September 30 1929

| 測候所 | 氣壓 | 氣溫 | 風向 | 風速 | 雲量 | 雲形 | 天氣 | 雨量 | 測候所 | 氣壓 | 氣溫 | 風向 | 風速 | 雲量 | 雲形 | 天氣 | 雨量 |
|----------------|---------------------|--------------|-------------|-----------|------|------|---------|-----------------|--------------|---------------------|--------------|-------------|-----------|------|------|---------|-----------------|
| STATIONS | Air Press. mm. 700+ | Air Temp. °C | Wind Direc. | Vel. m.s. | Amt. | Form | Weather | Precip. mm. (2) | STATIONS | Air Press. mm. 700+ | Air Temp. °C | Wind Direc. | Vel. m.s. | Amt. | Form | Weather | Precip. mm. (2) |
| パラオ Palau | 57.1 | 24.4 | - | 1 | 10 | KN | t | 63 | 七川 Zinsen | 67.6 | 19.1 | - | 1 | 4 | C | bc | - |
| 恒春 Kōsyun | 59.5 | 25.8 | NE | 8 | 10 | SK | c | - | 江陵 Kōryō | 70.0 | 15.8 | - | 1 | 8 | SK | c | - |
| 澎湖 Hōko | 60.3 | 26.3 | NNE | 9 | 8 | CS | c | - | 元山 Gensan | 69.2 | 14.7 | E | 3 | 2 | SK | b | - |
| 臺北 Taihoku | 61.8 | 26.1 | NE | 5 | 8 | KC | c | - | 城津 Zyōsin | 70.2 | 13.8 | S | 3 | 2 | SK | b | - |
| 石垣 Isigakizima | 61.1 | 26.4 | N | 4 | 1 | K | b | - | 雄基 Yūki | 69.7 | 11.5 | SSW | 2 | 0 | - | b | - |
| 那覇 Naha | 60.7 | 24.4 | - | 1 | 10 | KN | c | - | 中江鎮 Tyūkōtin | 67.9 | 18.4 | S | 3 | 0 | SK | b | - |
| 名瀬 Naze | 60.5 | 25.1 | - | 1 | 7 | SK | bc | - | 龍岩浦 Ryūganpo | 67.6 | 16.1 | SSE | 3 | 0 | CS | b | - |
| 鹿児島 Kagosima | 62.2 | 23.5 | - | 1 | 1 | SK | b | - | 大連 Dairen | 66.7 | 18.0 | SE | 2 | 0 | - | b | - |
| 宮崎 Miyazaki | 63.2 | 21.0 | NE | 3 | 0 | SK | b | - | 營口 Yinkow | 65.8 | 17.3 | - | 1 | 0 | - | b | - |
| 熊本 Kumamoto | 64.0 | 19.3 | NNE | 4 | 0 | OK | b | - | 奉天 Mukden | - | - | - | - | - | - | - | - |
| 足摺 Asizuri | 63.0 | 21.7 | N | 4 | 0 | KC | b | - | 長春 Changchun | 66.5 | 13.6 | - | 0 | 0 | - | b | - |
| 高知 Kōchi | 63.7 | 19.6 | - | 1 | 0 | K | b | - | 天津 Tientsin | 65.7 | 23.8 | | | | | | |

天氣圖
WEATHER CHART.
THE CENTRAL METEOROLOGICAL OBSERVATORY OF JAPAN, TOKYO.



| | | | | | |
|----------------------------|------------|--------------------|----------------------------|-------------------------------|-----------------------------|
| 等壓線 Isobaric line | ○ 快晴 Clear | ⊗ 雪 Snow | ↘ 軟風 Light Wind 2-4 m.p.s. | ↘ 烈風 Strong Gale 15-20 m.p.s. | ↘ 颶風 Hurricane 25-35 m.p.s. |
| 等溫線 Isothermal line | ⊙ 晴 Fair | ⊙ 霧 Fog | ↘ 和風 Moderate Wind 4-6 " | ↘ 疾風 Strong Wind 20-25 " | ↘ 暴風 35-40 " |
| 不連續線 Line of discontinuity | ☁ 曇 Cloudy | ⚡ 雷雨 Thunder-storm | ↘ 強風 Gale 10-15 " | ↘ 暴風 25-29 " | ↘ 暴風 40 < |
| | ● 雨 Rain | ⊙ 濃煙霧 Thick haze | | | |

波ノ模様 Sea Disturbance: 無記號ノ海面平滑 No symbol means dead calm; 海面穏カ Smooth; 波ノ高シ Slight; 波ノ高シ Moderate; 波ノ高シ Rough; 波ノ高シ Very high; 怒濤 Phenomenal; 方向ハワリ又ハ浪ノ來ル方向 Direction shows in which swell or roller comes.

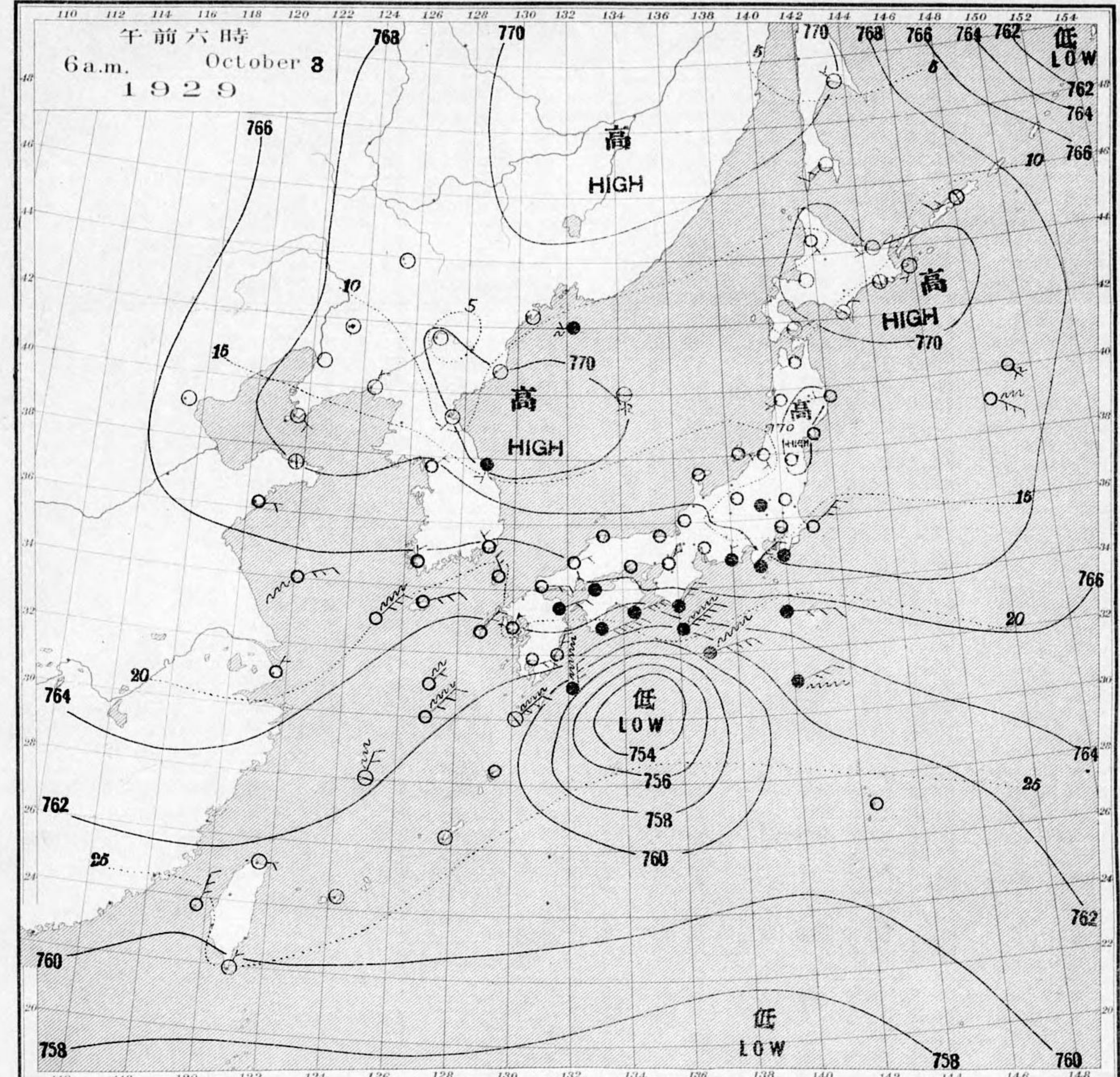
明治廿七年三月七日第三種郵便物認可
昭和四年十月十四日發行

發行人 發行所
東京市麹町區竹下町貳番地

中央氣象臺

東京市神田區西小川町二丁目四番地 電話九段一八四番
印刷販賣者 清華堂 山田忠義 (定價郵稅共壹枚金五錢)

天氣圖
WEATHER CHART.
THE CENTRAL METEOROLOGICAL OBSERVATORY OF JAPAN, TOKYO.



| 天氣豫報 | | | WEATHER FORECASTS | | |
|-----------|---|---|-------------------------------|--|--|
| 第一區 北至東ノ風 | 晴 | 全 | I N-E fair | | |
| 第二區 北至西ノ風 | 曇 | 全 | II N-W cloudy | | |
| 第三區 北至東ノ風 | 全 | 全 | III N-E cloudy | | |
| 第四區 全 | 雨 | 全 | IV N-E cloudy | | |
| 第五區 全 | 雨 | 全 | V N-E rainy, improving later | | |
| 第六區 全 | 曇 | 全 | VI N-E cloudy with some rain | | |
| 第七區 全 | 曇 | 全 | VII N-E cloudy with some rain | | |
| 第八區 北至西ノ風 | 晴 | 全 | VIII N-W fair | | |
| 第九區 全 | 晴 | 全 | IX N-W fair | | |

天氣概況
低氣壓ハ土佐沖ニ於テ活動中ニシテ、此ノ影響ガ九州ノ西ノ關西東海邊ニ至ル中、中部地方ニ於テハ門ノ野ノ南海邊ニ至テハ可ク雨風トナラズ、其他ノ地方モ一般ニ曇天ニシテ、北海道ト琉球、台灣ヲテ晴レテ居リマス。溫度ハ曇天ノ日並シク、高氣壓ハ北海道ノ西ノ北利亞沿海州ノ掩テテ余リ沙々ク活動中ニシテ、是等ノ關係ガ天氣ハ度角波リテテトナラズ居リマス。

東京豫報 TOKYO.
今晚ハ北東ノ風量リ勝リ小雨アリ、明日ハ北東ノ風量少ク雨後天氣幾分良ナル。

暴風警報
第三區風雨強カレベニ二日午後八時上ニ分警戒ス。

拾月貳 日午前六時各地觀測表
OBSERVATIONS at 6am. (135° M.S.T.) October 2 1929

| 測候所 STATIONS | 氣壓 Air Press. mm. 700+ | 氣溫 Air Temp. °C | 風向 | | 風速 | | 雲量 | 雲形 | 天氣 | 雨量 Precip. mm. (1) | 測候所 STATIONS | 氣壓 Air Press. mm. 700+ | 氣溫 Air Temp. °C | 風向 | | 風速 | | 雲量 | 雲形 | 天氣 | 雨量 Precip. mm. (1) | |
|-----------------|------------------------------|-----------------------|------|------|------|------|----|----|----|--------------------------|-----------------|------------------------------|-----------------------|-----------------|----------|----------|------|----|----|----|--------------------------|---|
| | | | Dir. | Vel. | Dir. | Vel. | | | | | | | | Dir. | Vel. | Dir. | Vel. | | | | | |
| パラオ Palau | 56.6 | 25.1 | - | 1 | 8 | KN | c | 5 | - | 山形 Yamagata | 71.9 | 8.4 | - | 0 | 4 | C | bc | - | - | - | - | |
| 恒春 Kōsyun | 59.9 | 25.0 | NNE | 2 | 2 | SK | b | - | - | 秋田 Akita | 70.9 | 3.8 | SE | 2 | 1 | KC | b | - | - | - | - | |
| 臺東 Taitō | 61.0 | 24.0 | N | 2 | 10 | SK | c | - | - | 水戸 Mito | 72.0 | 13.6 | - | 1 | 10 | SK | c | - | - | - | - | |
| 臺南 Tainan | 60.0 | 21.3 | - | 1 | 0 | S | bc | - | - | 金山 Kanayama | - | - | - | - | - | - | - | - | - | - | - | |
| 澎湖 Hōko | 60.5 | 25.1 | NE | 8 | 7 | SK | bc | - | - | 石巻 Isinomaki | 72.6 | 13.0 | NNW | 3 | 10 | N | r | - | - | - | - | |
| 臺北 Taihoku | 61.6 | 23.0 | E | 2 | 10 | SK | c | - | - | 石巻 Isinomaki | 73.7 | 7.8 | - | 1 | 8 | S | c | - | - | - | - | |
| 石垣 Isigakizima | 60.7 | 23.2 | N | 2 | 0 | - | bc | - | - | 水澤 Midusawa | 72.8 | 7.0 | ESE | 2 | 9 | SK | c | - | - | - | - | |
| 那覇 Naha | 60.9 | 22.6 | - | 1 | 1 | C | bc | - | - | 盛岡 Morioka | 72.2 | 10.9 | W | 2 | 10 | SK | c | - | - | - | - | |
| 名瀬 Naze | 61.5 | 24.4 | - | 1 | 10 | SK | c | - | - | 宮古 Miyako | 71.9 | 4.7 | - | 0 | 6 | C | bc | - | - | - | - | |
| 鹿兒島 Kagosima | 64.3 | 20.4 | NW | 2 | 10 | N | r | - | - | 青森 Aomori | 71.7 | 8.1 | N | 2 | 9 | C | c | - | - | - | - | |
| 宮崎 Miyazaki | 64.7 | 19.2 | - | 1 | 10 | SK | c | - | - | 青森 Aomori | 71.8 | 11.2 | SSW | 6 | 7 | C | bc | - | - | - | - | |
| 熊本 Kumamoto | 65.1 | 18.9 | - | 1 | 10 | SK | c | - | - | 札幌 Sapporo | 72.0 | 1.1 | - | 0 | 8 | C | c | - | - | - | - | |
| 足摺 Asizuri | 64.5 | 21.0 | ENE | 22 | 10 | N | r | 24 | - | 羽幌 Haboro | 71.3 | 8.9 | SSE | 8 | 9 | SK | c | - | - | - | - | |
| 高知 Kōti | 66.9 | 18.2 | WSW | 2 | 10 | SK | c | - | - | 旭川 Asahigawa | 72.7 | 0.6 | - | 0 | 10 | S | f | - | - | - | - | |
| 室戸 Muroto | 66.1 | 18.0 | E | 18 | 10 | N | r | 8 | - | 浦河 Urakawa | 72.8 | 9.9 | NE | 5 | 10 | C | c | - | - | - | - | |
| 徳島 Tokushima | 68.0 | 17.7 | - | 0 | 10 | SK | c | - | - | 帯広 Obihiro | 73.2 | -0.5 | - | 0 | 10 | C | f | - | - | - | - | |
| 和歌山 Wakayama | 67.5 | 15.8 | - | 1 | 10 | SK | c | - | - | 網走 Abasiri | 71.0 | 6.6 | SE | 2 | 2 | C | b | - | - | - | - | |
| 潮岬 Siomisaki | 67.7 | 19.6 | ENE | 9 | 10 | N | r | 5 | - | 網走 Abasiri | 73.0 | 0.8 | N | 2 | 4 | C | bc | - | - | - | - | |
| 大分 Ōita | 66.1 | 17.8 | S | 2 | 10 | N | r | 2 | - | 多度津 Tadotsu | 72.5 | 9.2 | SSW | 2 | 2 | SK | b | - | - | - | - | |
| 松山 Matuyama | 65.5 | 20.3 | ESE | 2 | 10 | N | c | - | - | 根室 Nemuro | 71.3 | 10.0 | S | 3 | 0 | S | b | - | - | - | - | |
| 多度津 Tadotsu | 66.3 | 19.3 | ENE | 2 | 10 | SK | c | - | - | 大泊 Ootomari | 67.8 | 12.0 | SW | 15 | 0 | SC | b | - | - | - | - | |
| 廣島 Hiroshima | 66.5 | 19.1 | - | 1 | 10 | SK | c | - | - | 敦香 Sikka | 63.2 | 9.5 | - | 1 | 0 | - | b | - | - | - | - | |
| 岡山 Okayama | 67.8 | 17.5 | - | 1 | 8 | CS | c | - | - | 敦香 Sikka | 67.1 | 15.9 | NNW | 4 | 8 | SK | c | - | - | - | - | - |
| 神戸 Kōbe | 67.9 | 18.4 | ENE | 10 | 7 | KC | bc | - | - | 釜山 Husan | 67.0 | 18.7 | NE | 6 | 3 | S | bc | - | - | - | - | - |
| 大阪 Ōsaka | 67.8 | 18.2 | NE | 5 | 9 | SK | c | - | - | 釜山 Husan | 67.8 | 13.1 | NNE | 3 | 9 | SK | c | - | - | - | - | - |
| 京都 Kyōto | 68.3 | 17.8 | NE | 3 | 9 | SK | c | - | - | 釜山 Husan | 69.5 | 12.0 | E | 2 | 9 | C | c | - | - | - | - | - |
| 八木 Yagi | 67.9 | 10.9 | NNE | 2 | 10 | SK | c | - | - | 仁川 Zinsen | 70.3 | 10.2 | - | 1 | 10 | SK | c | - | - | - | - | - |
| 富江 Tomie | 65.1 | 19.8 | N | 3 | 8 | KC | bc | - | - | 江陵 Kōryō | 70.4 | 8.3 | SW | 2 | 3 | C | bc | - | - | - | - | - |
| 長崎 Nagasaki | 65.2 | 18.1 | - | 1 | 3 | SK | bc | - | - | 元山 Gensan | 70.2 | 13.2 | - | 1 | 10 | SK | c | - | - | - | - | - |
| 佐賀 Saga | 65.2 | 19.0 | NE | 2 | 10 | SK | c | - | - | 雄基 Yūki | 70.4 | 12.9 | - | 0 | 9 | SK | c | - | - | - | - | - |
| 福岡 Fukuoka | 65.7 | 16.7 | - | 0 | 10 | SK | c | - | - | 中江津 Tyūkōtin | 71.0 | 2.6 | - | 0 | 0 | - | b | - | - | - | - | - |
| 熊本 Kumamoto | 66.5 | 19.6 | NNW | 3 | 10 | N | c | - | - | 龍岩浦 Ryūganpo | 69.4 | 9.1 | NNE | 2 | 3 | C | bc | - | - | - | - | - |
| 下関 Simonoseki | 66.3 | 19.2 | E | 5 | 10 | SK | c | - | - | 大連 Dairen | 68.2 | 17.2 | S | 3 | 0 | K | b | - | - | - | - | - |
| 濱田 Hamada | 65.8 | 18.3 | ENE | 2 | 10 | SK | c | - | - | 大連 Dairen | 67.8 | 12.3 | SE | 2 | 0 | - | b | - | - | - | - | - |
| 境 Sakai | 67.3 | 18.2 | - | 1 | 10 | SC | c | - | - | 營口 Yinkow | 67.7 | 10.8 | - | 1 | 0 | - | b | - | - | - | - | - |
| 宮津 Miyadu | 68.6 | 16.7 | - | 0 | 10 | SK | c | - | - | 奉天 Mukden | 67.7 | 10.2 | S | 4 | 0 | - | b | - | - | - | - | - |
| 津 Tu | 69.4 | 18.3 | E | 2 | 10 | SK | c | - | - | 長春 Changchun | 66.5 | 15.2 | - | 1 | 0 | - | b | - | - | - | - | - |
| 岐阜 Gifu | 70.0 | 16.4 | - | 0 | 8 | SK | c | - | - | 天津 Tientsin | 67.2 | 19.6 | - | 0 | 7 | K | bc | - | - | - | - | - |
| 名古屋 Nagoya | 70.0 | 15.9 | NNE | 2 | 7 | SK | bc | - | - | 青島 Tsingtau | 65.8 | 18.9 | NE | 2 | 1 | SK | b | - | - | - | - | - |
| 濱松 Hamamatu | 70.0 | 15.6 | NE | 3 | 9 | SK | c | - | - | 上海 Shanghai | - | - | - | - | - | - | - | - | - | - | - | |
| 長津呂 Nagaturo | 69.8 | 16.8 | NE | 12 | 9 | CS | c | - | - | ラサライ Rasazima | - | - | - | - | - | - | - | - | - | - | - | |
| 沼津 Numadu | 71.4 | 13.2 | ENE | 2 | 4 | C | bc | - | - | 大東島 Ōagarizima | 61.0 | - | E | 3 | 10 | CS | c | - | - | - | - | - |
| 横濱 Yokohama | 71.9 | 14.8 | N | 5 | 9 | KC | c | - | - | サイパン Saipan | 57.6 | 26.1 | E | 2 | 10 | CS | c | - | - | - | - | - |
| 東京 Tōkyō | 72.0 | 14.9 | NNW | 2 | 10 | SK | c | - | - | ボネペ Ponape | 57.2 | 24.1 | - | 1 | 10 | SC | c | - | - | - | - | - |
| 熊谷 Kumagaya | 72.2 | 14.2 | - | 0 | 10 | SK | c | - | - | 船名 | 東經 | 北緯 | 氣壓 | 風向 | 風力 | 天氣 | | | | | | |
| 布良 Mera | 71.3 | 14.1 | NE | 2 | 6 | C | bc | - | - | SHIP. | E | N | Air Pressure 700+ | Wind (3) Direc. | Force | Weath. | | | | | | |
| 銚子 Tyōsi | 71.4 | 17.1 | ENE | 7 | 0 | K | b | - | - | Chefoo | m. | 140 | 33 | 68.6 | NE | 6 | c | | | | | |
| 八丈島 Hatidyōzima | 68.1 | 20.4 | ENE | 10 | 10 | SK | c | - | - | Karahuto | m. | 142 | 46 | 70.4 | W | 4 | b | | | | | |
| 父島 Titizima | 62.2 | 26.0 | ENE | 2 | 10 | CS | c | - | - | Honolulu | m. | 129 | 32 | 62.0 | NNE | 3 | bc | | | | | |
| 筑波山 Tukubasan | 72.9 | 9.1 | ENE | 3 | 9 | SK | c | - | - | OSK.Misima | m. | 119 | 24 | 61.2 | NNE | 4 | bc | | | | | |
| 高山 Takayama | 70.8 | 12.0 | - | 1 | 10 | SK | c | - | - | Tetu.Kelhuku | m. | 129 | 35 | 67.1 | NNE | 4 | c | | | | | |
| 飯田 Iida | 70.7 | 12.7 | - | 0 | 0 | - | b | - | - | Tainan | m. | 131 | 31 | 67.8 | NE | 4 | c | | | | | |
| 松本 Matumoto | 71.3 | 12.6 | - | 0 | 10 | SK | c | - | - | Hakonosan | m. | 143 | 37 | 71.9 | ENE | 3 | bc | | | | | |
| 長野 Nagano | 71.1 | 13.0 | SW | 3 | 6 | C | bc | - | - | Harbin | m. | 125 | 36 | 66.8 | E | 2 | bc | | | | | |
| 甲府 Kōfu | 71.8 | 12.2 | - | 1 | 6 | SK | bc | - | - | 觀測所 | 時刻 | 氣壓 | 風向 | 風力 | 氣溫 | 天氣 | | | | | | |
| 前橋 Maebasi | 72.0 | 10.0 | W | 2 | 10 | SK | c | - | - | STATIONS | Time | Air Pressure 700+ | Wind (3) Direc. | Air Temp. | Weather. | | | | | | | |
| 足尾 Asio | 72.3 | 13.3 | - | 0 | 10 | SK | c | - | - | Hongkong | 11 | 60.5 | ENE | 4 | 25 | overcast | | | | | | |
| 宇都宮 Utunomiya | 72.8 | 10.5 | - | 0 | 8 | CS | c | - | - | Manila | 7 | 57.2 | NE | 1 | 23 | overcast | | | | | | |
| 福島 Fukushima | 69.2 | 15.2 | - | 1 | 10 | SK | c | - | - | Appari | 7 | 57.8 | SW | 2 | 25 | overcast | | | | | | |
| 彦根 Hikone | 69.2 | 15.2 | - | 1 | 10 | SK | c | - | - | Legaspi | 7 | 55.7 | - | 0 | 25 | overcast | | | | | | |
| 伊吹山 Ibukisan | 71.7 | 7.0 | SSE | 8 | 10 | CK | c | - | - | Hilo | 7 | 56.3 | NE | 2 | 24 | overcast | | | | | | |
| 福井 Fukui | 68.8 | 16.4 | - | 1 | 10 | SK | c | - | - | Surigao | 7 | 55.7 | - | 0 | 25 | overcast | | | | | | |
| 金澤 Kanazawa | 69.1 | 16.9 | E | 2 | 10 | SK | c | - | - | Yap | 7 | 56.6 | N | 2 | - | overcast | | | | | | |
| 輪島 Wazima | 69.9 | 13.5 | SSW | 2 | 7 | KC | bc | - | - | Guam | 7 | 56.0 | E | 1 | - | overcast | | | | | | |
| 伏木 Husiki | 69.5 | 16.6 | - | 1 | 9 | SK | c | - | - | Basco | 7 | 58.4 | NNE | 1 | 25 | overcast | | | | | | |
| 高田 Takata | 70.0 | 16.9 | SSW | 2 | 10 | SC | c | - | - | | | | | | | | | | | | | |
| 新潟 Niigata | 70.3 | 15.5 | SSE | 3 | 10 | KC | c | - | - | | | | | | | | | | | | | |
| 相川 Aikawa | 70.0 | 17.2 | ESE | 3 | 8 | SK | c | - | - | | | | | | | | | | | | | |

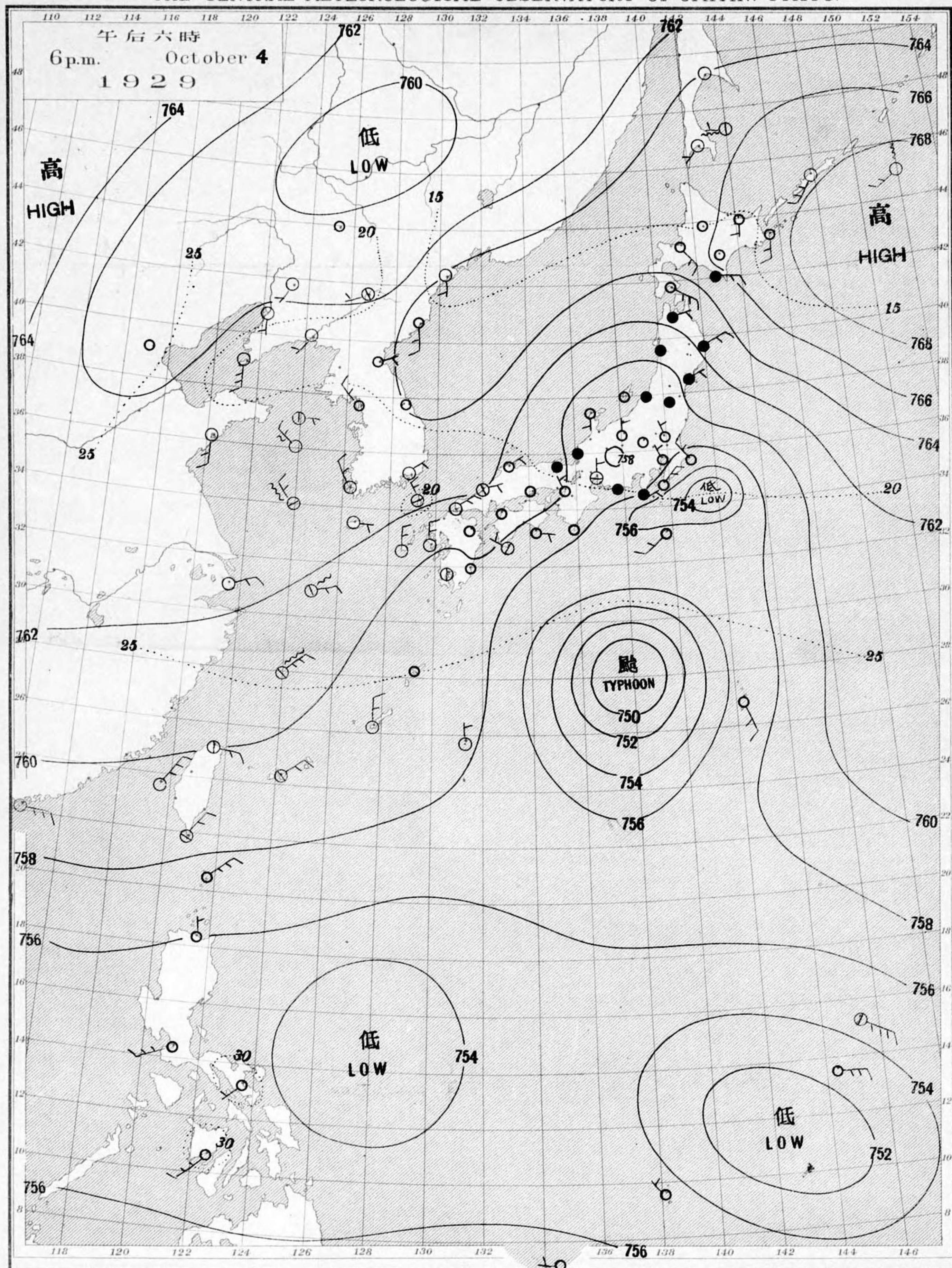
天氣 Weather 快晴 Clear 晴 Fair 曇 Cloudy 雨 Rain 雪 Snow 霧 Fog 雷雨 Thunderstorm 濃煙霧 Thick haze
記號 Notation b bc c r s f t h

拾月壹 日午后六時各地觀測表
OBSERVATIONS at 6p.m. (135° M.S.T.) October 1 1929

| 測候所 STATIONS | 氣壓 Air Press. mm. 700+ | 氣溫 Air Temp. °C | 風向 | | 風速 | | 雲量 | 雲形 | 天氣 | 雨量 Precip. mm. (2) | 測候所 STATIONS | 氣壓 Air Press. mm. 700+ | 氣溫 Air Temp. °C | 風向 | | 風速 | | 雲量 | 雲形 | 天氣 | 雨量 Precip. mm. (2) | |
|-----------------|------------------------------|-----------------------|------|------|------|------|----|----|----|--------------------------|-----------------|------------------------------|-----------------------|------|------|----|----|----|----|----|--------------------------|---|
| | | | Dir. | Vel. | Dir. | Vel. | | | | | | | | Dir. | Vel. | | | | | | | |
| パラオ Palau | 55.9 | 27.1 | - | 1 | 10 | KN | r | 5 | - | 仁川 Zinsen | 68.6 | 18.5 | ENE | 2 | 6 | C | bc | - | - | - | - | - |
| 恒春 Kōsyun | 59.9 | 26.6 | NE | 4 | 0 | K | b | - | - | 江陵 Kōryō | 70.2 | 16.4 | - | 1 | 10 | SK | c | - | - | - | - | - |
| 澎湖 Hōko | 60.5 | 26.2 | NNE | 9 | 6 | SK | bc | - | - | 元山 Gensan | 69.8 | 15.3 | E | 2 | 10 | C | c | - | - | - | - | - |
| 臺北 Taihoku | 61.6 | 26.8 | E | 6 | 9 | SK | c | - | - | 城津 Zyōsin | 69.8 | 15.3 | S | 7 | 4 | SK | bc | - | - | - | - | - |
| 石垣 Isigakizima | 60.8 | 27.0 | NNE | 4 | 6 | KC | bc | - | - | 雄基 Yūki | 69.8 | 13.7 | S | 4 | 10 | SK | c | - | - | - | - | - |
| 那覇 Naha | 60.9 | 25.2 | E | 3 | 8 | C | c | - | - | 中江津 Tyūkōtin | 65.3 | 16.0 | - | 1 | 0 | CK | b | - | - | - | - | - |
| 名瀬 Naze | 62.0 | 25.8 | E | 2 | 10 | SK | c | - | - | 龍岩浦 Ryūganpo | 68.6 | 17.9 | SSW | 3 | 8 | C | c | - | - | - | - | - |
| 鹿兒島 Kagosima | 64.5 | 23.6 | - | 1 | 10 | KC | c | - | - | 大連 Dairen | 67.6 | 19.5 | SSE | 4 | 10 | K | c | - | - | - | - | - |
| 宮崎 Miyazaki | 65.4 | 22.0 | - | 1 | 10 | SK | c | - | - | 營口 Yinkow | 66.3 | 20.4 | SSW | 4 | 4 | | | | | | | |

天氣圖
WEATHER CHART.

THE CENTRAL METEOROLOGICAL OBSERVATORY OF JAPAN. TOKYO.



| | | | | | |
|----------------------------|------------|--------------------|----------------------------|-------------------------------|-----------------------------|
| 等壓線 Isobaric line | ○ 快晴 Clear | ⊙ 雪 Snow | ○ 軟風 Light Wind 2-4 m.p.s. | ○ 烈風 Strong Gale 15-20 m.p.s. | ○ 颶風 Hurricane 29-35 m.p.s. |
| 等溫線 Isothermal line | ⊙ 晴 Fair | ⊙ 霧 Fog | ○ 和風 Moderate Wind 4-6 | ○ 疾風 Strong Wind 6-10 | ○ 20-25 |
| 不連續線 Line of discontinuity | ⊙ 曇 Cloudy | ⊙ 雷雨 Thunder-storm | ○ 強風 Gale 10-15 | ○ 25-29 | ○ 40 < |
| 波模樣 Sea Disturbance | ● 雨 Rain | ⊙ 濃煙霧 Thick haze | | | |

波模樣 Sea Disturbance; 無記號海面平常 No symbol means dead calm; 海面穩靜 Smooth; 波浪少 Slight; 浪可 Moderate; 浪稍高 Rough; 浪甚高 Very high; 怒濤 Phenomenal; 方向ハネリ又浪ノ來ノ方向 Direction shows in which swell or roller comes.

明治廿七年三月七日第三種郵便物認可
昭和四年十月五日發行

發行人 發行所
東京市麹町區竹竿町貳番地

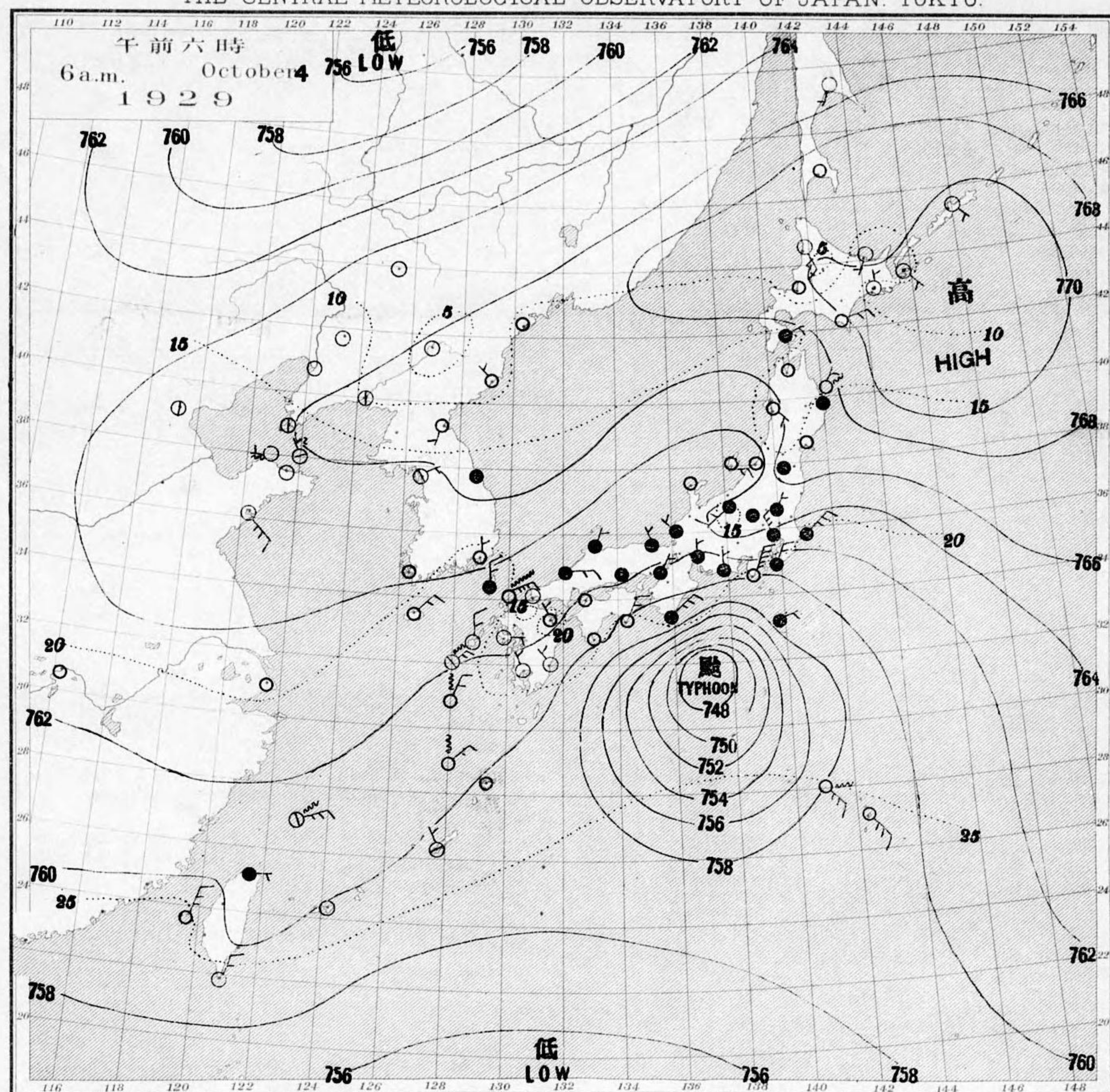
中央氣象臺

東京市神田區西小川町一丁目四番地 電話九段一八四四番
印刷販賣者 諸華堂 山田忠義 (定價郵稅共壹枚金五錢)

天氣圖

WEATHER CHART.

THE CENTRAL METEOROLOGICAL OBSERVATORY OF JAPAN. TOKYO.



| 天氣豫報 | | WEATHER FORECASTS | |
|-----------|------|-------------------|-----------------------|
| 第一區 北乃至東風 | 晴後曇 | I N-E | fair, cloudy later |
| 第二區 北乃至西風 | 天氣良々 | II N-W | improving |
| 第三區 全 | 全 | III N-W | improving |
| 第四區 全 | 全 | IV N-W | improving |
| 第五區 全 | 全 | V N-W | improving |
| 第六區 全 | 雲少雨 | VI N-W | cloudy with some rain |
| 第七區 北乃至東風 | 全 | VII N-E | cloudy with some rain |
| 第八區 全 | 曇 | VIII N-E | cloudy |
| 第九區 南乃至東風 | 全 | IX S-E | cloudy |

天氣概況
颶風ハ日本ノ南ノ海上ニ於テ北東ニ進行シ初メ模様ヲ示ス。此ノ影響ヲ土佐沖カラ鹿児島ニ至ル南海上ハ一帯ニ風雨強ク伊豆ノ長津島ヲハ風速毎秒十五米ニ達シ活リマス。又関西カノ奥州南部ニカケテ一般ニ雨ヲ降カ。九州方面ハ雨ヲ降シテマシ。温度ハ略シ平年並ニナリマシ。高氣圧ハ北海道カラ日本海ノ北ニ次第ニ弱リ気味トナリマシ。

東京豫報 TOKYO.
今晚ハ北東ノ風時々強ク雨
明日ハ北西ノ風 天氣良々。但シ朝中一寸雨降ルベシトス。

暴風警報
第五區風雨強カルベシ四日午前七時五分警戒入。
東京地方風雨強カルベシ(最大風速度十米前後ノ見込)
四日午前七時十五分警戒入。
第三區四日午前九時八分警戒解除。

拾月 日午前六時各地觀測表
OBSERVATIONS at 6a.m. (135° M.S.T.) October 3 1929

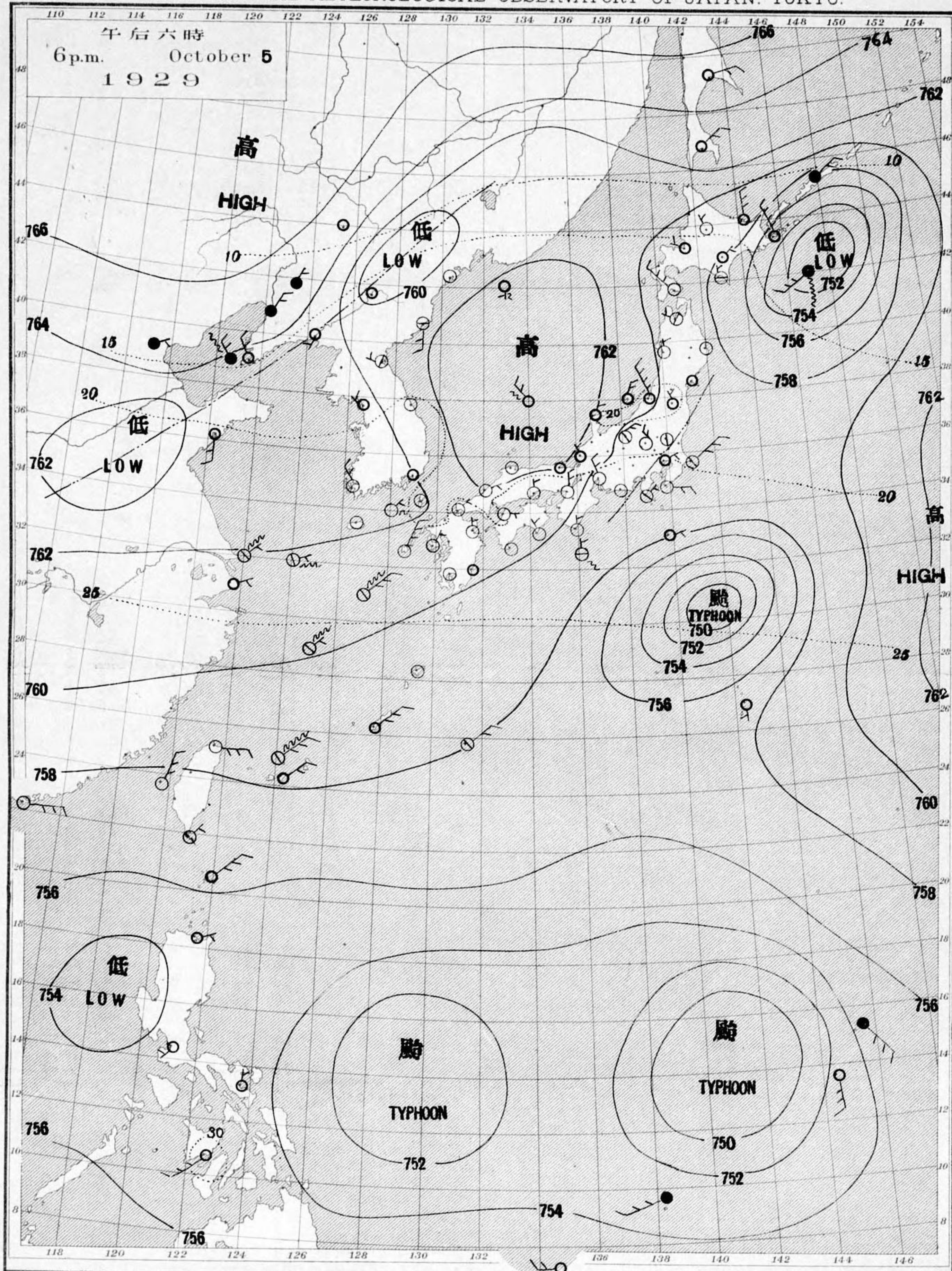
| 測候所 | 氣壓 | 氣溫 | 風向 | 風速 | 雲量 | 雲形 | 天氣 | 雨量 | 測候所 | 氣壓 | 氣溫 | 風向 | 風速 | 雲量 | 雲形 | 天氣 | 雨量 |
|----------------|---------------------|--------------|-------------|----------|------|------|---------|-----------------|----------------|---------------------|-------------------|-----------------------|-----------------------|----------|----------|---------|-----------------|
| STATIONS | Air Press. mm. 700+ | Air Temp. °C | Wind Direc. | Vel. m/s | Amt. | Form | Weather | Precip. mm. (1) | STATIONS | Air Press. mm. 700+ | Air Temp. °C | Wind Direc. | Vel. m/s | Amt. | Form | Weather | Precip. mm. (1) |
| パラオ Palau | 57.5 | 25.3 | NW | 3 | 10 | KN | r | 17 | 山形 Yamagata | 70.0 | 11.7 | - | 0 | 1 | SC | b | - |
| 恒春 Kōsyun | 59.2 | 25.0 | NNE | 3 | 2 | SK | b | - | 秋田 Akita | 69.3 | 13.0 | SW | 2 | 10 | SK | c | - |
| 臺東 Taitō | 60.4 | 23.2 | N | 2 | 0 | - | b | - | 水戸 Mito | 69.4 | 11.9 | - | 1 | 9 | KC | c | - |
| 臺南 Tainan | 59.9 | 22.2 | - | 0 | 0 | - | b | - | 金山 Kanayama | - | - | - | - | - | - | - | - |
| 澎湖 Hōko | 60.4 | 25.4 | NNE | 7 | 8 | SK | c | - | 石巻 Isinomaki | 69.9 | 13.2 | - | 1 | 10 | SK | c | - |
| 臺北 Taihoku | 60.8 | 22.4 | E | 3 | 0 | - | b | - | 水澤 Midusawa | 70.3 | 11.7 | - | 0 | 10 | SC | c | - |
| 石垣 Isigakizima | 60.5 | 22.8 | - | 1 | 0 | SK | b | - | 盛岡 Morioka | 70.2 | 11.8 | SE | 2 | 10 | SC | c | - |
| 那覇 Naha | 60.3 | 23.2 | - | 1 | 2 | CS | b | - | 宮古 Miyako | 69.8 | 12.4 | W | 2 | 10 | SC | c | - |
| 名瀬 Naze | 60.8 | 22.4 | - | 1 | 10 | KC | c | 26 | 青森 Aomori | 69.6 | 12.9 | WSW | 3 | 10 | KC | c | - |
| 鹿児島 Kagosima | 62.4 | 23.0 | ENE | 5 | 10 | SK | c | - | 函館 Hakodate | 69.7 | 9.8 | ENE | 2 | 1 | CS | b | - |
| 宮崎 Miyazaki | 63.3 | 21.0 | NNE | 4 | 10 | SK | c | - | 壽都 Suttu | 70.0 | 9.4 | SSE | 2 | 0 | - | b | - |
| 熊本 Kumamoto | 63.6 | 20.5 | NNE | 2 | 10 | SK | c | - | 札幌 Sapporo | 70.6 | 5.9 | - | 0 | 1 | SK | b | - |
| 足摺 Asizuri | 63.1 | 20.5 | ENE | 17 | 10 | N | r | 147 | 羽幌 Haboro | 70.5 | 10.9 | SSE | 3 | 10 | SK | c | - |
| 高知 Kōti | 64.7 | 18.2 | SW | 2 | 10 | N | r | 27 | 旭川 Asahigawa | 71.3 | 3.2 | - | 0 | 10 | S | f | - |
| 室戸 Muroto | 63.6 | 17.8 | ENE | 12 | 10 | N | r | 81 | 旭川 Asahigawa | 71.3 | 3.2 | - | 0 | 10 | S | f | - |
| 徳島 Tokushima | 66.6 | 17.2 | NW | 2 | 10 | S | c | 22 | 浦河 Urakawa | 70.4 | 11.9 | NE | 3 | 6 | SK | b | - |
| 和歌山 Wakayama | 65.9 | 16.8 | - | 1 | 10 | N | r | 24 | 帯広 Obihiro | 71.2 | 2.8 | - | 1 | 8 | S | f | - |
| 潮岬 Siomisaki | 65.6 | 17.8 | NE | 9 | 10 | N | r | 15 | 網走 Abasiri | 70.0 | 9.2 | WSW | 2 | 0 | - | b | - |
| 大分 Ooita | 65.3 | 19.0 | ENE | 5 | 10 | N | r | 35 | 釧路 Kusiro | 70.7 | 10.6 | - | 1 | 4 | SK | b | - |
| 松山 Matuyama | 65.1 | 18.1 | - | 1 | 10 | N | r | 15 | 根室 Nemuro | 70.9 | 10.6 | SSW | 2 | 0 | SK | b | - |
| 多度津 Tadotu | 65.9 | 17.7 | ENE | 2 | 10 | N | c | 13 | 紗那 Syana | 69.6 | 13.5 | WSW | 5 | 4 | SK | b | - |
| 廣島 Hiroshima | 66.1 | 18.5 | - | 1 | 10 | N | c | 12 | 大泊 Ootomari | 69.1 | 8.0 | SW | 4 | 0 | - | b | - |
| 岡山 Okayama | 66.7 | 16.8 | - | 1 | 10 | N | c | 15 | 敷香 Sikka | 70.0 | 4.8 | NW | 2 | 0 | - | b | - |
| 神戸 Kōbe | 66.3 | 19.2 | E | 3 | 10 | SK | c | 19 | 釜山 Husan | 65.9 | 19.3 | NNW | 3 | 10 | N | c | - |
| 大阪 Ōsaka | 66.8 | 17.7 | NNE | 5 | 10 | SK | c | 12 | 濟州島 Saisyūto | 64.7 | 21.2 | ENE | 7 | 10 | N | c | - |
| 京都 Kyōto | 68.6 | 15.8 | - | 1 | 10 | SK | c | 9 | 木浦 Moppo | 65.6 | 18.2 | N | 2 | 10 | SK | c | - |
| 八木 Yagi | 67.0 | 15.6 | - | 0 | 10 | SK | c | 20 | 仁川 Zinsen | 67.8 | 15.3 | NE | 2 | 10 | SK | c | - |
| 富江 Tomie | 63.5 | 21.3 | NE | 4 | 10 | KC | c | - | 江陵 Kōryō | 70.1 | 14.8 | SSW | 2 | 10 | N | r | - |
| 長崎 Nagasaki | 64.0 | 19.7 | NNE | 2 | 10 | SK | c | - | 元山 Gensan | 70.0 | 8.7 | SW | 2 | 1 | SK | b | - |
| 佐賀 Saga | 63.1 | 19.8 | - | 0 | 10 | SK | c | - | 咸津 Z'yōsin | 70.0 | 10.4 | - | 0 | 0 | - | b | - |
| 福岡 Fukuoka | 64.9 | 18.6 | - | 1 | 10 | N | r | - | 雄基 Yūki | 69.9 | 9.9 | - | 0 | 0 | - | b | - |
| 嚴原 Ituhara | 65.5 | 21.6 | NNW | 4 | 10 | N | c | - | 中江鎮 Tyūkōtin | 70.1 | 3.8 | - | 0 | 0 | - | b | - |
| 下関 Simonoseki | 65.2 | 19.8 | E | 4 | 10 | SK | c | - | 龍岩浦 Ryūganpo | 69.0 | 10.2 | NNE | 3 | 0 | - | b | - |
| 濱田 Hamada | 66.0 | 17.2 | ENE | 3 | 10 | N | c | - | 大連 Dairen | 68.6 | 17.1 | SE | 2 | 0 | KN | b | - |
| 境 Sakai | 66.2 | 16.1 | - | 0 | 10 | SK | c | - | 營口 Yinkow | 68.6 | 12.5 | - | 1 | 0 | - | b | - |
| 宮津 Miyadu | 67.5 | 15.1 | - | 1 | 10 | SK | c | 10 | 奉天 Mukden | 68.2 | 10.6 | - | 1 | 0 | - | f | - |
| 津 Tu | - | - | - | - | - | - | - | - | 長春 Changchun | 68.8 | 9.4 | - | 0 | 0 | - | b | - |
| 岐阜 Gifu | 67.4 | 15.4 | - | 1 | 10 | SK | c | 5 | 天津 Tientsin | 66.6 | 17.1 | - | 1 | 0 | - | b | - |
| 名古屋 Nagoya | 67.9 | 15.6 | - | 1 | 10 | SK | c | 3 | 青島 Tsingtau | 67.4 | 16.9 | E | 3 | 9 | SK | c | - |
| 濱松 Hamamatu | 67.5 | 16.7 | N | 2 | 10 | N | r | - | 元山 Gensan | 65.2 | 18.9 | NNE | 2 | 10 | SK | c | - |
| 長津呂 Nagaturo | 67.3 | 18.5 | NE | 9 | 10 | N | r | - | 大東島 Ōagarizima | 60.1 | - | - | 0 | 2 | SK | b | - |
| 沼津 Numadu | 68.1 | 16.3 | - | 1 | 10 | SK | c | - | サイパン Saipan | 57.2 | 25.1 | ESE | 6 | 9 | SK | c | 5 |
| 横浜 Yokohama | 69.3 | 14.6 | N | 4 | 10 | SK | c | - | ポナペ Ponape | 58.2 | 27.0 | - | 1 | 4 | C | bc | 18 |
| 東京 Tōkyō | 69.5 | 14.4 | - | 1 | 10 | SK | c | - | 船名 | 東經 | 北緯 | 氣壓 | 風向 | 風力 | 天氣 | | |
| 東谷 Kumagaya | 69.7 | 13.6 | - | 0 | 10 | SK | c | - | SHIP. | E | N | Air Pressure 700+ | Wind (3) Direc. Force | Weather. | | | |
| 布良 Mera | 68.3 | 16.5 | NNE | 4 | 10 | N | r | - | Oomi | m. | 139 | 11 | 59.7 | E | 1 | bc | |
| 鉾子 Tyōsi | 68.4 | 18.6 | NE | 7 | 10 | SK | c | - | Syōyō | m. | 137 | 32 | 63.0 | ENE | 6 | r | |
| 八丈島 Hatidōzima | 65.0 | 21.5 | E | 9 | 10 | N | r | 3 | Kōti | m. | 132 | 31 | 60.5 | N | 6 | r | |
| 父島 Titizima | 60.5 | 25.4 | - | 1 | 10 | CS | c | 1 | Amakusa | m. | 134 | 40 | 66.1 | S | 1 | bc | |
| 筑波山 Tukubasan | 70.0 | 11.6 | - | 1 | 8 | KC | c | - | Chefoo | m. | 140 | 31 | 63.3 | ENE | 5 | r | |
| 高山 Takayama | 68.9 | 14.5 | - | 1 | 10 | S | f | - | Ikoma | m. | 125 | 33 | 65.0 | NE | 4 | c | |
| 飯田 Iida | 57.3 | 14.4 | - | 0 | 10 | SK | c | - | Amur | m. | 141 | 37 | 67.1 | NE | 4 | bc | |
| 松本 Matumoto | 69.9 | 12.5 | - | 0 | 10 | SK | c | - | Arizona | m. | 148 | 39 | 71.4 | ESE | 5 | c | |
| 長野 Nagano | 69.6 | 12.5 | - | 0 | 10 | N | c | - | Kagi | m. | 132 | 42 | 69.9 | W | 2 | r | |
| 甲府 Kōfu | 69.3 | 14.0 | - | 1 | 10 | SK | c | - | NYK Haruna | m. | 119 | 24 | 61.7 | NNE | 5 | bc | |
| 前橋 Maebasi | 69.2 | 13.8 | - | 1 | 10 | N | r | - | Tokusyu | m. | 130 | 35 | 66.6 | NE | 5 | c | |
| 足尾 Asio | 68.8 | 10.9 | - | 0 | 10 | N | r | - | 觀測所 | 時刻 | 氣壓 | 風向 | 風力 | 氣溫 | 天氣 | | |
| 宇都宮 Utunomiya | 69.8 | 12.7 | - | 0 | 10 | SC | c | - | STATIONS | Time | Air Pressure 700+ | Wind (3) Direc. Force | Air Temp. | Weather. | | | |
| 鹿島 Hukusima | 70.5 | 12.2 | - | 0 | 10 | SC | c | - | Hongkong | 11 | 56.0 | S | 2 | 25 | overcast | | |
| 彦根 Hikone | 67.3 | 14.8 | - | 0 | 10 | SK | c | 7 | Manila | 7 | 56.0 | - | 0 | 24 | overcast | | |
| 伊吹山 Ibukisan | 68.5 | 11.5 | ENE | 5 | 10 | KC | c | 8 | Appari | 7 | 57.5 | SW | 2 | 25 | overcast | | |
| 福井 Fukui | 67.5 | 16.1 | - | 0 | 10 | SK | c | 1 | Taichōban | 7 | 56.0 | W | 1 | 24 | fair | | |
| 金澤 Kanazawa | 67.9 | 16.6 | E | 2 | 10 | SK | c | - | Iloilo | 7 | 56.0 | S | 2 | 25 | overcast | | |
| 輪島 Wazima | 68.8 | 15.7 | - | 1 | 10 | SC | c | - | Sarigao | 7 | 55.47 | S | 1 | 25 | overcast | | |
| 伏木 Husiki | 68.3 | 17.2 | - | 1 | 10 | SK | c | - | Yap | 7 | 56.3 | - | 0 | - | overcast | | |
| 高田 Takata | 68.6 | 16.0 | - | 1 | 10 | SK | c | - | Guam | 7 | 55.7 | E | 1 | - | overcast | | |
| 新潟 Niigata | 68.8 | 15.2 | SSE | 3 | 10 | N | c | - | Basco | 7 | 57.8 | NE | 2 | 27 | overcast | | |
| 相川 Aikawa | 68.7 | 17.3 | E | 2 | 10 | N | c | - | | | | | | | | | |

天氣 Weather 快晴 Clear 晴 Fair 曇 Cloudy 雨 Rain 雪 Snow 霧 Fog 雷雨 Thunderstorm 濃煙霧 Thick haze
記號 Notation b bc c r s f t h

拾月 日午后六時各地觀測表
OBSERVATIONS at 6p.m. (135° M.S.T.) October 2 1929

| 測候所 | 氣壓 | 氣溫 | 風向 | 風速 | 雲量 | 雲形 | 天氣 | 雨量 | 測候所 | 氣壓 | 氣溫 | 風向 | 風速 | 雲量 | 雲形 | 天氣 | 雨量 |
|----------------|---------------------|--------------|-------------|----------|------|------|---------|-----------------|--------------|---------------------|--------------|-------------|----------|------|------|---------|-----------------|
| STATIONS | Air Press. mm. 700+ | Air Temp. °C | Wind Direc. | Vel. m/s | Amt. | Form | Weather | Precip. mm. (2) | STATIONS | Air Press. mm. 700+ | Air Temp. °C | Wind Direc. | Vel. m/s | Amt. | Form | Weather | Precip. mm. (2) |
| パラオ Palau | 56.2 | 27.6 | W | 3 | 6 | K | bc | - | 仁川 Zinsen | 67.6 | 20.5 | NNE | 2 | 0 | - | b | - |
| 恒春 Kōsyun | 59.4 | 27.7 | NE | 3 | 4 | SK | bc | - | 江陵 Kōryō | 70.2 | 17.8 | - | 0 | 10 | SK | c | - |
| 澎湖 Hōko | 60.9 | 26.8 | NNE | 9 | 10 | SK | c | - | 元山 Gensan | 69.5 | 15.6 | - | 1 | 0 | - | b | - |
| 臺北 Taihoku | 61.1 | 26.4 | E | 4 | 10 | SK | c | - | 咸津 Z'yōsin | 69.2 | 16.0 | - | 1 | 1 | CS | b | - |
| 石垣 Isigakizima | 60.3 | 27.1 | NE | 4 | 8 | C | c | - | 雄基 Yūki | 69.2 | 15.2 | SSE | 3 | 0 | - | b | - |
| 那覇 Naha | 60.3 | 26.0 | E | 3 | 4 | CS | bc | - | 中江鎮 Tyūkōtin | 66.8 | 17.3 | - | 1 | 0 | - | b | - |
| 名瀬 Naze | 61.1 | 25.8 | NE | 2 | 10 | N | r | 4 | 龍岩浦 Ryūganpo | 68.5 | 18.2 | WSW | 3 | 0 | SC | b | - |
| 鹿児島 Kagosima | 63.5 | 22.9 | NE | 7 | 10 | SK | c | - | 大連 Dairen | 68.2 | 19.6 | SSE | 3 | 0 | K | b | - |
| 宮崎 Miyazaki | 64.9 | 20.6 | NNE | 5 | 10 | SK | c | - | 營口 Yinkow | 67.5 | 21.3 | SW | 2 | 0 | - | b | - |
| 熊本 Kumamoto | 64.8 | 21.7 | NE | 5 | 10 | SK | c | - | 奉天 Mukden | 66.8 | 21.8 | - | 0 | 0 | - | b | - |
| 足摺 Asizuri | 64.2 | 20.1 | NE | | | | | | | | | | | | | | |

天氣圖
WEATHER CHART.
THE CENTRAL METEOROLOGICAL OBSERVATORY OF JAPAN. TOKYO.



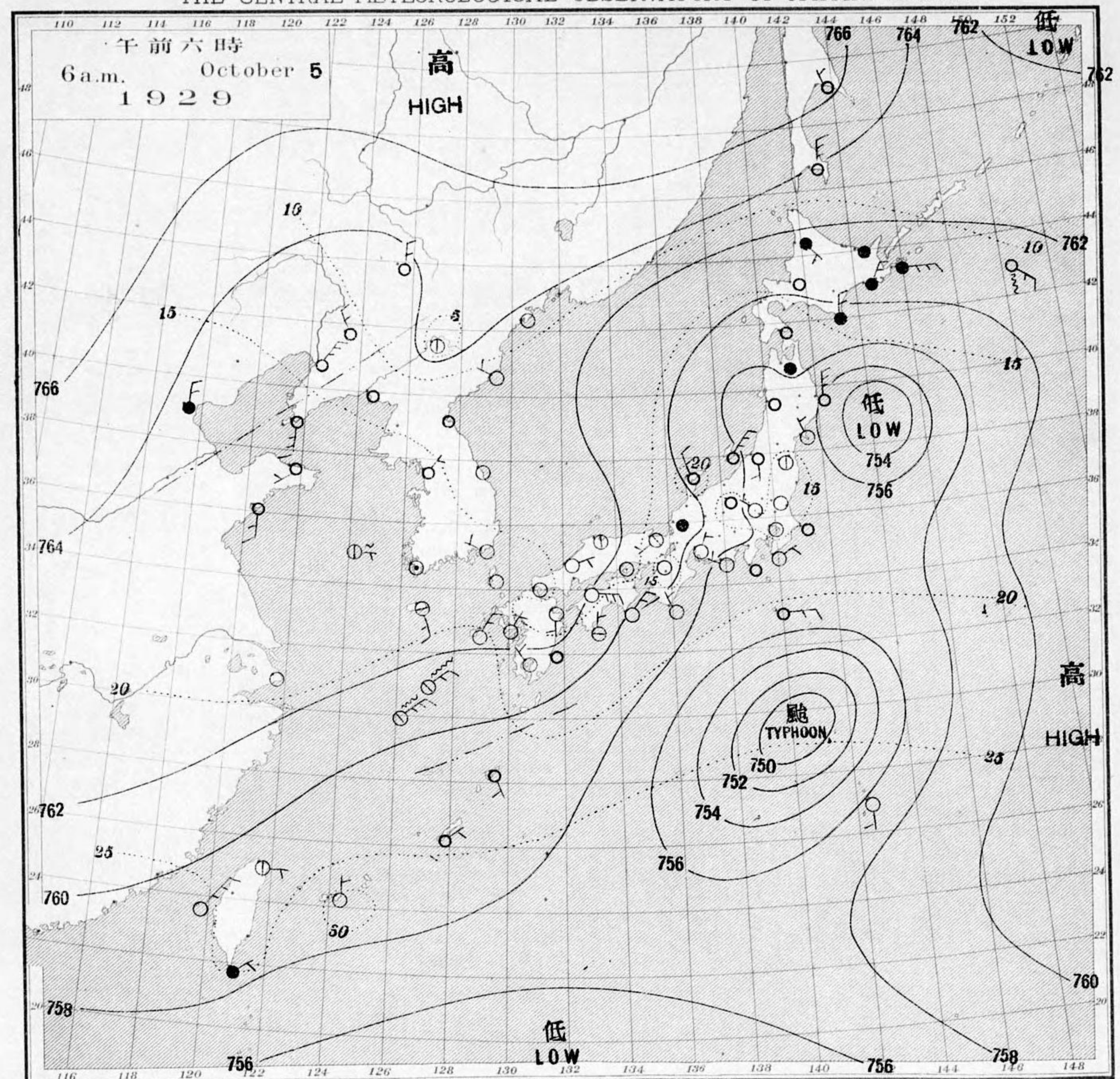
| | | | | | |
|--|------------|--------------------|-------------------------------|-------------------------------|-----------------------------|
| 等壓線 Isobaric line | ○ 快晴 Clear | ⊗ 雪 Snow | ↘ 軟風 Light Wind 2-4 m.p.s. | ↘ 烈風 Strong Gale 15-20 m.p.s. | ↘ 颶風 Hurricane 29-35 m.p.s. |
| 等溫線 Isothermal line | ⊙ 晴 Fair | ⊙ 霧 Fog | ↘ 和風 Moderate Wind 4-6 m.p.s. | ↘ 疾風 Strong Wind 6-10 m.p.s. | ↘ 20-25 m.p.s. |
| 不連續線 Line of Discontinuity | ⊙ 曇 Cloudy | ⊙ 雷雨 Thunder-storm | ↘ 強風 Gale 10-15 m.p.s. | ↘ 25-29 m.p.s. | ↘ 40 < |
| 波模様 Sea Disturbance: 無記號海面平滑 No symbol means dead calm; ~海面穏カシ Smooth; ~~~~~ウツリアリ Swell; ~~~~~浪少シアリ Slight; ~~~~~浪可ナリ Moderate; ~~~~~浪稍高シ Rough; ~~~~~浪甚高シ Very high; ~~~~~怒濤 Phenomenal; 方向ハウネリ又ハ浪ノ来ノ方向 Direction shows in which swell or roller comes. | ● 雨 Rain | ⊙ 濃煙霧 Thick haze | | | |

明治廿七年三月七日第三種郵便物認可
昭和四年十月十日發行

東京市麹町區竹平町風番地
發行人 發行所
中央氣象臺

東京市神田區西小川町一丁目四番地 電話九段一三八四番
印刷販賣者 清華堂 山田忠義 (定價郵稅共壹枚金五錢)

天氣圖
WEATHER CHART.
THE CENTRAL METEOROLOGICAL OBSERVATORY OF JAPAN. TOKYO.



| | | |
|--|---------------------------|-----------------------|
| 天氣豫報 | WEATHER FORECASTS | 東京豫報 TOKYO. |
| 第一區 北カ至東ノ風 曇驟雨 | I N-E cloudy with shower | 今晚ノ北ノ風 晴時々曇 |
| 第二區 北カ至西ノ風 晴後曇 | II N-W fair, cloudy later | 明日ノ北西ノ風 曇時々晴 |
| 第三區 全 全 晴 | III N-W fair | 暴風警報 |
| 第四區 全 全 全 | IV N-W fair | 第二、五、八、四日午後八時十五分警戒ヲ解ク |
| 第五區 全 全 全 | V N-W fair | 東京地方 四日午後八時十一分警戒ヲ解ク |
| 第六區 全 全 天氣良ナル | VI N-W improving | |
| 第七區 全 全 全 | VII N-W improving | |
| 第八區 全 全 全 | VIII N-W improving | |
| 第九區 全 全 全 | IX N-W improving | |
| 天氣概況 | | |
| 颶風ハ八丈島ノ南方ニアリ 北副低氣壓ハ宮古沖ニ アツテ其ニ北東ニ進行中ニス。高氣壓ハ北支那ノ黒 龍江流域ヲ捲テ居リマス。是等ノ關係ヲ北陸道 ヨリ北ノ東日本ト北海道ノ所々兩トツテ居リマス。關 東カ西ハ概テ晴レテ居リマス。溫度ハ平均ヨリ一二 度低クニス。 | | |

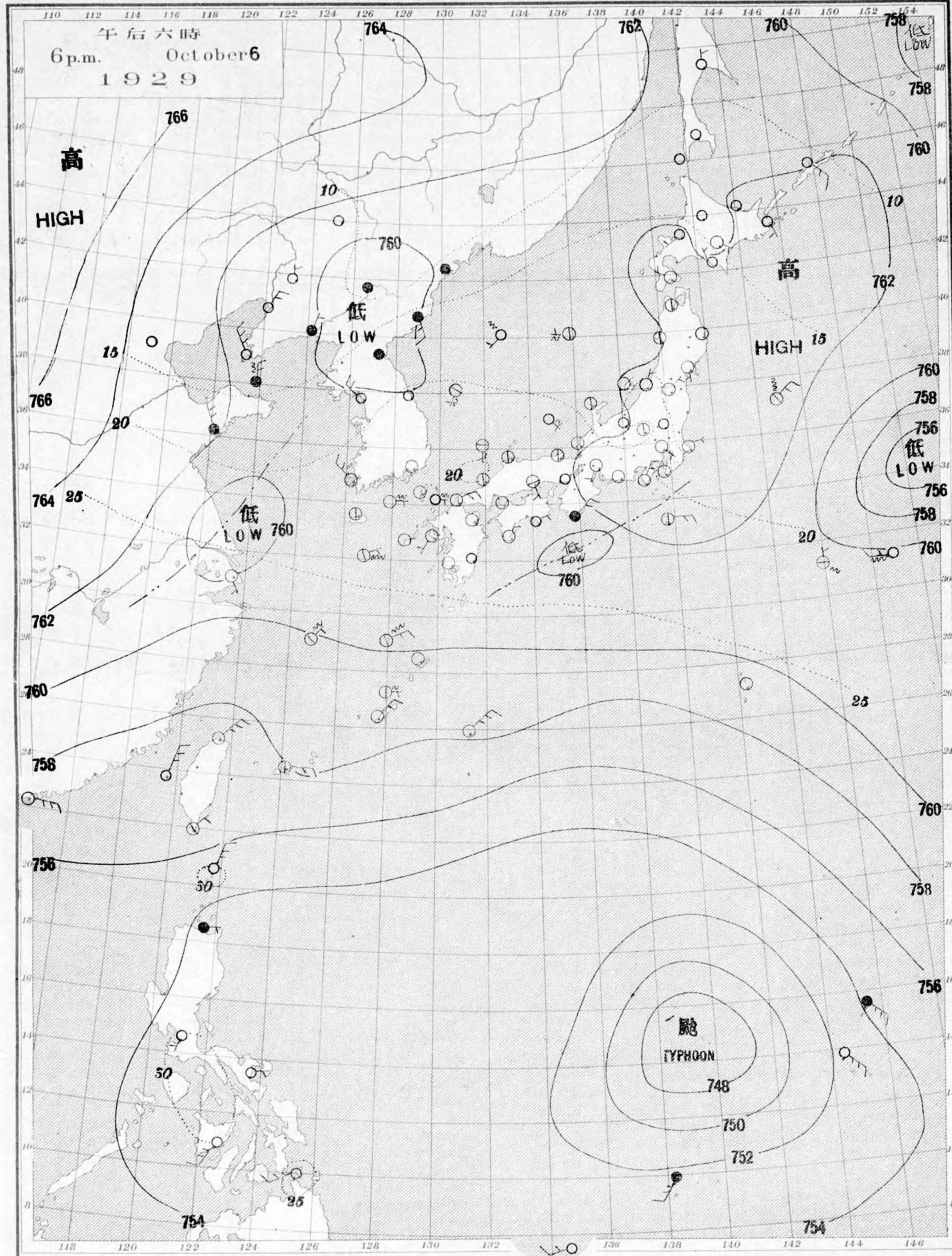
拾月四日午前六時各地觀測表
OBSERVATIONS at 6a.m. (135° M.S.T.) October 4 1929

| 測候所 STATIONS | 氣壓 Air Press. mm. 700+ | 氣溫 Air Temp. °C | 風向風速 | | 雲量雲形 | | 天氣 Weather | 雨量 Precip. mm. (1) | 測候所 STATIONS | 氣壓 Air Press. mm. 700+ | 氣溫 Air Temp. °C | 風向風速 | | 雲量雲形 | | 天氣 Weather | 雨量 Precip. mm. (1) |
|------------------|------------------------------|-----------------------|------|------|------|------|---------------|--------------------------|---|------------------------------|-----------------------|------|------|------|----------|---------------|--------------------------|
| | | | Dir. | Vel. | Amt. | Form | | | | | | Dir. | Vel. | Amt. | Form | | |
| パラオ Palau | 57.2 | 27.0 | WNW | 3 | 9 | K | c | 4 | 山形 Yamagata | 66.4 | 13.3 | - | 0 | 10 | N | c | - |
| 恒春 Kōsūn | 59.3 | 25.8 | NNE | 4 | 1 | C | b | - | 秋田 Akita | 65.3 | 13.1 | SE | 2 | 10 | C | c | - |
| 臺東 Taitō | 60.0 | 23.3 | N | 3 | 0 | SK | b | - | 水戸 Mito | 64.4 | 18.2 | NE | 4 | 10 | N | r | 2 |
| 臺南 Tainan | 58.9 | 23.2 | - | 0 | 0 | - | b | - | 金山 Kanayama | - | - | - | - | - | - | - | - |
| 澎湖 Hōko | 59.1 | 25.6 | NNE | 9 | 10 | SK | c | - | 石巻 Isinomaki | 66.3 | 16.2 | - | 1 | 10 | N | c | - |
| 臺北 Taihoku | 60.7 | 23.4 | E | 3 | 10 | N | r | 1 | 水澤 Midusawa | 66.9 | 14.1 | - | 0 | 10 | C | f | - |
| 石垣 Isigakizima | 59.9 | 24.5 | - | 1 | 1 | K | b | - | 盛岡 Morioka | 67.1 | 13.2 | - | 0 | 10 | SK | c | - |
| 那覇 Naha | 59.6 | 23.8 | NNW | 2 | 3 | S | bc | - | 宮古 Miyako | 67.4 | 15.2 | - | 1 | 10 | N | r | - |
| 名瀬 Naze | 59.8 | 23.0 | - | 0 | 10 | SK | c | 21 | 青森 Aomori | 66.5 | 10.4 | - | 0 | 10 | SC | c | - |
| 鹿兒島 Kagosima | 61.2 | 19.2 | NNW | 2 | 1 | SK | b | - | 函館 Hakodate | 67.5 | 16.8 | ENE | 3 | 10 | N | r | - |
| 宮崎 Miyazaki | 61.0 | 17.9 | NW | 2 | 1 | C | b | 2 | 壽都 Suttu | 68.2 | 12.3 | - | 1 | 9 | SK | c | - |
| 熊本 Kumamoto | 62.4 | 15.5 | - | 1 | 0 | - | b | 8 | 札幌 Sapporo | 69.2 | 9.2 | - | 1 | 10 | SK | c | - |
| 足摺 Asizuri | 60.3 | 19.7 | - | 1 | 10 | SK | c | 55 | 利根 Haboro | 71.1 | 9.5 | SSE | 5 | 0 | CS | b | - |
| 高知 Kōchi | 60.5 | 18.1 | - | 1 | 10 | SK | c | 30 | 旭川 Asahigawa | 70.2 | 5.0 | - | 0 | 10 | KN | f | - |
| 室戸 Muroto | 59.8 | 20.1 | NNE | 4 | 10 | N | c | 59 | 浦河 Urakawa | 69.4 | 12.8 | ENE | 4 | 8 | SK | c | - |
| 徳島 Tokushima | 61.4 | 18.2 | NW | 3 | 10 | N | r | 66 | 帯広 Obihiro | 70.9 | 10.7 | - | 1 | 10 | S | c | - |
| 和歌山 Wakayama | 60.8 | 18.7 | NE | 2 | 10 | SK | c | 26 | 網走 Abasiri | 69.3 | 11.1 | SSW | 3 | 0 | - | b | - |
| 潮岬 Siomisaki | 58.5 | 19.4 | NE | 8 | 10 | N | r | 53 | 釧路 Kusiro | 70.7 | 9.9 | N | 2 | 10 | S | f | - |
| 大分 Oōita | 62.5 | 20.2 | NNW | 2 | 10 | N | c | 22 | 根室 Nemuro | 70.7 | 13.6 | SE | 3 | 10 | S | f | - |
| 大松 Matuyama | 61.8 | 18.0 | - | 0 | 10 | N | c | 8 | 釧路 Syana | 70.5 | 6.3 | SE | 2 | 0 | S | f | - |
| 多度津 Tadotsu | 62.0 | 18.7 | N | 2 | 10 | N | r | 26 | 大泊 Ootomari | 68.7 | 9.9 | - | 0 | 10 | S | c | - |
| 廣島 Hiroshima | 62.7 | 17.1 | - | 1 | 10 | N | c | 1 | 敦香 Sikka | 65.8 | 5.2 | SSW | 3 | 0 | - | b | - |
| 岡山 Okayama | 62.3 | 17.3 | - | 0 | 10 | N | c | 16 | 釜山 Husan | 64.1 | 20.2 | N | 3 | 10 | N | c | 1 |
| 神戸 Kobe | 61.3 | 18.6 | N | 7 | 10 | N | r | 23 | 濟州島 Saisyūto | 63.7 | 21.1 | NE | 5 | 10 | SK | c | - |
| 大阪 Ōsaka | 61.1 | 18.3 | NNE | 3 | 10 | N | r | 22 | 水浦 Moppo | 64.4 | 18.4 | - | 0 | 10 | SK | c | - |
| 京都 Kyōto | 61.9 | 17.5 | - | 0 | 10 | SK | c | 20 | 仁川 Zinsen | 65.4 | 17.1 | ENE | 2 | 6 | SK | bc | - |
| 八木 Yagi | 61.0 | 17.5 | N | 5 | 10 | N | r | 24 | 江陵 Kōryō | 66.9 | 16.2 | - | 0 | 10 | N | r | 3 |
| 富江 Tomie | 62.3 | 20.8 | N | 4 | 2 | SK | b | - | 元山 Gensan | 67.0 | 12.5 | SSW | 2 | 10 | C | c | - |
| 長崎 Nagasaki | 62.2 | 18.5 | E | 3 | 0 | KC | b | - | 城津 Zyōsin | 67.6 | 9.0 | NW | 2 | 10 | SK | c | - |
| 佐賀 Saga | 62.3 | 16.6 | - | 0 | 1 | SK | b | 1 | 雄基 Yūki | 67.7 | 12.3 | - | 0 | 10 | SK | c | - |
| 福岡 Fukuoka | 62.7 | 15.0 | - | 1 | 0 | CS | b | - | 中江鎮 Tyūkōtin | 67.0 | 4.1 | - | 0 | 0 | - | b | - |
| 嚴原 Ituhara | 63.3 | 20.8 | N | 4 | 10 | N | r | 31 | 龍岩浦 Ryūganpo | 66.3 | 10.0 | - | 1 | 3 | KC | bc | - |
| 下関 Simonoseki | 62.7 | 18.0 | - | 1 | 0 | SK | b | 4 | 大連 Dairen | 65.9 | 15.8 | - | 1 | 7 | C | bc | - |
| 濱田 Hamada | 63.7 | 17.6 | E | 4 | 10 | N | r | 7 | 營口 Yinkow | 65.3 | 11.9 | - | 1 | 0 | - | b | - |
| 境 Sakai | 63.6 | 18.2 | NNE | 2 | 10 | N | r | 5 | 奉天 Mukden | 64.8 | 10.5 | - | 1 | 0 | - | b | - |
| 宮津 Miyadu | 62.6 | 18.7 | NNW | 3 | 10 | N | r | 26 | 長春 Changchun | 65.0 | 8.6 | - | 1 | 0 | - | b | - |
| 津 Tsu | 61.5 | 17.5 | - | 1 | 10 | N | r | 55 | 天津 Tientsin | 63.9 | 18.6 | - | 1 | 4 | SK | bc | - |
| 岐阜 Gifu | 62.7 | 17.3 | - | 1 | 10 | N | r | 8 | 青島 Tsingtau | 65.6 | 17.9 | SE | 6 | 2 | C | b | - |
| 名古屋 Nagoya | 61.8 | 17.1 | N | 3 | 10 | N | r | 5 | 上海 Shanghai | 63.7 | 19.7 | - | 0 | 10 | SK | c | - |
| 濱松 Hamamatu | 60.9 | 18.5 | N | 2 | 10 | N | r | 9 | ラサライ Rasazima | - | - | - | - | - | - | - | - |
| 長津呂 Nagaturo | 59.7 | 20.7 | NNE | 15 | 10 | KN | c | 3 | 大東島 Ōagarizima | 59.5 | - | - | 0 | 1 | SK | b | - |
| 沼津 Numadu | 62.1 | 19.0 | E | 4 | 10 | SK | c | 6 | サイパン Saipan | 57.3 | 23.7 | ESE | 10 | 10 | N | r | 9 |
| 横濱 Yokohama | 63.4 | 15.4 | NNW | 9 | 10 | N | r | 6 | ポナペ Ponape | 58.3 | 26.3 | - | 1 | 1 | K | b | - |
| 東京 Tōkyō | 63.7 | 16.0 | NNW | 6 | 10 | N | r | 8 | 船名 SHIP. 東經 E Long. 北緯 N Lat. 氣壓 Air Pressure 700+ 風向 Wind ③ 風力 Force 天氣 Weather. | | | | | | | | |
| 熊谷 Kumagaya | 64.9 | 15.5 | NW | 2 | 10 | N | r | 11 | Karahuto m. | 142 | 46 | 46.2 | W | 1 | c | - | |
| 布良 Mera | 61.7 | 17.5 | NNE | 5 | 10 | N | r | 11 | Kinsen m. | 128 | 32 | 58.7 | NE | 3 | bc | - | |
| 鏡子 Tyōsi | 62.6 | 20.3 | NE | 9 | 10 | N | r | 12 | Hongkong m. | 129 | 34 | 63.0 | NE | 2 | bc | - | |
| 八丈島 Hatidoyozima | 59.4 | 23.5 | ENE | 2 | 10 | N | r | 97 | Arizona m. | 154 | 42 | 72.2 | WNW | 2 | r | - | |
| 父島 Titizima | 59.2 | 25.8 | SE | 7 | 10 | N | c | 7 | Iyo m. | 155 | 46 | 68.1 | NW | 4 | bc | - | |
| 筑波山 Tukubasan | 63.9 | 13.8 | ENE | 16 | 10 | N | r | 7 | Chefoo m. | 141 | 28 | 58.9 | SE | 5 | c | - | |
| 高山 Takayama | 63.2 | 15.0 | - | 0 | 10 | N | r | 4 | Panama m. | 128 | 31 | 60.5 | NNE | 3 | c | - | |
| 飯田 Iida | 63.4 | 15.3 | - | 0 | 10 | N | r | 102 | Hakonesan m. | 155 | 42 | 72.7 | SW | 2 | c | - | |
| 熊本 Matumoto | 65.0 | 13.7 | - | 0 | 10 | N | r | 10 | OSK.Havre m. | 142 | 40 | 66.6 | NNE | 2 | c | - | |
| 長野 Nagano | 64.2 | 14.8 | SW | 5 | 10 | N | r | 5 | Tanba m. | 123 | 27 | 60.5 | ENE | 5 | bc | - | |
| 甲府 Kōfu | 64.1 | 16.0 | - | 1 | 10 | N | r | 7 | Nippon m. | 128 | 29 | 57.2 | NE | 3 | c | - | |
| 前橋 Maebasi | 65.0 | 15.1 | - | 1 | 10 | N | r | 7 | 觀測所 STATIONS 時刻 Time 氣壓 Air Pressure 700+ 風向 Wind ③ 風力 Force 氣溫 Air Temp. 天氣 Weather. | | | | | | | | |
| 足尾 Asio | 64.5 | 14.5 | - | 0 | 10 | N | r | 6 | Hongkong | 11 | 60.2 | ENE | 4 | 26 | fair | - | |
| 宇都宮 Utunomiya | 65.0 | 16.5 | NNE | 2 | 10 | N | r | 3 | Manila | 7 | 55.7 | NE | 1 | 24 | overcast | - | |
| 福島 Fukuima | 66.5 | 15.3 | - | 0 | 10 | N | r | 16 | Appari | 7 | 57.5 | - | 0 | 24 | rain | - | |
| 彦根 Hikone | 61.8 | 17.8 | NNE | 3 | 10 | N | r | 16 | Legaspi | 7 | 55.7 | NE | 1 | 24 | overcast | - | |
| 伊吹山 Ibukisan | 62.0 | 12.6 | SE | 10 | 10 | N | r | 18 | Hoiho | 7 | 56.0 | SW | 4 | 27 | overcast | - | |
| 福井 Fukui | 62.7 | 17.0 | NW | 2 | 10 | N | r | 10 | Sorigao | 7 | 56.3 | - | 0 | 24 | overcast | - | |
| 金澤 Kanazawa | 62.9 | 17.1 | SSE | 2 | 10 | N | c | 1 | Yap | 7 | 56.6 | W | 2 | - | overcast | - | |
| 輪島 Wazima | 63.2 | 17.5 | - | 1 | 10 | SK | c | - | Guam | 7 | 54.8 | NE | 2 | - | overcast | - | |
| 伏木 Husiki | 62.9 | 17.4 | - | 1 | 10 | SK | c | - | Basco | 7 | 58.1 | E | 2 | 26 | overcast | - | |
| 高田 Takata | 63.4 | 16.6 | SSW | 2 | 10 | N | r | 2 | 天 氣 Weather 快晴 Clear 晴 Fair 曇 Cloudy 雨 Rain 雪 Snow 霧 Fog 雷雨 Thunderstorm 濃煙霧 Thick haze | | | | | | | | |
| 新潟 Niigata | 63.6 | 17.5 | - | 1 | 10 | N | c | - | 記 號 Notation b bc c r s f t h | | | | | | | | |
| 相川 Aikawa | 63.0 | 20.1 | E | 4 | 10 | N | c | - | | | | | | | | | |

拾月三日午后六時各地觀測表
OBSERVATIONS at 6p.m. (135° M.S.T.) October 3 1929

| 測候所 STATIONS | 氣壓 Air Press. mm. 700+ | 氣溫 Air Temp. °C | 風向風速 | | 雲量雲形 | | 天氣 Weather | 雨量 Precip. mm. (2) | 測候所 STATIONS | 氣壓 Air Press. mm. 700+ | 氣溫 Air Temp. °C | 風向風速 | | 雲量雲形 | | 天氣 Weather | 雨量 Precip. mm. (2) | | | | |
|-----------------|------------------------------|-----------------------|------|------|------|------|---------------|--------------------------|---|------------------------------|-----------------------|-------------------|------------|------------|----------------------|--------------------|--------------------------|------------|------------|---|---|
| | | | Dir. | Vel. | Amt. | Form | | | | | | Dir. | Vel. | Amt. | Form | | | | | | |
| パラオ Palau | 57.0 | 27.4 | W | 2 | 10 | KN | c | - | 仁川 Zinsen | 66.0 | 22.6 | - | 1 | 9 | C | c | - | | | | |
| 恒春 Kōsūn | 58.9 | 27.8 | NNE | 2 | 1 | K | b | - | 江陵 Kōryō | 69.0 | 16.5 | - | 0 | 10 | N | r | - | | | | |
| 澎湖 Hōko | 58.8 | 26.8 | NNE | 9 | 7 | SK | bc | - | 元山 Gensan | 68.6 | 16.6 | NE | 3 | 3 | C | bc | - | | | | |
| 臺北 Taihoku | 60.3 | 27.3 | E | 5 | 8 | SK | c | - | 城津 Zyōsin | 69.1 | 16.9 | - | 1 | 0 | - | b | - | | | | |
| 石垣 Isigakizima | 59.8 | 28.0 | NE | 4 | 0 | C | b | - | 雄基 Yūki | 63.4 | 18.9 | SSE | 4 | 2 | SK | b | - | | | | |
| 那覇 Naha | 59.7 | 25.9 | NNE | 5 | 8 | SK | c | - | 中江鎮 Tyūkōtin | 67.0 | 20.5 | SW | 2 | 0 | CS | b | - | | | | |
| 名瀬 Naze | 59.9 | 26.3 | SSE | 2 | 10 | N | r | - | 龍岩浦 Ryūganpo | 68.0 | 19.0 | SSE | 3 | 4 | KN | bc | - | | | | |
| 鹿兒島 Kagosima | 61.6 | 24.1 | ENE | 3 | 10 | SK | c | - | 大連 Dairen | 66.3 | 20.1 | SW | 2 | 0 | - | b | - | | | | |
| 宮崎 Miyazaki | 62.2 | 20.7 | NNE | 3 | 10 | SK | c | 2 | 營口 Yinkow | 65.1 | 21.9 | - | 1 | 0 | - | b | - | | | | |
| 熊本 Kumamoto | 63.0 | 19.5 | - | 1 | 10 | N | r | 6 | 奉天 Mukden | - | - | - | - | - | - | - | - | | | | |
| 足摺 Asizuri | 62.0 | 20.2 | ENE | 16 | 10 | N | r | 11 | 長春 Changchun | 65.0 | 20.0 | - | 0 | 0 | - | b | - | | | | |
| 高知 Kōchi | 63.6 | 19.8 | - | 1 | 10 | N | r | 11 | 天津 Tientsin | 66.0 | 25.6 | SSE | 3 | 0 | CK | b | - | | | | |
| 室戸 Muroto | 63.0 | 18.7 | NNE | 8 | 10 | N | r | 19 | 青島 Tsingtau | 66.2 | 20.2 | SE | 5 | 0 | - | b | - | | | | |
| 和歌山 Wakayama | 64.4 | 18.4 | NE | 2 | 10 | N | r | 7 | 上海 Shanghai | 63.2 | 22.6 | NE | 3 | 6 | C | bc | - | | | | |
| 潮岬 Siomisaki | 63.3 | 19.0 | NE | 7 | 10 | N | r | - | ラサライ Rasazima | - | - | - | - | - | - | - | - | | | | |
| 大分 Oōita | 63.2 | 19.4 | - | 0 | 10 | N | r | 11 | 大東島 Ōagarizima | 59.8 | - | E | 3 | 2 | SK | b | - | | | | |
| 松山 Matuyama | 63.5 | 19.1 | - | 1 | 10 | N | r | 7 | 午前六時 6a.m. 正午 NOON | | | | | | | | | | | | |
| 多度津 Tadotsu | 64.2 | 17.7 | - | 1 | 10 | SK | c | - | 地名 STATIONS | 氣壓 Air Pressure 700+ | 風向 Wind ③ 風力 Force | 氣溫 Air Temp. 700+ | 雨量 Precip. | 天氣 Weather | 氣壓 Air Pressure 700+ | 風向 Wind ③ 風力 Force | 氣溫 Air Temp. 700+ | 雨量 Precip. | 天氣 Weather | | |
| 廣島 Hiroshima | 64.8 | 19.4 | SE | 2 | 10 | N | r | - | Hankow | 64.5 | - | 0 | 20 | - | c | 65.8 | - | 0 | 23 | - | c |
| 大阪 Ōsaka | 64.8 | 18.8 | NNE | 3 | 10 | N | r | 4 | 芝罘 Chefoo | 68.0 | - | 0 | 17 | - | bc | 68.4 | E | 1 | 22 | - | c |
| 富江 Tomie | 62.6 | 23.0 | NNE | 4 | 9 | SK | c | - | 船名 SHIP. 東經 E Long. 北緯 N Lat. 氣壓 Air Pressure 700+ 風向 Wind ③ 風力 Force 天氣 Weather. | | | | | | | | | | | | |
| 長 | | | | | | | | | | | | | | | | | | | | | |

天氣圖
WEATHER CHART.
THE CENTRAL METEOROLOGICAL OBSERVATORY OF JAPAN. TOKYO.



等壓線 Isobaric line
等溫線 Isothermal line
不連續線 Line of discontinuity

○ 快晴 Clear
① 晴 Fair
● 曇 Cloudy
● 雨 Rain

⊙ 雪 Snow
⊙ 霧 Fog
⊙ 雷雨 Thunder-storm
⊙ 濃煙霧 Thick haze

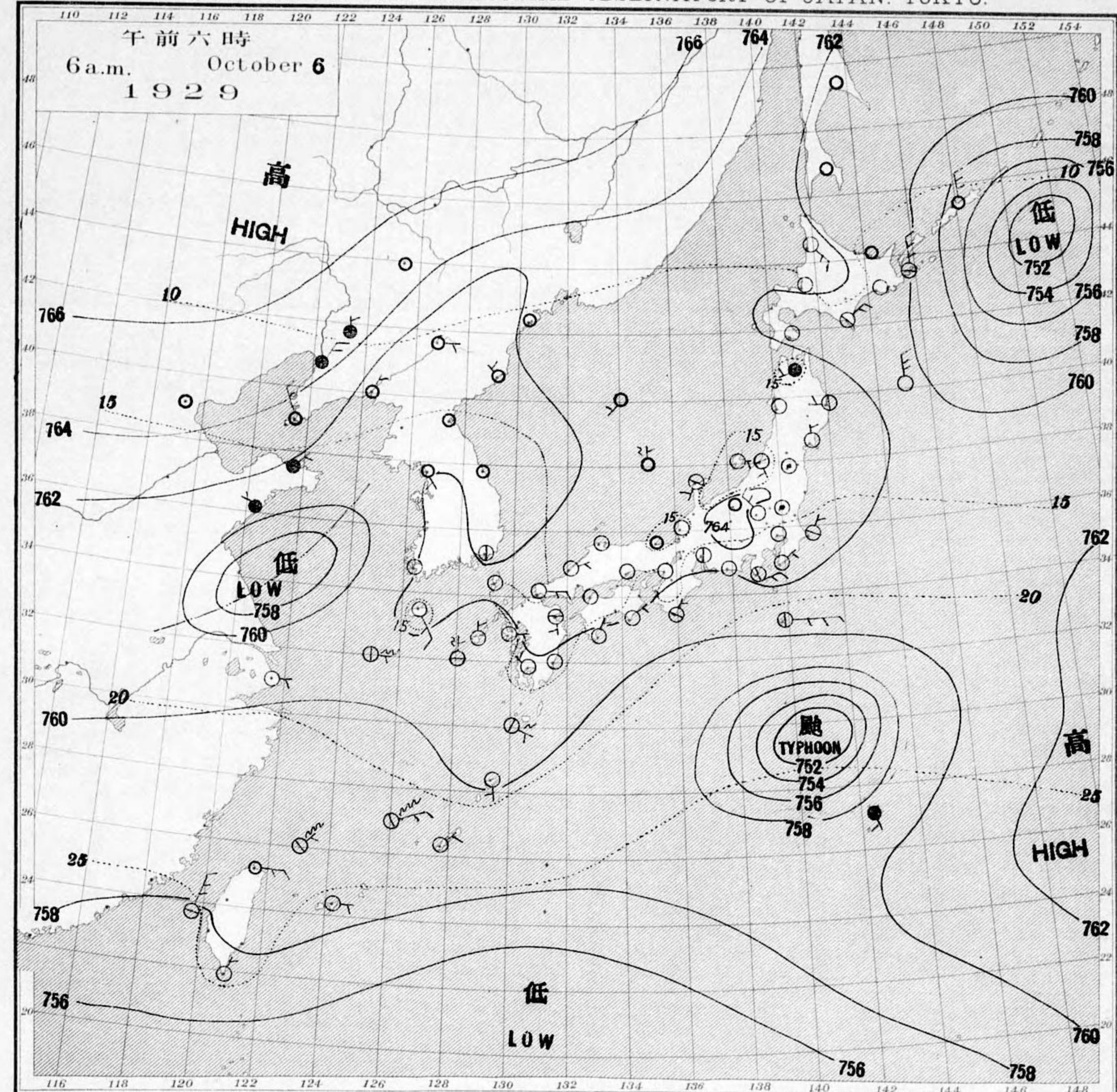
↘ 軟風 Light Wind 2-4 m.p.s.
↘ 和風 Moderate Wind 4-6 m.p.s.
↘ 疾風 Strong Wind 6-10 m.p.s.
↘ 強風 Gale 10-15 m.p.s.

↘ 烈風 Strong Gale 15-20 m.p.s.
↘ 颶風 Hurricane 20-25 m.p.s.
↘ 颶風 Hurricane 25-29 m.p.s.
↘ 颶風 Hurricane 29-35 m.p.s.
↘ 颶風 Hurricane 35-40 m.p.s.
↘ 颶風 Hurricane 40 < m.p.s.

波ノ模様 Sea Disturbance: 無記號海面平滑 No symbol means dead calm; 海面穏和 Smooth; 浪少アリ Slight; 浪可アリ Moderate; 浪稍高 Rough; 浪甚高 Very high; 怒濤 Phenomenal; 方向ノアリ又ノ浪ノ来ル方向 Direction shows in which swell or roller comes.

明治廿七年三月七日第三種郵便物認可
昭和四年十月廿七日發行
發行人 發行所
東京市麹町區竹町四番地
中央氣象臺
東京市神田區西小川町一丁目四番地 電話九段一八四四番
印刷販賣者清華堂 山田忠義 定價郵稅共壹枚金五錢

天氣圖
WEATHER CHART.
THE CENTRAL METEOROLOGICAL OBSERVATORY OF JAPAN. TOKYO.



天氣豫報

| | |
|----------|-----|
| 第一區北至東/風 | 晴 |
| 第二區全 | 晴 |
| 第三區全 | 曇 |
| 第四區南至東/風 | 曇少雨 |
| 第五區北至東/風 | 晴後曇 |
| 第六區全 | 曇 |
| 第七區全 | 晴後曇 |
| 第八區北至西/風 | 全 |
| 第九區北至東/風 | 全 |

WEATHER FORECASTS

| | |
|------|---------------------------|
| I | N-E fair |
| II | N-E fair |
| III | N-E cloudy |
| IV | S-E cloudy with some rain |
| V | N-E fair, cloudy later |
| VI | N-E cloudy |
| VII | N-E fair, cloudy later |
| VIII | N-W fair, cloudy later |
| IX | N-E fair, cloudy later |

東京豫報 TOKYO.

高氣壓ハ北滿洲の黑龍江流域ヲ掩ヒ其一部ハ南ニ張リ出テ日本内地ヲ掩フヲ居マス。此ノ天候ハ一般ニ秋晴レ朝、温度ハ平年對稱低目ヲ居マス。低氣壓ハ日本、關ノ間ニ於テ那黃海及千島南部ニ。颶風ハ八丈島小笠原島間、洋上ニアリ何レモ北東乃至東北東ニ進シテ居マス。

今晚ハ南、風後北、風晴一時最温度下ル明日ハ北、風日中南、風晴後曇

拾月五日午前六時各地觀測表
OBSERVATIONS at 6a.m. (135° M.S.T.) October 5 1929

| 測候所 STATIONS | 氣壓 Air Press. 700+ | 氣溫 Air Temp. °C | 風向風速 | | 雲量雲形 Clouds Amt. Form | 天氣 Weather | 雨量 Precip. mm. (1) | 測候所 STATIONS | 氣壓 Air Press. 700+ | 氣溫 Air Temp. °C | 風向風速 | | 雲量雲形 Clouds Amt. Form | 天氣 Weather | 雨量 Precip. mm. (2) | | |
|------------------|--------------------------|-----------------------|------|------|-----------------------------|---------------|-----------------------------|-----------------|--------------------------|-----------------------|----------------------|----------------------|-----------------------------|---------------|-----------------------------|----|----|
| | | | Dir. | Vel. | | | | | | | Dir. | Vel. | | | | | |
| パラオ Palau | 56.6 | 24.3 | S | 3 | 10 N | r | 70 | 山形 Yamagata | 57.2 | 15.1 | - | 1 | 10 S | f | 21 | | |
| 恒春 Kōsyun | 58.2 | 25.0 | NE | 3 | 10 N | r | - | 秋田 Akita | 57.3 | 15.9 | - | 0 | 10 SK | c | 3 | | |
| 臺東 Taitō | 59.7 | 24.0 | - | 1 | 10 N | r | 1 | 水戸 Mito | 56.9 | 15.0 | - | 1 | 0 | b | 17 | | |
| 臺南 Tainan | 58.4 | 23.2 | - | 1 | 0 | - | - | 金山 Kanayama | 56.7 | 15.5 | NNW | 2 | 0 | SK | b | 30 | |
| 澎湖 Hōko | 52.4 | 23.2 | NNE | 8 | 0 | SK | b | - | 石巻 Isinomaki | 56.6 | 15.4 | - | 0 | 0 | SK | b | 12 |
| 臺北 Taihoku | 59.1 | 21.5 | E | 3 | 7 | SK | bc | - | 水滸 Midusawa | 56.7 | 15.6 | N | 5 | 4 | SK | bc | 5 |
| 石垣 Isigakizima | 59.3 | 30.0 | N | 2 | 0 | K | b | - | 盛岡 Morioka | 55.9 | 17.2 | N | 6 | 9 | SK | c | 32 |
| 那覇 Naha | 58.8 | 23.6 | NE | 3 | 10 | SK | c | - | 宮古 Miyako | 58.8 | 16.4 | - | 1 | 10 | N | r | 24 |
| 名瀬 Naze | 59.7 | 20.6 | SSE | 2 | 10 | SK | c | 9 | 青森 Aomori | 59.1 | 16.0 | - | 1 | 10 | SK | c | 19 |
| 鹿児島 Kagosima | 60.8 | 17.9 | NW | 2 | 0 | K | b | - | 函部 Hakodate | 59.1 | 16.0 | - | 1 | 10 | SK | c | 19 |
| 宮崎 Miyazaki | 61.1 | 16.9 | - | 0 | 9 | SK | c | - | 壽都 Suttu | 59.8 | 16.2 | - | 1 | 10 | SK | c | 1 |
| 熊本 Kumamoto | 60.8 | 15.2 | NE | 2 | 0 | K | bc | - | 札幌 Sapporo | 60.1 | 14.6 | - | 0 | 10 | SK | c | 1 |
| 足摺 Asizuri | 60.5 | 18.5 | N | 2 | 4 | K | bc | - | 稚賀 Haboro | 61.5 | 14.7 | SE | 3 | 10 | N | r | 2 |
| 高知 Kōti | 60.7 | 15.6 | NW | 2 | 0 | K | b | - | 旭川 Asahigawa | 61.2 | 11.8 | - | 0 | 10 | N | r | 3 |
| 室戸 Muroto | 60.0 | 19.0 | NNE | 4 | 0 | - | - | - | 浦河 Urakawa | 59.4 | 11.4 | N | 4 | 10 | N | r | 22 |
| 徳島 Tokushima | 61.2 | 16.3 | WNW | 3 | 0 | SK | b | 2 | 浦廣 Obihiro | 61.7 | 14.2 | - | 1 | 10 | N | r | 18 |
| 和歌山 Wakayama | 60.4 | 17.3 | NNE | 3 | 1 | K | b | - | 網走 Abasiri | 61.0 | 14.0 | - | 1 | 10 | N | r | 3 |
| 潮岬 Siomisaki | 58.6 | 17.3 | NNW | 2 | 0 | K | b | 3 | 根路 Kusiro | 60.4 | 13.4 | NNE | 4 | 10 | N | r | 8 |
| 大分 Oōita | 62.5 | 14.0 | S | 2 | 0 | K | b | - | 根室 Nemuro | 60.9 | 14.6 | E | 9 | 10 | N | r | 7 |
| 松山 Matuyama | 62.0 | 13.0 | E | 7 | 0 | SK | b | - | 紗那 Syana | 60.9 | 14.6 | - | 1 | 10 | N | r | 7 |
| 多度津 Tadotsu | 61.7 | 18.3 | NW | 3 | 0 | - | b | 2 | 大泊 Ootomari | 63.9 | 9.2 | N | 8 | 10 | S | c | - |
| 廣島 Hiroshima | 62.3 | 13.3 | - | 1 | 0 | - | b | - | 敷香 Sikka | 67.3 | 6.9 | NNW | 2 | 10 | S | c | - |
| 岡山 Okayama | 61.9 | 13.4 | - | 0 | 0 | SK | b | - | 釜山 Husan | 62.3 | 16.0 | NNW | 2 | 0 | SK | b | - |
| 神戸 Kōbe | 61.1 | 15.7 | N | 2 | 1 | SK | b | 1 | 濟州島 Saisyūtō | 63.3 | 16.2 | SSE | 4 | 4 | SK | bc | - |
| 大阪 Ōsaka | 60.9 | 14.5 | - | 1 | 2 | SK | b | - | 水浦 Moppo | 63.3 | 18.0 | - | 0 | 10 | S | f | - |
| 京都 Kyōto | 60.7 | 14.1 | - | 1 | 0 | SK | b | 1 | 仁川 Zinsen | 63.4 | 16.1 | NNE | 3 | 10 | C | c | - |
| 木本 Yagi | 61.1 | 14.3 | - | 1 | 0 | SK | b | 2 | 江陵 Kōryō | 63.1 | 11.8 | - | 1 | 1 | C | b | 1 |
| 富江 Tomie | 62.1 | 20.9 | NNE | 5 | 0 | SK | b | - | 元山 Gensan | 62.4 | 12.9 | - | 1 | 9 | C | b | - |
| 長崎 Nagasaki | 62.1 | 17.9 | NNE | 2 | 0 | - | - | - | 天津 Tientsin | 62.7 | 11.1 | WNW | 3 | 2 | CS | b | - |
| 佐賀 Saga | 62.3 | 14.8 | - | 0 | 1 | SK | b | - | 雄基 Yūki | 62.7 | 8.2 | - | 1 | 0 | SK | b | - |
| 福岡 Fukuoka | 62.6 | 13.0 | - | 0 | 1 | S | b | - | 中江鎮 Tyūkōtin | 64.2 | 5.0 | - | 0 | 6 | CS | bc | 17 |
| 嚴原 Ituhara | 63.2 | 16.0 | - | 1 | 0 | SK | b | 1 | 龍岩浦 Ryūganpo | 63.4 | 12.0 | - | 1 | 10 | SC | c | - |
| 下関 Simonoseki | 62.8 | 16.7 | - | 1 | 0 | SK | b | - | 大連 Dairen | 32.9 | 19.1 | S | 6 | 10 | SK | c | - |
| 濱田 Hamada | 62.7 | 13.8 | ENE | 2 | 0 | SK | b | - | 營口 Yinkow | 63.0 | 14.3 | NNE | 6 | 10 | SC | c | - |
| 境 Sakai | 62.5 | 13.9 | - | 0 | 4 | SK | bc | 1 | 奉天 Mukden | 63.1 | 13.3 | NNW | 5 | 10 | S | c | - |
| 宮津 Miyadu | 60.9 | 17.2 | SW | 3 | 7 | SK | bc | 7 | 奉天 Mukden | 63.9 | 8.8 | N | 4 | 10 | SC | c | - |
| 津 Tu | 59.3 | 17.9 | WNW | 4 | 2 | S | b | 16 | 長春 Changchun | 62.6 | 18.8 | N | 4 | 10 | N | r | 1 |
| 岐阜 Gifu | 60.2 | 15.3 | W | 3 | 0 | SK | b | 10 | 天津 Tientsin | 63.4 | 19.2 | S | 4 | 8 | SC | c | - |
| 岐阜 Gifu | 59.0 | 15.5 | NNE | 3 | 0 | C | b | 14 | 青島 Tsingtau | 62.9 | 18.6 | - | 0 | 1 | C | b | - |
| 名古屋 Nagoya | 57.3 | 18.2 | WNW | 3 | 0 | - | b | 28 | 上海 Shanghai | 62.9 | 18.6 | - | 0 | 1 | C | b | - |
| 濱松 Hamamatu | 57.3 | 18.2 | WNW | 3 | 0 | - | b | 28 | 拉薩島 Rasazima | 62.9 | 18.6 | - | 0 | 1 | C | b | - |
| 長津呂 Nagaturo | 56.9 | 19.4 | - | 1 | 10 | KN | c | 4 | 大東島 Ōagarizima | 54.9 | 25.3 | ESE | 13 | 10 | KN | c | 22 |
| 沼津 Numadu | 57.1 | 18.5 | ENE | 2 | 10 | SK | c | 31 | サイパン Saipan | 57.7 | 26.2 | - | 1 | 4 | K | bc | 6 |
| 横濱 Yokohama | 57.1 | 16.0 | - | 0 | 0 | - | b | 30 | ポナペ Ponape | 57.7 | 26.2 | - | 1 | 4 | K | bc | 6 |
| 東京 Tōkyō | 57.2 | 14.7 | - | 1 | 0 | - | b | 44 | 船名 SHIP. | 東經 E Long. | 北緯 N Lat. | 氣壓 Air Pressure 700+ | 風向 Wind Direc. | 風力 Force | 天氣 Weath. | | |
| 熊谷 Kumagaya | 57.1 | 14.2 | - | 1 | 0 | - | b | 42 | Karanato m. | 142 | 43 | 67.5 | SE | 5 | o | | |
| 布良 Mera | 56.9 | 18.1 | NE | 2 | 1 | SK | b | 18 | Iyo m. | 150 | 43 | 65.0 | SE | 3 | c | | |
| 銚子 Tyōsi | 56.5 | 18.3 | - | 1 | 10 | N | c | 69 | Tetu Keihuku m. | 129 | 35 | 63.5 | NE | 1 | c | | |
| 八丈島 Hatidoyōzima | 56.7 | 22.5 | E | 5 | 10 | C | b | 19 | Hongkong m. | 122 | 38 | 62.0 | NW | 2 | b | | |
| 父島 Titizima | 56.8 | 26.6 | S | 3 | 2 | CS | c | 23 | Panama m. | 130 | 34 | 61.2 | NNE | 3 | bc | | |
| 筑波山 Tukubasan | 57.6 | 13.8 | WNW | 4 | 0 | - | b | 35 | 26th Kyōdō m. | 123 | 38 | 57.9 | W | 2 | bc | | |
| 高山 Takayama | 60.0 | 15.1 | - | 0 | 10 | N | c | 8 | Tyōan m. | 126 | 35 | 62.6 | N | 1 | c | | |
| 飯田 Iida | 58.3 | 15.2 | - | 0 | 10 | SK | c | 27 | Hakonesan m. | 162 | 45 | 70.1 | WSW | 3 | b | | |
| 松本 Matumoto | 59.1 | 14.7 | - | 0 | 10 | SC | c | 24 | Mizuho m. | 127 | 31 | 60.0 | NE | 3 | bc | | |
| 長野 Nagano | 58.4 | 15.4 | - | 1 | 10 | SK | c | 25 | Tanba m. | 126 | 30 | 59.7 | NE | 5 | bc | | |
| 甲府 Kōfu | 56.9 | 15.6 | WNW | 3 | 0 | SK | b | 30 | Mesima Tōdai | 128 | 32 | 53.1 | NE | 3 | bc | | |
| 前橋 Maebasi | 57.2 | 12.0 | - | 0 | 0 | - | b | 38 | 觀測所 STATIONS | 時刻 Time | 氣壓 Air Pressure 700+ | 風向 Wind Direc. | 風力 Force | 氣溫 Air Temp. | 天氣 Weath. | | |
| 足尾 Asio | 56.8 | 12.7 | - | 0 | 0 | - | b | 18 | Hongkong | | | | | | | | |
| 宇都宮 Utsunomiya | 56.7 | 14.7 | - | 1 | 4 | K | bc | 46 | Manila | | | | | | | | |
| 福島 Fukuima | 59.6 | 18.6 | - | 1 | 9 | SK | c | 1 | Appari | | | | | | | | |
| 彦根 Hikone | 59.9 | 9.4 | NNW | 17 | 10 | S | f | 3 | Legaspi | | | | | | | | |
| 伊吹山 Ibukisan | 60.4 | 16.4 | - | 0 | 10 | N | r | 16 | Iloilo | | | | | | | | |
| 福井 Fukui | 59.9 | 17.6 | E | 2 | 10 | N | r | 26 | Surigao | | | | | | | | |
| 金澤 Kanazawa | 59.8 | 20.1 | NNW | 4 | 10 | N | c | 13 | Yap | | | | | | | | |
| 輪島 Wazima | 59.8 | 18.0 | SW | 2 | 10 | SC | c | 18 | Guam | | | | | | | | |
| 伏木 Husiki | 59.2 | 17.2 | - | 1 | 10 | N | r | 21 | Basco | | | | | | | | |
| 高田 Takata | 57.8 | 18.2 | S | 2 | 10 | N | c | 9 | Wladiwostock | | | | | | | | |
| 新潟 Niigata | 58.4 | 18.4 | NNE | 8 | 10 | S | c | 6 | Olga | | | | | | | | |
| 相川 Aikawa | 58.4 | 18.4 | NNE | 8 | 10 | S | c | 6 | Knabarovsk | | | | | | | | |

拾月拾四日午後六時各地觀測表
OBSERVATIONS at 6p.m. (135° M.S.T.) October 4 1929

| 測候所 STATIONS | 氣壓 Air Press. 700+ | 氣溫 Air Temp. °C | 風向風速 | | 雲量雲形 Clouds Amt. Form | 天氣 Weather | 雨量 Precip. mm. (2) | 測候所 STATIONS | 氣壓 Air Press. 700+ | 氣溫 Air Temp. °C | 風向風速 | | 雲量雲形 Clouds Amt. Form | 天氣 Weather | 雨量 Precip. mm. (2) | | | | | | |
|-----------------|--------------------------|-----------------------|------|------|-----------------------------|---------------|-----------------------------|-----------------|--------------------------|-----------------------|-------------|----------------------|-----------------------------|---------------|-----------------------------|-------------|-------|---------|---------|---|---|
| | | | Dir. | Vel. | | | | | | | Dir. | Vel. | | | | | | | | | |
| パラオ Palau | 56.3 | 25.9 | W | 2 | 10 KN | c | 1 | 仁川 Zinsen | 63.2 | 21.2 | NW | 4 | 10 | C | c | - | | | | | |
| 恒春 Kōsyun | 58.3 | 27.8 | NNE | 4 | 3 | C | bc | - | 江陵 Kōryō | 64.0 | 19.0 | - | 1 | 10 | SK | c | - | | | | |
| 澎湖 Hōko | 58.8 | 26.8 | NNE | 9 | 1 | SK | b | - | 元山 Gensan | 63.5 | 17.3 | ENE | 3 | 8 | SK | c | - | | | | |
| 臺北 Taihoku | 60.0 | 26.2 | E | 5 | 7 | SK | bc | - | 天津 Tientsin | 64.2 | 15.8 | S | 4 | 10 | SK | c | - | | | | |
| 石垣 Isigakizima | 59.3 | 27.3 | NE | 5 | 3 | SK | bc | - | 上海 Shanghai | 64.0 | 13.2 | S | 2 | 0 | SK | b | - | | | | |
| 那覇 Naha | 58.6 | 25.6 | N | 5 | 0 | SK | b | - | 龍岩浦 Ryūganpo | 60.2 | 20.6 | WSW | 3 | 4 | C | bc | - | | | | |
| 名瀬 Naze | 59.1 | 25.0 | - | 1 | 10 | N | c | - | 大連 Dairen | 63.6 | 19.0 | SSW | 2 | 0 | - | b | - | | | | |
| 鹿児島 Kagosima | 59.5 | 24.6 | - | 1 | 4 | K | bc | - | 營口 Yinkow | 62.2 | 21.7 | S | 3 | 0 | - | b | - | | | | |
| 宮崎 Miyazaki | 59.9 | 24.0 | - | 1 | 10 | SK | c | - | 奉天 Mukden | 61.6 | 21.1 | SSW | 2 | 1 | C | b | - | | | | |
| 熊本 Kumamoto | 60.0 | 23.3 | NNW | 3 | 0 | KN | b | - | 長春 Changchun | 60.9 | 20.0 | - | 1 | 8 | C | c | - | | | | |
| 足摺 Asizuri | 59.2 | 22.7 | WNW | 2 | 3 | SK | bc | - | 天津 Tientsin | 61.3 | 26.2 | - | 1 | 10 | KC | c | - | | | | |
| 高知 Kōti | 59.9 | 22.8 | NNE | 2 | 6 | SK | bc | - | 青島 Tsingtau | 63.8 | 20.6 | S | 5 | 0 | - | b | - | | | | |
| 室戸 Muroto | 59.4 | 21.4 | E | 3 | 9 | SK | c | - | 上海 Shanghai | 62.8 | 24.4 | ENE | 4 | 0 | K | b | - | | | | |
| 和歌山 Wakayama | 60.0 | 20.2 | NE | 2 | 10 | SK | c | - | ラサ島 Rasazima | 58.6 | - | N | 3 | 1 | SK | b | - | | | | |
| 潮岬 Siomisaki | 58.3 | 21.3 | - | 1 | 10 | SK | c | - | 地名 | 氣壓 | 風向 | 風速 | 雲量 | 雲形 | 天氣 | 雨量 | | | | | |
| 大分 Oōita | 61.2 | 22.3 | - | 0 | 8 | K | c | - | STATIONS | Air Pressure 700+ | Wind Direc. | Temp. | Precip. | Weather | Air Pressure 700+ | Wind Direc. | Temp. | Precip. | Weather | | |
| 松山 Matuyama | 60.7 | 21.0 | - | 1 | 10 | SK | c | - | 漢口 Hankow | 63.7 | - | C | 21 | - | c | 64.9 | - | 0 | 24 | - | c |
| 多度津 Tadotsu | 60.8 | 21.3 | WSW | 2 | 10 | SK | c | - | 芝罘 Chefoo | 65.7 | - | 0 | 16 | - | b | 65.9 | N | 2 | 22 | - | b |
| 廣島 Hiroshima | 60.7 | 22.5 | - | 1 | 0 | SK | b | - | 船名 SHIP. | 東經 E Long. | 北緯 N Lat. | 氣壓 Air Pressure 700+ | 風向 Wind Direc. | 風力 Force | 天氣 Weath. | | | | | | |
| 岡山 Okayama | 60.6 | 21.8 | - | 1 | 9 | SK | c | - | Hukukai m. | 144 | 47 | 64.0 | W | 2 | bc | | | | | | |
| 大阪 Ōsaka | 60.0 | 20.6 | NNW | 3 | 10 | SK | c | - | Tyōan m. | 124 | | | | | | | | | | | |

拾月六日午前六時各地觀測表
OBSERVATIONS at 6a.m. (135° M.S.T.) October 6 1929

| 測候所 | 氣壓 | | 氣溫 | | 風向 | | 風速 | | 雲量 | | 雲形 | | 天氣 | | 雨量 | | |
|------------------|---------------------|--------------|-------------|-----------|------|------|---------|-----------------|-----------------|---------------------|--------------|-------------|-----------|------|------|---------|-----------------|
| | Air Press. mm. 700+ | Air Temp. °C | Wind Direc. | Vel. m.s. | Amt. | Form | Weather | Precip. mm. (1) | STATIONS | Air Press. mm. 700+ | Air Temp. °C | Wind Direc. | Vel. m.s. | Amt. | Form | Weather | Precip. mm. (1) |
| パラオ Palau | 54.6 | 26.5 | WSW | 5 | 10 | KN | c | 5 | 山形 Yamagata | 63.5 | 12.9 | S | 2 | 2 | K | b | 4 |
| 恒春 Kōsyun | 57.3 | 24.6 | NNE | 3 | 0 | SK | b | 1 | 秋田 Akita | 62.2 | 14.7 | - | 1 | 0 | - | b | - |
| 臺東 Taitō | 58.4 | 24.4 | N | 2 | 8 | SK | c | 8 | 水戸 Mito | 63.0 | 13.2 | - | 1 | 10 | S | f | - |
| 臺南 Tainan | 57.5 | 23.0 | - | 1 | 0 | - | b | - | 金山 Kanayama | 62.8 | 13.2 | N | 2 | 0 | - | b | - |
| 澎湖 Hōko | 57.9 | 25.5 | NNE | 7 | 4 | SK | bc | - | 石巻 Isinomaki | 63.1 | 11.8 | N | 0 | 10 | C | f | - |
| 臺北 Taihoku | 58.8 | 23.9 | E | 4 | 10 | SK | c | - | 水澤 Midusawa | 63.2 | 10.1 | - | 1 | 0 | SC | b | - |
| 石垣 Isigakizima | 58.5 | 25.3 | E | 3 | 2 | SK | b | - | 盛岡 Morioka | 62.4 | 11.2 | W | 2 | 6 | SK | bc | - |
| 那覇 Naha | 59.0 | 22.9 | NE | 3 | 1 | SK | b | - | 宮古 Miyako | 62.6 | 16.3 | WSW | 2 | 10 | SK | r | 1 |
| 那覇 Naze | 60.3 | 18.8 | S | 2 | 0 | - | b | - | 青森 Aomori | 61.7 | 10.4 | - | 1 | 0 | SK | b | - |
| 鹿兒島 Kagosima | 61.7 | 14.6 | NW | 2 | 0 | SK | b | - | 青森 Hakodate | | | | | | | | |
| 宮崎 Miyazaki | 61.9 | 13.1 | - | 1 | 0 | SK | b | - | 壽都 Suttu | 61.5 | 14.4 | SW | 2 | 0 | S | b | - |
| 熊本 Kumamoto | 62.3 | 11.2 | - | 1 | 0 | CK | b | - | 札幌 Sapporo | 62.0 | 10.8 | - | 1 | 2 | S | b | - |
| 足摺 Asizuri | 61.9 | 18.3 | NNE | 3 | 0 | K | b | - | 羽幌 Haboro | 62.1 | 6.6 | SE | 4 | 0 | K | b | 2 |
| 高知 Kōti | 62.3 | 12.5 | - | 1 | 0 | C | b | - | 旭川 Asahigawa | 62.2 | 8.2 | - | 0 | 10 | S | c | 2 |
| 室戸 Muroto | 62.0 | 18.3 | NE | 2 | 0 | - | b | - | 浦河 Urakawa | 61.8 | 13.7 | NE | 4 | 7 | SK | bc | - |
| 徳島 Tokushima | 62.9 | 15.1 | NW | 2 | 4 | SK | bc | - | 帯廣 Obihiro | 61.9 | 6.6 | - | 1 | 0 | - | b | 10 |
| 和歌山 Wakayama | 62.0 | 14.1 | ENE | 2 | 2 | CK | b | - | 網走 Abasiri | 61.2 | 12.9 | - | 1 | 10 | S | c | 18 |
| 潮郡 Siomisaki | 61.7 | 18.1 | NNE | 2 | 6 | SK | bc | - | 釧路 Kusiro | 61.4 | 12.1 | - | 0 | 1 | SK | b | 13 |
| 大分 Ooita | 62.8 | 12.4 | S | 3 | 4 | K | bc | - | 根室 Nemuro | 60.0 | 13.6 | N | 7 | 6 | SK | bc | 25 |
| 松山 Matuyama | 62.2 | 12.2 | - | 1 | 0 | C | b | - | 紗那 Syana | 57.7 | 11.1 | N | 6 | 10 | SK | c | 25 |
| 多度津 Tadotu | 62.5 | 13.7 | SE | 2 | 10 | SK | c | - | 大泊 Ootomari | 61.8 | 8.3 | - | 1 | 10 | SK | c | - |
| 廣島 Hiroshima | 62.8 | 12.5 | NNE | 2 | 0 | C | b | - | 敷香 Sikka | 61.6 | 6.9 | - | 1 | 10 | S | c | - |
| 岡山 Okayama | 63.0 | 12.4 | - | 1 | 1 | CS | b | - | 釜山 Husan | 61.9 | 15.6 | - | 0 | 6 | C | bc | - |
| 神戸 Kōbe | 62.6 | 15.4 | NNE | 2 | 4 | SK | bc | - | 濟州島 Saisyūtō | 62.3 | 14.5 | SSE | 4 | 1 | CS | b | - |
| 大阪 Ōsaka | 62.6 | 14.5 | - | 1 | 10 | S | c | - | 木浦 Moppo | 62.0 | 16.3 | - | 1 | 1 | CS | b | - |
| 京都 Kyōto | 62.8 | 12.9 | - | 1 | 10 | S | c | - | 下関 Simonoseki | 62.0 | 16.5 | SSE | 2 | 10 | SK | c | - |
| 八木 Yagi | 61.6 | 12.7 | - | 1 | 0 | SK | b | - | 仁川 Zinsen | 61.5 | 15.5 | - | 1 | 10 | SK | c | - |
| 富江 Tomie | 61.7 | 18.7 | N | 2 | 0 | - | b | - | 江陵 Kōryō | 61.0 | 15.3 | - | 1 | 10 | N | c | - |
| 長崎 Nagasaki | 61.9 | 16.5 | E | 3 | 1 | C | b | - | 元山 Gensan | 61.6 | 14.2 | NW | 2 | 10 | SK | c | - |
| 佐賀 Saga | 62.0 | 12.1 | NNE | 2 | 1 | C | b | - | 雄津 Yūsōin | 62.4 | 13.1 | - | 1 | 10 | SK | c | - |
| 福岡 Hukuoka | 62.0 | 10.7 | - | 1 | 0 | K | b | - | 中江津 Tyūkōtin | 60.1 | 12.5 | E | 3 | 10 | N | c | - |
| 嚴原 Ituhara | 62.1 | 15.0 | - | 1 | 0 | SK | b | - | 龍岩浦 Ryūganpo | 61.4 | 13.0 | NNE | 3 | 10 | N | c | 2 |
| 下関 Simonoseki | 62.3 | 16.6 | E | 4 | 0 | SK | b | - | 大連 Dairen | 62.8 | 11.9 | NNW | 6 | 10 | S | c | 2 |
| 濱田 Hamada | 62.4 | 10.8 | ENE | 2 | 1 | C | b | - | 營口 Yinkow | 64.1 | 10.1 | NNE | 4 | 10 | N | r | 2 |
| 境 Sakai | 62.6 | 11.4 | - | 0 | 1 | C | b | - | 奉天 Mukden | 64.1 | 9.5 | N | 3 | 10 | N | r | 7 |
| 宮津 Miyadu | 62.7 | 16.5 | - | 1 | 8 | SK | c | - | 奉天 Mukden | 65.2 | 7.7 | - | 1 | 10 | S | c | 20 |
| 津 Tu | 62.0 | 15.9 | - | 1 | 0 | SK | b | - | 長春 Changchun | 65.8 | 12.0 | - | 1 | 10 | SK | c | 34 |
| 岐阜 Gifu | 62.3 | 14.5 | - | 1 | 6 | SK | bc | - | 天津 Tientsin | 61.7 | 18.6 | WNW | 2 | 10 | N | r | 1 |
| 名古屋 Nagoya | 62.3 | 15.9 | - | 1 | 6 | SK | bc | - | 青島 Tsingtau | 61.0 | 19.7 | E | 2 | 1 | CS | b | - |
| 濱松 Hamamatu | 62.0 | 18.7 | - | 1 | 2 | SK | b | - | 上海 Shanghai | | | | | | | | |
| 長津呂 Nagaturo | 62.1 | 19.2 | ENE | 4 | 6 | SK | bc | - | 大東島 Ooagarizima | 59.1 | - | NE | 4 | 1 | SK | b | 0-10 |
| 沼津 Numadu | 62.7 | 16.2 | E | 3 | 0 | - | b | 3 | セパン Saipan | 56.2 | 23.8 | SSE | 6 | 10 | SK | c | 31 |
| 横濱 Yokohama | 63.1 | 16.9 | - | 1 | 3 | S | bc | - | ポナペ Ponape | 57.0 | 25.1 | - | 1 | 7 | KN | bc | 5 |
| 東京 Tōkyō | 63.0 | 15.3 | - | 1 | 2 | SK | b | - | | | | | | | | | |
| 熊谷 Kumagaya | 63.2 | 13.1 | - | 1 | 0 | SK | b | - | | | | | | | | | |
| 布良 Mera | 62.4 | 16.8 | NE | 2 | 1 | SK | b | - | | | | | | | | | |
| 鉾子 Tyōsi | 62.3 | 18.9 | NNE | 3 | 4 | SK | bc | - | | | | | | | | | |
| 八丈島 Hatidōyōzima | 60.8 | 22.3 | E | 8 | 6 | K | b | - | | | | | | | | | |
| 父島 Titizima | 58.4 | 25.3 | SSE | 2 | 10 | N | r | 29 | | | | | | | | | |
| 筑波山 Tukubasan | 63.7 | 13.6 | NNE | 6 | 0 | K | b | - | | | | | | | | | |
| 高山 Takayama | 64.5 | 12.1 | - | 0 | 10 | S | c | - | | | | | | | | | |
| 飯田 Iida | 64.3 | 11.0 | - | 0 | 10 | - | b | - | | | | | | | | | |
| 松本 Matumoto | 65.0 | 11.1 | - | 0 | 10 | S | f | - | | | | | | | | | |
| 長野 Nagano | 64.1 | 12.3 | - | 1 | 10 | SK | c | - | | | | | | | | | |
| 甲府 Kōfu | 64.3 | 10.6 | - | 0 | 0 | - | b | - | | | | | | | | | |
| 前橋 Maebasi | 63.1 | 13.3 | NW | 4 | 0 | SC | b | - | | | | | | | | | |
| 足尾 Asio | 64.4 | 8.9 | - | 0 | 0 | - | b | - | | | | | | | | | |
| 宇都宮 Utunomiya | 62.9 | 16.1 | - | 0 | 10 | S | f | - | | | | | | | | | |
| 福島 Fukusima | 63.6 | 12.4 | - | 0 | 0 | - | f | 1 | | | | | | | | | |
| 彦根 Hikone | 62.3 | 14.2 | - | 0 | 0 | CK | b | - | | | | | | | | | |
| 伊吹山 Ibukisan | 63.3 | 11.2 | SSE | 7 | 1 | SK | b | - | | | | | | | | | |
| 福井 Fukui | 62.2 | 15.2 | - | 0 | 1 | CK | b | 11 | | | | | | | | | |
| 金澤 Kanazawa | 62.4 | 14.8 | E | 2 | 2 | C | b | 5 | | | | | | | | | |
| 輪島 Wazima | 63.1 | 13.0 | SSW | 2 | 3 | C | bc | 1 | | | | | | | | | |
| 伏木 Husiki | 62.7 | 15.8 | - | 1 | 2 | SK | b | 1 | | | | | | | | | |
| 高田 Takata | 63.3 | 15.4 | - | 1 | 7 | CK | bc | 16 | | | | | | | | | |
| 新潟 Niigata | 63.3 | 17.3 | SSE | 2 | 3 | SK | bc | 5 | | | | | | | | | |
| 相川 Aikawa | 62.8 | 16.3 | E | 3 | 0 | - | b | 3 | | | | | | | | | |

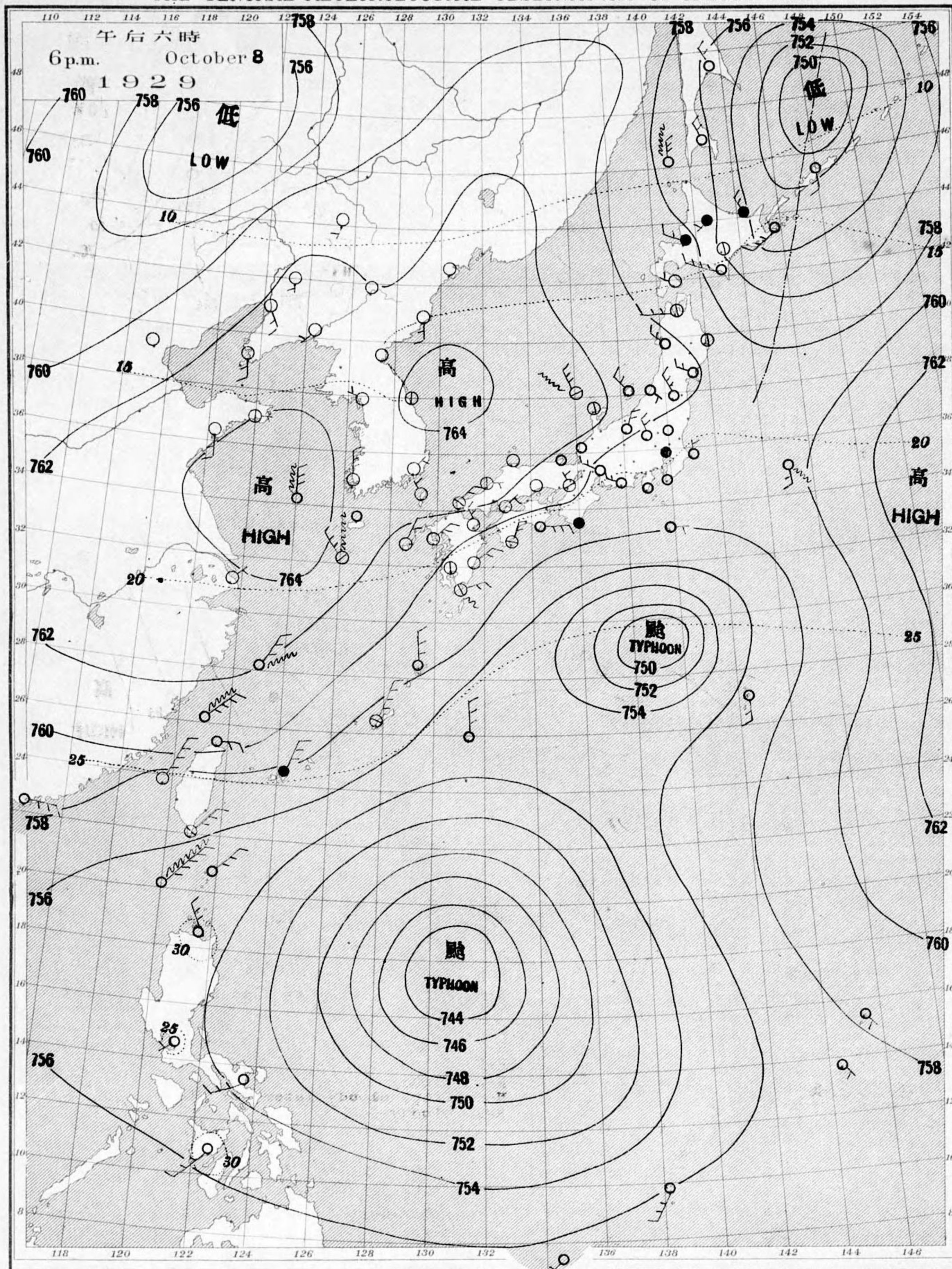
天氣 Weather 快晴 Clear 晴 Fair 曇 Cloudy 雨 Rain 雪 Snow 霧 Fog 雷雨 Thunderstorm 濃煙霧 Thick haze
記號 Notation b bc c r s t h

拾月五日午後六時各地觀測表
OBSERVATIONS at 6p.m. (135° M.S.T.) October 5 1929

| 測候所 | 氣壓 | | 氣溫 | | 風向 | | 風速 | | 雲量 | | 雲形 | | 天氣 | | 雨量 | | |
|----------------|---------------------|--------------|-------------|-----------|------|------|---------|-----------------|--------------|---------------------|--------------|-------------|-----------|------|------|---------|-----------------|
| | Air Press. mm. 700+ | Air Temp. °C | Wind Direc. | Vel. m.s. | Amt. | Form | Weather | Precip. mm. (2) | STATIONS | Air Press. mm. 700+ | Air Temp. °C | Wind Direc. | Vel. m.s. | Amt. | Form | Weather | Precip. mm. (2) |
| パラオ Palau | 55.1 | 26.1 | W | 5 | 10 | SK | c | - | 仁川 Zinsen | 62.6 | 19.7 | NW | 3 | 10 | C | o | - |
| 恒春 Kōsyun | 57.3 | 27.2 | NE | 3 | 2 | SK | b | - | 江陵 Kōryō | 61.5 | 21.0 | - | 0 | 0 | SK | b | - |
| 澎湖 Hōko | 57.6 | 26.9 | NNE | 8 | 2 | SK | b | - | 元山 Gensan | 61.2 | 18.5 | WNW | 2 | 4 | C | bc | - |
| 臺北 Taihoku | 58.7 | 26.9 | E | 7 | 2 | SK | b | - | 雄津 Yūsōin | 61.9 | 16.9 | S | 4 | 4 | CK | bc | - |
| 石垣 Isigakizima | 58.3 | 27.3 | NE | 4 | 10 | SC | c | - | 中江津 Tyūkōtin | 61.1 | 16.5 | - | 1 | 0 | - | b | - |
| 那覇 Naha | 58.5 | 25.6 | NE | 7 | 10 | KC | c | - | 龍岩浦 Ryūganpo | 62.3 | 19.4 | SSW | 3 | 10 | CK | c | - |
| 那覇 Naze | 59.5 | 25.5 | - | 0 | 0 | SK | b | - | 大連 Dairen | 63.6 | 14.5 | NNW | 6 | 10 | SK | c | - |
| 鹿兒島 Kagosima | 60.2 | 22.8 | - | 0 | 0 | K | b | - | 營口 Yinkow | 65.1 | 10.9 | NNE | 4 | 10 | N | r | 1 |
| 宮崎 Miyazaki | 60.5 | 23.7 | - | 0 | 10 | KC | c | - | 奉天 Mukden | 65.0 | 10.7 | NNE | 3 | 10 | N | r | 1 |
| 熊本 Kumamoto | 60.7 | 22.0 | NW | 3 | 0 | - | b | - | | | | | | | | | |
| 足摺 Asizuri | 60.3 | 20.5 | - | 1 | 0 | - | b | - | 長春 Changchun | 65.5 | 9.2 | - | 0 | 10 | CK | c | - |
| 高知 Kōti | 60.5 | 21.2 | - | 1 | 0 | K | b | - | 天津 Tientsin | 64.6 | 14.4 | ENE | 3 | 10 | N | r | 23 |
| 室戸 Muroto | 60.1 | 21.0 | NNW | 2 | 0 | SK | b | - | 青島 Tsingtau | 62.6 | 20.4 | S | 4 | 10 | SK | c | - |
| 和歌山 Wakayama | 60.6 | 21.2 | NNE | 4 | 1 | SK | b | - | 上海 Shanghai | 61.7 | 24.2 | ENE | 3 | 8 | SK | c | - |
| 潮郡 Siomisaki | 58.8 | 21.8 | N | 2 | 0 | SK | | | | | | | | | | | |

天氣圖
WEATHER CHART.

THE CENTRAL METEOROLOGICAL OBSERVATORY OF JAPAN. TOKYO.



明治廿七年三月七日第三種郵便物認可
昭和四年十一月九日發行

發行人 發行所
東京市神田區竹平町貳番地

中央氣象臺

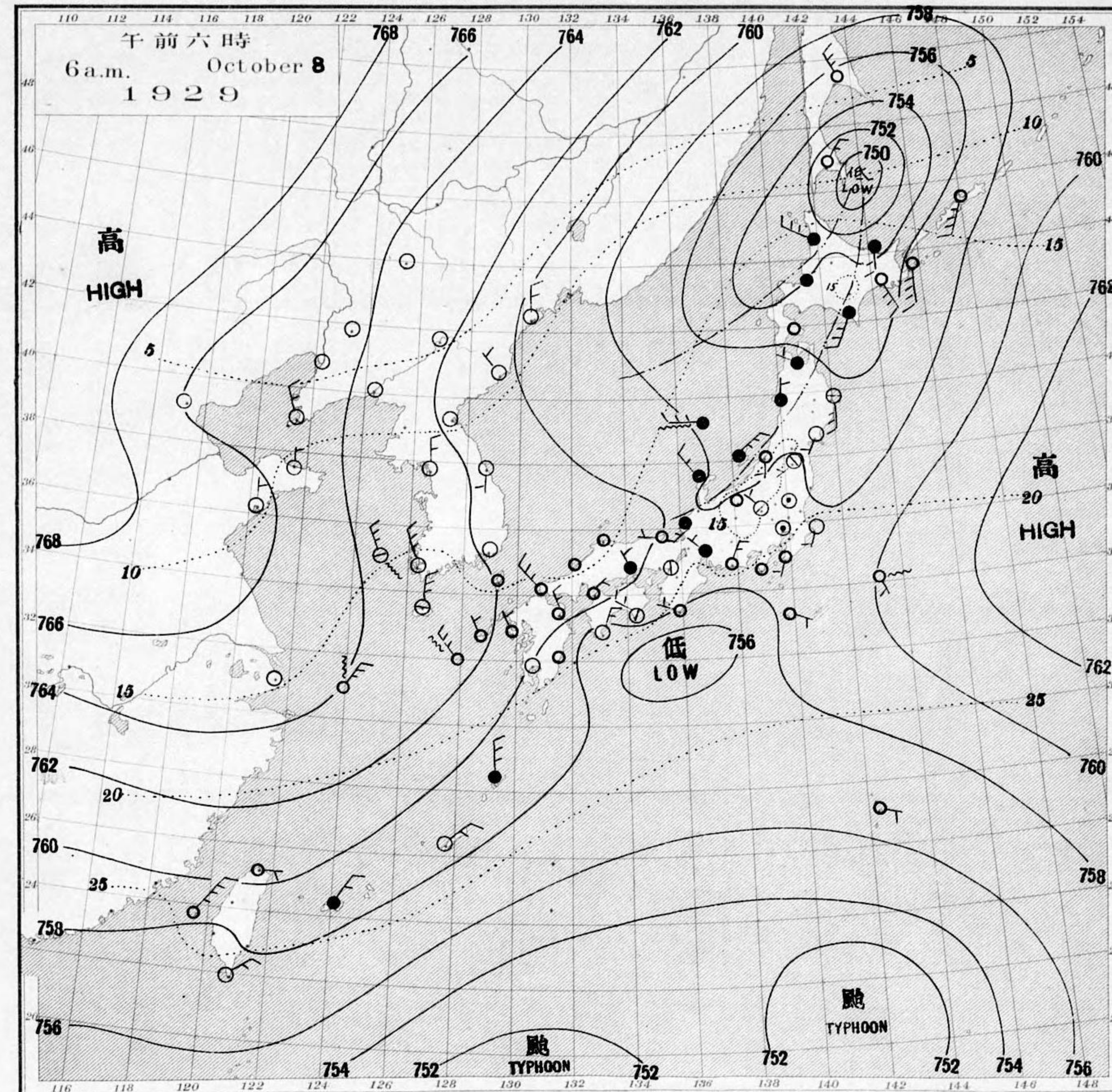
東京市神田區西小川町一丁目四番地 電話九段一八四四番
印刷販賣者 清華堂 山田忠義（定價郵稅共壹圓五錢）

| | | | | | |
|---------------------|----------|------------------|-----------------------------|-----------------------------|---------------------------|
| 等壓線 Isobaric line | 快晴 Clear | 雪 Snow | 軟風 Light Wind 2-4 m.p.s. | 烈風 Strong Gale 15-20 m.p.s. | 颶風 Hurricane 29-35 m.p.s. |
| 等溫線 Isothermal line | 晴 Fair | 霧 Fog | 和風 Moderate Wind 4-6 m.p.s. | 疾風 Strong Wind 6-10 m.p.s. | 20-25 m.p.s. |
| 不連續線 Discontinuity | 曇 Cloudy | 雷雨 Thunder-storm | 強風 Gale 10-15 m.p.s. | 25-29 m.p.s. | 40 < |
| | 雨 Rain | 濃煙霧 Thick haze | | | |

波ノ模様 Sea Disturbance: 無記號海面平滑 No symbol means dead calm; 海面穏和 Smooth; 波小波 Small swell; 波少少 Slight; 浪可なり Moderate; 浪稍高 Rough; 浪甚高 Very high; 怒濤 Phenomenal; 方向ノネリ又ノ浪ノ來方 Direction shows in which swell or roller comes.

天氣圖
WEATHER CHART.

THE CENTRAL METEOROLOGICAL OBSERVATORY OF JAPAN. TOKYO.



天氣圖第二八一號

天氣豫報

| | | |
|-----|-------|------|
| 第一區 | 北乃至東風 | 曇少雨 |
| 第二區 | 北乃至西風 | 晴 |
| 第三區 | 全 | 全 |
| 第四區 | 全 | 全 |
| 第五區 | 全 | 曇後晴 |
| 第六區 | 全 | 天氣良好 |
| 第七區 | 南乃至西風 | 曇少雨 |
| 第八區 | 全 | 天氣良好 |
| 第九區 | 北乃至西風 | 全 |

WEATHER FORECASTS

| | | |
|------|-----|-----------------------|
| I | N-E | cloudy with some rain |
| II | N-W | fair |
| III | N-W | fair |
| IV | N-W | fair |
| V | N-W | cloudy, fair later |
| VI | N-W | improving |
| VII | S-W | cloudy with some rain |
| VIII | S-W | improving |
| IX | N-W | improving |

天氣概況
低氣壓ハ宗谷海峡ニアリ北カラ南々西ニ不連続線
ガ走り日本内地ハ一般ニ曇リ勝テ北陸道カラ奥羽
ノ裏日本側ト北海道ハ雨トナリ瀬戸内及ヒ中部地方
ニモ驟雨ノ所アリマシ。紀州沖ニモ低氣壓ガ出来
タ模様デス。颶風ハワリッピン、群島ノ邊カ東ノ洋上
ト「サイハン」島ノ北西洋上ニアリ徐々北西ニ進行中
ノ模様デス。高氣壓ハ北支那ノモハ漸次勢力カ増ハ
本邦東海上ノモハ次第ニ弱クテマシ。

東京豫報 TOKYO.
今晚ハ北寄リ風量リ勝テ驟雨模様アリ。
明日ハ北西ノ風量ツナリ晴リ。温度下リ初メ。

拾月七日午前六時各地觀測表
OBSERVATIONS at 6a.m. (135° M.S.T.) October 7 1929

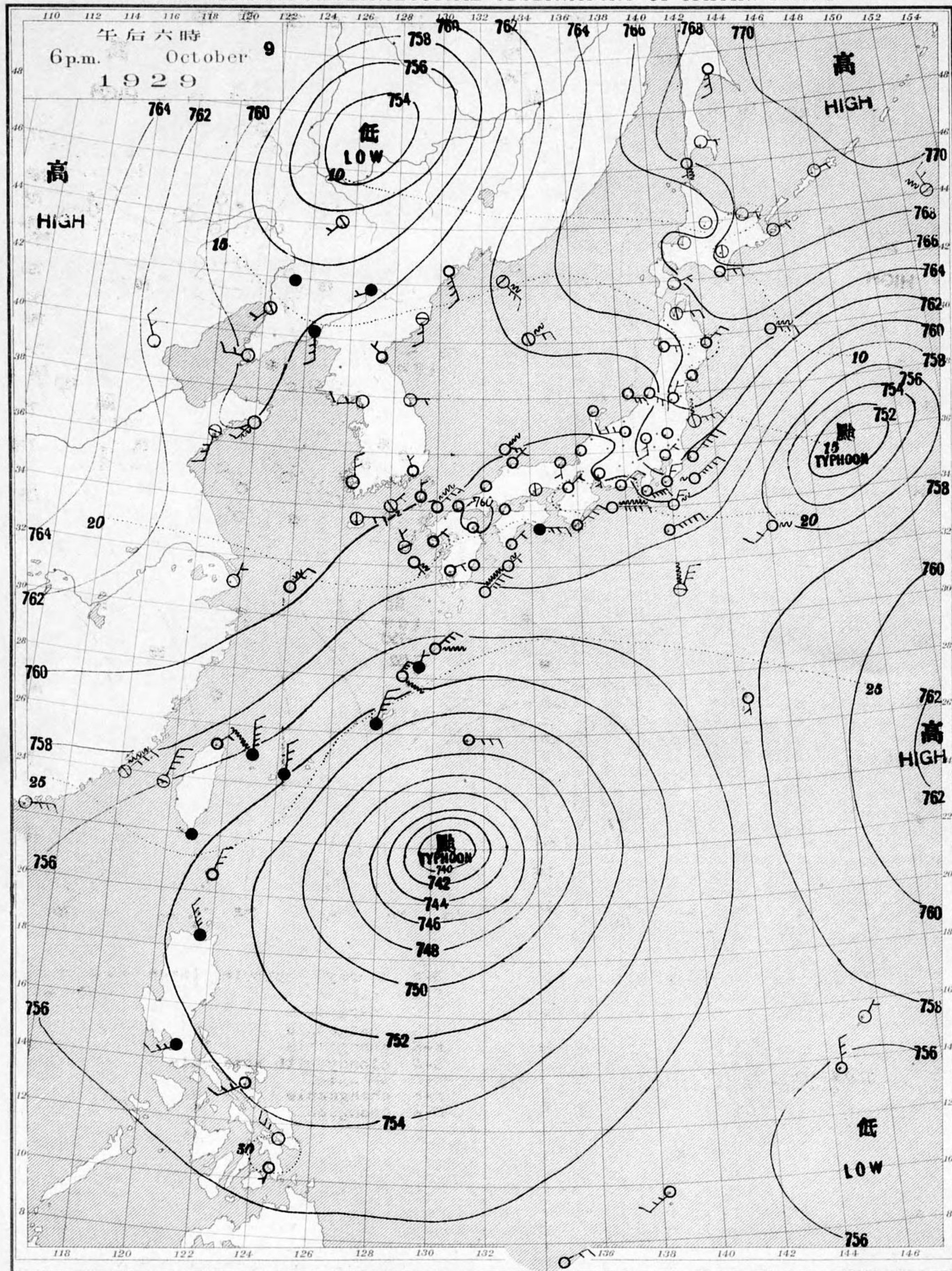
| 測候所 STATIONS | 氣壓 Air Press. mm. 700+ | 氣溫 Air Temp. °C | 風向風速 | | 雲量雲形 | | 天氣 Weather | 雨量 Precip. mm. (T) | 測候所 STATIONS | 氣壓 Air Press. mm. 700+ | 氣溫 Air Temp. °C | 風向風速 | | 雲量雲形 | | 天氣 Weather | 雨量 Precip. mm. (T) |
|-----------------|------------------------------|-----------------------|------|------|------|------|---------------|--------------------------|-----------------|------------------------------|-----------------------|------|------|------|------|---------------|--------------------------|
| | | | Dir. | Vel. | Amt. | Form | | | | | | Dir. | Vel. | Amt. | Form | | |
| パラオ Palau | 54.3 | 26.3 | SW | 5 | 10 | KN | r | 37 | 山形 Yamagata | 62.7 | 12.1 | - | 1 | 10 | S | f | - |
| 恒春 Kōsyun | 57.5 | 25.0 | NNE | 3 | 2 | SK | b | - | 秋田 Akita | 60.9 | 13.7 | ESE | 2 | 10 | SK | e | - |
| 臺東 Taitō | 57.8 | 23.5 | N | 3 | 1 | SK | b | - | 水戸 Mito | 63.8 | 12.9 | - | 1 | 0 | - | b | - |
| 臺南 Tainan | 57.8 | 25.2 | - | 0 | 10 | SK | c | - | 金山 Kanayama | 63.8 | 18.2 | S | 3 | 7 | S | bc | - |
| 澎湖 Hōko | 57.6 | 25.4 | NNE | 4 | 1 | SK | b | - | 石巻 Isinomaki | 62.4 | 15.9 | SSW | 2 | 9 | SK | c | - |
| 臺北 Taihoku | 58.5 | 23.2 | E | 3 | 0 | - | b | - | 水澤 Midusawa | 62.5 | 16.6 | SSE | 3 | 10 | S | c | - |
| 石垣 Isigakizima | 58.7 | 24.6 | E | 2 | 0 | K | b | - | 盛岡 Morioka | 61.8 | 13.0 | W | 2 | 6 | SK | bc | - |
| 那覇 Naha | 58.7 | 21.8 | NE | 3 | 0 | K | b | - | 宮古 Miyako | 61.4 | 11.0 | - | 0 | 10 | KG | c | - |
| 名瀨 Naze | 59.5 | 18.4 | - | 1 | 0 | - | b | - | 青森 Aomori | 61.0 | 13.6 | - | 1 | 10 | SK | c | - |
| 鹿兒島 Kagosima | 61.1 | 14.3 | NW | 2 | 0 | - | b | - | 鹿本 Hakodate | 61.0 | 13.6 | - | 1 | 10 | SK | c | - |
| 宮崎 Miyazaki | 61.0 | 15.6 | NW | 2 | 1 | SK | b | - | 鹿本 Kumamoto | 61.1 | 14.9 | N | 2 | 0 | - | b | - |
| 鹿本 Kumamoto | 61.1 | 14.9 | N | 2 | 0 | - | b | - | 足摺 Asizuri | 60.7 | 20.7 | N | 5 | 9 | SK | c | - |
| 足摺 Asizuri | 60.7 | 20.7 | N | 5 | 9 | SK | c | - | 高知 Kōti | 61.3 | 18.4 | SW | 2 | 10 | N | c | 1 |
| 高知 Kōti | 61.3 | 18.4 | SW | 2 | 10 | N | c | 1 | 室戸 Muroto | 60.8 | 20.9 | SW | 2 | 10 | N | c | 14 |
| 室戸 Muroto | 60.8 | 20.9 | SW | 2 | 10 | N | c | 14 | 徳島 Tokushima | 60.6 | 22.7 | - | 1 | 10 | S | c | 3 |
| 徳島 Tokushima | 60.6 | 22.7 | - | 1 | 10 | S | c | 3 | 和歌山 Wakayama | 60.8 | 16.9 | ENE | 3 | 1 | KC | b | - |
| 和歌山 Wakayama | 60.8 | 16.9 | ENE | 3 | 1 | KC | b | - | 潮岬 Siomisaki | 61.4 | 21.2 | NE | 2 | 7 | KN | bc | 10 |
| 潮岬 Siomisaki | 61.4 | 21.2 | NE | 2 | 7 | KN | bc | 10 | 大分 Ōoita | 61.3 | 13.7 | SSW | 2 | 0 | - | b | - |
| 大分 Ōoita | 61.3 | 13.7 | SSW | 2 | 0 | - | b | - | 松山 Matuyama | 60.1 | 15.9 | - | 0 | 10 | SK | c | - |
| 松山 Matuyama | 60.1 | 15.9 | - | 0 | 10 | SK | c | - | 多度津 Tadotsu | 60.9 | 19.1 | - | 1 | 10 | N | r | - |
| 多度津 Tadotsu | 60.9 | 19.1 | - | 1 | 10 | N | r | - | 廣島 Hiroshima | 61.3 | 14.1 | - | 1 | 7 | KC | bc | c |
| 廣島 Hiroshima | 61.3 | 14.1 | - | 1 | 7 | KC | bc | c | 岡山 Ōkayama | 61.0 | 18.4 | - | 1 | 10 | SK | c | - |
| 岡山 Ōkayama | 61.0 | 18.4 | - | 1 | 10 | SK | c | - | 神戸 Kobe | 61.3 | 19.2 | NE | 2 | 0 | SK | b | - |
| 神戸 Kobe | 61.3 | 19.2 | NE | 2 | 0 | SK | b | - | 大阪 Ōsaka | 61.2 | 18.2 | - | 1 | 3 | SK | bc | - |
| 大阪 Ōsaka | 61.2 | 18.2 | - | 1 | 3 | SK | bc | - | 京都 Kyōto | 61.7 | 18.2 | - | 0 | 3 | SK | bc | - |
| 京都 Kyōto | 61.7 | 18.2 | - | 0 | 3 | SK | bc | - | 八木 Yaagi | 61.5 | 14.7 | - | 0 | 0 | - | b | - |
| 八木 Yaagi | 61.5 | 14.7 | - | 0 | 0 | - | b | - | 富江 Tomie | 60.3 | 19.5 | - | 0 | 2 | SK | b | - |
| 富江 Tomie | 60.3 | 19.5 | - | 0 | 2 | SK | b | - | 長崎 Nagasaki | 60.7 | 19.8 | ESE | 7 | 0 | K | b | - |
| 長崎 Nagasaki | 60.7 | 19.8 | ESE | 7 | 0 | K | b | - | 佐賀 Saga | 61.3 | 16.6 | - | 1 | 10 | SK | c | - |
| 佐賀 Saga | 61.3 | 16.6 | - | 1 | 10 | SK | c | - | 福岡 Fukuoka | 59.9 | 17.6 | SE | 4 | 1 | SK | b | - |
| 福岡 Fukuoka | 59.9 | 17.6 | SE | 4 | 1 | SK | b | - | 嚴原 Ituhara | 59.4 | 17.5 | - | 1 | 10 | SK | c | - |
| 嚴原 Ituhara | 59.4 | 17.5 | - | 1 | 10 | SK | c | - | 下関 Simonoseki | 60.4 | 18.4 | E | 4 | 10 | SK | c | - |
| 下関 Simonoseki | 60.4 | 18.4 | E | 4 | 10 | SK | c | - | 濱田 Hamada | 60.2 | 13.6 | ENE | 3 | 2 | CS | b | - |
| 濱田 Hamada | 60.2 | 13.6 | ENE | 3 | 2 | CS | b | - | 境 Sakai | 59.9 | 16.5 | - | 0 | 10 | SK | c | - |
| 境 Sakai | 59.9 | 16.5 | - | 0 | 10 | SK | c | - | 宮津 Miyadu | 60.1 | 18.1 | - | 1 | 0 | SK | b | - |
| 宮津 Miyadu | 60.1 | 18.1 | - | 1 | 0 | SK | b | - | 津 Tu | 61.8 | 19.4 | SSE | 3 | 4 | SK | bc | - |
| 津 Tu | 61.8 | 19.4 | SSE | 3 | 4 | SK | bc | - | 岐阜 Gifu | 62.4 | 18.2 | - | 1 | 9 | SK | c | - |
| 岐阜 Gifu | 62.4 | 18.2 | - | 1 | 9 | SK | c | - | 名古屋 Nagoya | 62.7 | 16.9 | E | 2 | 0 | SK | b | - |
| 名古屋 Nagoya | 62.7 | 16.9 | E | 2 | 0 | SK | b | - | 濱松 Hamamatu | 62.7 | 17.2 | NE | 4 | 2 | K | b | - |
| 濱松 Hamamatu | 62.7 | 17.2 | NE | 4 | 2 | K | b | - | 長津呂 Nagaturo | 63.0 | 19.8 | NNE | 3 | 1 | SK | b | - |
| 長津呂 Nagaturo | 63.0 | 19.8 | NNE | 3 | 1 | SK | b | - | 沼津 Numadu | 62.9 | 13.9 | E | 2 | 0 | - | b | - |
| 沼津 Numadu | 62.9 | 13.9 | E | 2 | 0 | - | b | - | 横濱 Yokohama | 63.6 | 15.2 | WNW | 2 | 10 | S | f | - |
| 横濱 Yokohama | 63.6 | 15.2 | WNW | 2 | 10 | S | f | - | 東京 Tōkyō | 63.6 | 15.7 | - | 1 | 10 | S | f | - |
| 東京 Tōkyō | 63.6 | 15.7 | - | 1 | 10 | S | f | - | 熊谷 Kumagaya | 63.8 | 16.7 | - | 0 | 10 | N | r | - |
| 熊谷 Kumagaya | 63.8 | 16.7 | - | 0 | 10 | N | r | - | 鹿島 Mera | 63.0 | 17.4 | NE | 2 | 8 | SK | c | - |
| 鹿島 Mera | 63.0 | 17.4 | NE | 2 | 8 | SK | c | - | 銚子 Tyōsi | 63.1 | 16.8 | WSW | 2 | 0 | SK | b | - |
| 銚子 Tyōsi | 63.1 | 16.8 | WSW | 2 | 0 | SK | b | - | 八丈島 Hatidōzima | 62.2 | 20.1 | - | 1 | 3 | K | bc | - |
| 八丈島 Hatidōzima | 62.2 | 20.1 | - | 1 | 3 | K | bc | - | 父島 Titizima | 58.9 | 24.7 | - | 1 | 8 | N | r | 3 |
| 父島 Titizima | 58.9 | 24.7 | - | 1 | 8 | N | r | 3 | 筑波山 Tukubasan | 64.5 | 12.4 | S | 2 | 0 | - | b | - |
| 筑波山 Tukubasan | 64.5 | 12.4 | S | 2 | 0 | - | b | - | 高山 Takayama | 64.1 | 12.5 | - | 0 | 10 | N | c | - |
| 高山 Takayama | 64.1 | 12.5 | - | 0 | 10 | N | c | - | 飯田 Iida | 64.2 | 13.5 | - | 0 | 0 | - | b | - |
| 飯田 Iida | 64.2 | 13.5 | - | 0 | 0 | - | b | - | 松本 Matumoto | 64.1 | 10.6 | - | 0 | 10 | S | f | - |
| 松本 Matumoto | 64.1 | 10.6 | - | 0 | 10 | S | f | - | 長野 Nagano | 62.8 | 14.0 | - | 1 | 2 | SK | b | - |
| 長野 Nagano | 62.8 | 14.0 | - | 1 | 2 | SK | b | - | 甲府 Kōfu | 63.6 | 16.2 | - | 0 | 10 | SK | c | - |
| 甲府 Kōfu | 63.6 | 16.2 | - | 0 | 10 | SK | c | - | 前橋 Maebasi | 63.4 | 16.8 | - | 1 | 10 | N | c | - |
| 前橋 Maebasi | 63.4 | 16.8 | - | 1 | 10 | N | c | - | 足尾 Asio | 63.4 | 13.1 | - | 0 | 9 | SK | c | - |
| 足尾 Asio | 63.4 | 13.1 | - | 0 | 9 | SK | c | - | 宇都宮 Utsunomiya | 63.7 | 14.3 | - | 0 | 10 | K | c | - |
| 宇都宮 Utsunomiya | 63.7 | 14.3 | - | 0 | 10 | K | c | - | 福島 Fukushima | 63.3 | 16.2 | S | 2 | 10 | S | c | - |
| 福島 Fukushima | 63.3 | 16.2 | S | 2 | 10 | S | c | - | 彦根 Hikone | 61.6 | 16.8 | - | 1 | 10 | SK | c | - |
| 彦根 Hikone | 61.6 | 16.8 | - | 1 | 10 | SK | c | - | 伊吹山 Ibukisan | 62.5 | 11.6 | SSE | 12 | 10 | S | f | - |
| 伊吹山 Ibukisan | 62.5 | 11.6 | SSE | 12 | 10 | S | f | - | 福井 Fukui | 60.6 | 18.2 | SSW | 2 | 4 | SK | bc | - |
| 福井 Fukui | 60.6 | 18.2 | SSW | 2 | 4 | SK | bc | - | 金澤 Kanazawa | 60.5 | 16.5 | E | 2 | 8 | SK | c | - |
| 金澤 Kanazawa | 60.5 | 16.5 | E | 2 | 8 | SK | c | - | 輪島 Wazima | 60.5 | 16.2 | SSW | 4 | 1 | K | b | - |
| 輪島 Wazima | 60.5 | 16.2 | SSW | 4 | 1 | K | b | - | 伏木 Husiki | 59.8 | 16.8 | WSW | 2 | 6 | K | bc | - |
| 伏木 Husiki | 59.8 | 16.8 | WSW | 2 | 6 | K | bc | - | 高田 Takata | 61.2 | 18.0 | SSW | 3 | 1 | C | b | - |
| 高田 Takata | 61.2 | 18.0 | SSW | 3 | 1 | C | b | - | 新潟 Niigata | 61.2 | 18.0 | S | 6 | 6 | K | bc | - |
| 新潟 Niigata | 61.2 | 18.0 | S | 6 | 6 | K | bc | - | 相川 Aikawa | 60.8 | 21.3 | SE | 3 | 6 | SK | bc | - |
| 相川 Aikawa | 60.8 | 21.3 | SE | 3 | 6 | SK | bc | - | | | | | | | | | |

天氣 Weather 快晴 Clear 晴 Fair 曇 Cloudy 雨 Rain 雪 Snow 霧 Fog 雷雨 Thunderstorm 濃煙霧 Thick haze
記號 Notation b bc c r s f t

拾月六日午后六時各地觀測表
OBSERVATIONS at 6p.m. (135° M.S.T.) October 6 1929

| 測候所 STATIONS | 氣壓 Air Press. mm. 700+ | 氣溫 Air Temp. °C | 風向風速 | | 雲量雲形 | | 天氣 Weather | 雨量 Precip. mm. (2) | 測候所 STATIONS | 氣壓 Air Press. mm. 700+ | 氣溫 Air Temp. °C | 風向風速 | | 雲量雲形 | | 天氣 Weather | 雨量 Precip. mm. (2) |
|-----------------|------------------------------|-----------------------|------|------|------|------|---------------|--------------------------|------------------|------------------------------|-----------------------|---------------------------|-------------------------|-----------------|------|---------------|--------------------------|
| | | | Dir. | Vel. | Amt. | Form | | | | | | Dir. | Vel. | Amt. | Form | | |
| パラオ Palau | 54.4 | 26.7 | WSW | 5 | 10 | SC | c | - | 仁川 Zinsen | 60.6 | 19.1 | NW | 4 | 10 | SK | c | - |
| 恒春 Kōsyun | 57.0 | 27.2 | NE | 3 | 6 | SK | bc | - | 江陵 Kōryō | 59.9 | 21.0 | - | 1 | 10 | SK | c | - |
| 澎湖 Hōko | 56.9 | 26.9 | NNE | 7 | 10 | SK | c | - | 元山 Gensan | 59.5 | 17.6 | - | 1 | 10 | N | r | 2 |
| 臺北 Taihoku | 57.2 | 26.4 | NE | 6 | 0 | SK | b | - | 城津 Zyōsin | 60.0 | 16.0 | SSE | 4 | 10 | N | r | 2 |
| 石垣 Isigakizima | 57.9 | 27.8 | E | 4 | 3 | SK | bc | - | 雄基 Yūki | 61.5 | 10.1 | - | 1 | 10 | N | r | 5 |
| 那覇 Naha | 58.3 | 25.5 | NE | 5 | 2 | K | b | - | 中江鎮 Tyūkōtin | 59.9 | 9.6 | - | 1 | 10 | N | r | 5 |
| 名瀨 Naze | 59.7 | 25.6 | - | 1 | 0 | SK | b | - | 龍岩浦 Ryūganpo | 60.2 | 12.8 | NNE | 2 | 10 | N | r | 6 |
| 鹿兒島 Kagosima | 60.9 | 22.4 | - | 1 | 0 | K | b | - | 龍岩浦 Ryūganpo | 61.0 | 11.7 | NNW | 6 | 10 | SK | c | 4 |
| 宮崎 Miyazaki | 61.5 | 22.5 | - | 1 | 9 | SK | c | - | 大連 Dairen | 61.6 | 12.0 | NNE | 4 | 10 | SK | c | - |
| 鹿本 Kumamoto | 60.7 | 21.5 | N | 2 | 1 | C | b | - | 營口 Yinkow | 61.2 | 11.4 | N | 3 | 10 | S | c | - |
| 鹿本 Kumamoto | 60.7 | 21.5 | N | 2 | 1 | C | b | - | 奉天 Mukden | 61.2 | 11.4 | N | 3 | 10 | S | c | - |
| 足摺 Asizuri | 61.7 | 21.1 | NNE | 2 | 0 | - | b | - | 長春 Changchun | 62.8 | 10.1 | - | 1 | 10 | SC | c | - |
| 高知 Kōti | 61.9 | 23.0 | - | 1 | 9 | SK | c | - | 天津 Tientsin | 63.0 | 14.4 | - | 1 | 10 | SK | c | - |
| 室戸 Muroto | 61.8 | 21.5 | ENE | 2 | 10 | KN | c | - | 青島 Tsingtau | 62.4 | 15.7 | NNW | 8 | 10 | N | r | 4 |
| 室戸 Muroto | 61.8 | 21.5 | ENE | 2 | 10 | KN | c | - | 上海 Shanghai | 60.0 | 25.9 | SSE | 2 | 1 | K | b | - |
| 和歌山 Wakayama | 61.4 | 22.8 | - | 1 | 9 | SK | r | - | ラサ島 Rasazima | 60.0 | 25.9 | SSE | 2 | 1 | K | b | - |
| 潮岬 Siomisaki | 61.8 | 21.6 | NE | 5 | 10 | N | r | - | 大東島 Ōogazirizima | 58.1 | - | NE | 6 | 2 | SK | b | - |
| 大分 Ōoita | 61.4 | 21.9 | - | 0 | 0 | - | b | - | 地名 | 午前六時 6am | 正午 NOON | 氣壓 氣溫 風向 風速 雲量 雲形 天氣 雨量 | 氣壓 氣溫 風向 風速 雲量 雲形 天氣 雨量 | | | | |
| 松山 Matuyama | 61.5 | 20.2 | - | 1 | 2 | C | b | - | STATIONS | Air Pressure 700+ | Wind Dir. Force | Air Temp. Precip. Weather | Air Pressure 700+ | Wind Dir. Force | | | |

天氣圖
WEATHER CHART.
THE CENTRAL METEOROLOGICAL OBSERVATORY OF JAPAN. TOKYO.



| | | | | | |
|----------------------------|------------|--------------------|------------------------|-------------------------------|---------------------|
| 等壓線 Isobaric line | ○ 快晴 Clear | ⊗ 雪 Snow | ↘ 軟風 Light Wind 2-4 | ↘ 烈風 Strong Gale 29-35 m.p.s. | ↘ 颶風 Hurricane 40 > |
| 等溫線 Isothermal line | ⊙ 晴 Fair | ⊙ 霧 Fog | ↘ 和風 Moderate Wind 4-6 | ↘ 疾風 15-20 m.p.s. | ↘ 暴風 29-35 m.p.s. |
| 不連續線 Line of discontinuity | ⊙ 曇 Cloudy | ⊙ 雷雨 Thunder-storm | ↘ 疾風 Strong Wind 6-10 | ↘ 強風 20-25 " | ↘ 強風 35-40 " |
| | ● 雨 Rain | ⊙ 濃煙霧 Thick haze | ↘ 強風 Gale 10-15 | ↘ 強風 25-29 " | ↘ 強風 40 < |

波模樣 Sea Disturbance: 無記號海面平滑 No symbol means dead calm; 海面穏やか Smooth; 波少 Slight swell; 波可 Moderate swell; 浪稍高 Rough; 浪甚高 Very high; 怒濤 Phenomenal; 方向のネリ又浪の来方 Direction shows in which swell or roller comes.

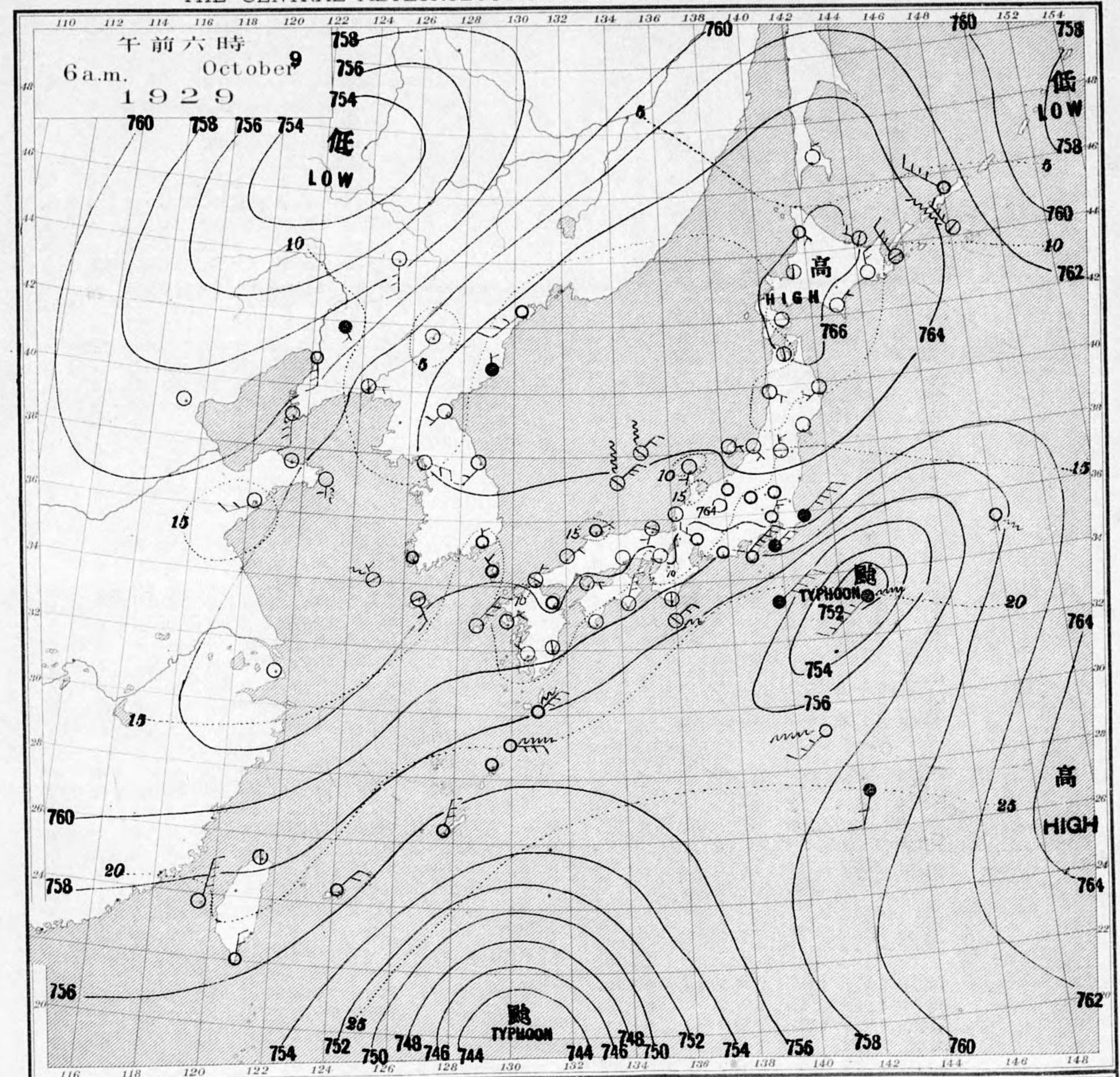
明治廿七年三月七日第三種郵便物認可
昭和四年十月十日發行

發行人 發行所
東京市麹町區竹平町貳番地

中央氣象臺

東京市神田區西小川町一丁目四番地 電話九段一八四四番
印刷販賣者 清華堂 山田忠義 (定價郵稅共壹枚金五錢)

天氣圖
WEATHER CHART.
THE CENTRAL METEOROLOGICAL OBSERVATORY OF JAPAN. TOKYO.



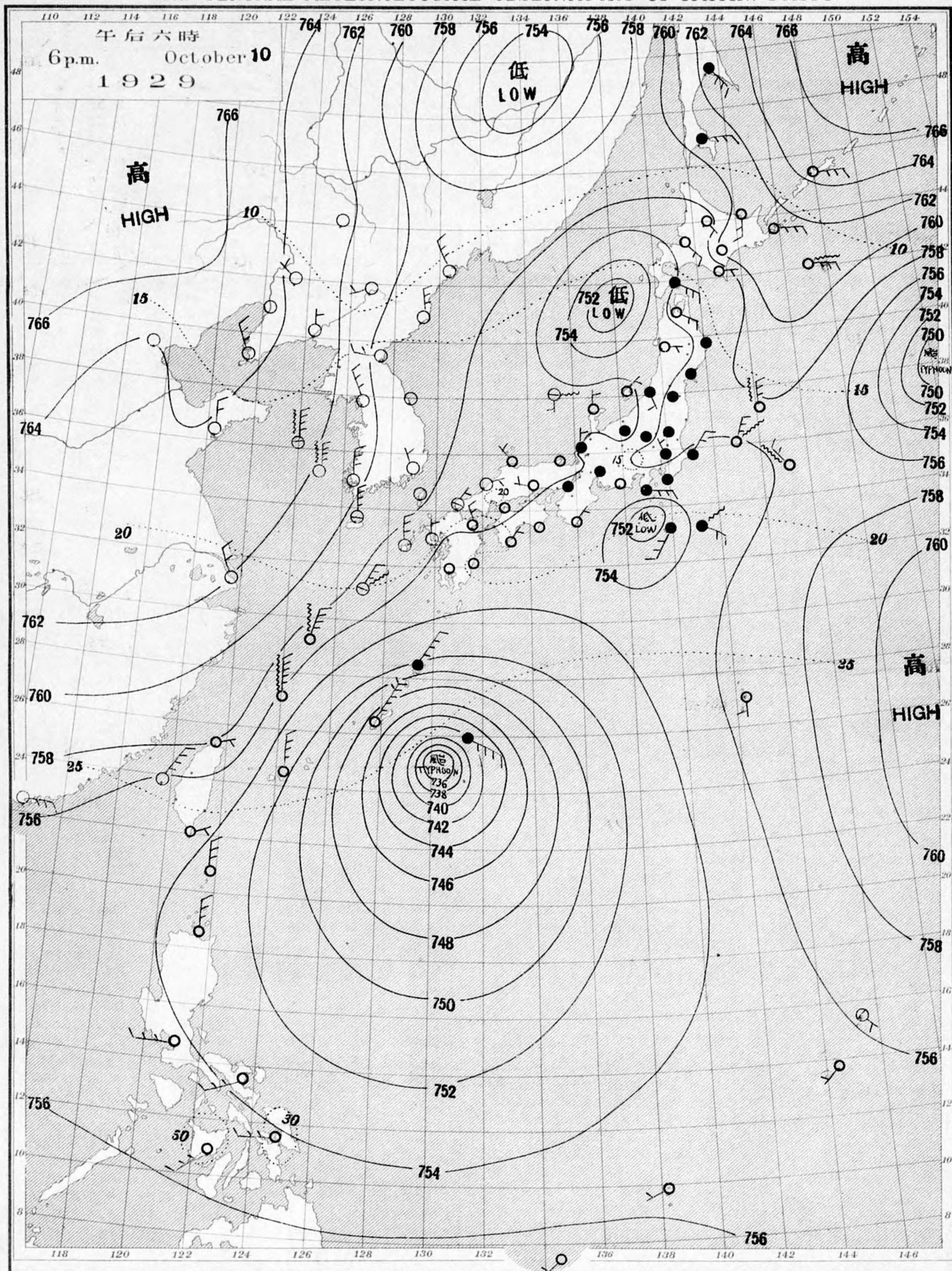
| | | | |
|--------------|---|---|-------|
| 天氣圖第 二 八 二 號 | 天氣豫報 第一區 北亞東風 天氣寒ヲル 第二區 全 晴所ニ驟雨 第三區 全 晴 第四區 全 全 第五區 全 全 第六區 全 全 第七區 北至西風 晴後曇 第八區 南至東風 曇 | WEATHER FORECASTS I N-E changeable II N-E fair, showery at places III N-E fair IV N-E fair V N-E fair VI N-E fair VII N-E cloudy VIII N-W fair, cloudy later IX S-E cloudy | 東京區域圖 |
| | 天氣概況 高氣壓ハ日本海ヨリ本邦北部ヲ掩メ内地ノ天氣モ一般ニ恢復シテ多クハ此ノ間ヲ圍メテ低氣壓ハ松花江上流ニシテ島北部ニシテ颶風ハ八天島ノ東方洋上ニシテ五世島ノ南ノ洋上ニシテ關東ハ所々用テ琉球方面ニ曇リ其他ノ地方ハ大体晴シ勝チハフツ居リマス。溫度ハ平年ヨリ多少低クテ暑日本側ヲ三度位モ低クナツテ居リマス。 | 東京豫報 TOKYO. 今晚ハ北寄リ風 天氣良ク溫度下 明日ハ北寄リ風 晴後曇 暴風警報 第一區 風雨強加ヘシ 八日午後八時四十分警成入 | |

拾月八日午前六時各地觀測表
OBSERVATIONS at 6 a.m. (135° M.S.T.) October 8 1929

| 測候所 STATIONS | 氣壓 Air Press. 700+ | 氣溫 Air Temp. °C | 風向 | | 風速 | | 雲量 | 雲形 | 天氣 | 雨量 Precip. mm. (1) | 測候所 STATIONS | 氣壓 Air Press. 700+ | 氣溫 Air Temp. °C | 風向 | | 風速 | | 雲量 | 雲形 | 天氣 | 雨量 Precip. mm. (1) | | | | | |
|-----------------|--------------------------|-----------------------|------|------|------|------|----|----|------------------|-----------------------------|-----------------|--------------------------|-----------------------|-------|----------|----|------|------------------|------|--------------|-----------------------------|------|-------|----------|----|------|
| | | | Dir. | Vel. | Dir. | Vel. | | | | | | | | Dir. | Vel. | | | | | | | | | | | |
| パラオ Palau | 55.8 | 27.2 | SSW | 3 | 10 | SC | c | 24 | 山形 Yamagata | 57.2 | 13.8 | - | 1 | 10 | KC | c | - | 山形 Yamagata | 57.2 | 13.8 | - | 1 | 10 | KC | c | - |
| 恒春 Kōsūn | 57.6 | 25.3 | NE | 5 | 0 | - | b | - | 秋田 Akita | 56.5 | 17.0 | N | 3 | 10 | N | r | 7 | 秋田 Akita | 56.5 | 17.0 | N | 3 | 10 | N | r | 7 |
| 臺南 Tainan | 57.6 | 22.9 | N | 2 | 10 | SK | c | - | 金澤 Kanayama | 58.0 | 14.0 | - | 1 | 0 | - | b | - | 金澤 Kanayama | 58.0 | 14.0 | - | 1 | 0 | - | b | - |
| 澎湖 Hōko | 58.1 | 24.8 | NNE | 12 | 8 | SK | c | - | 石巻 Isinomaki | 57.7 | 19.3 | SSW | 3 | 1 | SK | b | - | 石巻 Isinomaki | 57.7 | 19.3 | SSW | 3 | 1 | SK | b | - |
| 臺北 Taihoku | 61.0 | 21.8 | E | 2 | 10 | SK | c | - | 水澤 Midusawa | 57.1 | 17.1 | SSW | 3 | 10 | SK | c | - | 水澤 Midusawa | 57.1 | 17.1 | SSW | 3 | 10 | SK | c | - |
| 石垣 Isigakizima | 58.3 | 23.8 | NNE | 5 | 8 | N | r | 2 | 盛岡 Morioka | 56.5 | 17.2 | SSE | 3 | 10 | S | c | - | 盛岡 Morioka | 56.5 | 17.2 | SSE | 3 | 10 | S | c | - |
| 那覇 Naha | 58.1 | 21.8 | NE | 4 | 1 | K | b | - | 宮古 Miyako | 56.2 | 18.2 | S | 6 | 4 | KC | bc | - | 宮古 Miyako | 56.2 | 18.2 | S | 6 | 4 | KC | bc | - |
| 名瀬 Naze | 58.5 | 23.5 | - | 6 | 10 | S | r | 6 | 青森 Aomori | 56.9 | 17.0 | WNW | 2 | 10 | N | r | 14 | 青森 Aomori | 56.9 | 17.0 | WNW | 2 | 10 | N | r | 14 |
| 鹿兒島 Kagosima | 60.0 | 17.9 | - | 1 | 1 | SK | b | 6 | 函部 Hakodate | 55.1 | 17.1 | - | 0 | 10 | SC | c | 36 | 函部 Hakodate | 55.1 | 17.1 | - | 0 | 10 | SC | c | 36 |
| 宮崎 Miyazaki | 58.7 | 19.8 | - | 1 | 9 | SK | c | - | 藤都 Suttu | 53.2 | 16.4 | SSW | 6 | 10 | N | r | 8 | 藤都 Suttu | 53.2 | 16.4 | SSW | 6 | 10 | N | r | 8 |
| 熊本 Kumamoto | 61.6 | 17.0 | - | 1 | 9 | KC | c | - | 札幌 Sapporo | 54.0 | 16.6 | - | 0 | 10 | N | r | 1 | 札幌 Sapporo | 54.0 | 16.6 | - | 0 | 10 | N | r | 1 |
| 熊本 Asizuri | 58.6 | 19.7 | NNE | 4 | 0 | SK | b | - | 札幌 Haboro | 53.1 | 16.4 | WNW | 8 | 10 | N | r | 20 | 札幌 Haboro | 53.1 | 16.4 | WNW | 8 | 10 | N | r | 20 |
| 高知 Kōchi | 59.1 | 18.2 | - | 1 | 10 | SK | c | - | 旭川 Asahigawa | 54.4 | 15.7 | - | 1 | 10 | N | r | 7 | 旭川 Asahigawa | 54.4 | 15.7 | - | 1 | 10 | N | r | 7 |
| 室戸 Muroto | 57.9 | 19.9 | WNW | 5 | 3 | C | bc | 11 | 浦河 Urakawa | 55.4 | 19.1 | SSW | 8 | 10 | N | r | 1 | 浦河 Urakawa | 55.4 | 19.1 | SSW | 8 | 10 | N | r | 1 |
| 徳島 Tokushima | 58.3 | 18.2 | WNW | 3 | 1 | SC | b | 11 | 帯広 Obihiro | 54.3 | 14.2 | NW | 2 | 10 | N | r | 1 | 帯広 Obihiro | 54.3 | 14.2 | NW | 2 | 10 | N | r | 1 |
| 和歌山 Wakayama | 58.5 | 19.6 | ENE | 2 | 9 | SK | c | 16 | 網走 Abasiri | 52.8 | 17.6 | S | 4 | 10 | N | r | - | 網走 Abasiri | 52.8 | 17.6 | S | 4 | 10 | N | r | - |
| 神戶 Simeisaki | 58.0 | 22.7 | WNW | 2 | 10 | N | c | 3 | 釧路 Kusiro | 55.5 | 15.8 | SSE | 9 | 10 | SC | c | - | 釧路 Kusiro | 55.5 | 15.8 | SSE | 9 | 10 | SC | c | - |
| 大分 Oōita | 61.3 | 19.2 | NW | 4 | 10 | SK | c | - | 根室 Nemuro | 56.1 | 16.0 | S | 14 | 8 | S | c | - | 根室 Nemuro | 56.1 | 16.0 | S | 14 | 8 | S | c | - |
| 松山 Matuyama | 60.6 | 17.0 | NE | 2 | 10 | SK | c | 1 | 紗那 Syana | 56.5 | 14.7 | SSW | 11 | 10 | S | c | - | 紗那 Syana | 56.5 | 14.7 | SSW | 11 | 10 | S | c | - |
| 多度津 Tadotsu | 61.0 | 16.0 | W | 5 | 10 | N | r | 3 | 大泊 Ootomari | 51.5 | 8.7 | NNE | 4 | 10 | SK | c | 11 | 大泊 Ootomari | 51.5 | 8.7 | NNE | 4 | 10 | SK | c | 11 |
| 廣島 Hiroshima | 60.4 | 16.9 | - | 0 | 10 | SK | c | 1 | 敷香 Sikka | 55.7 | 2.5 | NNW | 7 | 10 | N | c | 14 | 敷香 Sikka | 55.7 | 2.5 | NNW | 7 | 10 | N | c | 14 |
| 岡山 Okayama | 60.3 | 16.4 | NNW | 3 | 10 | N | r | 5 | 釜山 Husan | 61.6 | 12.3 | - | 1 | 2 | SK | b | 4 | 釜山 Husan | 61.6 | 12.3 | - | 1 | 2 | SK | b | 4 |
| 神戸 Kobe | 55.8 | 19.8 | - | 1 | 9 | S | c | 5 | 濟州島 Saisyūtō | 63.5 | 18.2 | N | 8 | 4 | SK | bc | - | 濟州島 Saisyūtō | 63.5 | 18.2 | N | 8 | 4 | SK | bc | - |
| 大阪 Osaka | 58.5 | 19.4 | - | 1 | 3 | KC | bc | 12 | 水浦 Moppo | 63.1 | 15.4 | NNW | 6 | 0 | SK | b | 10 | 水浦 Moppo | 63.1 | 15.4 | NNW | 6 | 0 | SK | b | 10 |
| 京都 Kyōto | 58.8 | 19.0 | - | 1 | 10 | SK | c | 6 | 仁川 Zinsen | 62.9 | 11.1 | N | 5 | 0 | SK | b | 6 | 仁川 Zinsen | 62.9 | 11.1 | N | 5 | 0 | SK | b | 6 |
| 木本 Yagi | 59.0 | 19.0 | - | 1 | 7 | SK | bc | - | 漢山 Koryō | 60.5 | 12.3 | S | 2 | 0 | SK | b | 5 | 漢山 Koryō | 60.5 | 12.3 | S | 2 | 0 | SK | b | 5 |
| 富江 Tomie | 62.1 | 19.3 | NNW | 3 | 10 | KC | c | 2 | 元山 Gensan | 61.1 | 9.9 | - | 1 | 0 | SK | b | 94 | 元山 Gensan | 61.1 | 9.9 | - | 1 | 0 | SK | b | 94 |
| 長崎 Nagasaki | 61.7 | 16.9 | NNW | 2 | 10 | SC | c | 1 | 城津 Zyōsin | 60.3 | 8.5 | NW | 3 | 2 | SK | b | 10 | 城津 Zyōsin | 60.3 | 8.5 | NW | 3 | 2 | SK | b | 10 |
| 佐賀 Saga | 61.6 | 17.0 | - | 1 | 10 | SK | c | 1 | 雄基 Yūki | 59.6 | 9.7 | N | 4 | 1 | SK | b | 3 | 雄基 Yūki | 59.6 | 9.7 | N | 4 | 1 | SK | b | 3 |
| 福岡 Hukuoka | 61.6 | 18.8 | NNW | 3 | 10 | SK | c | 4 | 中江鎮 Tyūkōtin | 62.6 | 3.3 | - | 1 | 2 | SK | b | - | 中江鎮 Tyūkōtin | 62.6 | 3.3 | - | 1 | 2 | SK | b | - |
| 藤原 Ituhara | 62.0 | 14.2 | - | 1 | 9 | KC | c | 2 | 龍岩浦 Ryūganpo | 63.0 | 7.4 | - | 1 | 0 | - | b | - | 龍岩浦 Ryūganpo | 63.0 | 7.4 | - | 1 | 0 | - | b | - |
| 下関 Simonoseki | 61.4 | 19.0 | NW | 6 | 10 | SK | c | 3 | 大連 Dairen | 65.8 | 9.8 | NNW | 5 | 0 | K | b | - | 大連 Dairen | 65.8 | 9.8 | NNW | 5 | 0 | K | b | - |
| 濱田 Hamada | 61.1 | 14.4 | - | 1 | 10 | N | c | 18 | 營口 Yinkow | 65.5 | 2.9 | - | 1 | 0 | - | b | - | 營口 Yinkow | 65.5 | 2.9 | - | 1 | 0 | - | b | - |
| 境 Sakai | 60.2 | 14.6 | - | 0 | 10 | N | c | 6 | 奉天 Mukden | 64.3 | 2.1 | - | 0 | 0 | - | b | - | 奉天 Mukden | 64.3 | 2.1 | - | 0 | 0 | - | b | - |
| 宮津 Miyadu | 60.0 | 16.5 | W | 3 | 10 | SK | c | 1 | 長春 Changchun | 63.3 | 1.0 | - | 0 | 0 | - | b | - | 長春 Changchun | 63.3 | 1.0 | - | 0 | 0 | - | b | - |
| 津 Tu | 58.7 | 20.9 | - | 1 | 10 | N | c | 2 | 天津 Tientsin | 66.0 | 7.6 | - | 0 | 0 | - | b | - | 天津 Tientsin | 66.0 | 7.6 | - | 0 | 0 | - | b | - |
| 岐阜 Gifu | 59.3 | 19.0 | - | 1 | 10 | SK | c | 2 | 青島 Tsingtau | 66.5 | 9.4 | N | 2 | 0 | SK | b | - | 青島 Tsingtau | 66.5 | 9.4 | N | 2 | 0 | SK | b | - |
| 名古屋 Nagoya | 59.4 | 19.0 | NW | 2 | 10 | N | r | 1 | 上海 Shanghai | 65.1 | 14.7 | - | 0 | 0 | - | b | - | 上海 Shanghai | 65.1 | 14.7 | - | 0 | 0 | - | b | - |
| 濱松 Hamamatu | 59.3 | 18.2 | NNE | 4 | 10 | SK | c | - | ラサライ Rasazima | - | - | - | - | - | - | - | - | ラサライ Rasazima | - | - | - | - | - | - | - | - |
| 長津呂 Nagaturo | 59.0 | 21.6 | - | 1 | 10 | KC | c | - | 大東島 Ooagarizima | 56.5 | - | NE | 6 | 10 | N | r | 0-10 | 大東島 Ooagarizima | 56.5 | - | NE | 6 | 10 | N | r | 0-10 |
| 沼津 Numadu | 59.4 | 15.5 | NE | 2 | 9 | KC | bc | - | ワハバ Saipan | 58.9 | 24.3 | S | 3 | 10 | SK | r | 9 | ワハバ Saipan | 58.9 | 24.3 | S | 3 | 10 | SK | r | 9 |
| 横濱 Yokohama | 59.0 | 19.0 | SW | 4 | 7 | CK | bc | - | ボナペ Ponape | 57.4 | 26.3 | - | 0 | 10 | SK | c | 33 | ボナペ Ponape | 57.4 | 26.3 | - | 0 | 10 | SK | c | 33 |
| 東京 Tōkyō | 59.1 | 15.3 | - | 1 | 10 | S | f | - | 船名 | 東經 | 北緯 | 氣壓 | 風向 | 風力 | 天氣 | | | 船名 | 東經 | 北緯 | 氣壓 | 風向 | 風力 | 天氣 | | |
| 熊谷 Kumagaya | 59.1 | 15.4 | - | 0 | 4 | SC | bc | - | SHIP. | E | N | Air Pressure | Wind | Force | Weath. | | | SHIP. | E | N | Air Pressure | Wind | Force | Weath. | | |
| 布良 Mera | 59.1 | 23.1 | SSW | 3 | 8 | SK | b | 1 | Sunosaki kan | 128 | 34 | 61.2 | NNW | 5 | c | | | Sunosaki kan | 128 | 34 | 61.2 | NNW | 5 | c | | |
| 熊手 Tyōsi | 58.9 | 21.5 | SSW | 3 | 0 | SK | b | 1 | Tokuzuy m. | 130 | 35 | 61.7 | NW | 4 | bc | | | Tokuzuy m. | 130 | 35 | 61.7 | NW | 4 | bc | | |
| 八丈島 Hatidyōzima | 59.2 | 23.0 | ESE | 2 | 10 | KC | c | 1 | Vancouver m. | 143 | 34 | 58.7 | SSE | 2 | c | | | Vancouver m. | 143 | 34 | 58.7 | SSE | 2 | c | | |
| 父島 Titizima | 57.4 | 26.7 | ESE | 2 | 10 | N | c | 1 | OSK. Havre m. | 144 | 42 | 54.9 | S | 5 | bc | | | OSK. Havre m. | 144 | 42 | 54.9 | S | 5 | bc | | |
| 筑波山 Takubasan | 58.9 | 15.2 | S | 3 | 10 | S | f | - | Karahuto m. | 142 | 46 | 54.4 | N | 3 | c | | | Karahuto m. | 142 | 46 | 54.4 | N | 3 | c | | |
| 高山 Takayama | 59.8 | 15.4 | ENE | 2 | 10 | N | r | 2 | Nisiyama m. | 137 | 39 | 55.6 | W | 5 | r | | | Nisiyama m. | 137 | 39 | 55.6 | W | 5 | r | | |
| 飯田 Iida | 62.0 | 15.6 | - | 0 | 10 | N | r | - | Rasyu m. | 135 | 33 | 67.1 | W | 2 | bc | | | Rasyu m. | 135 | 33 | 67.1 | W | 2 | bc | | |
| 松本 Matumoto | 57.8 | 17.4 | SSE | 6 | 7 | SK | bc | - | Taityu m. | 131 | 31 | 57.9 | NNW | 4 | bc | | | Taityu m. | 131 | 31 | 57.9 | NNW | 4 | bc | | |
| 長野 Nagano | 58.2 | 14.9 | - | 1 | 10 | KC | c | - | Hansen Taisei m. | 143 | 33 | 57.3 | SE | 2 | b | | | Hansen Taisei m. | 143 | 33 | 57.3 | SE | 2 | b | | |
| 甲府 Kōfu | 60.7 | 12.8 | - | 1 | 9 | SK | c | - | NYK. Shanghai m. | 124 | 31 | 62.2 | NNE | 4 | c | | | NYK. Shanghai m. | 124 | 31 | 62.2 | NNE | 4 | c | | |
| 前橋 Maebasi | 59.3 | 14.2 | NW | 2 | 3 | SC | bc | - | Hongkong m. | 125 | 35 | 62.5 | NNW | 4 | bc | | | Hongkong m. | 125 | 35 | 62.5 | NNW | 4 | bc | | |
| 足尾 Asio | 60.3 | 10.4 | - | 0 | 2 | CS | b | - | 觀測所 | 時刻 | 氣壓 | 風向 | 風力 | 氣溫 | 天氣 | | | 觀測所 | 時刻 | 氣壓 | 風向 | 風力 | 氣溫 | 天氣 | | |
| 宇都宮 Utunomiya | 59.0 | 16.9 | - | 0 | 10 | S | f | - | STATIONS | Time | Air Pressure | Wind | Air | Temp. | Weather. | | | STATIONS | Time | Air Pressure | Wind | Air | Temp. | Weather. | | |
| 福島 Hukushima | 58.2 | 15.3 | SW | 3 | 4 | KC | bc | - | Hongkong | 11 | 59.3 | NE | 2 | 23 | overcast | | | Hongkong | 11 | 59.3 | NE | 2 | 23 | overcast | | |
| 彦根 Hikone | 58.6 | 19.9 | - | 1 | 8 | SK | c | 1 | Manila | 7 | 56.6 | WSW | 4 | 25 | overcast | | | Manila | 7 | 56.6 | WSW | 4 | 25 | overcast | | |
| 伊吹山 Ibukisan | 59.8 | 13.3 | WSW | 9 | 10 | S | f | 3 | Appari | 7 | 56.6 | NE | 4 | 26 | fair | | | Appari | 7 | 56.6 | NE | 4 | 26 | fair | | |
| 福井 Fukui | 58.5 | 19.3 | SW | 5 | 10 | N | r | 4 | Legaspi | 7 | 55.1 | WSW | 4 | 25 | overcast | | | Legaspi | 7 | 55.1 | WSW | 4 | 25 | overcast | | |
| 金澤 Kanazawa | 57.9 | 18.7 | N | 4 | 10 | N | r | 7 | Tacloban | 7 | 55.4 | W | 4 | 26 | overcast | | | Tacloban | 7 | 55.4 | W | 4 | 26 | overcast | | |
| 輪島 Wazima | 59.0 | 16.0 | NW | 5 | 10 | N | r | 7 | Massin | 7 | 55.7 | NW | 1 | 26 | overcast | | | Massin | 7 | | | | | | | |

天氣圖
WEATHER CHART.

THE CENTRAL METEOROLOGICAL OBSERVATORY OF JAPAN, TOKYO.

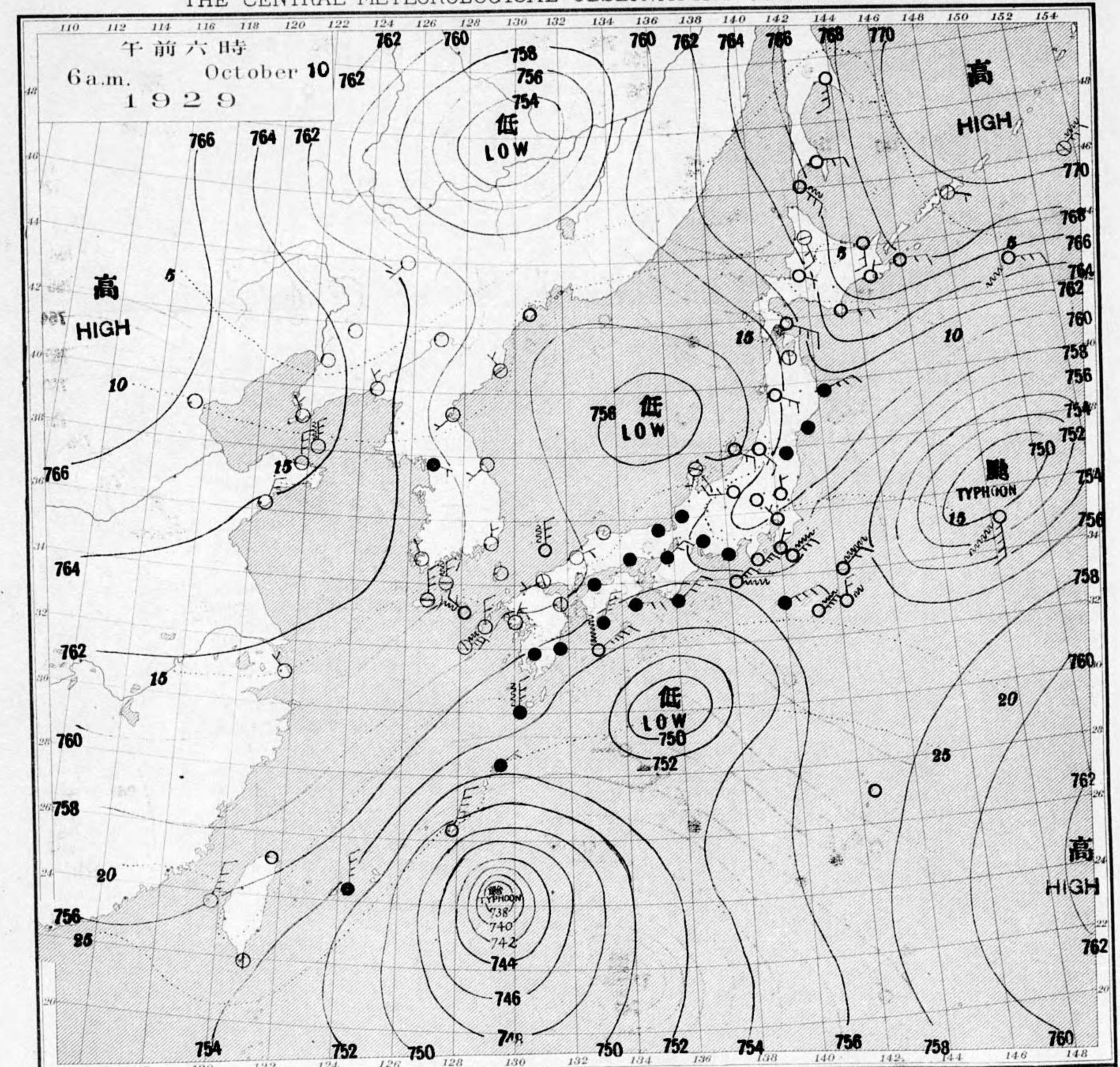


| | | | | | |
|---|----------|------------------|--------------------------|-----------------------------|---------------------------|
| 等壓線 Isobaric line | 快晴 Clear | 雪 Snow | 軟風 Light Wind 2-4 m.p.s. | 烈風 Strong Gale 15-20 m.p.s. | 颶風 Hurricane 29-35 m.p.s. |
| 等溫線 Isothermal line | 晴 Fair | 霧 Fog | 和風 Moderate Wind 4-6 | 疾風 Strong Wind 6-10 | 強風 Gale 10-15 |
| Line of discontinuity | 曇 Cloudy | 雷雨 Thunder-storm | 不連續線 Discontinuity | 濃煙霧 Thick haze | |
| 波/模樣 Sea Disturbance: 無記號/海面平滑 No symbol means dead calm; 海面穏和 Smooth; 波少/少波 Slight; 波可/可波 Moderate; 浪稍高/浪稍高 Rough; 浪甚高/浪甚高 Very high; 怒濤 Phenomenal; 方向/向方 Direction shows in which swell or roller comes. | | | | | |

明治廿七年三月七日第三種郵便物認可
昭和四年十月十一日發行
東京市神田區區竹平町貳番地
中央氣象臺
東京市神田區西小川町一丁目四番地 電話九段一八四四番
印刷販賣者清華堂 山田忠義(定價郵稅共壹枚金五錢)

天氣圖
WEATHER CHART.

THE CENTRAL METEOROLOGICAL OBSERVATORY OF JAPAN, TOKYO.



天氣圖第二版

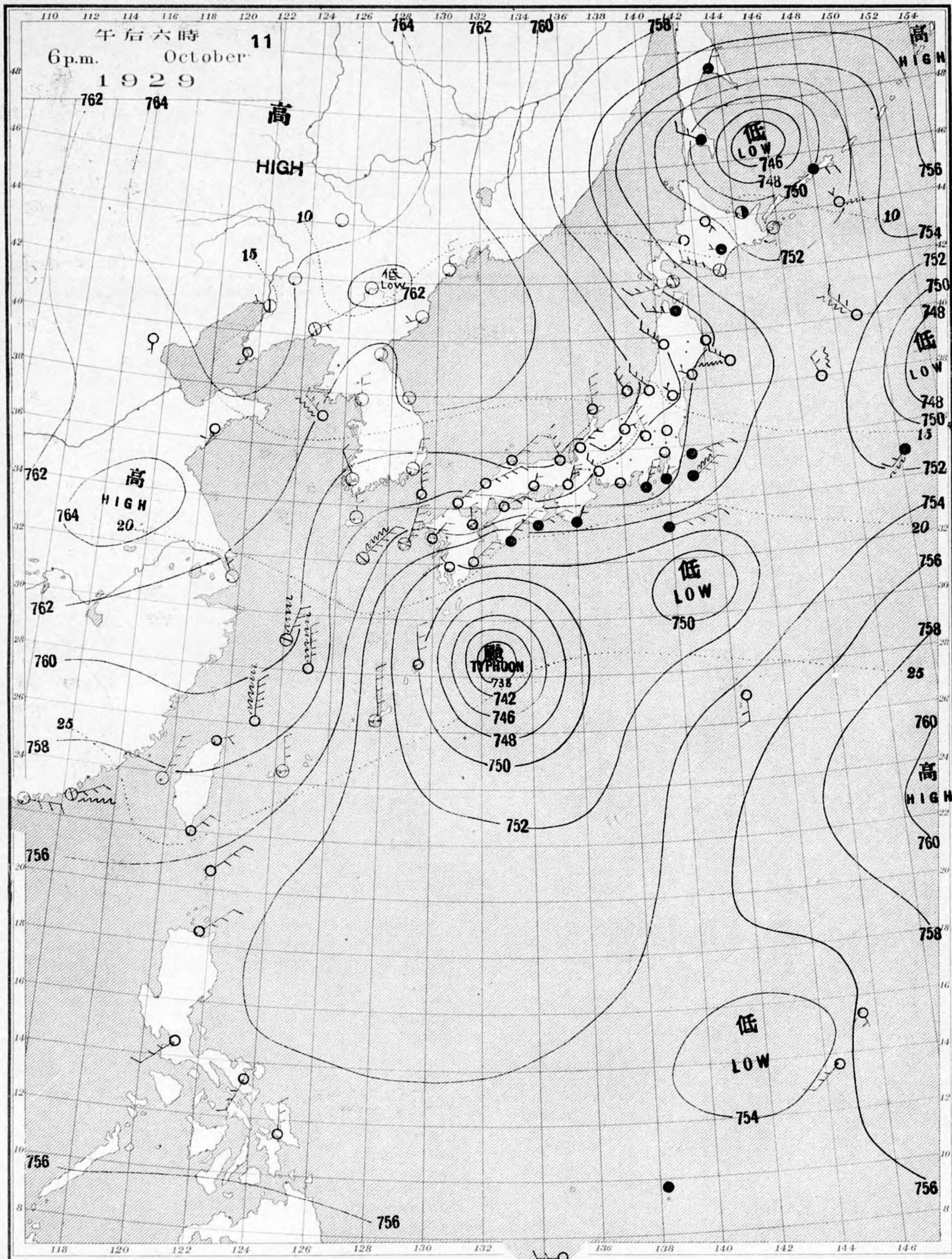
| 天氣預報 | | WEATHER FORECASTS | |
|----------------------|-------------------------------|-------------------|------------------------------|
| 第一區 南乃至西風 風雨強至午後天氣良好 | I S-W stormy, improving later | 第二區 北乃至東風 天氣惡劣 | II N-E changeable |
| 第三區 全 全 | III N-E changeable | 第四區 全 全 | IV N-E changeable |
| 第五區 全 全 | V N-E changeable | 第六區 南乃至西風 雲少雨 | VI S-W cloudy with some rain |
| 第七區 北乃至東風 天氣惡劣 | VII N-E changeable | 第八區 全 全 | VIII N-E changeable |
| 第九區 南乃至東風 全 | IX S-E changeable | | |

天氣概況
低氣壓ハ松花江下流日本海中部土佐沖等ニ於テ颶風ハ琉球ノ南ノ洋上ニ於テ内地ニ及ビ一級ニ達スルヲ恐レマシメ九州北部中國西部ノ降夕内地ハ一級ニ達ス九州南部四國及ビ關西等ハ雨ノ下マシメ。溫度ハ略々中等ニシテ。高氣壓ハオホソク海ト支那北部ノ境ヲ居リマシ。

東京預報 TOKYO.
今晚モ明日モ北寄リ風雲ナリ雨ナシ
暴風警報
第一區暴風雨警報ハ九日午後八時三十分警戒ス。第二區風雨強カレバ九日午後八時三十分警戒ス。第五區風雨強カレバ十日午前九時八分警戒ス。

天氣圖
WEATHER CHART.

THE CENTRAL METEOROLOGICAL OBSERVATORY OF JAPAN. TOKYO.



| | | | | | |
|----------------------------|----------|------------------|----------------------|----------------------|--------------------|
| 等壓線 Isobaric line | 快晴 Clear | 雪 Snow | 軟風 Light Wind 2-4 | 烈風 Strong Gale 15-20 | 颶風 Hurricane 29-35 |
| 等溫線 Isothermal line | 晴 Fair | 霧 Fog | 和風 Moderate Wind 4-6 | 疾風 Strong Wind 6-10 | 20-25 |
| 不連續線 Line of Discontinuity | 曇 Cloudy | 雷雨 Thunder-storm | 強風 Gale 10-15 | 25-29 | 40 < |

波模様 Sea Disturbance: 無記號海面平滑 No symbol means dead calm; 海面穏和 Smooth; 波小 Swell; 浪少 Slight; 浪可 Moderate; 浪稍高 Rough; 浪甚高 Very high; 怒濤 Phenomenal; 方向の示す波の来方 Direction shows in which swell or roller comes.

明治廿七年三月七日第三種郵便物認可
昭和四年十月十二日發行

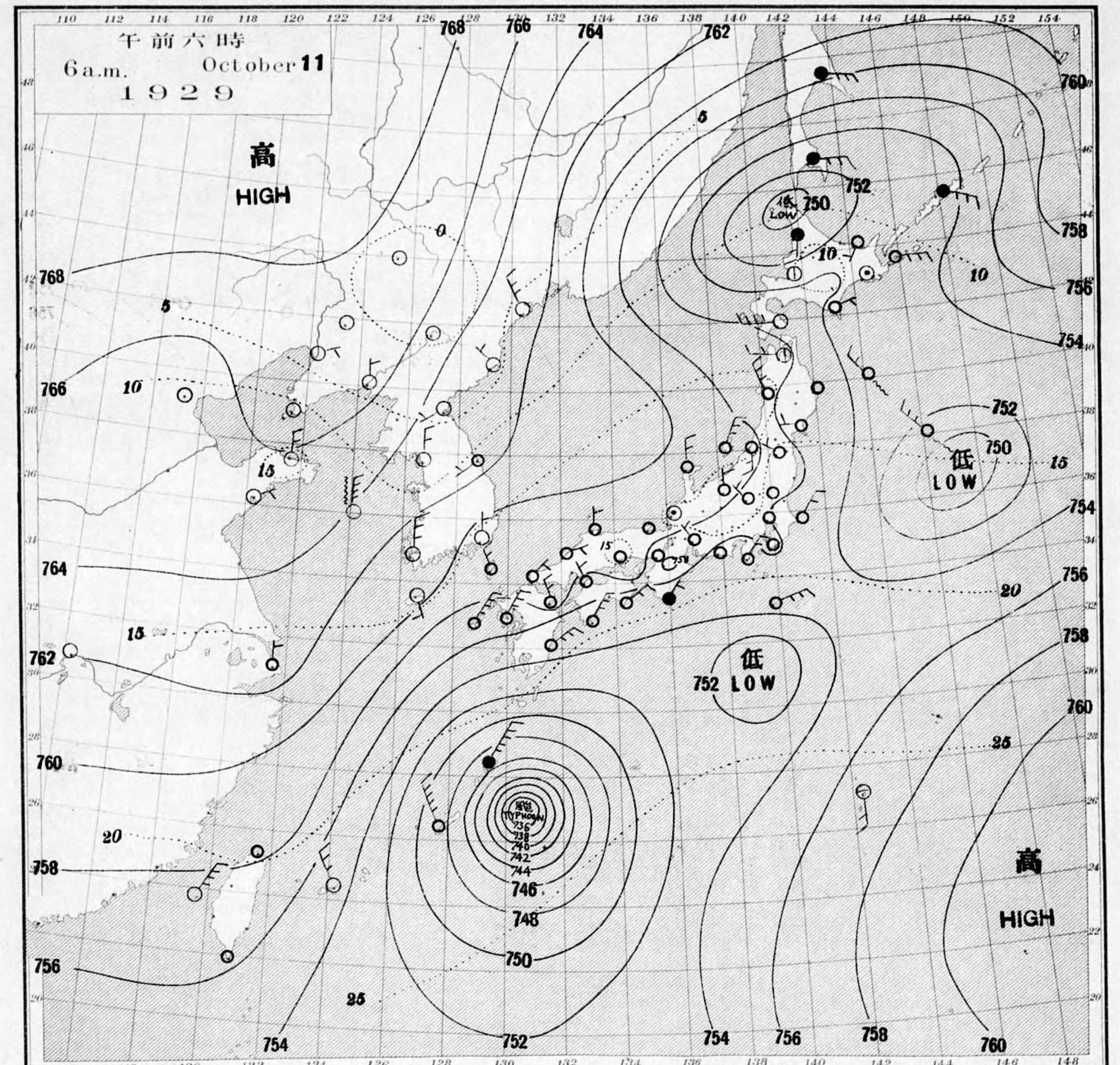
發行人發行所
東京市麹町區竹平町風雷地

中央氣象臺

東京市神田區西小川町一丁目四番地 電話九段一三八四番
印刷販賣者清華堂 山田忠義(定價郵便共寄金五錢)

天氣圖
WEATHER CHART.

THE CENTRAL METEOROLOGICAL OBSERVATORY OF JAPAN. TOKYO.



天氣圖第二八四號

天氣豫報

| | | |
|-----|-------|------|
| 第一區 | 北乃至西風 | 天氣良好 |
| 第二區 | 北乃至東風 | 風雨強 |
| 第三區 | 合 | 天氣悪 |
| 第四區 | 合 | 曇 |
| 第五區 | 合 | 曇少雨 |
| 第六區 | 合 | 曇 |
| 第七區 | 北乃至西風 | 曇 |
| 第八區 | 合 | 曇 |
| 第九區 | 合 | 晴 |

WEATHER FORECASTS

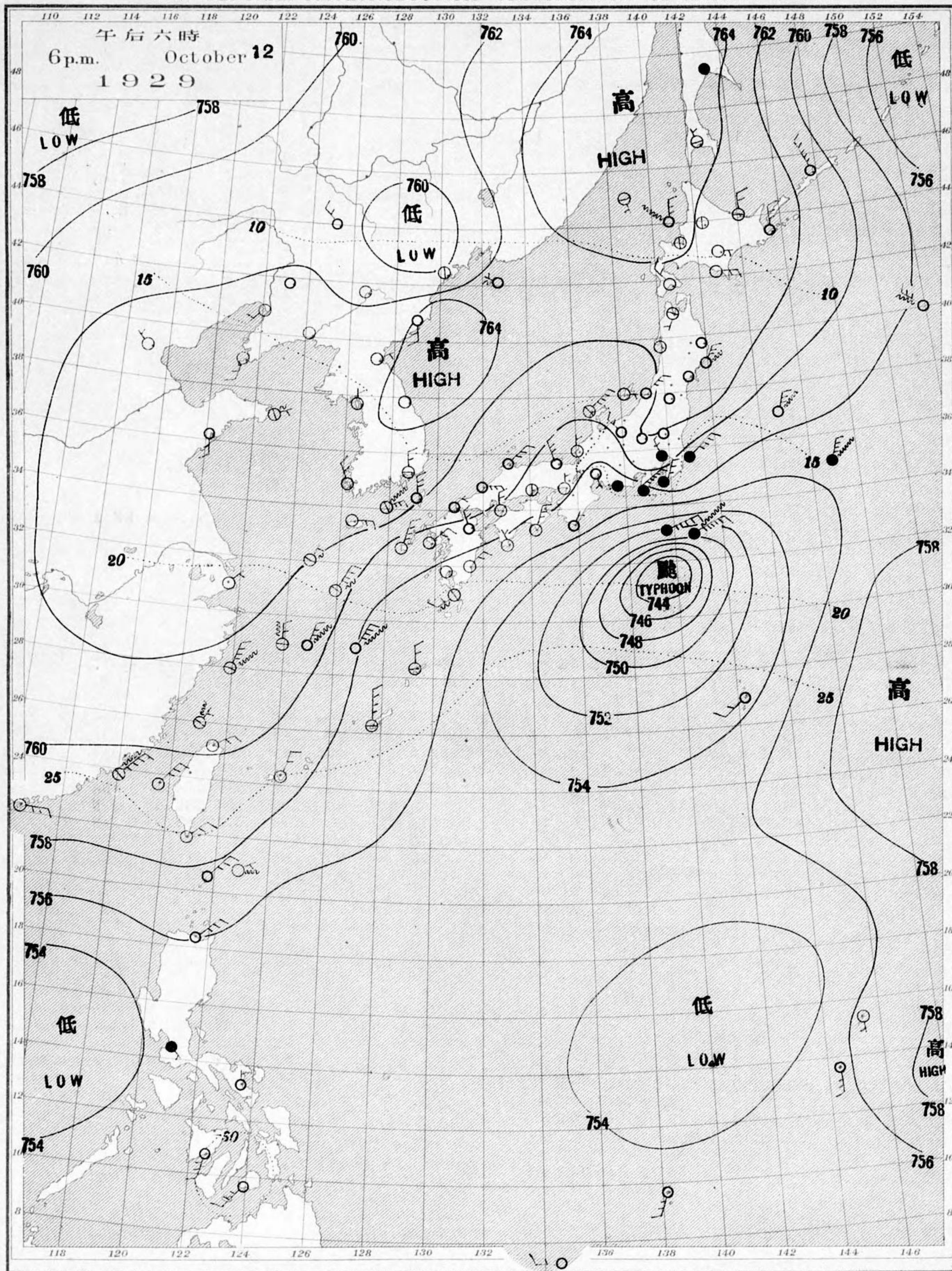
| | | |
|------|-----|-----------------------|
| I | N-W | improving |
| II | N-E | stormy |
| III | N-E | changeable |
| IV | N-E | changeable |
| V | N-E | cloudy with some rain |
| VI | N-E | cloudy with some rain |
| VII | N-W | cloudy with some rain |
| VIII | N-W | cloudy |
| IX | N-W | fair |

天氣概況
低氣壓、東谷海峡、鹿島灘、東方及シハ支島、南西方ニアツテ東北東ニ進ミ、颶風ハ奄美大島、南々東ノ海上ニアリ、北ニ進行中、高氣壓ハ支那北部ヲ據リ南東ニ其勢力ヲ伸バシテ、居リ、是等、影響テ日本内地ハ一般ニ天氣悪ク、曇リ、雨ヲ降セ、所々驟雨ガ朝霧ガテ、降レ、温度ハ平年ヨリ稍々高目ノ模様ナシ。

TOKYO
今晩モ明日モ北寄リ風、薄寒、曇リ、時々小雨、氣味ナシ。
暴風警報。
第六九區 風雨強カ、十一日午後三時十分警戒ス。
第六区 十一日午前九時四分警戒ス。
第八区 風雨強カ、十一日午前九時四分警戒ス。

天氣圖
WEATHER CHART.

THE CENTRAL METEOROLOGICAL OBSERVATORY OF JAPAN. TOKYO.



| | | | | | |
|--|------------|--------------------|------------------------|------------------------|---------------------|
| 等壓線 Isobaric line | ○ 快晴 Clear | ⊗ 雪 Snow | ↘ 軟風 Light Wind 2-4 | ↘ 烈風 Strong Gale 29-35 | ↘ 颶風 Hurricane 40 > |
| 等溫線 Isothermal line | ⊙ 晴 Fair | ⊙ 霧 Fog | ↘ 和風 Moderate Wind 4-6 | ↘ 疾風 Strong Wind 15-20 | ↘ 強風 Gale 25-30 |
| 不連續線 Line of Discontinuity | ⊙ 曇 Cloudy | ⊙ 雷雨 Thunder-storm | ↘ 疾風 Strong Wind 6-10 | ↘ 強風 Gale 20-25 | ↘ 強風 Gale 35-40 |
| 波模様 Sea Disturbance: 無記號海面平滑 No symbol means dead calm; ~海面穏和 Smooth; ~~~~~波少 Little swell; ~~~~~波可 Moderate; ~~~~~浪稍高 Rough; ~~~~~浪甚高 Very high; ~~~~~怒濤 Phenomenal; 方向のウネリと波の来方 Direction shows in which swell or roller comes | ● 雨 Rain | ⊙ 濃煙霧 Thick haze | ↘ 強風 Gale 10-15 | ↘ 強風 Gale 25-29 | |

明治廿七年三月七日第三種郵便物認可
昭和四年十月十三日發行

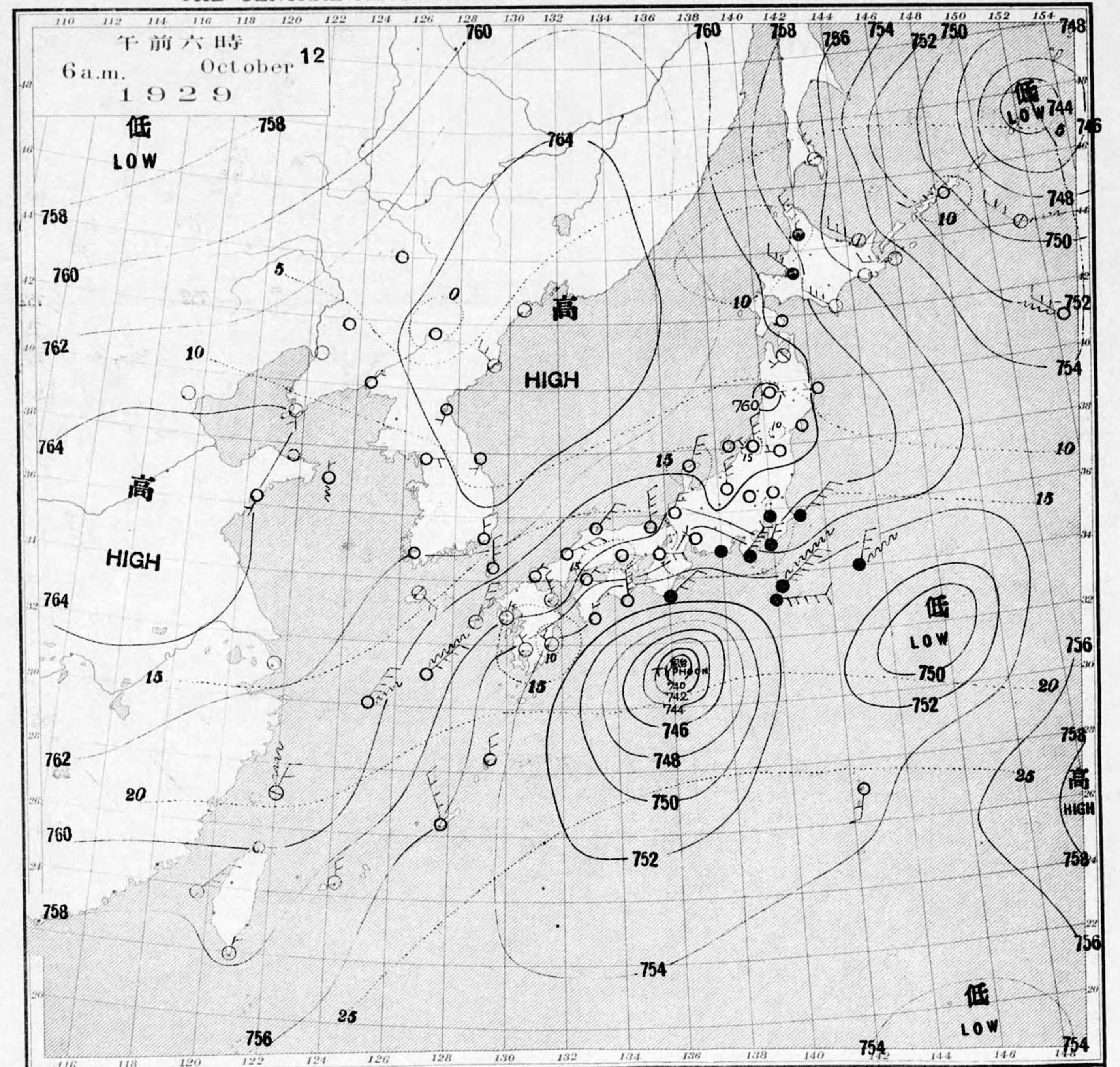
發行人 發行所
東京市麹町區竹平町貳番地

中央氣象臺

東京市神田區西小川町二丁目四番地 電話九段一三八四番
印刷販賣者 清華堂 山田忠義 (定價郵稅共壹枚金五錢)

天氣圖
WEATHER CHART.

THE CENTRAL METEOROLOGICAL OBSERVATORY OF JAPAN. TOKYO.



| | | | |
|----------|---|--|-------|
| 天氣圖第二八五號 | 天氣豫報 | WEATHER FORECASTS | 東京區域圖 |
| | 第一區 北北東、風 晴 | I N-E fair | |
| | 第二區 北西、風 曇 | II N-W fair | |
| | 第三區 曇 | III N-W fair | |
| | 第四區 曇 | IV N-W fair | |
| | 第五區 曇 | V N-W fair | |
| | 第六區 曇 | VI N-W cloudy | |
| | 第七區 曇 | VII N-W cloudy | |
| | 第八區 曇 | VIII N-W cloudy | |
| | 第九區 曇 | IX N-W fair | |
| | 天氣概況 | 東京豫報 TOKYO. | |
| | 風白風・紀州沖・伊予北東・進行中・ス、サノハ・瀬野 津の屋・津沖・カタハ・一帯・風雨強クハス高々伊豆長 津呂デハ風速ハ毎秒二十一二ホニ達シ居リマス。低風 壓ハ十島中部・アノ東北東ニ進メ居リマス。高氣壓ハ支 那北東部・日本海北西部ヲ據テ次第ニ其ノ勢力ヲ東ニ伸 バレテ居リマス。是等ノ關係ヲ瀬戸内ノ西上・北海道東部 ハ所々晴レテ居リマス。其ノ他ハ一般ニ曇リ東海道ヲ 關東方面ニ雨ク降ラテ居リマス。溫度ハ略々平年並ニス | 今晚北西、風稍強ク天氣次第ニ恢復ニ向ス 明日ハ北西、風 晴時ノ曇 | |
| | 暴風警報 | 東京地方風雨強クハベシ(最大風速度十米前後ノ見込)十二 年前六時四十五分警戒ス | |

拾月拾壹日午前六時各地觀測表
OBSERVATIONS at 6a.m. (135° M.S.T.) October 11 1929

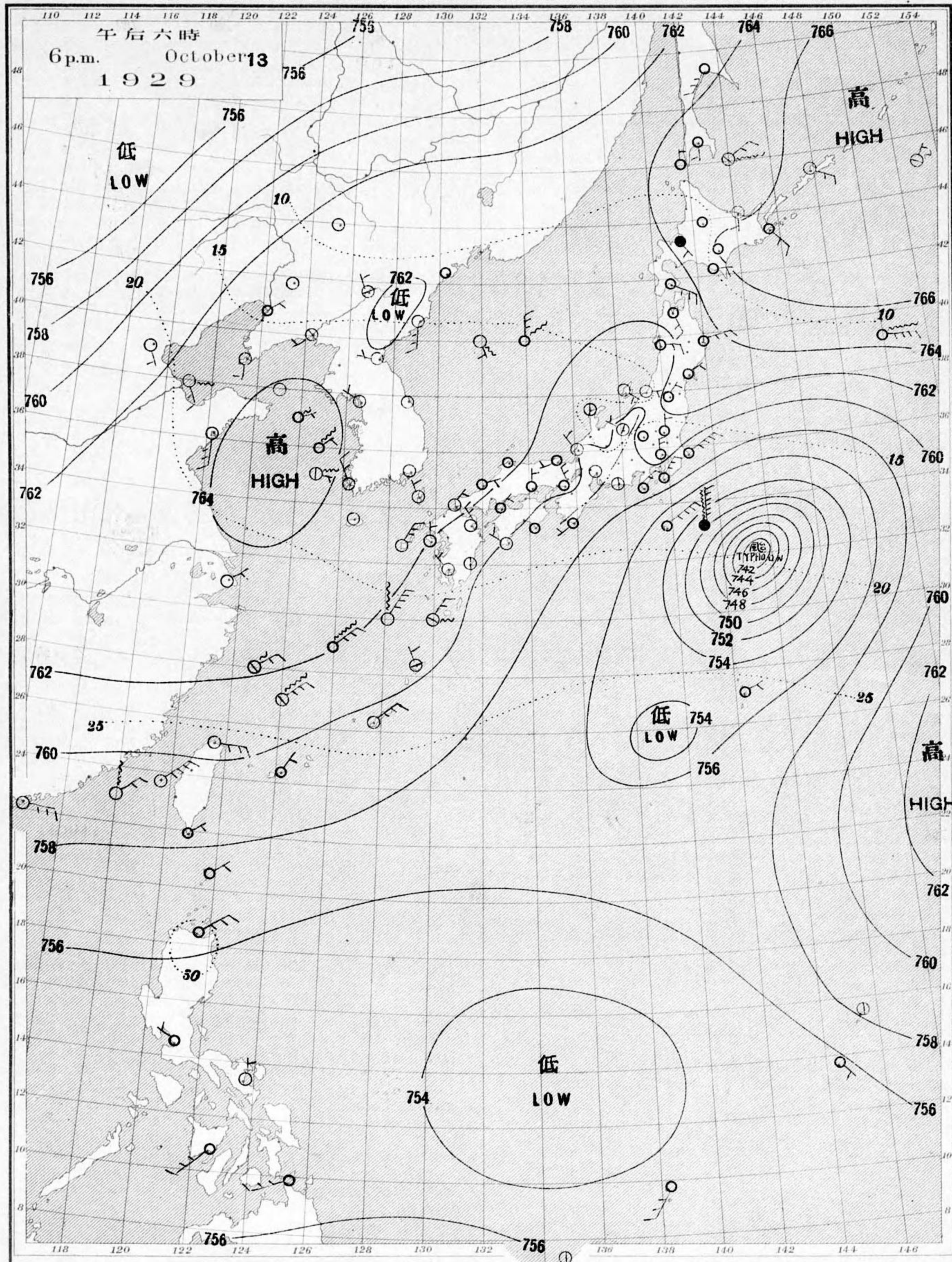
| 測候所 | 氣壓 | 氣溫 | 風向 | 風速 | 雲量 | 雲形 | 天氣 | 雨量 | 測候所 | 氣壓 | 氣溫 | 風向 | 風速 | 雲量 | 雲形 | 天氣 | 雨量 | |
|----------------|---------------------|--------------|-------------|-----------|------------------|---------|-----------------|----|-----------------|---------------------|-------------------|-----------------------|-----------------------|------------------|---------|-----------------|----|--|
| STATIONS | Air Press. mm. 700+ | Air Temp. °C | Wind Direc. | Vel. m.s. | Clouds Amt. Form | Weather | Precip. mm. (1) | | STATIONS | Air Press. mm. 700+ | Air Temp. °C | Wind Direc. | Vel. m.s. | Clouds Amt. Form | Weather | Precip. mm. (1) | | |
| パラオ Palau | 57.3 | 23.5 | WNW | 3 | 10 | SC | r | 4 | 山形 Yamagata | 56.3 | 13.3 | S | 2 | 10 | SK | c | 1 | |
| 恒春 Kōsyun | 56.6 | 21.9 | - | 1 | 10 | SK | c | - | 秋田 Akita | 56.1 | 16.0 | NNW | 6 | 10 | SK | c | 5 | |
| 臺南 Tainan | 56.7 | 18.5 | N | 2 | 0 | - | b | - | 水戸 Mito | 56.1 | 16.3 | - | 1 | 10 | SC | c | 7 | |
| 澎湖 Hōko | 57.1 | 23.3 | NNE | 12 | 0 | SK | b | - | 金山 Kanayama | 55.8 | 14.8 | W | 3 | 10 | SC | c | 3 | |
| 臺北 Taihoku | 59.2 | 19.0 | - | 1 | 10 | SK | c | - | 石巻 Isinomaki | 55.8 | 13.8 | S | 2 | 10 | SK | c | 2 | |
| 石垣 Isigakizima | 54.4 | 23.2 | NNW | 8 | 2 | SK | b | 4 | 水澤 Midusawa | 55.6 | 12.4 | - | 1 | 10 | SK | c | 1 | |
| 那覇 Naha | 48.2 | 23.6 | NNW | 19 | 10 | S | c | 4 | 盛岡 Morioka | 54.7 | 12.7 | - | 1 | 9 | SK | c | 9 | |
| 名瀬 Naze | 46.8 | 22.9 | NNE | 15 | 10 | N | r | 77 | 宮古 Miyako | 56.3 | 13.4 | W | 5 | 7 | SK | bc | 4 | |
| 鹿児島 Kagosima | 53.9 | 16.4 | ? | 2 | 10 | SK | c | 2 | 青森 Aomori | 54.2 | 14.4 | W | 11 | 2 | SK | b | 2 | |
| 宮崎 Miyazaki | 54.7 | 19.2 | NE | 7 | 10 | SK | c | 2 | 函館 Hakodate | 54.5 | 12.0 | W | 9 | 9 | SK | c | 39 | |
| 熊本 Kumamoto | 56.7 | 16.3 | NNE | 4 | 10 | SK | c | - | 釧路 Kusu | 52.3 | 10.0 | - | 0 | 0 | N | bc | 5 | |
| 足摺 Asizuri | 55.5 | 19.9 | NNE | 7 | 10 | N | c | 13 | 札幌 Sapporo | 50.2 | 11.8 | S | 5 | 10 | N | r | 12 | |
| 高知 Kōti | 56.2 | 18.7 | NE | 2 | 10 | SK | c | 3 | 羽幌 Haboro | 51.6 | 9.3 | - | 1 | 10 | N | c | 4 | |
| 室戸 Muroto | 55.3 | 19.1 | NE | 5 | 10 | N | c | 3 | 旭川 Asahigawa | 53.8 | 12.3 | ENE | 2 | 10 | N | c | 1 | |
| 徳島 Tokushima | 58.4 | 17.0 | WNW | 4 | 10 | S | c | 5 | 浦河 Urakawa | 54.1 | 9.1 | - | 1 | 10 | N | r | 2 | |
| 和歌山 Wakayama | 57.2 | 18.2 | NE | 5 | 10 | SK | c | 17 | 帯広 Obihiro | 52.2 | 10.6 | SSW | 3 | 10 | SK | c | - | |
| 潮御 Siomisaki | 55.6 | 17.8 | NNE | 2 | 10 | N | c | 56 | 網走 Abasiri | 53.4 | 10.4 | - | 1 | 10 | S | f | 2 | |
| 大分 Ōita | 58.4 | 17.7 | NNW | 5 | 10 | N | c | - | 釧路 Kusu | 53.1 | 10.9 | E | 8 | 10 | SK | c | 3 | |
| 松山 Matuyama | 57.7 | 17.3 | NNW | 2 | 10 | SK | c | 1 | 根室 Nemuro | 53.8 | 8.1 | ESE | 9 | 10 | N | r | 11 | |
| 多度津 Tadotsu | 58.6 | 16.4 | - | 1 | 10 | KC | c | 13 | 砂那 Syana | 52.7 | 8.8 | E | 8 | 10 | N | r | 6 | |
| 廣島 Hiroshima | 58.3 | 16.1 | NNE | 2 | 10 | SK | c | - | 大泊 Ootomari | 59.0 | 7.7 | E | 9 | 10 | N | r | 3 | |
| 岡山 Okayama | 57.7 | 18.2 | NNE | 4 | 10 | SK | c | 31 | 敷香 Sikka | 59.8 | 15.3 | N | 2 | 2 | SK | b | - | |
| 神戸 Kobe | 57.8 | 18.2 | - | 1 | 10 | SK | c | 22 | 釜山 Husan | 60.4 | 10.7 | SSE | 2 | 0 | SK | b | - | |
| 大阪 Ōsaka | 57.9 | 16.9 | WNW | 2 | 10 | SK | c | 16 | 濟州島 Saisyūtō | 61.7 | 10.0 | N | 6 | 0 | SK | b | - | |
| 京都 Kyōto | 58.1 | 16.5 | - | 0 | 10 | SK | c | 16 | 水浦 Moppo | 63.6 | 7.5 | N | 5 | 0 | - | b | 4 | |
| 八木 Yagi | 56.3 | 19.6 | NNE | 10 | 9 | KC | c | - | 仁川 Zinsen | 62.9 | 10.4 | SW | 2 | 10 | SK | c | - | |
| 富江 Tomie | 56.5 | 16.7 | NNE | 7 | 10 | SC | c | - | 江陵 Kōryō | 63.7 | 4.9 | SW | 2 | 0 | SC | b | - | |
| 長崎 Nagasaki | 57.8 | 16.0 | NE | 4 | 10 | SK | c | - | 元山 Gensan | 63.5 | 3.6 | NW | 2 | 0 | - | b | - | |
| 佐賀 Saga | 58.3 | 13.6 | - | 1 | 10 | SK | c | - | 城津 Zyōsin | 62.7 | 6.9 | NNW | 7 | 0 | SK | b | - | |
| 福岡 Fukuoka | 59.2 | 19.0 | NNW | 5 | 10 | SK | c | - | 雄基 Yūki | 66.8 | -2.7 | - | 0 | 0 | - | b | - | |
| 嚴原 Iuhara | 58.8 | 15.5 | NE | 3 | 9 | SK | c | - | 中江津 Tyūkōtin | 66.2 | 4.2 | N | 2 | 0 | - | b | - | |
| 下関 Simonoseki | 59.5 | 13.2 | ENE | 3 | 10 | SK | c | - | 龍岩浦 Ryūganpo | 66.7 | 10.2 | - | 0 | 0 | - | b | - | |
| 濱田 Hamada | 59.4 | 16.9 | N | 3 | 10 | SK | c | - | 大連 Dairen | 66.4 | 2.7 | ENE | 2 | 0 | - | b | - | |
| 境 Sakai | 58.9 | 15.1 | - | 1 | 10 | KC | c | 14 | 營口 Yinkow | 66.5 | 0.2 | - | 0 | 0 | - | b | - | |
| 宮津 Miyadu | 56.7 | 17.7 | NW | 4 | 10 | N | c | 21 | 奉天 Mukden | 64.9 | 11.0 | - | 0 | 0 | - | b | - | |
| 津 Tsu | 57.9 | 16.1 | W | 2 | 10 | SK | c | 16 | 長春 Changchun | 65.5 | 10.8 | ENE | 3 | 0 | - | b | - | |
| 岐阜 Gifu | 56.2 | 15.2 | NW | 2 | 10 | SK | c | 26 | 天津 Tientsin | 62.8 | 16.1 | N | 3 | 9 | SK | c | - | |
| 名古屋 Nagoya | 55.6 | 17.6 | - | 1 | 10 | SK | c | 16 | 青島 Tsingtau | | | | | | | | | |
| 濱松 Hamamatu | 55.5 | 17.6 | - | 1 | 10 | SK | c | 16 | 上海 Shanghai | | | | | | | | | |
| 長津呂 Nagaturo | 55.5 | 18.5 | NNE | 5 | 10 | KN | c | 26 | 萊州島 Rasazima | | | | | | | | | |
| 沼津 Numadu | 56.3 | 17.0 | - | 1 | 10 | N | r | 14 | 大東島 Ooagarizima | 57.5 | 25.1 | SE | 2 | 8 | KN | r | - | |
| 横濱 Yokohama | 56.0 | 16.0 | - | 1 | 10 | SK | c | 10 | サイパン Saipan | 57.3 | 23.5 | - | 1 | 10 | N | c | 17 | |
| 東京 Tōkyō | 56.3 | 14.9 | - | 1 | 10 | SC | c | 7 | ポナペ Ponape | | | | | | | | | |
| 熊谷 Kumagaya | 56.1 | 17.6 | - | 0 | 10 | N | c | 18 | 船名 | 東經 | 北緯 | 氣壓 | 風向 | 風力 | 天氣 | | | |
| 布良 Mera | 55.6 | 18.9 | NNE | 4 | 10 | SK | c | 9 | SHIP. | E Long. | N Lat. | Air Pressure 700+ | Wind (3) Direc. Force | Weather. | | | | |
| 銚子 Tyōsi | 54.8 | 21.7 | ENE | 7 | 10 | N | c | 34 | Koma | m. 129 | 35 | 60.7 | ENE | 5 | c | | | |
| 八丈島 Hatidōzima | 56.5 | 26.8 | S | 4 | 3 | SK | bc | - | Kinsen | m. 125 | 30 | 54.4 | NNE | 5 | c | | | |
| 父島 Titizima | 57.2 | 11.7 | NNE | 6 | 10 | N | c | 21 | Nanhō | m. 126 | 30 | 48.8 | - | 0 | f | | | |
| 筑波山 Tukubasan | 59.4 | 11.6 | - | 0 | 10 | KC | c | 3 | Rangoon | m. 128 | 33 | 56.9 | NE | 5 | c | | | |
| 高山 Takayama | 56.9 | 13.9 | - | 0 | 10 | SK | c | 23 | Syōyō | m. 148 | 35 | 53.9 | SSW | 2 | c | | | |
| 飯田 Iida | 59.0 | 12.5 | - | 0 | 10 | SK | c | 11 | Siragi | m. 130 | 34 | 56.9 | NE | 4 | c | | | |
| 松本 Matumoto | 58.6 | 15.7 | N | 3 | 10 | N | c | 4 | 12th Sapporo | m. 140 | 35 | 55.9 | NE | 3 | c | | | |
| 長野 Nagano | 57.0 | 14.7 | - | 0 | 10 | SK | c | 14 | Kaikyū | m. 124 | 36 | 61.2 | N | 6 | bc | | | |
| 甲府 Kōfu | 56.5 | 15.0 | NW | 2 | 10 | SK | c | 8 | OSK Havre | m. 156 | 47 | 66.8 | ESE | 5 | c | | | |
| 前橋 Maebasi | 55.1 | 11.8 | - | 0 | 8 | KC | c | 4 | Arabia | m. 144 | 40 | 54.4 | NW | 3 | c | | | |
| 足尾 Asio | 56.4 | 15.1 | - | 0 | 10 | KC | c | 4 | Amur | m. 135 | 33 | 54.6 | NNE | 3 | c | | | |
| 宇都宮 Utsunomiya | 56.7 | 16.4 | WNW | 3 | 10 | KC | c | 2 | 觀測所 | 時刻 | 氣壓 | 風向 | 風力 | 氣溫 | 天氣 | | | |
| 福島 Fukushima | 57.6 | 18.1 | N | 3 | 10 | KC | c | 16 | STATIONS | Time | Air Pressure 700+ | Wind (3) Direc. Force | Air Temp. | Weather. | | | | |
| 彦根 Hikone | 58.2 | 7.9 | NNW | 16 | 10 | KC | c | 18 | Hongkong | | | | | | | | | |
| 伊吹山 Ibukisan | 58.6 | 14.9 | - | 0 | 10 | S | f | 28 | Manila | | | | | | | | | |
| 福井 Fukui | 58.8 | 15.1 | ENE | 2 | 10 | N | c | 5 | Appari | | | | | | | | | |
| 金澤 Kanazawa | 59.6 | 17.2 | N | 5 | 10 | SK | c | - | Legaspi | | | | | | | | | |
| 輪島 Wazima | 58.8 | 15.4 | NW | 2 | 10 | SK | c | 12 | Hilo | | | | | | | | | |
| 伏木 Husiki | 59.2 | 14.2 | - | 1 | 10 | CK | c | 0 | Surigao | | | | | | | | | |
| 高田 Takata | 58.1 | 15.6 | S | 5 | 10 | N | c | 4 | Yap | | | | | | | | | |
| 新潟 Niigata | 58.5 | 17.0 | NNE | 6 | 10 | N | c | - | Basco | | | | | | | | | |
| 相川 Aikawa | | | | | | | | | Wladiwostock | | | | | | | | | |

拾月拾日午後六時各地觀測表
OBSERVATIONS at 6p.m. (135° M.S.T.) October 10 1929

| 測候所 | 氣壓 | 氣溫 | 風向 | 風速 | 雲量 | 雲形 | 天氣 | 雨量 | 測候所 | 氣壓 | 氣溫 | 風向 | 風速 | 雲量 | 雲形 | 天氣 | 雨量 |
|----------------|---------------------|--------------|-------------|-----------|------------------|---------|-----------------|----|--------------|---------------------|--------------|-------------|-----------|------------------|---------|-----------------|----|
| STATIONS | Air Press. mm. 700+ | Air Temp. °C | Wind Direc. | Vel. m.s. | Clouds Amt. Form | Weather | Precip. mm. (2) | | STATIONS | Air Press. mm. 700+ | Air Temp. °C | Wind Direc. | Vel. m.s. | Clouds Amt. Form | Weather | Precip. mm. (2) | |
| パラオ Palau | 56.9 | 27.5 | SW | 2 | 10 | SK | c | - | 仁川 Zinsen | 60.4 | 15.5 | NNW | 8 | 0 | - | b | - |
| 恒春 Kōsyun | 55.1 | 25.3 | ENE | 2 | 10 | SK | c | - | 江陵 Kōryō | 58.7 | 16.8 | - | 0 | 0 | - | b | - |
| 澎湖 Hōko | 55.9 | 24.6 | NNE | 12 | 0 | SK | b | - | 元山 Gensan | 58.6 | 15.6 | W | 4 | 0 | - | b | - |
| 臺北 Taihoku | 58.1 | 24.0 | ENE | 3 | 9 | SK | c | - | 城津 Zyōsin | 58.4 | 14.5 | N | 6 | 1 | SK | b | - |
| 石垣 Isigakizima | 52.8 | 24.4 | N | 11 | 8 | SK | c | - | 雄基 Yūki | 59.1 | 11.0 | NNW | 7 | 0 | SK | b | - |
| 那覇 Naha | 46.9 | 23.9 | NNE | 28 | 10 | S | c | 2 | 中江津 Tyūkōtin | 60.8 | 9.3 | WSW | 3 | 0 | SK | b | - |
| 名瀬 Naze | 52.0 | 22.0 | NNE | 12 | 10 | N | r | 19 | 龍岩浦 Ryūganpo | 62.9 | 12.7 | N | 3 | 0 | - | b | - |
| 鹿児島 Kagosima | 54.9 | 20.5 | - | 0 | 10 | SK | c | 1 | 大連 Dairen | 64.5 | 14.5 | NNW | 6 | 0 | - | b | - |
| 宮崎 Miyazaki | 55.4 | 19.7 | - | 0 | 10 | SK | c | 1 | 營口 Yinkow | 64.3 | 14.2 | - | 1 | 0 | - | b | - |
| 熊本 Kumamoto | 56.0 | 20.1 | NNW | 3 | 10 | SK | c | - | 奉天 Mukden | 63.8 | 11.7 | NW | 2 | 0 | - | b | - |
| 足摺 Asizuri | 55.3 | 20.0 | NNE | 3 | 10 | SK | c | 1 | | | | | | | | | |

天氣圖
WEATHER CHART.

THE CENTRAL METEOROLOGICAL OBSERVATORY OF JAPAN, TOKYO.



明治廿七年三月七日第三種郵便物認可
昭和四年十月十四日發行

東京市神田區竹平町風番地

中央氣象臺

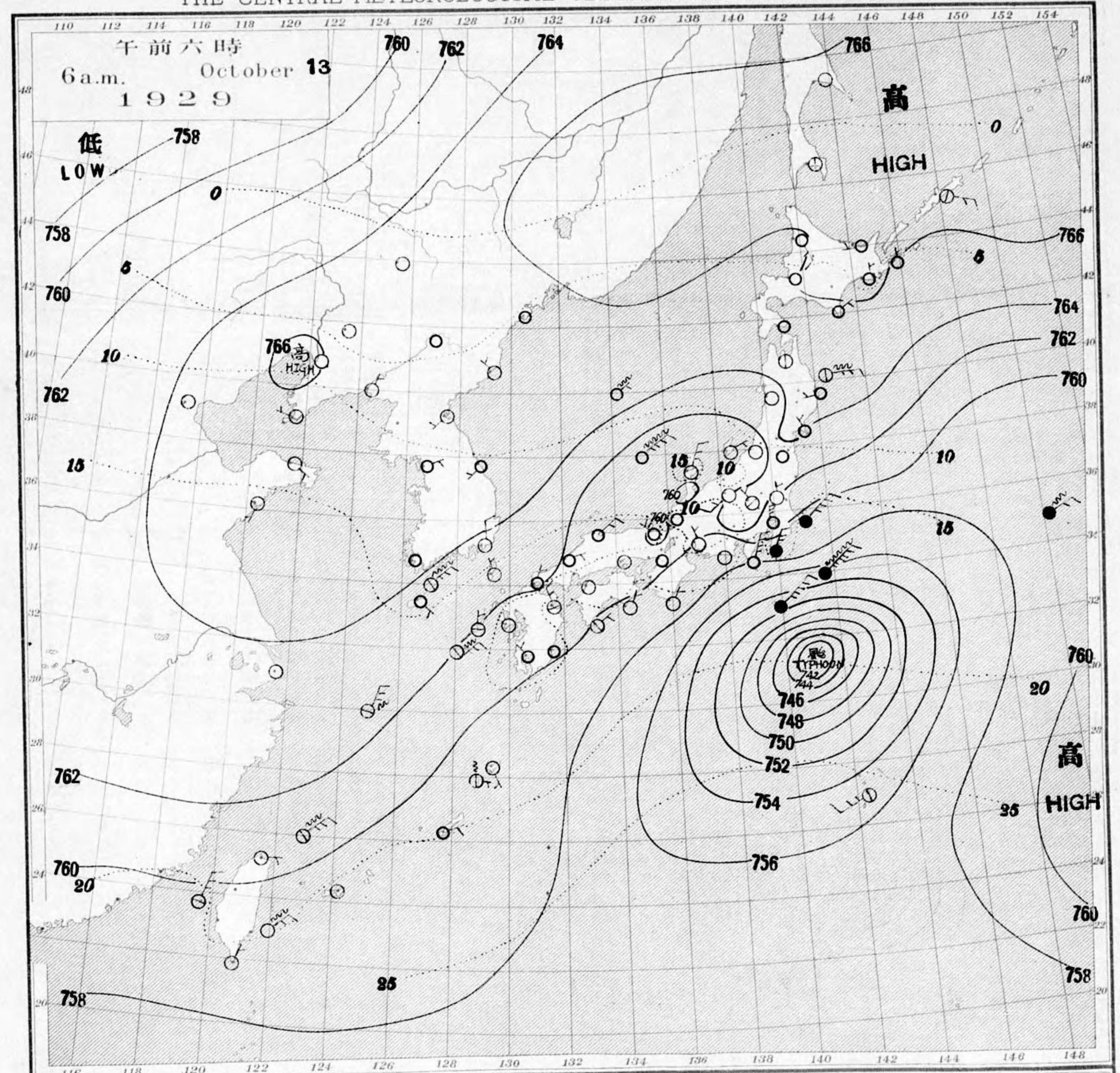
東京市神田區西小川町一丁目四番地 電話九段二八四四番
印刷販賣者清華堂三山田忠義(定價郵稅共壹圓五錢)

| | | | | | |
|----------------------------|------------|--------------------|-------------------------------|-------------------------------|-----------------------------|
| 等壓線 Isobaric line | ○ 快晴 Clear | ⊗ 雪 Snow | ↘ 軟風 Light Wind 2-4 m.p.s. | ↘ 烈風 Strong Gale 29-35 m.p.s. | ↘ 颶風 Hurricane 35-40 m.p.s. |
| 等溫線 Isothermal line | ⊙ 晴 Fair | ⊙ 霧 Fog | ↘ 和風 Moderate Wind 4-6 m.p.s. | ↘ 疾風 Strong Wind 15-20 m.p.s. | ↘ 20-25 m.p.s. |
| 不連續線 Line of discontinuity | ☁ 曇 Cloudy | ⚡ 雷雨 Thunder-storm | ↘ 疾風 Strong Wind 6-10 m.p.s. | ↘ 20-25 m.p.s. | ↘ 35-40 m.p.s. |
| | ● 雨 Rain | ⊙ 濃煙霧 Thick haze | ↘ 強風 Gale 10-15 m.p.s. | ↘ 25-29 m.p.s. | ↘ 40 < |

波ノ模様 Sea Disturbance: 無記號ノ海面平滑 No symbol means dead calm; 海面穏カリ Smooth; 波少シク Slight swell; 波可ナリ Moderate swell; 浪稍高シ Rough; 浪甚高シ Very high; 怒濤 Phenomenal; 方向ノナリ方ノ浪ノ來ル Direction shows in which swell or roller comes.

天氣圖
WEATHER CHART.

THE CENTRAL METEOROLOGICAL OBSERVATORY OF JAPAN, TOKYO.



天氣圖第 二 八 六 號

天氣豫報

| | |
|----------|------|
| 第一區 北乃至東 | 風 晴 |
| 第二區 全 | 全 |
| 第三區 全 | 全 |
| 第四區 全 | 晴時多雲 |
| 第五區 全 | 全 |
| 第六區 全 | 晴 |
| 第七區 北乃至西 | 風 全 |
| 第八區 北乃至東 | 風 全 |
| 第九區 全 | 全 |

WEATHER FORECASTS

| | |
|------|---------------------------|
| I | N-E fair |
| II | N-E fair |
| III | N-E fair |
| IV | N-E fair, cloudy at times |
| V | N-E fair, cloudy at times |
| VI | N-E fair |
| VII | N-E fair |
| VIII | N-E fair |
| IX | N-E fair |

天氣概況

高氣圧ハ日本海北部カラホーツク海ノ境ニ次等ニ東ニ動ク所ナリ。颶風ハ北ノ高氣圧ニ押サレテ八丈島ノ南東洋ニ東北東ニ進行中ナス。是等ノためニ関東山陰道及北北海道ノ曇リノ局細半島ニマダ雨ノ降リシヨリハ其ノ他ノ日本内地ハ一般ニ晴リナリ。温度ハ平均約二三度低クナリナリ。

東京豫報 TOKYO.

今晚ハ北前ノ風 雲時々晴 温度下ル
明日モ全株

暴風警報

第八区十二日午後二時三十分警戒ヲ解ク
第五七区十三日午前八時四十分警戒ヲ解ク
東京地方十三日午前八時五十分警戒ヲ解ク

拾月拾貳日午前六時各地觀測表
OBSERVATIONS at 6a.m. (135° M.S.T.) October 12 1929

| 測候所 | 氣壓 | 氣溫 | 風向 | 風速 | 雲量 | 雲形 | 天氣 | 雨量 | 測候所 | 氣壓 | 氣溫 | 風向 | 風速 | 雲量 | 雲形 | 天氣 | 雨量 |
|-----------------|---------------------|--------------|-------------|----------|-------------|------|---------|-----------------|----------------|---------------------|-------------------|-------------------|-----------------|-------------|---------|---------|-----------------|
| STATIONS | Air Press. mm. 700+ | Air Temp. °C | Wind Direc. | Vel. m.s | Clouds Amt. | Form | Weather | Precip. mm. (7) | STATIONS | Air Press. mm. 700+ | Air Temp. °C | Wind Direc. | Vel. m.s | Clouds Amt. | Form | Weather | Precip. mm. (7) |
| パラオ Palau | 56.6 | 24.7 | N | 4 | 10 | KN | r | 39 | 山形 Yamagata | 61.1 | 9.5 | - | 1 | 9 | KG | c | - |
| 恒春 Kōsyun | 58.3 | 20.7 | NNE | 2 | 0 | C | b | - | 秋田 Akita | 59.9 | 11.2 | E | 2 | 10 | SK | c | - |
| 臺東 Taitō | 58.8 | 19.5 | N | 3 | 6 | C | bc | - | 水戸 Mito | 59.4 | 11.9 | - | 1 | 10 | N | r | 4 |
| 臺南 Tainan | 57.9 | 17.4 | - | 0 | 0 | - | b | - | 金山 Kanayama | 60.4 | 11.0 | - | 1 | 10 | CS | c | - |
| 澎湖 Hōko | 58.1 | 22.7 | NE | 8 | 0 | - | b | - | 石巻 Isinomaki | 60.1 | 11.2 | NNE | 3 | 10 | CS | c | - |
| 臺北 Taihoku | 60.2 | 22.1 | E | 2 | 10 | SK | c | - | 水澤 Midusawa | 60.5 | 8.9 | - | 1 | 10 | SK | c | - |
| 石垣 Isigakizima | 57.7 | 22.1 | N | 4 | 1 | SK | c | - | 盛岡 Morioka | 59.4 | 8.2 | W | 2 | 10 | SC | c | - |
| 那覇 Naha | 55.9 | 23.0 | NNW | 12 | 8 | SK | c | - | 宮古 Miyako | 60.6 | 9.5 | SW | 3 | 6 | SK | bc | 2 |
| 名瀬 Naze | 55.3 | 21.7 | N | 5 | 10 | SK | c | 18 | 青森 Aomori | 59.5 | 8.6 | - | 1 | 10 | SK | c | - |
| 鹿児島 Kagosima | 55.5 | 10.3 | NNW | 2 | 0 | SK | b | - | 函部 Hakodate | | | | | | | | |
| 宮崎 Miyazaki | 53.9 | 9.6 | NW | 2 | 0 | SK | b | - | 壽都 Suttu | 59.9 | 13.2 | NNW | 13 | 9 | SK | c | 6 |
| 熊本 Kumamoto | 58.0 | 10.2 | - | 1 | 0 | KC | bc | - | 札幌 Sapporo | 58.7 | 9.8 | NW | 9 | 10 | N | r | 3 |
| 足摺 Asizuri | 54.0 | 15.1 | N | 2 | 10 | SK | bc | 1 | 羽幌 Haboro | 57.8 | 12.0 | NNW | 16 | 10 | N | r | 5 |
| 高知 Kōti | 53.4 | 13.8 | NE | 7 | 10 | SC | c | 2 | 旭川 Asahigawa | 57.5 | 8.0 | - | 1 | 10 | N | c | 10 |
| 室戸 Muroto | 52.2 | 13.9 | N | 14 | 10 | SK | c | 2 | 浦河 Urakawa | 57.0 | 9.8 | NW | 11 | 1 | SK | bc | 1 |
| 徳島 Tokushima | 55.9 | 16.1 | NNW | 9 | 10 | S | c | 6 | 帯広 Obihiro | 56.2 | 9.6 | NNW | 3 | 0 | SK | b | 1 |
| 和歌山 Wakayama | 55.4 | 15.1 | NE | 6 | 10 | SK | c | 3 | 網走 Abasiri | 55.1 | 9.1 | NW | 9 | 4 | SK | bc | 1 |
| 潮御 Siamisaki | 52.2 | 16.0 | NE | 9 | 10 | N | r | 14 | 釧路 Kusiro | 56.0 | 6.3 | - | 1 | 1 | SK | b | - |
| 大分 Oita | 54.2 | 15.2 | NNW | 7 | 0 | K | b | - | 根室 Nemuro | 54.5 | 8.7 | W | 7 | 0 | SK | b | - |
| 松山 Matuyama | 56.5 | 15.6 | NE | 3 | 8 | CS | c | - | 紗那 Syana | 50.1 | 10.2 | WSW | 9 | 8 | SK | c | 13 |
| 多度津 Tadotu | 57.8 | 13.9 | ENE | 2 | 8 | CS | c | - | 大泊 Ootomari | 56.2 | 5.2 | NNW | 9 | 7 | K | bc | 1 |
| 廣島 Hiroshima | 53.3 | 13.2 | NNE | 2 | 0 | SK | b | - | 敷香 Sikka | 58.5 | 4.4 | NNW | 5 | 10 | S | c | 22 |
| 岡山 Okayama | 57.7 | 11.4 | - | 1 | 10 | CS | c | - | 釜山 Husan | 62.1 | 14.7 | N | 4 | 8 | SK | c | - |
| 神戸 Kōbe | 55.8 | 13.2 | N | 7 | 10 | SK | c | - | 濟州島 Saisyūtō | 61.4 | 13.9 | SE | 4 | 3 | SK | bc | - |
| 大阪 Ōsaka | 56.9 | 15.3 | E | 4 | 10 | SK | c | - | 木浦 Moppo | 62.0 | 12.4 | - | 1 | 10 | SK | c | - |
| 京都 Kyōto | 56.8 | 15.5 | NNE | 5 | 10 | SK | c | - | 仁川 Zinsen | 63.1 | 10.3 | E | 3 | 10 | SK | c | - |
| 八木 Yagi | 57.0 | 12.3 | ENE | 3 | 10 | SK | c | 4 | 江陵 Kōryō | 64.8 | 8.5 | SSW | 2 | 10 | SK | c | - |
| 富江 Tomie | 58.1 | 17.8 | NNE | 14 | 1 | SK | b | - | 元山 Gensan | 65.1 | 7.4 | SSW | 2 | 10 | C | c | - |
| 長崎 Nagasaki | 58.0 | 15.0 | NNE | 3 | 0 | - | b | - | 咸津 Zyōsin | 65.6 | 7.1 | NW | 5 | 4 | C | bc | - |
| 佐賀 Saga | 58.0 | 16.4 | NE | 8 | 10 | SK | c | - | 雄基 Yūki | 65.6 | 5.8 | - | 0 | 0 | - | b | - |
| 福岡 Fukuoka | 59.5 | 15.2 | NNE | 6 | 4 | SK | bc | - | 中江鎮 Tyūkōtin | 65.5 | -1.5 | - | 1 | 10 | CS | c | - |
| 下関 Shimonoeki | 59.2 | 15.3 | NE | 3 | 9 | SK | c | - | 龍岩浦 Ryūganpo | 63.7 | 5.3 | NE | 2 | 9 | SC | c | - |
| 濱田 Hamada | 59.3 | 15.6 | ENE | 7 | 9 | SK | c | - | 大連 Dairen | 64.0 | 12.6 | S | 2 | 2 | C | b | - |
| 境 Sakai | 59.7 | 16.3 | NE | 9 | 10 | SK | c | - | 營口 Yinkow | 62.7 | 5.9 | - | 1 | 0 | CS | b | - |
| 宮津 Miyadu | 59.0 | 17.2 | N | 11 | 10 | SK | c | - | 奉天 Mukden | 62.2 | 5.3 | - | 1 | 10 | CS | c | - |
| 津 Tu | 55.6 | 12.8 | W | 4 | 10 | N | r | 6 | 長春 Changchun | 63.3 | 0.6 | - | 1 | 10 | S | c | - |
| 岐阜 Gifu | 56.6 | 13.0 | - | 1 | 10 | SK | c | - | 天津 Tientsin | 64.0 | 14.6 | SSW | 2 | 10 | SK | c | - |
| 名古屋 Nagoya | 55.0 | 12.5 | NW | 3 | 10 | SK | c | 4 | 青島 Tsingtau | 62.4 | 14.0 | - | 0 | 0 | SK | c | - |
| 濱松 Hamamatu | 55.5 | 14.7 | - | 1 | 10 | N | r | 13 | 上海 Shanghai | | | | | | | | |
| 長津島 Nagaturo | 54.7 | 14.9 | NE | 21 | 10 | N | r | 4 | 大東島 Ōagarizima | 57.5 | 25.2 | S | 3 | 8 | KN | r | 19 |
| 沼津 Numadu | 57.3 | 14.6 | E | 2 | 10 | N | r | 13 | サイパン Saipan | 56.3 | 23.9 | - | 1 | 10 | SC | c | 53 |
| 横濱 Yokohama | 58.6 | 12.6 | N | 11 | 10 | N | r | 11 | ポナペ Ponape | | | | | | | | |
| 東京 Tōkyō | 58.9 | 12.5 | NNW | 5 | 10 | N | r | 13 | 船名 | 東經 | 北緯 | 氣壓 | 風向 | 風力 | 天氣 | | |
| 熊谷 Kumagaya | 59.8 | 12.3 | ESE | 2 | 10 | SK | c | 6 | SHIP. | E Long. | N Lat. | Air Pressure 700+ | Wind (3) Direc. | Force | Weather | | |
| 布長 Mera | 57.1 | 14.3 | NNE | 4 | 10 | N | r | 20 | Fukukō | m. | 151 | 44 | 49.3 | NW | 5 | bc | |
| 銚子 Tyōsi | 57.8 | 15.1 | NE | 11 | 10 | N | r | 8 | Arabia | m. | 141 | 37 | 59.2 | N | 4 | r | |
| 八丈島 Hatidyōzima | 53.4 | 17.4 | E | 22 | 10 | N | r | 155 | OSK Takao | m. | 135 | 33 | 54.6 | N | 4 | r | |
| 父島 Titizima | 53.5 | 25.7 | SSW | 4 | 10 | N | c | 6 | NYK Asama | m. | 143 | 34 | 54.4 | NNE | 5 | r | |
| 筑波山 Tukubasan | 59.7 | 7.7 | ENE | 12 | 10 | N | r | 4 | Yamasiro | m. | 140 | 33 | 52.1 | NE | 9 | r | |
| 高山 Takayama | 59.6 | 10.4 | NNE | 2 | 10 | SK | c | - | Syōkei | m. | 129 | 35 | 59.5 | NE | 5 | c | |
| 飯田 Iida | 57.5 | 10.3 | - | 1 | 10 | N | c | 5 | Africa | m. | 152 | 41 | 54.1 | NW | 4 | c | |
| 松本 Matumoto | 60.7 | 9.7 | NW | 4 | 10 | SK | c | - | Kinkai Yamato | m. | 127 | 31 | 55.4 | NE | 6 | c | |
| 長野 Nagano | 60.4 | 11.1 | N | 7 | 10 | N | c | 10 | Ginyō | m. | 128 | 33 | 60.7 | NNE | 7 | c | |
| 甲府 Kōfu | 58.5 | 13.0 | - | 1 | 10 | N | c | - | Ayaha | m. | 158 | 49 | 45.5 | E | 7 | c | |
| 前橋 Maebasi | 59.1 | 11.8 | - | 1 | 10 | SK | c | - | Kangoon | m. | 125 | 30 | 60.5 | NNE | 6 | c | |
| 足尾 Asio | 58.7 | 10.0 | - | 0 | 10 | SK | c | - | 觀測所 | 時刻 | 氣壓 | 風向 | 風力 | 氣溫 | 天氣 | | |
| 宇都宮 Utunomiya | 59.8 | 11.9 | - | 0 | 10 | SK | c | 3 | STATIONS | Time | Air Pressure 700+ | Wind (3) Direc. | Force | Air Temp. | Weather | | |
| 福島 Fukuima | 61.2 | 12.4 | W | 2 | 10 | SC | c | - | Hongkong | | | | | | | | |
| 彦根 Hikone | 57.0 | 13.5 | NNE | 4 | 10 | SK | c | - | Manila | | | | | | | | |
| 伊吹山 Ibukisan | 56.4 | 9.9 | NNE | 8 | 10 | SK | c | - | Appari | | | | | | | | |
| 福井 Fukui | 57.7 | 12.9 | NNE | 4 | 10 | C | c | - | Legaspi | | | | | | | | |
| 金澤 Kanazawa | 59.2 | 12.5 | NE | 4 | 10 | SK | c | - | Galbayog | | | | | | | | |
| 輪島 Wazima | 60.5 | 15.8 | NNE | 9 | 10 | CK | c | - | Taqloban | | | | | | | | |
| 伏木 Husiki | 59.3 | 16.2 | NNE | 8 | 9 | K | c | - | Yap | | | | | | | | |
| 高田 Takata | 60.9 | 11.9 | - | 0 | 10 | SK | c | 8 | Guam | | | | | | | | |
| 新潟 Niigata | 61.1 | 15.9 | N | 6 | 10 | CK | c | 1 | Basco | | | | | | | | |
| 相川 Aikawa | 61.3 | 13.0 | ENE | 3 | 10 | SK | c | - | Wladiwostock | | | | | | | | |

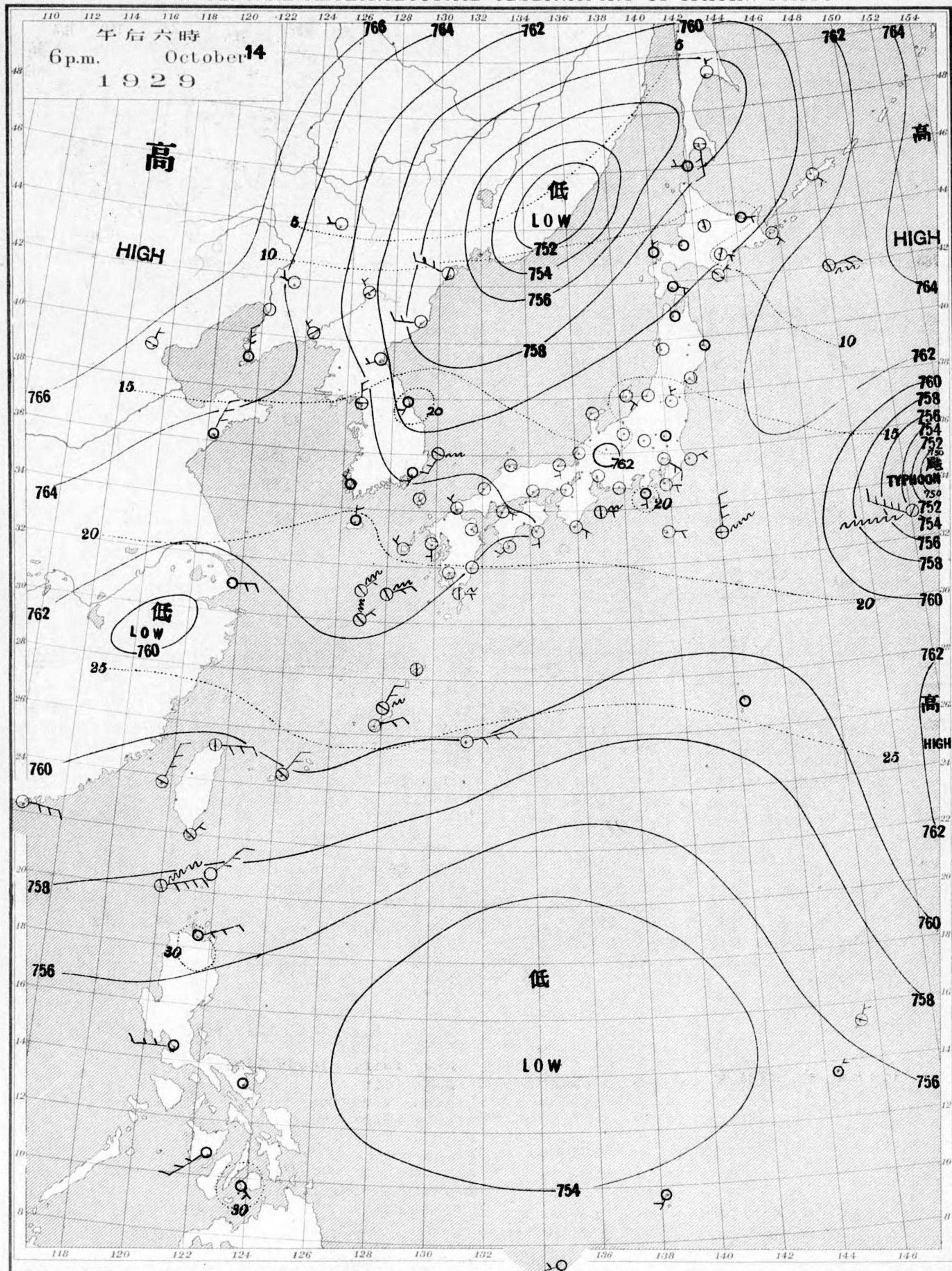
天氣 Weather 快晴 Clear 晴 Fair 曇 Cloudy 雨 Rain 雪 Snow 霧 Fog 雷雨 Thunderstorm 濃煙霧 Thick haze
記號 Notation b bc c r s t h

拾月拾壹日午後六時各地觀測表
OBSERVATIONS at 6p.m. (135° M.S.T.) October 11 1929

| 測候所 | 氣壓 | 氣溫 | 風向 | 風速 | 雲量 | 雲形 | 天氣 | 雨量 | 測候所 | 氣壓 | 氣溫 | 風向 | 風速 | 雲量 | 雲形 | 天氣 | 雨量 |
|----------------|---------------------|--------------|-------------|----------|-------------|------|---------|-----------------|--------------|---------------------|--------------|-------------|----------|-------------|------|---------|-----------------|
| STATIONS | Air Press. mm. 700+ | Air Temp. °C | Wind Direc. | Vel. m.s | Clouds Amt. | Form | Weather | Precip. mm. (2) | STATIONS | Air Press. mm. 700+ | Air Temp. °C | Wind Direc. | Vel. m.s | Clouds Amt. | Form | Weather | Precip. mm. (2) |
| パラオ Palau | 55.8 | 26.6 | W | 4 | 8 | KN | c | - | 仁川 Zinsen | 61.0 | 14.9 | N | 4 | 0 | - | b | - |
| 恒春 Kōsyun | 56.6 | 24.3 | NE | 4 | 9 | SK | c | - | 江陵 Kōryō | 62.6 | 13.1 | - | 0 | 0 | SK | b | - |
| 澎湖 Hōko | 57.2 | 23.0 | NNE | 10 | 0 | SK | b | - | 元山 Gensan | 61.8 | 12.4 | - | 1 | 0 | 0 | b | - |
| 臺北 Taihoku | 59.5 | 29.6 | ENE | 2 | 9 | SK | c | - | 咸津 Zyōsin | 62.6 | 12.6 | WSW | 2 | 0 | 0 | b | - |
| 石垣 Isigakizima | 56.4 | 24.1 | N | 6 | 7 | SK | bc | - | 雄基 Yūki | 62.3 | 10.9 | N | 7 | 0 | 0 | b | - |
| 那覇 Naha | 53.4 | 23.6 | N | 13 | 4 | SK | bc | 7 | 中江鎮 Tyūkōtin | 60.2 | 8.3 | - | 1 | 0 | 0 | b | - |
| 名瀬 Naze | 50.3 | 22.9 | N | 9 | 10 | SK | c | - | 龍岩浦 Ryūganpo | 63.3 | 12.1 | ENE | 2 | 4 | CS | bc | - |
| 鹿児島 Kagosima | 51.8 | 18.3 | NW | 2 | 10 | KC | c | - | 大連 Dairen | 64.5 | 14.3 | SSW | 4 | 10 | C | bc | - |
| 宮崎 Miyazaki | 52.8 | 19.7 | NE | 7 | 10 | SK | c | - | 營口 Yinkow | 64.8 | 15.1 | W | 2 | 6 | C | bc | - |
| 熊本 Kumamoto | 55.5 | 17.9 | NE | 4 | 10 | KC | c | - | 奉天 Mukden | 63.8 | 12.0 | - | 0 | 0 | - | b | - |
| 足摺 Asizuri | 53.3 | 20.0 | NE | 12 | 10 | N | r | 1 | 長春 Changchun | 65.0 | 9.0 | - | 0 | 0 | - | b | - |
| 高知 Kōti | 54.9 | 19.4 | N | 3 | 10 | SC | c | - | 天津 Tientsin | 63.5 | 18.0 | S | 2 | 10 | SK | c | - |
| 室戸 Muroto | 54.1 | 16.7 | ENE | 6 | 10 | N | r | 1 | | | | | | | | | |

天氣圖
WEATHER CHART.

THE CENTRAL METEOROLOGICAL OBSERVATORY OF JAPAN, TOKYO.



| | | | | | |
|----------------------------|------------|--------------------|-------------------------------|-------------------------------|-----------------------------|
| 等壓線 Isobaric line | ○ 快晴 Clear | ⊙ 雪 Snow | ↘ 軟風 Light Wind 2-4 m.p.s. | ↘ 烈風 Strong Gale 15-20 m.p.s. | ↘ 颶風 Hurricane 29-35 m.p.s. |
| 等溫線 Isothermal line | ⊙ 晴 Fair | ⊙ 霧 Fog | ↘ 和風 Moderate Wind 4-6 m.p.s. | ↘ 疾風 Strong Wind 20-25 m.p.s. | ↘ 暴風 Storm 35-40 m.p.s. |
| 不連續線 Line of discontinuity | ⊙ 曇 Cloudy | ⊙ 雷雨 Thunder-storm | ↘ 疾風 Strong Wind 6-10 m.p.s. | ↘ 強風 Gale 10-15 m.p.s. | |
| | ● 雨 Rain | ⊙ 濃煙霧 Thick haze | | | |

波ノ模様 Sea Disturbance: 無記號海面平滑 No symbol means dead calm; 海面穏和 Smooth; 波浪 Small Swell; 浪少 Slight; 浪可 Moderate; 浪稍高 Rough; 浪甚高 Very high; 怒濤 Phenomenal; 方向ハウネリ又ハ浪ノ来ル方向 Direction shows in which swell or roller comes.

明治廿七年三月七日第三種郵便物認可
昭和四年十月十五日發行

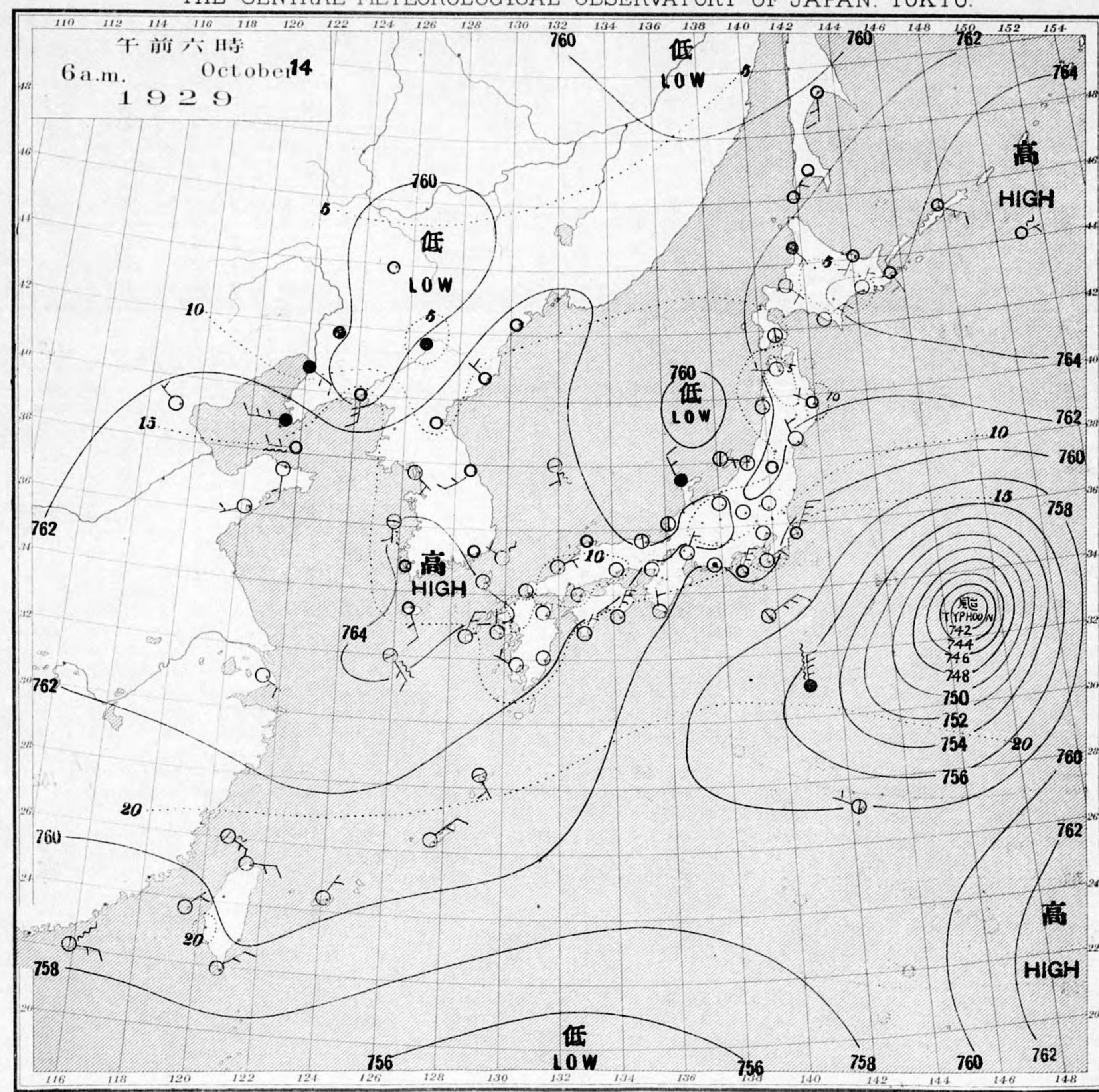
東京市神田區西小川町一丁目四番地
印刷販賣者清華堂

中央氣象臺

東京市神田區西小川町一丁目四番地 電話九段一八四四番
印刷販賣者清華堂 山田忠義(定價郵稅共壹枚金五錢)

天氣圖
WEATHER CHART.

THE CENTRAL METEOROLOGICAL OBSERVATORY OF JAPAN, TOKYO.



| | | | |
|----------|---|----------------------------|-------|
| 天氣圖第二八七號 | 天氣豫報 | WEATHER FORECASTS | 氣象區域圖 |
| | 第一區 北乃至東風 晴 | I N-E fair | |
| | 第二區 北乃至西風 全 | II N-W fair | |
| | 第三區 全 全 | III N-W fair | |
| | 第四區 全 晴後曇 | IV N-W fair, cloudy later | |
| | 第五區 全 晴 | V N-W fair | |
| | 第六區 北乃至東風 曇 | VI N-E cloudy | |
| | 第七區 全 晴後曇 | VII N-E fair, cloudy later | |
| | 第八區 南乃至東風 曇 | VIII S-E cloudy | |
| | 第九區 全 全 | IX S-E cloudy | |
| | 天氣概況 | 東京豫報 TOKYO. | |
| | 高氣壓 ハーツハ島ハ南方ヲ掩ヒーツハ朝鮮南部カラ支那東海ヲ掩ヒドクモ次第ニ東ニ動イテ居リハ 颶風ハ本邦遠カ南東洋上ニ去ツテ内地、天氣ハ一齊ニ恢復シ今朝六時温度ハ平年ヨリ二三度位低クナツテ居リハ。 | 今晚又明日北寄リ風晴時ハ曇 温度低ク | |

拾月拾日午前六時各地觀測表
OBSERVATIONS at 6 a.m. (135° M.S.T.) October 13 1929

| 測候所 STATIONS | 氣壓 Air Press. mm. 700+ | 氣溫 Air Temp. °C | 風向 | | 風速 | | 雲量 | 雲形 | 天氣 | 雨量 Precip. mm. (2) | 測候所 STATIONS | 氣壓 Air Press. mm. 700+ | 氣溫 Air Temp. °C | 風向 | | 風速 | | 雲量 | 雲形 | 天氣 | 雨量 Precip. mm. (2) | | |
|-----------------|------------------------------|-----------------------|------|------|------|------|----|----|----|--------------------------|-----------------|------------------------------|-----------------------|--------------|-----------|----------|----------|----|----|----|--------------------------|---|---|
| | | | Dir. | Vel. | Dir. | Vel. | | | | | | | | Dir. | Vel. | Dir. | Vel. | | | | | | |
| パラオ Palau | 56.7 | 25.3 | - | 1 | 3 | K | bc | 18 | - | - | 山形 Yamagata | 64.6 | 8.6 | - | 1 | 10 | SK | c | - | - | - | | |
| 恒春 Kōsyun | 59.4 | 21.5 | NNE | 3 | 0 | - | b | - | - | - | 秋田 Akita | 63.2 | 6.0 | - | 1 | 0 | - | b | - | - | - | | |
| 臺南 Tainan | 60.5 | 19.6 | NNW | 4 | 0 | - | b | - | - | - | 水戸 Mito | 61.4 | 12.4 | N | 3 | 10 | S | c | 3 | - | - | - | |
| 澎湖 Hōko | 59.4 | 19.8 | - | 1 | 6 | SK | bc | - | - | - | 金山 Kanayama | 63.6 | 9.4 | NNW | 3 | 9 | SK | c | - | - | - | - | |
| 臺北 Taihoku | 59.6 | 23.1 | NNE | 7 | 4 | SK | bc | - | - | - | 石巻 Isinomaki | 64.8 | 4.8 | - | 1 | 10 | SK | c | - | - | - | - | |
| 石垣 Isigakizima | 60.9 | 17.5 | E | 2 | 0 | SK | b | - | - | - | 水澤 Midusawa | 64.9 | 4.0 | - | 1 | 7 | KC | bc | - | - | - | - | |
| 那覇 Naha | 59.7 | 20.4 | - | 1 | 1 | K | b | - | - | - | 盛岡 Morioka | 64.5 | 9.1 | W | 2 | 8 | SK | bc | - | - | - | - | |
| 那覇 Naha | 59.1 | 20.0 | ENE | 3 | 8 | SK | c | - | - | - | 宮古 Miyako | 64.3 | 9.6 | - | 1 | 4 | SK | bc | - | - | - | - | |
| 那覇 Naha | 59.6 | 16.0 | SSE | 2 | 0 | - | b | - | - | - | 青森 Aomori | 64.5 | 5.5 | - | 0 | 8 | SK | c | - | - | - | - | |
| 那覇 Naha | 60.6 | 12.7 | NW | 2 | 9 | SK | c | - | - | - | 函館 Hakodate | 65.2 | 6.6 | SSE | 3 | 4 | C | bc | - | - | - | - | |
| 那覇 Naha | 60.9 | 10.6 | - | 1 | 9 | SK | c | - | - | - | 那覇 Naha | 66.0 | 6.2 | - | 1 | 10 | SK | c | 4 | - | - | - | |
| 那覇 Naha | 61.9 | 10.3 | NNE | 2 | 0 | - | b | - | - | - | 札幌 Sapporo | 65.9 | 4.4 | SSE | 5 | 10 | C | c | 2 | - | - | - | |
| 那覇 Naha | 59.4 | 16.7 | NE | 2 | 7 | KN | bc | - | - | - | 札幌 Sapporo | 66.5 | 4.6 | - | 0 | 10 | S | f | - | - | - | - | |
| 那覇 Naha | 60.4 | 11.6 | SW | 3 | 0 | SK | b | - | - | - | 旭川 Asahigawa | 65.7 | 7.8 | NE | 3 | 10 | SK | c | - | - | - | - | |
| 那覇 Naha | 59.8 | 16.0 | NNE | 3 | 0 | KC | b | - | - | - | 浦河 Urakawa | 67.3 | 5.8 | NNW | 2 | 10 | SK | c | - | - | - | - | |
| 那覇 Naha | 60.7 | 15.4 | NW | 5 | 0 | SK | b | - | - | - | 帯広 Obihiro | 66.9 | 4.8 | W | 2 | 9 | KC | c | - | - | - | - | |
| 那覇 Naha | 60.0 | 13.7 | ENE | 2 | 10 | KC | b | - | - | - | 網走 Abasiri | 67.3 | 1.8 | N | 2 | 8 | C | c | - | - | - | - | |
| 那覇 Naha | 60.0 | 15.4 | ENE | 2 | 10 | KC | b | - | - | - | 網走 Abasiri | 67.3 | 1.8 | N | 2 | 8 | C | c | - | - | - | - | |
| 那覇 Naha | 58.7 | 15.3 | NNE | 2 | 1 | CK | b | 8 | - | - | 網走 Abasiri | 65.5 | 9.7 | N | 3 | 10 | SK | c | - | - | - | - | |
| 那覇 Naha | 61.5 | 18.7 | NNW | 4 | 3 | K | bc | - | - | - | 網走 Abasiri | 67.2 | 4.3 | ESE | 5 | 4 | N | bc | - | - | - | - | |
| 那覇 Naha | 60.7 | 10.2 | - | 1 | 0 | SK | b | - | - | - | 網走 Abasiri | 67.1 | 2.5 | - | 0 | 6 | SC | bc | - | - | - | - | |
| 那覇 Naha | 61.2 | 13.1 | SE | 2 | 7 | SK | bc | - | - | - | 大泊 Ootomari | 66.2 | -0.8 | - | 1 | 0 | - | b | - | - | - | - | |
| 那覇 Naha | 61.0 | 13.2 | - | 1 | 10 | SK | c | - | - | - | 敷香 Sikka | 63.4 | 13.9 | N | 5 | 0 | SK | b | - | - | - | - | |
| 那覇 Naha | 60.9 | 11.0 | - | 0 | 0 | SK | b | - | - | - | 釜山 Husan | 63.3 | 13.5 | SE | 3 | 10 | SK | c | - | - | - | - | |
| 那覇 Naha | 60.3 | 13.5 | N | 2 | 3 | SK | bc | - | - | - | 濟州島 Saisyūtō | 64.1 | 13.5 | - | 1 | 9 | KC | c | - | - | - | - | |
| 那覇 Naha | 60.2 | 14.3 | - | 1 | 10 | SK | c | - | - | - | 水浦 Moppo | 64.4 | 10.8 | ENE | 3 | 10 | KC | c | - | - | - | - | |
| 那覇 Naha | 60.9 | 10.7 | - | 1 | 7 | SK | bc | - | - | - | 仁川 Zinsen | 64.6 | 10.4 | SW | 3 | 10 | C | c | - | - | - | - | |
| 那覇 Naha | 60.4 | 10.5 | - | 0 | 10 | SK | c | - | - | - | 江陵 Kōryō | 64.5 | 7.6 | SW | 2 | 1 | SC | b | - | - | - | - | |
| 那覇 Naha | 62.0 | 13.7 | N | 3 | 6 | SK | bc | - | - | - | 元山 Gensan | 64.5 | 7.3 | NW | 2 | 2 | SK | b | - | - | - | - | |
| 那覇 Naha | 61.8 | 13.5 | - | 1 | 0 | SK | b | - | - | - | 咸津 Zyōsin | 64.5 | 6.3 | - | 1 | 10 | SK | c | - | - | - | - | |
| 那覇 Naha | 61.3 | 10.2 | - | 1 | 0 | SK | b | - | - | - | 雄基 Yūki | 64.8 | 3.6 | - | 1 | 10 | SK | c | - | - | - | - | |
| 那覇 Naha | 61.9 | 15.0 | - | 0 | 10 | SK | c | - | - | - | 中江鎮 Tyūkōtōin | 64.9 | 9.6 | NNE | 2 | 0 | SK | b | - | - | - | - | |
| 那覇 Naha | 63.0 | 15.3 | NNW | 2 | 1 | SK | b | - | - | - | 龍岩浦 Ryūganpo | 65.4 | 11.7 | NNW | 3 | 0 | - | b | - | - | - | - | |
| 那覇 Naha | 62.2 | 16.3 | NNE | 2 | 10 | SK | c | - | - | - | 大連 Dairen | 60.0 | 5.8 | - | 1 | 0 | - | b | - | - | - | - | |
| 那覇 Naha | 61.9 | 15.4 | ENE | 2 | 10 | N | c | - | - | - | 營口 Yinkow | 65.7 | 4.5 | - | 0 | 0 | - | b | - | - | - | - | |
| 那覇 Naha | 61.4 | 17.6 | NE | 5 | 10 | SK | c | - | - | - | 奉天 Mukden | 65.2 | 2.8 | - | 0 | 0 | - | b | - | - | - | - | |
| 那覇 Naha | 59.9 | 17.9 | NW | 2 | 10 | SK | c | - | - | - | 長春 Changchun | 64.5 | 13.8 | - | 1 | 0 | - | b | - | - | - | - | |
| 那覇 Naha | 59.4 | 10.7 | W | 2 | 0 | SK | b | - | - | - | 天津 Tientsin | 64.8 | 15.5 | SSW | 3 | 0 | - | b | - | - | - | - | |
| 那覇 Naha | 59.8 | 9.2 | - | 1 | 1 | S | b | - | - | - | 青島 Tsingtau | 63.4 | 17.4 | - | 0 | 0 | - | b | - | - | - | - | |
| 那覇 Naha | 60.0 | 9.4 | NNW | 3 | 0 | KC | b | - | - | - | 上海 Shanghai | 63.4 | 17.4 | - | 0 | 0 | - | b | - | - | - | - | |
| 那覇 Naha | 59.0 | 11.5 | - | 1 | 1 | SK | b | - | - | - | ラサライ Rasazima | 63.4 | 17.4 | - | 0 | 0 | - | b | - | - | - | - | |
| 那覇 Naha | 61.9 | 15.0 | - | 0 | 10 | SK | c | - | - | - | 大東島 Ooagarizima | 58.9 | 23.5 | NNW | 3 | 7 | SK | bc | 95 | - | - | - | - |
| 那覇 Naha | 63.0 | 15.3 | NNW | 2 | 1 | SK | b | - | - | - | ウラハ Saipan | 56.9 | 25.9 | - | 0 | 0 | K | b | - | - | - | - | |
| 那覇 Naha | 62.2 | 16.3 | NNE | 2 | 10 | SK | c | - | - | - | ボナペ Ponape | - | - | - | - | - | - | - | - | - | - | - | |
| 那覇 Naha | 61.9 | 15.4 | ENE | 2 | 10 | N | c | - | - | - | 船名 | 東經 | 北緯 | 氣壓 | 風向 | 風力 | 天氣 | | | | | | |
| 那覇 Naha | 61.4 | 17.6 | NE | 5 | 10 | SK | c | - | - | - | SHIP. | E | N | Air Pressure | Wind (3) | Weath. | | | | | | | |
| 那覇 Naha | 59.9 | 17.9 | NW | 2 | 10 | SK | c | - | - | - | Long. | Lat. | 700+ | Dir. | Force | | | | | | | | |
| 那覇 Naha | 59.4 | 10.7 | W | 2 | 0 | SK | b | - | - | - | Gin'yo | m. | 125 | 30 | 62.0 | NNE | 4 | bc | | | | | |
| 那覇 Naha | 59.8 | 9.2 | - | 1 | 1 | S | b | - | - | - | Tyōan | m. | 127 | 34 | 62.5 | NE | 4 | bc | | | | | |
| 那覇 Naha | 60.0 | 9.4 | NNW | 3 | 0 | KC | b | - | - | - | NYK Kamo | m. | 127 | 33 | 62.0 | NE | 2 | c | | | | | |
| 那覇 Naha | 59.0 | 11.5 | - | 1 | 1 | SK | b | - | - | - | Siragi | m. | 130 | 34 | 59.7 | NNE | 3 | c | | | | | |
| 那覇 Naha | 61.9 | 15.0 | - | 0 | 10 | SK | c | - | - | - | Karanuto | m. | 142 | 46 | 70.1 | NW | 1 | b | | | | | |
| 那覇 Naha | 63.0 | 15.3 | NNW | 2 | 1 | SK | b | - | - | - | Ayaha | m. | 156 | 46 | 60.0 | N | 5 | c | | | | | |
| 那覇 Naha | 62.2 | 16.3 | NNE | 2 | 10 | SK | c | - | - | - | NYK Asama | m. | 150 | 35 | 54.4 | ENE | 3 | r | | | | | |
| 那覇 Naha | 61.9 | 15.4 | ENE | 2 | 10 | N | c | - | - | - | Tetu-Keihuku | m. | 129 | 35 | 63.0 | NNE | 3 | c | | | | | |
| 那覇 Naha | 61.4 | 17.6 | NE | 5 | 10 | SK | c | - | - | - | Amakusa | m. | 135 | 38 | 58.9 | NE | 6 | c | | | | | |
| 那覇 Naha | 59.9 | 17.9 | NW | 2 | 10 | SK | c | - | - | - | Kagi | m. | 134 | 40 | 64.0 | NE | 2 | c | | | | | |
| 那覇 Naha | 59.4 | 10.7 | W | 2 | 0 | SK | b | - | - | - | Mesima Tōdai | 128 | 32 | 52.6 | NE | 4 | bc | | | | | | |
| 那覇 Naha | 59.8 | 9.2 | - | 1 | 1 | S | b | - | - | - | 觀測所 | 時刻 | 氣壓 | 風向 | 風力 | 氣溫 | 天氣 | | | | | | |
| 那覇 Naha | 60.0 | 9.4 | NNW | 3 | 0 | KC | b | - | - | - | STATIONS | Time | Air Pressure | Wind (3) | Air Temp. | Weather. | | | | | | | |
| 那覇 Naha | 59.0 | 11.5 | - | 1 | 1 | SK | b | - | - | - | Hongkong | 11 | 59.9 | ENE | 4 | 23 | overcast | | | | | | |
| 那覇 Naha | 61.9 | 15.0 | - | 0 | 10 | SK | c | - | - | - | Manila | 7 | 56.3 | - | 0 | 22 | overcast | | | | | | |
| 那覇 Naha | 63.0 | 15.3 | NNW | 2 | 1 | SK | b | - | - | - | Appari | 7 | 57.5 | - | 0 | 22 | fair | | | | | | |
| 那覇 Naha | 62.2 | 16.3 | NNE | 2 | 10 | SK | c | - | - | - | Legaspi | 7 | 56.0 | N | 1 | 23 | overcast | | | | | | |
| 那覇 Naha | 61.9 | 15.4 | ENE | 2 | 10 | N | c | - | - | - | Hoiho | 7 | 56.6 | SW | 2 | 26 | overcast | | | | | | |
| 那覇 Naha | 61.4 | 17.6 | NE | 5 | 10 | SK | c | - | - | - | Surigao | 7 | 56.3 | W | 2 | 23 | overcast | | | | | | |
| 那覇 Naha | 59.9 | 17.9 | NW | 2 | 10 | SK | c | - | - | - | Yap | 7 | 56.6 | S | 2 | - | overcast | | | | | | |
| 那覇 Naha | 59.4 | 10.7 | W | 2 | 0 | SK | b | - | - | - | Guam | 7 | 56.9 | SE | 1 | - | overcast | | | | | | |
| 那覇 Naha | 59.8 | 9.2 | - | 1 | 1 | S | b | - | - | - | Basco | 7 | 58.1 | NE | 4 | 25 | overcast | | | | | | |
| 那覇 Naha | 60.0 | 9.4 | NNW | 3 | 0 | KC | b | - | - | - | | | | | | | | | | | | | |
| 那覇 Naha | 59.0 | 11.5 | - | 1 | 1 | SK | b | - | - | - | | | | | | | | | | | | | |

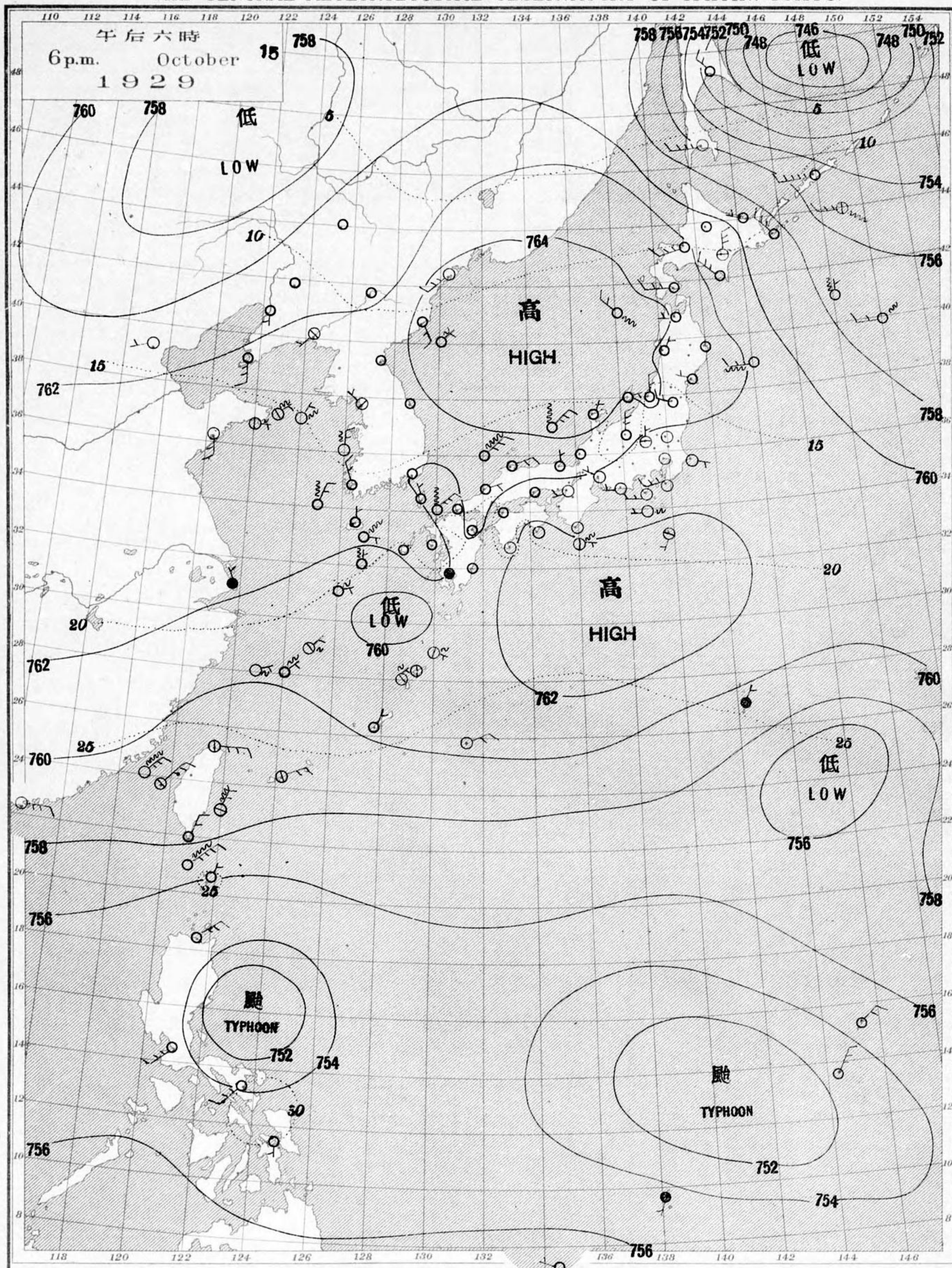
天氣 Weather 快晴 Clear 晴 Fair 曇 Cloudy 雨 Rain 雪 Snow 霧 Fog 雷雨 Thunderstorm 濃煙霧 Thick haze
記號 Notation b bc c r s t h

拾月拾日午後六時各地觀測表
OBSERVATIONS at 6 p.m. (135° M.S.T.) October 13 1929

| 測候所 STATIONS | 氣壓 Air Press. mm. 700+ | 氣溫 Air Temp. °C | 風向 | | 風速 | | 雲量 | 雲形 | 天氣 | 雨量 Precip. mm. (2) | 測候所 STATIONS | 氣壓 Air Press. mm. 700+ | 氣溫 Air Temp. °C | 風向 | | 風速 | | 雲量 | 雲形 | 天氣 | 雨量 Precip. mm. (2) | |
|-----------------|------------------------------|-----------------------|------|------|------|------|----|----|----|--------------------------|-----------------|------------------------------|-----------------------|------|------|----|----|----|----|----|--------------------------|---|
| | | | Dir. | Vel. | Dir. | Vel. | | | | | | | | Dir. | Vel. | | | | | | | |
| パラオ Palau | 55.8 | 24.9 | W | 4 | 10 | KC | c | 2 | - | - | 仁川 Zinsen | 63.4 | 16.2 | N | 1 | 0 | - | b | - | - | - | - |
| 恒春 Kōsyun | 58.4 | 25.0 | NE | 4 | 0 | SK | b | - | - | - | 江陵 Kōryō | 64.4 | 13.8 | - | 1 | 1 | SK | b | - | - | - | - |
| 澎湖 Hōko | 58.7 | 24.7 | NE | 8 | 0 | - | b | - | - | - | 元山 Gensan | 63.6 | 14.4 | ENE | 2 | 0 | - | b | - | - | - | - |
| 臺北 Taihoku | 60.5 | 24.5 | ENE | 5 | 1 | KC | b | - | - | - | 咸津 Zyōsin | 64.3 | 14.3 | S | 4 | 9 | | | | | | |

天氣圖
WEATHER CHART.

THE CENTRAL METEOROLOGICAL OBSERVATORY OF JAPAN, TOKYO.



| | | | | | |
|----------------------------|------------|--------------------|-----------------------------|-----------------------------|---------------------------|
| 等壓線 Isobaric line | ○ 快晴 Clear | ⊗ 雪 Snow | 軟風 Light Wind 2-4 m.p.s. | 烈風 Strong Gale 29-35 m.p.s. | 颶風 Hurricane 35-40 m.p.s. |
| 等溫線 Isothermal line | ⊙ 晴 Fair | ⊙ 霧 Fog | 和風 Moderate Wind 4-6 m.p.s. | 疾風 Strong Wind 10-15 m.p.s. | 強風 Gale 15-20 m.p.s. |
| 不連續線 Line of discontinuity | ⊙ 曇 Cloudy | ⊙ 雷雨 Thunder-storm | 強風 Strong Wind 6-10 m.p.s. | 強風 Gale 20-25 m.p.s. | 強風 Gale 25-29 m.p.s. |
| | ● 雨 Rain | ⊙ 濃煙霧 Thick haze | 強風 Gale 10-15 m.p.s. | 強風 Gale 25-29 m.p.s. | 強風 Gale 40 < |

波ノ模様 Sea Disturbance: 無記號海面平滑 No symbol means dead calm; 海面穏和 Smooth; 波ノウチリ Small; 波ノウチリ Slight; 波ノウチリ Moderate; 浪稍高 Rough; 浪甚高 Very high; 怒濤 Phenomenal; 方向ノウチリ又ノ浪ノ來ノ方向 Direction shows in which swell or roller comes.

昭和四年三月七日第三種郵便物認可
發行所
東京市神田區竹下町四番地

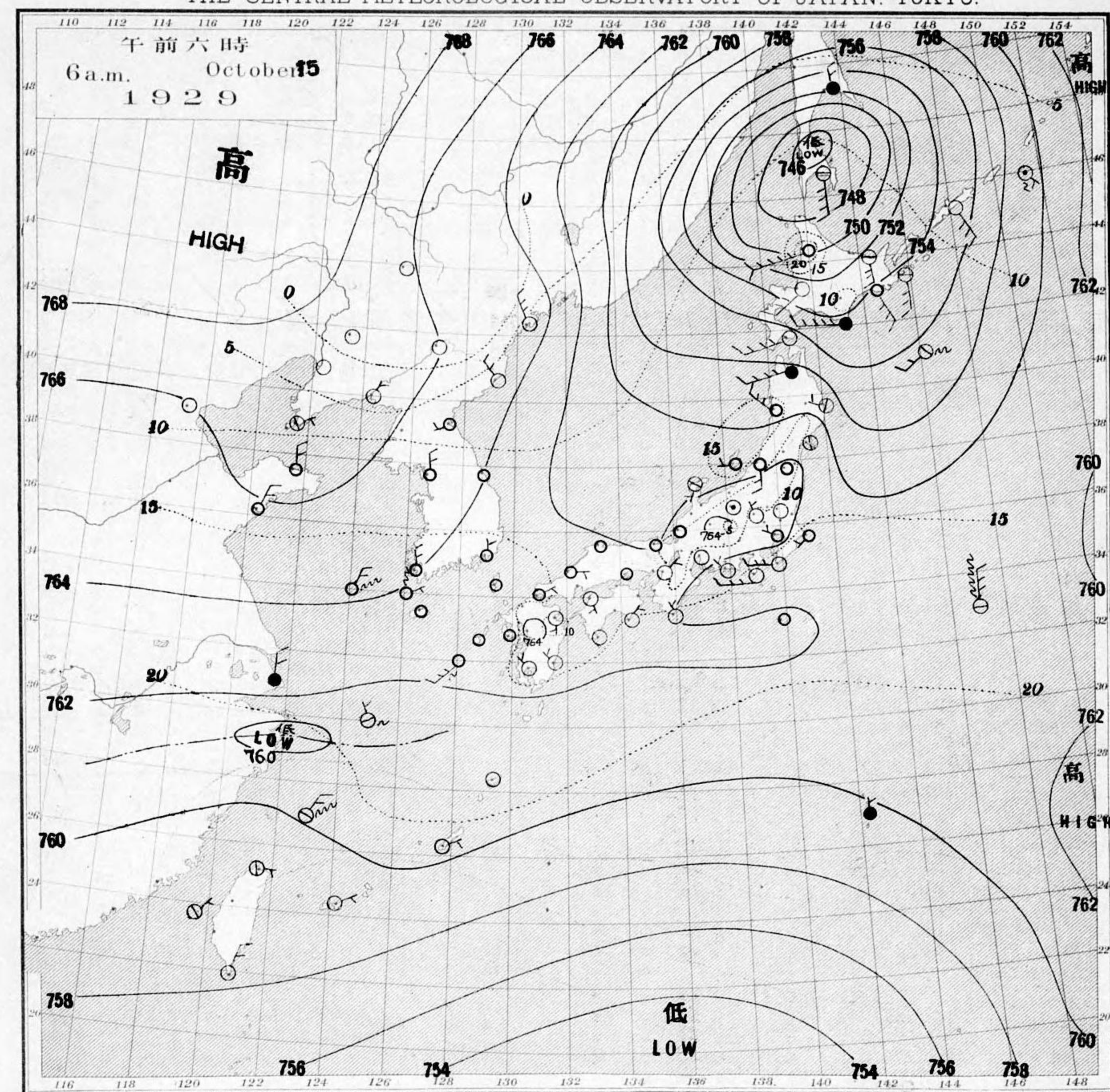
東京市神田區竹下町四番地

中央氣象臺

東京市神田區西小川町一丁目四番地 電話九段一八四四番
印刷販賣者清華堂 山田忠義 (定價郵稅共壹枚五錢)

天氣圖
WEATHER CHART.

THE CENTRAL METEOROLOGICAL OBSERVATORY OF JAPAN, TOKYO.



天氣豫報

| | | | | | | |
|-----|---|---|---|---|---|---|
| 第一區 | 北 | 東 | 風 | 雲 | 少 | 雨 |
| 第二區 | 全 | 全 | 全 | 全 | 全 | 全 |
| 第三區 | 全 | 全 | 全 | 全 | 全 | 全 |
| 第四區 | 全 | 全 | 全 | 全 | 全 | 全 |
| 第五區 | 全 | 全 | 全 | 全 | 全 | 全 |
| 第六區 | 北 | 西 | 風 | 晴 | 後 | 曇 |
| 第七區 | 南 | 西 | 風 | 晴 | 後 | 曇 |
| 第八區 | 全 | 全 | 全 | 全 | 全 | 全 |
| 第九區 | 全 | 全 | 全 | 全 | 全 | 全 |

WEATHER FORECASTS

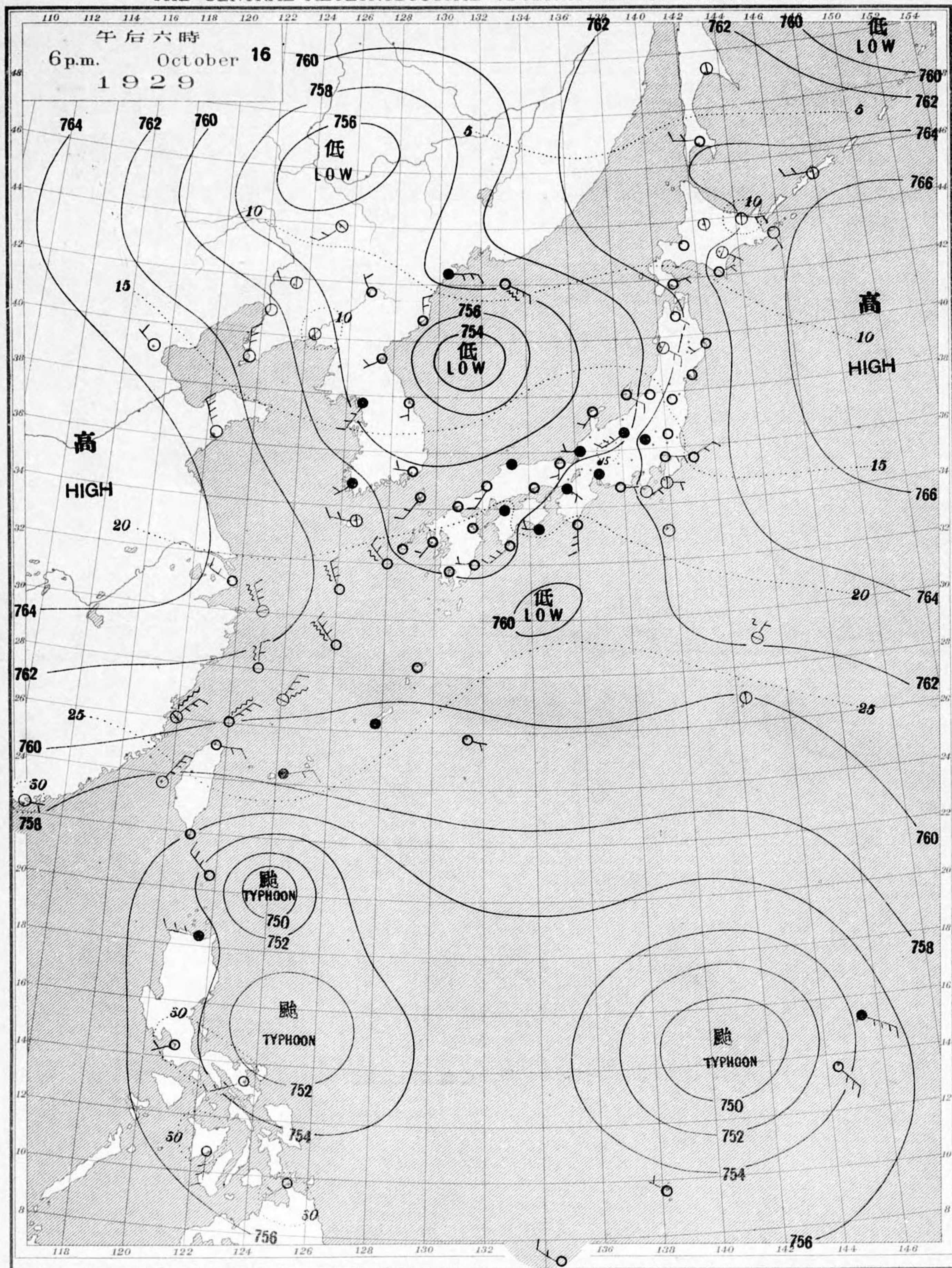
| | | |
|------|-----|-----------------------|
| I | N-E | cloudy |
| II | N-E | cloudy with some rain |
| III | N-E | cloudy with some rain |
| IV | N-E | cloudy with some rain |
| V | N-E | cloudy |
| VI | N-W | fair, cloudy later |
| VII | S-W | fair |
| VIII | S-W | improving |
| IX | S-W | improving |

天氣概況
西北利亞沿海州，低氣壓ハ發達シ中心示度七四五度
内外ヲ示シ今朝六時ニ樺太南部ニテ東北東ニ進行
中デス。此ノ氣壓ハ樺太北海岸方面ニテ風雨強ク羽幌
デハ風速毎秒二十ニ米ニ達シテ居リマス。其他、日本内地
ハマダ一般ニ晴ニ勝テ中部地方ニテ所々濃霧ヲガテ
居リマス。高氣壓ハ蒙古方面ヲ掩ヒ次第ニ其ノ勢力ヲ増
シテ居リマス。支那東海上ニテ小低氣壓發生、模様
カアリマス。

東京豫報 TOKYO.
今晚ハ南ノ風後北ノ風ニ晴
明日ハ朝晩ニ北ノ風中ノ南ノ風晴後曇リ勝テハ
暴風警報
第九區風雨強クハ十四日午後八時三十分警戒ス
第八區風雨強クハ十五日午前七時五十分警戒ス

天氣圖
WEATHER CHART.

THE CENTRAL METEOROLOGICAL OBSERVATORY OF JAPAN. TOKYO.



| | | | | | |
|---------------------|----------|------------------|--------------------------|-----------------------------|-------------------|
| 等壓線 Isobaric line | 快晴 Clear | 雪 Snow | 軟風 Light Wind 2-4 m.p.s. | 烈風 Strong Gale 29-35 m.p.s. | 颶風 Hurricane 40 > |
| 等溫線 Isothermal line | 晴 Fair | 霧 Fog | 和風 Moderate Wind 4-6 | 疾風 Strong Wind 6-10 | 強風 Gale 10-15 |
| 不連續線 Discontinuity | 雲 Cloudy | 雷雨 Thunder-storm | 濃煙霧 Thick haze | 風浪 Small swell | 浪高 Moderate |
| | 雨 Rain | 浪高 Very high | | 浪高 Phenomenal | |

波/模樣 Sea Disturbance: 無記號/海面平滑 No symbol means dead calm; /海面穏やか Smooth; /波高 Small Swell; /浪高 Very High; /浪高 Phenomenal; 方向/方向又浪/來/方向 Direction shows in which swell or roller comes.

明治廿七年三月七日第三種郵便物認可
昭和四年十月十七日發行

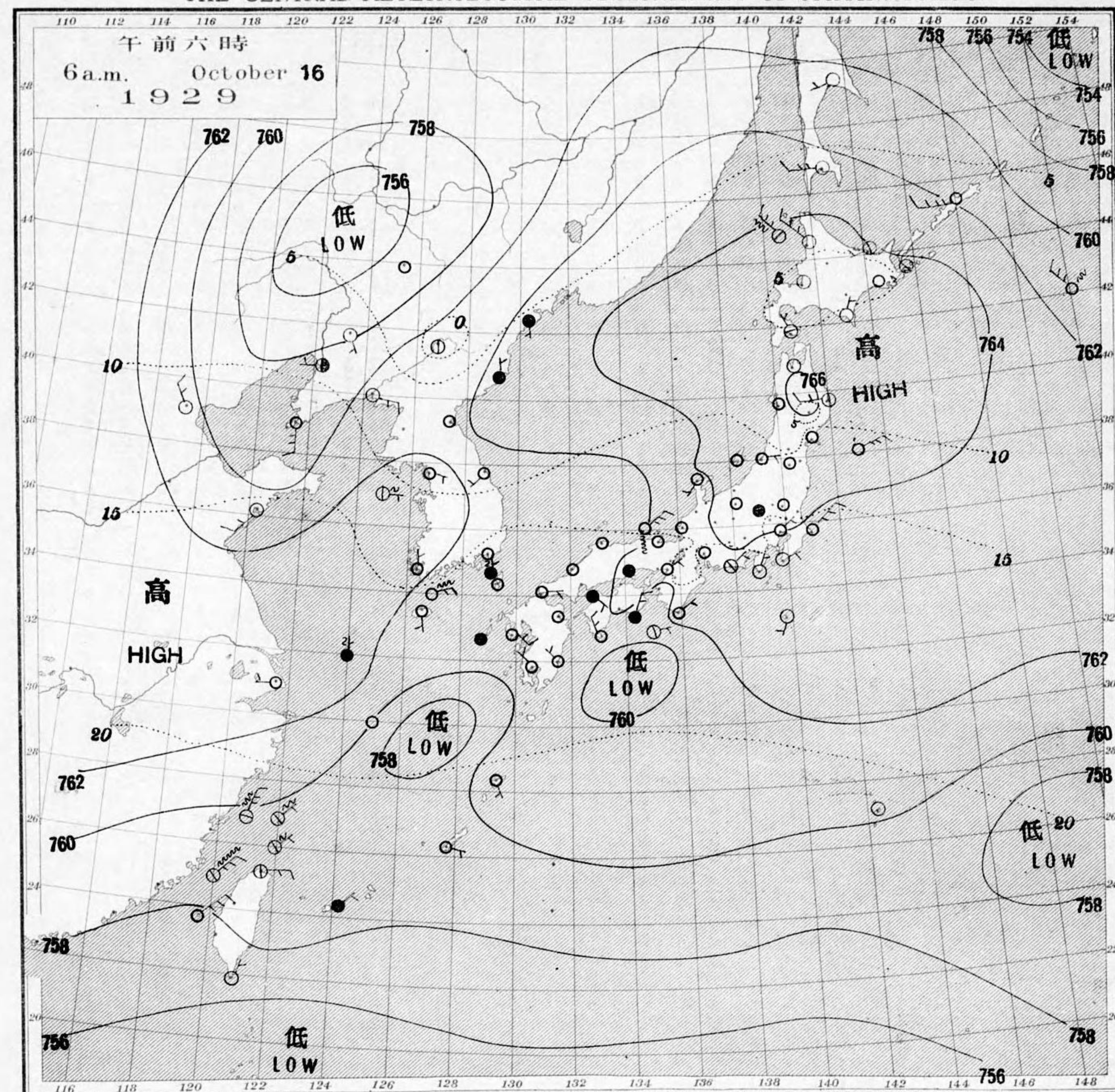
發行人 發行所
東京市麹町區竹平町貳番地

中央氣象臺

東京市神田區西小川町一丁目四番地 電話九段一八四四番
印刷販賣者 清華堂 山田忠義 (定價郵稅共壹圓五錢)

天氣圖
WEATHER CHART.

THE CENTRAL METEOROLOGICAL OBSERVATORY OF JAPAN. TOKYO.



| | | | |
|-----------|-----|-------------------------------|--|
| 天氣豫報 | | WEATHER FORECASTS | |
| 第一區 北乃至東風 | 雲少雨 | I N-E cloudy | |
| 第二區 全 | 全 | II N-E cloudy with some rain | |
| 第三區 全 | 全 | III N-E cloudy with some rain | |
| 第四區 全 | 全 | IV N-E cloudy with some rain | |
| 第五區 全 | 全 | V N-E changeable | |
| 第六區 全 | 全 | VI N-E changeable | |
| 第七區 全 | 全 | VII N-E changeable | |
| 第八區 南乃至西風 | 雲全 | VIII S-W cloudy | |
| 第九區 全 | 全 | IX S-W cloudy | |

天氣概況
高氣圧ハ北日本ヲ覆ク東ハ北海邊、頭ハ居リマスガ小低氣圧ガ九州南西海トエ佐神ニシテシメ、瀬戸内カ、西ハ所々雨ガ降リテ居リマス。松花江上流ニ低氣圧ガリ、朝鮮北部ニ雨ノ所ガリ。天氣ハ此第二健ハ意味トアリマス。溫度ハ日毎昇進シマスガ關西以西ハ三四度位高メトツリ居リマス。

東京豫報 TOKYO.
今晚ハ北風、雲、雨、小、雨、模様、トナリ、明日ハ北寄リ風、雲、雨、小、雨、トナリ。

暴風警報
第八九二五日後八時三十分警戒、解ク

拾月拾五日午前六時各地觀測表
OBSERVATIONS at 6a.m. (135° M.S.T.) October 15 1929

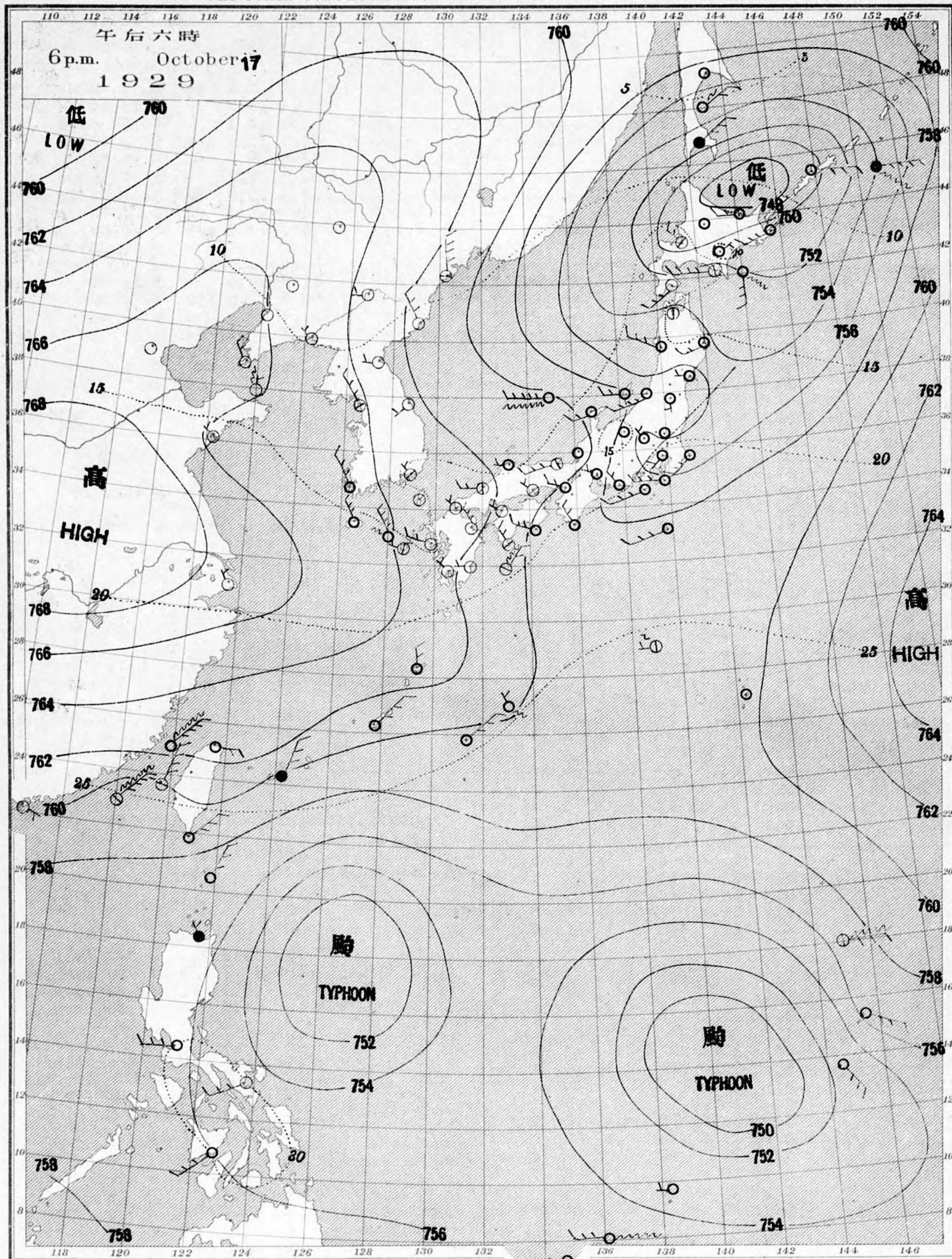
| 測候所 STATIONS | 氣壓 Air Press. mm. 700+ | 氣溫 Air Temp. °C | 風向 | | 風速 | | 雲量 | | 天氣 Weather | 雨量 Precip. mm. (1) | 測候所 STATIONS | 氣壓 Air Press. mm. 700+ | 氣溫 Air Temp. °C | 風向 | | 風速 | | 雲量 | | 天氣 Weather | 雨量 Precip. mm. (1) | | | | | | | | | | | | | | | | | | | | | | | | | | | | | | | | | | | | | | | | | | | | | | | | | | | | | | | | | | | | | | | | | | | | | | | | | | | | | | | | | | | | | | | | | | | | | | | | | | |
|-----------------|------------------------------|----------------------------|----------------------------|-------|----------------|-----------------|---------------|------|---------------|--------------------------|---|------------------------------|-----------------------|------|------|------|------|----|----|---------------|--------------------------|-----------------|---------------|----------------------------|----------------------------|----|----------------|-----------------|---------------|------|-------|----------|----|------|----|------|----|------|--------|-------|------|-----|----|------|----------|--------|----|-----------|-----|-----|----|------|---------|---|------|------------|----|-----|----------|--------|-----|------|---|-------|----|----------|---------|------|------|----|----|-------|----------|-----|----|------|----|---|----|----------|------|-----|------|------|-----|---|----------|--------|----|------|----|------|----|----------|----|------|----|-----|----|------|-----|---|---|-------|----|-----|----|------|----|---|---|--------------|----|-----|----|------|----|---|---|
| | | | Dir. | Vel. | Dir. | Vel. | Dir. | Vel. | | | | | | Dir. | Vel. | Dir. | Vel. | | | | | | | | | | | | | | | | | | | | | | | | | | | | | | | | | | | | | | | | | | | | | | | | | | | | | | | | | | | | | | | | | | | | | | | | | | | | | | | | | | | | | | | | | | | | | | | | | | | | | | |
| パラオ Palau | 56.8 | 25.5 | WNW | 2 | 8 | KN | c | 10 | | | 山形 Yamagata | 61.6 | 7.6 | SE | 2 | 4 | KC | bc | - | | | | | | | | | | | | | | | | | | | | | | | | | | | | | | | | | | | | | | | | | | | | | | | | | | | | | | | | | | | | | | | | | | | | | | | | | | | | | | | | | | | | | | | | | | | | | | | | | | | | |
| 恒春 Kōsyun | 58.2 | 24.0 | NNE | 4 | 0 | - | b | - | | | 秋田 Akita | 59.6 | 15.1 | NW | 6 | 10 | N | c | - | | | | | | | | | | | | | | | | | | | | | | | | | | | | | | | | | | | | | | | | | | | | | | | | | | | | | | | | | | | | | | | | | | | | | | | | | | | | | | | | | | | | | | | | | | | | | | | | | | | | |
| 臺南 Tainan | 58.5 | 21.4 | - | 1 | 0 | - | b | - | | | 水戸 Mito | 62.0 | 13.2 | - | 1 | 10 | SC | c | - | | | | | | | | | | | | | | | | | | | | | | | | | | | | | | | | | | | | | | | | | | | | | | | | | | | | | | | | | | | | | | | | | | | | | | | | | | | | | | | | | | | | | | | | | | | | | | | | | | | | |
| 澎湖 Hōko | 58.5 | 23.1 | NE | 2 | 3 | SK | bc | - | | | 金山 Kanayama | 60.6 | 11.0 | - | 1 | 3 | CK | bc | - | | | | | | | | | | | | | | | | | | | | | | | | | | | | | | | | | | | | | | | | | | | | | | | | | | | | | | | | | | | | | | | | | | | | | | | | | | | | | | | | | | | | | | | | | | | | | | | | | | | | |
| 臺北 Taihoku | 59.5 | 21.1 | E | 3 | 4 | SK | b | - | | | 石巻 Isinomaki | 60.1 | 7.6 | SSW | 2 | 10 | SK | c | - | | | | | | | | | | | | | | | | | | | | | | | | | | | | | | | | | | | | | | | | | | | | | | | | | | | | | | | | | | | | | | | | | | | | | | | | | | | | | | | | | | | | | | | | | | | | | | | | | | | | |
| 石垣 Isigakizima | 59.5 | 23.4 | ENE | 3 | 2 | SK | b | 1 | | | 水澤 Midusawa | 59.3 | 10.4 | SSW | 5 | 10 | SK | c | - | | | | | | | | | | | | | | | | | | | | | | | | | | | | | | | | | | | | | | | | | | | | | | | | | | | | | | | | | | | | | | | | | | | | | | | | | | | | | | | | | | | | | | | | | | | | | | | | | | | | |
| 那覇 Naha | 60.2 | 20.1 | ENE | 2 | 0 | SK | b | - | | | 盛岡 Morioka | 58.1 | 11.4 | WNW | 2 | 6 | SK | bc | - | | | | | | | | | | | | | | | | | | | | | | | | | | | | | | | | | | | | | | | | | | | | | | | | | | | | | | | | | | | | | | | | | | | | | | | | | | | | | | | | | | | | | | | | | | | | | | | | | | | | |
| 名瀬 Naze | 61.3 | 17.4 | - | 1 | 1 | SK | b | - | | | 宮古 Miyako | 58.6 | 12.3 | WSW | 10 | 9 | N | r | 2 | | | | | | | | | | | | | | | | | | | | | | | | | | | | | | | | | | | | | | | | | | | | | | | | | | | | | | | | | | | | | | | | | | | | | | | | | | | | | | | | | | | | | | | | | | | | | | | | | | | | |
| 鹿兒島 Kagosima | 62.5 | 11.5 | NW | 2 | 0 | SK | b | - | | | 青森 Aomori | 56.4 | 13.4 | WSW | 11 | 1 | SK | b | 3 | | | | | | | | | | | | | | | | | | | | | | | | | | | | | | | | | | | | | | | | | | | | | | | | | | | | | | | | | | | | | | | | | | | | | | | | | | | | | | | | | | | | | | | | | | | | | | | | | | | | |
| 宮崎 Miyazaki | 62.3 | 12.6 | NN | 2 | 0 | - | b | - | | | 函館 Hakodate | | | | | | | | | | | | | | | | | | | | | | | | | | | | | | | | | | | | | | | | | | | | | | | | | | | | | | | | | | | | | | | | | | | | | | | | | | | | | | | | | | | | | | | | | | | | | | | | | | | | | | | | | | | | |
| 熊本 Kumamoto | 64.0 | 10.7 | NE | 2 | 0 | KC | b | - | | | 壽都 Suttu | 55.2 | 11.5 | W | 9 | 10 | N | r | 4 | | | | | | | | | | | | | | | | | | | | | | | | | | | | | | | | | | | | | | | | | | | | | | | | | | | | | | | | | | | | | | | | | | | | | | | | | | | | | | | | | | | | | | | | | | | | | | | | | | | | |
| 足摺 Asizuri | 62.3 | 14.9 | - | 1 | 0 | K | b | - | | | 札幌 Sapporo | 52.9 | 12.4 | SW | 7 | 1 | N | b | 2 | | | | | | | | | | | | | | | | | | | | | | | | | | | | | | | | | | | | | | | | | | | | | | | | | | | | | | | | | | | | | | | | | | | | | | | | | | | | | | | | | | | | | | | | | | | | | | | | | | | | |
| 高知 Kōti | 62.7 | 11.7 | WSW | 2 | 0 | - | b | - | | | 羽幌 Haboro | 49.9 | 23.8 | WSW | 22 | 10 | N | c | 10 | | | | | | | | | | | | | | | | | | | | | | | | | | | | | | | | | | | | | | | | | | | | | | | | | | | | | | | | | | | | | | | | | | | | | | | | | | | | | | | | | | | | | | | | | | | | | | | | | | | | |
| 室戸 Muroto | 62.2 | 17.6 | NE | 3 | 0 | K | b | - | | | 旭川 Asahigawa | 51.5 | 11.8 | SSW | 7 | 2 | N | b | 8 | | | | | | | | | | | | | | | | | | | | | | | | | | | | | | | | | | | | | | | | | | | | | | | | | | | | | | | | | | | | | | | | | | | | | | | | | | | | | | | | | | | | | | | | | | | | | | | | | | | | |
| 徳島 Tokushima | 62.8 | 11.4 | - | 1 | 0 | SK | b | - | | | 浦河 Urakawa | 55.7 | 12.6 | W | 17 | 10 | N | r | 4 | | | | | | | | | | | | | | | | | | | | | | | | | | | | | | | | | | | | | | | | | | | | | | | | | | | | | | | | | | | | | | | | | | | | | | | | | | | | | | | | | | | | | | | | | | | | | | | | | | | | |
| 和歌山 Wakayama | 62.4 | 11.2 | ENE | 4 | 3 | S | bc | - | | | 帯廣 Obihiro | 53.7 | 8.2 | N | 3 | 10 | N | r | 1 | | | | | | | | | | | | | | | | | | | | | | | | | | | | | | | | | | | | | | | | | | | | | | | | | | | | | | | | | | | | | | | | | | | | | | | | | | | | | | | | | | | | | | | | | | | | | | | | | | | | |
| 潮岬 Siomisaki | 62.0 | 15.9 | NNW | 2 | 0 | SK | b | - | | | 網走 Abasiri | 52.3 | 10.6 | S | 6 | 7 | SK | bc | - | | | | | | | | | | | | | | | | | | | | | | | | | | | | | | | | | | | | | | | | | | | | | | | | | | | | | | | | | | | | | | | | | | | | | | | | | | | | | | | | | | | | | | | | | | | | | | | | | | | | |
| 大分 Ōita | 63.4 | 9.8 | S | 2 | 0 | KC | b | - | | | 網走 Kusiro | 54.8 | 12.2 | SSE | 9 | 10 | SK | c | - | | | | | | | | | | | | | | | | | | | | | | | | | | | | | | | | | | | | | | | | | | | | | | | | | | | | | | | | | | | | | | | | | | | | | | | | | | | | | | | | | | | | | | | | | | | | | | | | | | | | |
| 松山 Matuyama | 62.7 | 11.0 | SSE | 2 | 0 | CK | b | - | | | 根室 Nemuro | 55.3 | 11.7 | S | 8 | 3 | SK | bc | - | | | | | | | | | | | | | | | | | | | | | | | | | | | | | | | | | | | | | | | | | | | | | | | | | | | | | | | | | | | | | | | | | | | | | | | | | | | | | | | | | | | | | | | | | | | | | | | | | | | | |
| 多度津 Tadotu | 62.4 | 11.1 | SSE | 2 | 7 | KC | bc | - | | | 紗那 Syana | 55.5 | 7.9 | SSE | 8 | 0 | S | b | - | | | | | | | | | | | | | | | | | | | | | | | | | | | | | | | | | | | | | | | | | | | | | | | | | | | | | | | | | | | | | | | | | | | | | | | | | | | | | | | | | | | | | | | | | | | | | | | | | | | | |
| 廣島 Hiroshima | 63.0 | 10.9 | NNE | 2 | 1 | CK | b | - | | | 大泊 Ootomari | 46.9 | 10.7 | S | 13 | 4 | SC | bc | 11 | | | | | | | | | | | | | | | | | | | | | | | | | | | | | | | | | | | | | | | | | | | | | | | | | | | | | | | | | | | | | | | | | | | | | | | | | | | | | | | | | | | | | | | | | | | | | | | | | | | | |
| 岡山 Okayama | 62.5 | 10.4 | - | 1 | 8 | KC | c | - | | | 敦香 Sikka | 51.4 | 3.0 | N | 4 | 10 | N | r | 2 | | | | | | | | | | | | | | | | | | | | | | | | | | | | | | | | | | | | | | | | | | | | | | | | | | | | | | | | | | | | | | | | | | | | | | | | | | | | | | | | | | | | | | | | | | | | | | | | | | | | |
| 神戸 Kobe | 62.9 | 13.4 | - | 1 | 0 | - | b | - | | | 釜山 Husan | 62.5 | 17.1 | N | 2 | 10 | SC | c | - | | | | | | | | | | | | | | | | | | | | | | | | | | | | | | | | | | | | | | | | | | | | | | | | | | | | | | | | | | | | | | | | | | | | | | | | | | | | | | | | | | | | | | | | | | | | | | | | | | | | |
| 大阪 Ōsaka | 62.8 | 11.7 | NE | 2 | 0 | - | b | - | | | 濟州島 Saisyūtō | 63.5 | 16.9 | - | 1 | 10 | SK | c | - | | | | | | | | | | | | | | | | | | | | | | | | | | | | | | | | | | | | | | | | | | | | | | | | | | | | | | | | | | | | | | | | | | | | | | | | | | | | | | | | | | | | | | | | | | | | | | | | | | | | |
| 京都 Kyōto | 63.3 | 9.4 | - | 1 | 0 | SK | b | - | | | 水浦 Moppo | 64.1 | 16.3 | N | 5 | 10 | N | c | - | | | | | | | | | | | | | | | | | | | | | | | | | | | | | | | | | | | | | | | | | | | | | | | | | | | | | | | | | | | | | | | | | | | | | | | | | | | | | | | | | | | | | | | | | | | | | | | | | | | | |
| 八木 Yagi | 63.8 | 8.5 | - | 0 | 0 | - | b | - | | | 仁川 Zinsen | 64.8 | 10.9 | N | 5 | 10 | SK | c | - | | | | | | | | | | | | | | | | | | | | | | | | | | | | | | | | | | | | | | | | | | | | | | | | | | | | | | | | | | | | | | | | | | | | | | | | | | | | | | | | | | | | | | | | | | | | | | | | | | | | |
| 富江 Tomie | 62.9 | 16.8 | - | 1 | 10 | KC | c | - | | | 江陵 Kōryō | 64.0 | 11.3 | - | 1 | 10 | SK | c | - | | | | | | | | | | | | | | | | | | | | | | | | | | | | | | | | | | | | | | | | | | | | | | | | | | | | | | | | | | | | | | | | | | | | | | | | | | | | | | | | | | | | | | | | | | | | | | | | | | | | |
| 長崎 Nagasaki | 63.0 | 15.2 | - | 1 | 9 | SK | c | - | | | 元山 Gensan | 64.4 | 8.3 | WSW | 3 | 10 | C | c | 1 | | | | | | | | | | | | | | | | | | | | | | | | | | | | | | | | | | | | | | | | | | | | | | | | | | | | | | | | | | | | | | | | | | | | | | | | | | | | | | | | | | | | | | | | | | | | | | | | | | | | |
| 佐賀 Saga | 63.0 | 18.6 | - | 0 | 10 | SK | c | - | | | 雄津 Zyōsin | 64.5 | 9.0 | NW | 5 | 2 | CS | b | 1 | | | | | | | | | | | | | | | | | | | | | | | | | | | | | | | | | | | | | | | | | | | | | | | | | | | | | | | | | | | | | | | | | | | | | | | | | | | | | | | | | | | | | | | | | | | | | | | | | | | | |
| 福岡 Fukuoka | 62.6 | 13.1 | SE | 2 | 9 | SK | c | - | | | 雄基 Yūki | 65.0 | 5.2 | NNW | 8 | 0 | CS | b | 12 | | | | | | | | | | | | | | | | | | | | | | | | | | | | | | | | | | | | | | | | | | | | | | | | | | | | | | | | | | | | | | | | | | | | | | | | | | | | | | | | | | | | | | | | | | | | | | | | | | | | |
| 熊本 Kumamoto | 62.3 | 16.6 | - | 0 | 10 | KC | c | - | | | 中江鎮 Tyūkōtin | 66.0 | -1.6 | - | 0 | 0 | SK | b | 16 | | | | | | | | | | | | | | | | | | | | | | | | | | | | | | | | | | | | | | | | | | | | | | | | | | | | | | | | | | | | | | | | | | | | | | | | | | | | | | | | | | | | | | | | | | | | | | | | | | | | |
| 下関 Simonoseki | 62.9 | 15.1 | ENE | 2 | 9 | SK | c | - | | | 龍岩浦 Ryūganpo | 66.6 | 4.3 | NNE | 2 | 2 | SC | b | 10 | | | | | | | | | | | | | | | | | | | | | | | | | | | | | | | | | | | | | | | | | | | | | | | | | | | | | | | | | | | | | | | | | | | | | | | | | | | | | | | | | | | | | | | | | | | | | | | | | | | | |
| 濱田 Hamada | 62.5 | 13.6 | E | 2 | 10 | KC | c | - | | | 大連 Dairen | 67.1 | 9.7 | ENE | 3 | 3 | CS | bc | - | | | | | | | | | | | | | | | | | | | | | | | | | | | | | | | | | | | | | | | | | | | | | | | | | | | | | | | | | | | | | | | | | | | | | | | | | | | | | | | | | | | | | | | | | | | | | | | | | | | | |
| 境 Sakai | 62.1 | 12.0 | - | 0 | 10 | SK | c | - | | | 營口 Yinkow | 67.1 | 2.3 | - | 1 | 0 | - | b | 2 | | | | | | | | | | | | | | | | | | | | | | | | | | | | | | | | | | | | | | | | | | | | | | | | | | | | | | | | | | | | | | | | | | | | | | | | | | | | | | | | | | | | | | | | | | | | | | | | | | | | |
| 宮津 Miyadu | 61.9 | 10.0 | - | 1 | 8 | KC | c | - | | | 奉天 Mukden | 66.4 | -0.3 | - | 0 | 0 | - | b | 2 | | | | | | | | | | | | | | | | | | | | | | | | | | | | | | | | | | | | | | | | | | | | | | | | | | | | | | | | | | | | | | | | | | | | | | | | | | | | | | | | | | | | | | | | | | | | | | | | | | | | |
| 津 Tu | 62.8 | 10.5 | WNW | 2 | 0 | - | b | - | | | 長春 Changchun | 66.1 | -2.4 | - | 1 | 0 | - | b | 2 | | | | | | | | | | | | | | | | | | | | | | | | | | | | | | | | | | | | | | | | | | | | | | | | | | | | | | | | | | | | | | | | | | | | | | | | | | | | | | | | | | | | | | | | | | | | | | | | | | | | |
| 岐阜 Gifu | 62.6 | 9.4 | - | 1 | 0 | - | b | - | | | 天津 Tientsin | 66.0 | 8.8 | - | 1 | 0 | - | b | - | | | | | | | | | | | | | | | | | | | | | | | | | | | | | | | | | | | | | | | | | | | | | | | | | | | | | | | | | | | | | | | | | | | | | | | | | | | | | | | | | | | | | | | | | | | | | | | | | | | | |
| 名古屋 Nagoya | 62.5 | 10.1 | - | 0 | 0 | SK | b | - | | | 青島 Tsingtau | 65.7 | 13.5 | NNE | 4 | 10 | SK | c | - | | | | | | | | | | | | | | | | | | | | | | | | | | | | | | | | | | | | | | | | | | | | | | | | | | | | | | | | | | | | | | | | | | | | | | | | | | | | | | | | | | | | | | | | | | | | | | | | | | | | |
| 濱松 Hamamatu | 61.7 | 14.3 | NW | 2 | 0 | - | b | - | | | 上海 Shanghai | 62.5 | 18.9 | N | 4 | 10 | N | r | - | | | | | | | | | | | | | | | | | | | | | | | | | | | | | | | | | | | | | | | | | | | | | | | | | | | | | | | | | | | | | | | | | | | | | | | | | | | | | | | | | | | | | | | | | | | | | | | | | | | | |
| 長津呂 Nagaturo | 61.6 | 19.5 | W | 6 | 0 | K | b | - | | | 大東島 Ōogazirizima | 57.3 | 23.9 | NE | 4 | 10 | N | r | 19 | | | | | | | | | | | | | | | | | | | | | | | | | | | | | | | | | | | | | | | | | | | | | | | | | | | | | | | | | | | | | | | | | | | | | | | | | | | | | | | | | | | | | | | | | | | | | | | | | | | | |
| 沼津 Numadu | 61.6 | 13.2 | E | 3 | 2 | SK | b | - | | | ラバペ Ponape | 56.8 | 24.9 | - | 1 | 10 | SK | c | 11 | | | | | | | | | | | | | | | | | | | | | | | | | | | | | | | | | | | | | | | | | | | | | | | | | | | | | | | | | | | | | | | | | | | | | | | | | | | | | | | | | | | | | | | | | | | | | | | | | | | | |
| 横濱 Yokohama | 61.9 | 13.1 | NNW | 3 | 0 | S | b | - | | | <table border="1"> <thead> <tr> <th rowspan="2">船名 SHIP.</th> <th rowspan="2">東經 E Long.</th> <th rowspan="2">北緯 N Lat.</th> <th rowspan="2">氣壓 Air Pressure 700+</th> <th colspan="2">風向</th> <th rowspan="2">風力 Wind (3)</th> <th rowspan="2">天氣 Weather</th> </tr> <tr> <th>Dir.</th> <th>Force</th> </tr> </thead> <tbody> <tr> <td>Siragi</td><td>m.</td><td>130</td><td>34</td><td>60.5</td><td>SW</td><td>2</td><td>c</td> </tr> <tr> <td>Ayaha</td><td>m.</td><td>146</td><td>41</td><td>57.4</td><td>SW</td><td>3</td><td>bc</td> </tr> <tr> <td>Hakubasan</td><td>m.</td><td>151</td><td>46</td><td>56.9</td><td>SE</td><td>1</td><td>f</td> </tr> <tr> <td>UtidaTalei</td><td>m.</td><td>137</td><td>34</td><td>62.5</td><td>NNE</td><td>2</td><td>b</td> </tr> <tr> <td>Asuka</td><td>m.</td><td>147</td><td>33</td><td>60.0</td><td>N</td><td>5</td><td>bc</td> </tr> <tr> <td>Taito</td><td>m.</td><td>139</td><td>34</td><td>59.5</td><td>SW</td><td>2</td><td>bc</td> </tr> <tr> <td>Borneo</td><td>m.</td><td>125</td><td>30</td><td>61.2</td><td>NNW</td><td>1</td><td>bc</td> </tr> <tr> <td>Meikai</td><td>m.</td><td>123</td><td>27</td><td>63.8</td><td>NE</td><td>3</td><td>bc</td> </tr> <tr> <td>Indo</td><td>m.</td><td>120</td><td>20</td><td>56.9</td><td>ENE</td><td>5</td><td>c</td> </tr> <tr> <td>Argun</td><td>m.</td><td>129</td><td>33</td><td>63.8</td><td>NW</td><td>2</td><td>r</td> </tr> <tr> <td>Mesima Tôdai</td><td>m.</td><td>128</td><td>32</td><td>54.1</td><td>SW</td><td>4</td><td>c</td> </tr> </tbody> </table> | | | | | | | | | | | 船名 SHIP. | 東經 E Long. | 北緯 N Lat. | 氣壓 Air Pressure 700+ | 風向 | | 風力 Wind (3) | 天氣 Weather | Dir. | Force | Siragi | m. | 130 | 34 | 60.5 | SW | 2 | c | Ayaha | m. | 146 | 41 | 57.4 | SW | 3 | bc | Hakubasan | m. | 151 | 46 | 56.9 | SE | 1 | f | UtidaTalei | m. | 137 | 34 | 62.5 | NNE | 2 | b | Asuka | m. | 147 | 33 | 60.0 | N | 5 | bc | Taito | m. | 139 | 34 | 59.5 | SW | 2 | bc | Borneo | m. | 125 | 30 | 61.2 | NNW | 1 | bc | Meikai | m. | 123 | 27 | 63.8 | NE | 3 | bc | Indo | m. | 120 | 20 | 56.9 | ENE | 5 | c | Argun | m. | 129 | 33 | 63.8 | NW | 2 | r | Mesima Tôdai | m. | 128 | 32 | 54.1 | SW | 4 | c |
| 船名 SHIP. | 東經 E Long. | 北緯 N Lat. | 氣壓 Air Pressure 700+ | 風向 | | 風力 Wind (3) | 天氣 Weather | | | | | | | | | | | | | | | | | | | | | | | | | | | | | | | | | | | | | | | | | | | | | | | | | | | | | | | | | | | | | | | | | | | | | | | | | | | | | | | | | | | | | | | | | | | | | | | | | | | | | | | | | | | | | | | | |
| | | | | Dir. | Force | | | | | | | | | | | | | | | | | | | | | | | | | | | | | | | | | | | | | | | | | | | | | | | | | | | | | | | | | | | | | | | | | | | | | | | | | | | | | | | | | | | | | | | | | | | | | | | | | | | | | | | | | | | | | | | | | | |
| Siragi | m. | 130 | 34 | 60.5 | SW | 2 | c | | | | | | | | | | | | | | | | | | | | | | | | | | | | | | | | | | | | | | | | | | | | | | | | | | | | | | | | | | | | | | | | | | | | | | | | | | | | | | | | | | | | | | | | | | | | | | | | | | | | | | | | | | | | | | | | |
| Ayaha | m. | 146 | 41 | 57.4 | SW | 3 | bc | | | | | | | | | | | | | | | | | | | | | | | | | | | | | | | | | | | | | | | | | | | | | | | | | | | | | | | | | | | | | | | | | | | | | | | | | | | | | | | | | | | | | | | | | | | | | | | | | | | | | | | | | | | | | | | | |
| Hakubasan | m. | 151 | 46 | 56.9 | SE | 1 | f | | | | | | | | | | | | | | | | | | | | | | | | | | | | | | | | | | | | | | | | | | | | | | | | | | | | | | | | | | | | | | | | | | | | | | | | | | | | | | | | | | | | | | | | | | | | | | | | | | | | | | | | | | | | | | | | |
| UtidaTalei | m. | 137 | 34 | 62.5 | NNE | 2 | b | | | | | | | | | | | | | | | | | | | | | | | | | | | | | | | | | | | | | | | | | | | | | | | | | | | | | | | | | | | | | | | | | | | | | | | | | | | | | | | | | | | | | | | | | | | | | | | | | | | | | | | | | | | | | | | | |
| Asuka | m. | 147 | 33 | 60.0 | N | 5 | bc | | | | | | | | | | | | | | | | | | | | | | | | | | | | | | | | | | | | | | | | | | | | | | | | | | | | | | | | | | | | | | | | | | | | | | | | | | | | | | | | | | | | | | | | | | | | | | | | | | | | | | | | | | | | | | | | |
| Taito | m. | 139 | 34 | 59.5 | SW | 2 | bc | | | | | | | | | | | | | | | | | | | | | | | | | | | | | | | | | | | | | | | | | | | | | | | | | | | | | | | | | | | | | | | | | | | | | | | | | | | | | | | | | | | | | | | | | | | | | | | | | | | | | | | | | | | | | | | | |
| Borneo | m. | 125 | 30 | 61.2 | NNW | 1 | bc | | | | | | | | | | | | | | | | | | | | | | | | | | | | | | | | | | | | | | | | | | | | | | | | | | | | | | | | | | | | | | | | | | | | | | | | | | | | | | | | | | | | | | | | | | | | | | | | | | | | | | | | | | | | | | | | |
| Meikai | m. | 123 | 27 | 63.8 | NE | 3 | bc | | | | | | | | | | | | | | | | | | | | | | | | | | | | | | | | | | | | | | | | | | | | | | | | | | | | | | | | | | | | | | | | | | | | | | | | | | | | | | | | | | | | | | | | | | | | | | | | | | | | | | | | | | | | | | | | |
| Indo | m. | 120 | 20 | 56.9 | ENE | 5 | c | | | | | | | | | | | | | | | | | | | | | | | | | | | | | | | | | | | | | | | | | | | | | | | | | | | | | | | | | | | | | | | | | | | | | | | | | | | | | | | | | | | | | | | | | | | | | | | | | | | | | | | | | | | | | | | | |
| Argun | m. | 129 | 33 | 63.8 | NW | 2 | r | | | | | | | | | | | | | | | | | | | | | | | | | | | | | | | | | | | | | | | | | | | | | | | | | | | | | | | | | | | | | | | | | | | | | | | | | | | | | | | | | | | | | | | | | | | | | | | | | | | | | | | | | | | | | | | | |
| Mesima Tôdai | m. | 128 | 32 | 54.1 | SW | 4 | c | | | | | | | | | | | | | | | | | | | | | | | | | | | | | | | | | | | | | | | | | | | | | | | | | | | | | | | | | | | | | | | | | | | | | | | | | | | | | | | | | | | | | | | | | | | | | | | | | | | | | | | | | | | | | | | | |
| 長津呂 Nagaturo | 61.6 | 19.5 | W | 6 | 0 | K | b | - | | | <table border="1"> <thead> <tr> <th rowspan="2">觀測所 STATIONS</th> <th rowspan="2">時刻 Time</th> <th rowspan="2">氣壓 Air Pressure 700+</th> <th colspan="2">風向</th> <th rowspan="2">風力 Wind (3)</th> <th rowspan="2">氣溫 Air Temp.</th> <th rowspan="2">天氣 Weather</th> </tr> <tr> <th>Dir.</th> <th>Force</th> </tr> </thead> <tbody> <tr> <td>Hongkong</td><td>11</td><td>59.6</td><td>NE</td><td>1</td><td>23</td><td>fair</td> </tr> <tr> <td>Manila</td><td>7</td><td>55.7</td><td>E</td><td>1</td><td>23</td><td>overcast</td> </tr> <tr> <td>Appari</td><td>7</td><td>56.0</td><td>NNE</td><td>4</td><td>25</td><td>rain</td> </tr> <tr> <td>Legaspi</td><td>7</td><td>54.5</td><td>SW</td><td>2</td><td>23</td><td>overcast</td> </tr> <tr> <td>Iloilo</td><td>7</td><td>55.7</td><td>W</td><td>2</td><td>25</td><td>overcast</td> </tr> <tr> <td>Surigao</td><td>7</td><td>56.6</td><td>SW</td><td>2</td><td>26</td><td>overcast</td> </tr> <tr> <td>Yap</td><td>7</td><td>56.9</td><td>-</td><td>0</td><td>-</td><td>overcast</td> </tr> <tr> <td>Guam</td><td>7</td><td>54.8</td><td>N</td><td>4</td><td>-</td><td>overcast</td> </tr> <tr> <td>Basco</td><td>7</td><td>56.9</td><td>NE</td><td>4</td><td>26</td><td>overcast</td> </tr> </tbody> </table> | | | | | | | | | | | 觀測所 STATIONS | 時刻 Time | 氣壓 Air Pressure 700+ | 風向 | | 風力 Wind (3) | 氣溫 Air Temp. | 天氣 Weather | Dir. | Force | Hongkong | 11 | 59.6 | NE | 1 | 23 | fair | Manila | 7 | 55.7 | E | 1 | 23 | overcast | Appari | 7 | 56.0 | NNE | 4 | 25 | rain | Legaspi | 7 | 54.5 | SW | 2 | 23 | overcast | Iloilo | 7 | 55.7 | W | 2 | 25 | overcast | Surigao | 7 | 56.6 | SW | 2 | 26 | overcast | Yap | 7 | 56.9 | - | 0 | - | overcast | Guam | 7 | 54.8 | N | 4 | - | overcast | Basco | 7 | 56.9 | NE | 4 | 26 | overcast | | | | | | | | | | | | | | | | | | | | | | | | | |
| 觀測所 STATIONS | 時刻 Time | 氣壓 Air Pressure 700+ | 風向 | | 風力 Wind (3) | 氣溫 Air Temp. | 天氣 Weather | | | | | | | | | | | | | | | | | | | | | | | | | | | | | | | | | | | | | | | | | | | | | | | | | | | | | | | | | | | | | | | | | | | | | | | | | | | | | | | | | | | | | | | | | | | | | | | | | | | | | | | | | | | | | | | | |
| | | | Dir. | Force | | | | | | | | | | | | | | | | | | | | | | | | | | | | | | | | | | | | | | | | | | | | | | | | | | | | | | | | | | | | | | | | | | | | | | | | | | | | | | | | | | | | | | | | | | | | | | | | | | | | | | | | | | | | | | | | | | | |
| Hongkong | 11 | 59.6 | NE | 1 | 23 | fair | | | | | | | | | | | | | | | | | | | | | | | | | | | | | | | | | | | | | | | | | | | | | | | | | | | | | | | | | | | | | | | | | | | | | | | | | | | | | | | | | | | | | | | | | | | | | | | | | | | | | | | | | | | | | | | | | |
| Manila | 7 | 55.7 | E | 1 | 23 | overcast | | | | | | | | | | | | | | | | | | | | | | | | | | | | | | | | | | | | | | | | | | | | | | | | | | | | | | | | | | | | | | | | | | | | | | | | | | | | | | | | | | | | | | | | | | | | | | | | | | | | | | | | | | | | | | | | | |
| Appari | 7 | 56.0 | NNE | 4 | 25 | rain | | | | | | | | | | | | | | | | | | | | | | | | | | | | | | | | | | | | | | | | | | | | | | | | | | | | | | | | | | | | | | | | | | | | | | | | | | | | | | | | | | | | | | | | | | | | | | | | | | | | | | | | | | | | | | | | | |
| Legaspi | 7 | 54.5 | SW | 2 | 23 | overcast | | | | | | | | | | | | | | | | | | | | | | | | | | | | | | | | | | | | | | | | | | | | | | | | | | | | | | | | | | | | | | | | | | | | | | | | | | | | | | | | | | | | | | | | | | | | | | | | | | | | | | | | | | | | | | | | | |
| Iloilo | 7 | 55.7 | W | 2 | 25 | overcast | | | | | | | | | | | | | | | | | | | | | | | | | | | | | | | | | | | | | | | | | | | | | | | | | | | | | | | | | | | | | | | | | | | | | | | | | | | | | | | | | | | | | | | | | | | | | | | | | | | | | | | | | | | | | | | | | |
| Surigao | 7 | 56.6 | SW | 2 | 26 | overcast | | | | | | | | | | | | | | | | | | | | | | | | | | | | | | | | | | | | | | | | | | | | | | | | | | | | | | | | | | | | | | | | | | | | | | | | | | | | | | | | | | | | | | | | | | | | | | | | | | | | | | | | | | | | | | | | | |
| Yap | 7 | 56.9 | - | 0 | - | overcast | | | | | | | | | | | | | | | | | | | | | | | | | | | | | | | | | | | | | | | | | | | | | | | | | | | | | | | | | | | | | | | | | | | | | | | | | | | | | | | | | | | | | | | | | | | | | | | | | | | | | | | | | | | | | | | | | |
| Guam | 7 | 54.8 | N | 4 | - | overcast | | | | | | | | | | | | | | | | | | | | | | | | | | | | | | | | | | | | | | | | | | | | | | | | | | | | | | | | | | | | | | | | | | | | | | | | | | | | | | | | | | | | | | | | | | | | | | | | | | | | | | | | | | | | | | | | | |
| Basco | 7 | 56.9 | NE | 4 | 26 | overcast | | | | | | | | | | | | | | | | | | | | | | | | | | | | | | | | | | | | | | | | | | | | | | | | | | | | | | | | | | | | | | | | | | | | | | | | | | | | | | | | | | | | | | | | | | | | | | | | | | | | | | | | | | | | | | | | | |

拾月拾四日午後六時各地觀測表
OBSERVATIONS at 6p.m. (135° M.S.T.) October 14 1929

| 測候所 STATIONS | 氣壓 Air Press. mm. 700+ | 氣溫 Air Temp. °C | 風向 | | 風速 | | 雲量 | | 天氣 Weather | 雨量 Precip. mm. (2) | 測候所 STATIONS | 氣壓 Air Press. mm. 700+ | 氣溫 Air Temp. °C | 風向 | | 風速 | | 雲量 | | 天氣 Weather | 雨量 Precip. mm. (2) | | | | | | | | | | | | | | | | | | | | | | | | | | | | | | | | | | | | | | | | | | | | | | | | | | | | | | | | | | | | | | | | | | | | | | | | | | | | | | | | | | | | | | | | | | | | | | | | | | |
|-----------------|------------------------------|-----------------------|----------------------------|---------|-------------------|----------------|---------------|---------|---------------|--------------------------|--|------------------------------|-----------------------|------|------|----|----|----|----|---------------|--------------------------|-------------|---------------|--------------|----------------------------|----|---------|----------------|---------------|------|-------|-------|----|-----|----|------|-----|----|----------|-------------------|-----------|-------|---------|-------------------|-----------|-------|---------|-----------|------|-----|------|------|---|------|---------|--------|----|-----------|------|--------|---|---|------|--------|----|-----|----|------|-----|---|----|-------|----|-----|----|------|---|---|----|----------|----|-----|----|------|----|---|----|--------|----|-----|----|------|---|---|---|--------|----|-----|----|------|----|---|----|----------|----|-----|----|------|---|---|----|-----------|----|-----|----|------|----|---|---|
| | | | Dir. | Vel. | Dir. | Vel. | Dir. | Vel. | | | | | | Dir. | Vel. | | | | | | | | | | | | | | | | | | | | | | | | | | | | | | | | | | | | | | | | | | | | | | | | | | | | | | | | | | | | | | | | | | | | | | | | | | | | | | | | | | | | | | | | | | | | | | | | | | | | | | | | |
| パラオ Palau | 56.2 | 27.7 | WSW | 2 | 8 | K | c | - | | | 仁川 Zinsen | 62.3 | 15.4 | N | 5 | 6 | C | bc | - | | | | | | | | | | | | | | | | | | | | | | | | | | | | | | | | | | | | | | | | | | | | | | | | | | | | | | | | | | | | | | | | | | | | | | | | | | | | | | | | | | | | | | | | | | | | | | | | | | | | |
| 恒春 Kōsyun | 59.7 | 26.2 | NE | 2 | 6 | SK | bc | - | | | 江陵 Kōryō | 59.3 | 20.8 | SSW | 3 | 10 | SK | c | - | | | | | | | | | | | | | | | | | | | | | | | | | | | | | | | | | | | | | | | | | | | | | | | | | | | | | | | | | | | | | | | | | | | | | | | | | | | | | | | | | | | | | | | | | | | | | | | | | | | | |
| 澎湖 Hōko | 58.8 | 25.6 | NNE | 7 | 3 | SK | bc | - | | | 元山 Gensan | 60.3 | 15.5 | WSW | 3 | 2 | C | b | - | | | | | | | | | | | | | | | | | | | | | | | | | | | | | | | | | | | | | | | | | | | | | | | | | | | | | | | | | | | | | | | | | | | | | | | | | | | | | | | | | | | | | | | | | | | | | | | | | | | | |
| 臺北 Taihoku | 59.6 | 26.7 | E | 6 | 6 | SK | bc | - | | | 雄基 Yūki | 57.9 | 14.8 | W | 5 | 0 | SK | b | - | | | | | | | | | | | | | | | | | | | | | | | | | | | | | | | | | | | | | | | | | | | | | | | | | | | | | | | | | | | | | | | | | | | | | | | | | | | | | | | | | | | | | | | | | | | | | | | | | | | | |
| 石垣 Isigakizima | 59.9 | 25.5 | NE | 5 | 4 | K | bc | - | | | 龍岩浦 Ryūganpo | 57.2 | 11.4 | WNW | 9 | 7 | SK | bc | 10 | | | | | | | | | | | | | | | | | | | | | | | | | | | | | | | | | | | | | | | | | | | | | | | | | | | | | | | | | | | | | | | | | | | | | | | | | | | | | | | | | | | | | | | | | | | | | | | | | | | | |
| 那覇 Naha | 60.6 | 23.9 | ENE | 4 | 0 | SK | b | - | | | 中江鎮 Tyūkōtin | 61.7 | 8.6 | NNW | 2 | 4 | SK | bc | - | | | | | | | | | | | | | | | | | | | | | | | | | | | | | | | | | | | | | | | | | | | | | | | | | | | | | | | | | | | | | | | | | | | | | | | | | | | | | | | | | | | | | | | | | | | | | | | | | | | | |
| 名瀬 Naze | 61.3 | 23.2 | - | 1 | 3 | SK | bc | - | | | 龍岩浦 Ryūganpo | 63.8 | 12.2 | NNW | 2 | 4 | SC | bc | - | | | | | | | | | | | | | | | | | | | | | | | | | | | | | | | | | | | | | | | | | | | | | | | | | | | | | | | | | | | | | | | | | | | | | | | | | | | | | | | | | | | | | | | | | | | | | | | | | | | | |
| 鹿兒島 Kagosima | 62.1 | 20.5 | - | 1 | 0 | - | b | - | | | 大連 Dairen | 65.4 | 13.0 | N | 7 | 10 | C | c | - | | | | | | | | | | | | | | | | | | | | | | | | | | | | | | | | | | | | | | | | | | | | | | | | | | | | | | | | | | | | | | | | | | | | | | | | | | | | | | | | | | | | | | | | | | | | | | | | | | | | |
| 宮崎 Miyazaki | 62.0 | 20.0 | - | 1 | 0 | - | b | - | | | 營口 Yinkow | 64.8 | 13.2 | - | 1 | 0 | - | b | - | | | | | | | | | | | | | | | | | | | | | | | | | | | | | | | | | | | | | | | | | | | | | | | | | | | | | | | | | | | | | | | | | | | | | | | | | | | | | | | | | | | | | | | | | | | | | | | | | | | | |
| 熊本 Kumamoto | 62.2 | 18.7 | W | 2 | 0 | - | b | - | | | 奉天 Mukden | 63.8 | 11.7 | WNW | 2 | 1 | SK | b | - | | | | | | | | | | | | | | | | | | | | | | | | | | | | | | | | | | | | | | | | | | | | | | | | | | | | | | | | | | | | | | | | | | | | | | | | | | | | | | | | | | | | | | | | | | | | | | | | | | | | |
| 足摺 Asizuri | 61.7 | 19.9 | SW | 3 | 0 | - | b | - | | | 長春 Changchun | 63.0 | 3.8 | W | 3 | 0 | - | b | - | | | | | | | | | | | | | | | | | | | | | | | | | | | | | | | | | | | | | | | | | | | | | | | | | | | | | | | | | | | | | | | | | | | | | | | | | | | | | | | | | | | | | | | | | | | | | | | | | | | | |
| 高知 Kōti | 62.4 | 19.4 | - | 1 | 1 | SK | b | - | | | 天津 Tientsin | 65.9 | 15.9 | NNE | 2 | 7 | CS | bc | - | | | | | | | | | | | | | | | | | | | | | | | | | | | | | | | | | | | | | | | | | | | | | | | | | | | | | | | | | | | | | | | | | | | | | | | | | | | | | | | | | | | | | | | | | | | | | | | | | | | | |
| 室戸 Muroto | 62.0 | 18.8 | S | 2 | 0 | - | b | - | | | 青島 Tsingtau | 63.2 | 19.3 | NNE | 7 | 10 | SK | c | - | | | | | | | | | | | | | | | | | | | | | | | | | | | | | | | | | | | | | | | | | | | | | | | | | | | | | | | | | | | | | | | | | | | | | | | | | | | | | | | | | | | | | | | | | | | | | | | | | | | | |
| 和歌山 Wakayama | 61.4 | 18.6 | - | 1 | 1 | CS | b | - | | | 上海 Shanghai | 61.8 | 22.2 | E | 4 | 10 | SK | c | - | | | | | | | | | | | | | | | | | | | | | | | | | | | | | | | | | | | | | | | | | | | | | | | | | | | | | | | | | | | | | | | | | | | | | | | | | | | | | | | | | | | | | | | | | | | | | | | | | | | | |
| 潮岬 Siomisaki | 61.2 | 18.3 | ESE | 2 | 0 | SK | b | - | | | 浦島 Rasazima | | | | | | | | | | | | | | | | | | | | | | | | | | | | | | | | | | | | | | | | | | | | | | | | | | | | | | | | | | | | | | | | | | | | | | | | | | | | | | | | | | | | | | | | | | | | | | | | | | | | | | | | | | | | |
| 大分 Ōita | 62.5 | 17.3 | - | 0 | 0 | - | b | - | | | 大東島 Ōogazirizima | 60.0 | - | ENE | 6 | 0 | SK | b | - | | | | | | | | | | | | | | | | | | | | | | | | | | | | | | | | | | | | | | | | | | | | | | | | | | | | | | | | | | | | | | | | | | | | | | | | | | | | | | | | | | | | | | | | | | | | | | | | | | | | |
| 松山 Matuyama | 62.0 | 17.6 | ESE | 2 | 0 | - | b | - | | | <table border="1"> <thead> <tr> <th rowspan="2">地名</th> <th colspan="4">午前六時 6a.m.</th> <th colspan="4">正午 NOON</th> </tr> <tr> <th>氣壓</th> <th>風向</th> <th>風速</th> <th>天氣</th> <th>氣壓</th> <th>風向</th> <th>風速</th> <th>天氣</th> </tr> </thead> <tbody> <tr> <td>STATIONS</td> <td>Air Pressure 700+</td> <td>Wind Dir.</td> <td>Temp.</td> <td>Weather</td> <td>Air Pressure 700+</td> <td>Wind Dir.</td> <td>Temp.</td> <td>Weather</td> </tr> <tr> <td>漢口 Hankow</td> <td>62.4</td> <td>-</td> <td>0 18</td> <td>-</td> <td>c</td> <td>64.2</td> <td>NE 1 22</td> <td>-</td> <td>c</td> </tr> <tr> <td>芝罘 Chefoo</td> <td>62.7</td> <td>S 2 17</td> <td>-</td> <td>b</td> <td>64.7</td> <td>N 3 18</td> <td>-</td> <td>c</td> </tr> </tbody> </table> | | | | | | | | | | | 地名 | 午前六時 6a.m. | | | | 正午 NOON | | | | 氣壓 | 風向 | 風速 | 天氣 | 氣壓 | 風向 | 風速 | 天氣 | STATIONS | Air Pressure 700+ | Wind Dir. | Temp. | Weather | Air Pressure 700+ | Wind Dir. | Temp. | Weather | 漢口 Hankow | 62.4 | - | 0 18 | - | c | 64.2 | NE 1 22 | - | c | 芝罘 Chefoo | 62.7 | S 2 17 | - | b | 64.7 | N 3 18 | - | c | | | | | | | | | | | | | | | | | | | | | | | | | | | | | | | | | | | | | | | | | | | | | | | | | | | | | |
| 地名 | 午前六時 6a.m. | | | | 正午 NOON | | | | | | | | | | | | | | | | | | | | | | | | | | | | | | | | | | | | | | | | | | | | | | | | | | | | | | | | | | | | | | | | | | | | | | | | | | | | | | | | | | | | | | | | | | | | | | | | | | | | | | | | | | | | | | | | | | |
| | 氣壓 | 風向 | 風速 | 天氣 | 氣壓 | 風向 | 風速 | 天氣 | | | | | | | | | | | | | | | | | | | | | | | | | | | | | | | | | | | | | | | | | | | | | | | | | | | | | | | | | | | | | | | | | | | | | | | | | | | | | | | | | | | | | | | | | | | | | | | | | | | | | | | | | | | | | | | |
| STATIONS | Air Pressure 700+ | Wind Dir. | Temp. | Weather | Air Pressure 700+ | Wind Dir. | Temp. | Weather | | | | | | | | | | | | | | | | | | | | | | | | | | | | | | | | | | | | | | | | | | | | | | | | | | | | | | | | | | | | | | | | | | | | | | | | | | | | | | | | | | | | | | | | | | | | | | | | | | | | | | | | | | | | | | | |
| 漢口 Hankow | 62.4 | - | 0 18 | - | c | 64.2 | NE 1 22 | - | c | | | | | | | | | | | | | | | | | | | | | | | | | | | | | | | | | | | | | | | | | | | | | | | | | | | | | | | | | | | | | | | | | | | | | | | | | | | | | | | | | | | | | | | | | | | | | | | | | | | | | | | | | | | | | | |
| 芝罘 Chefoo | 62.7 | S 2 17 | - | b | 64.7 | N 3 18 | - | c | | | | | | | | | | | | | | | | | | | | | | | | | | | | | | | | | | | | | | | | | | | | | | | | | | | | | | | | | | | | | | | | | | | | | | | | | | | | | | | | | | | | | | | | | | | | | | | | | | | | | | | | | | | | | | | |
| 大坂 Ōsaka | 61.4 | 19.3 | - | 1 | 0 | - | b | - | | | <table border="1"> <thead> <tr> <th rowspan="2">船名 SHIP.</th> <th rowspan="2">東經 E Long.</th> <th rowspan="2">北緯 N Lat.</th> <th rowspan="2">氣壓 Air Pressure 700+</th> <th colspan="2">風向</th> <th rowspan="2">風力 Wind (3)</th> <th rowspan="2">天氣 Weather</th> </tr> <tr> <th>Dir.</th> <th>Force</th> </tr> </thead> <tbody> <tr> <td>Seiyō</td><td>m.</td><td>128</td><td>31</td><td>60.0</td><td>ENE</td><td>3</td><td>bc</td> </tr> <tr> <td>Ayaha</td><td>m.</td><td>148</td><td>42</td><td>56.9</td><td>ENE</td><td>3</td><td>bc</td> </tr> <tr> <td>Nippon</td><td>m.</td><td>155</td><td>40</td><td>48.3</td><td>S</td><td>4</td><td>r</td> </tr> <tr> <td>Taityū</td><td>m.</td><td>131</td><td>31</td><td>61.5</td><td>E</td><td>2</td><td>bc</td> </tr> <tr> <td>Asuka</td><td>m.</td><td>150</td><td>33</td><td>53.4</td><td>WNW</td><td>8</td><td>bc</td> </tr> <tr> <td>Taito</td><td>m.</td><td>137</td><td>34</td><td>59.2</td><td>E</td><td>1</td><td>bc</td> </tr> <tr> <td>Azumasan</td><td>m.</td><td>127</td><td>30</td><td>56.9</td><td>NE</td><td>2</td><td>bc</td> </tr> <tr> <td>Norway</td><td>m.</td><td>145</td><td>38</td><td>56.4</td><td>N</td><td>6</td><td>c</td> </tr> <tr> <td>Sinsei</td><td>m.</td><td>127</td><td>31</td><td>59.7</td><td>NE</td><td>2</td><td>bc</td> </tr> <tr> <td>Santiago</td><td>m.</td><td>142</td><td>33</td><td>62.0</td><td>N</td><td>4</td><td>bc</td> </tr> <tr> <td>Hakubasan</td><td>m.</td><td>154</td><td>47</td><td>62.8</td><td>SE</td><td>1</td><td>c</td> </tr></tbody></table> | | | | | | | | | | | 船名 SHIP. | 東經 E Long. | 北緯 N Lat. | 氣壓 Air Pressure 700+ | 風向 | | 風力 Wind (3) | 天氣 Weather | Dir. | Force | Seiyō | m. | 128 | 31 | 60.0 | ENE | 3 | bc | Ayaha | m. | 148 | 42 | 56.9 | ENE | 3 | bc | Nippon | m. | 155 | 40 | 48.3 | S | 4 | r | Taityū | m. | 131 | 31 | 61.5 | E | 2 | bc | Asuka | m. | 150 | 33 | 53.4 | WNW | 8 | bc | Taito | m. | 137 | 34 | 59.2 | E | 1 | bc | Azumasan | m. | 127 | 30 | 56.9 | NE | 2 | bc | Norway | m. | 145 | 38 | 56.4 | N | 6 | c | Sinsei | m. | 127 | 31 | 59.7 | NE | 2 | bc | Santiago | m. | 142 | 33 | 62.0 | N | 4 | bc | Hakubasan | m. | 154 | 47 | 62.8 | SE | 1 | c |
| 船名 SHIP. | 東經 E Long. | 北緯 N Lat. | 氣壓 Air Pressure 700+ | 風向 | | 風力 Wind (3) | 天氣 Weather | | | | | | | | | | | | | | | | | | | | | | | | | | | | | | | | | | | | | | | | | | | | | | | | | | | | | | | | | | | | | | | | | | | | | | | | | | | | | | | | | | | | | | | | | | | | | | | | | | | | | | | | | | | | | | | | |
| | | | | Dir. | Force | | | | | | | | | | | | | | | | | | | | | | | | | | | | | | | | | | | | | | | | | | | | | | | | | | | | | | | | | | | | | | | | | | | | | | | | | | | | | | | | | | | | | | | | | | | | | | | | | | | | | | | | | | | | | | | | | | |
| Seiyō | m. | 128 | 31 | 60.0 | ENE | 3 | bc | | | | | | | | | | | | | | | | | | | | | | | | | | | | | | | | | | | | | | | | | | | | | | | | | | | | | | | | | | | | | | | | | | | | | | | | | | | | | | | | | | | | | | | | | | | | | | | | | | | | | | | | | | | | | | | | |
| Ayaha | m. | 148 | 42 | 56.9 | ENE | 3 | bc | | | | | | | | | | | | | | | | | | | | | | | | | | | | | | | | | | | | | | | | | | | | | | | | | | | | | | | | | | | | | | | | | | | | | | | | | | | | | | | | | | | | | | | | | | | | | | | | | | | | | | | | | | | | | | | | |
| Nippon | m. | 155 | 40 | 48.3 | S | 4 | r | | | | | | | | | | | | | | | | | | | | | | | | | | | | | | | | | | | | | | | | | | | | | | | | | | | | | | | | | | | | | | | | | | | | | | | | | | | | | | | | | | | | | | | | | | | | | | | | | | | | | | | | | | | | | | | | |
| Taityū | m. | 131 | 31 | 61.5 | E | 2 | bc | | | | | | | | | | | | | | | | | | | | | | | | | | | | | | | | | | | | | | | | | | | | | | | | | | | | | | | | | | | | | | | | | | | | | | | | | | | | | | | | | | | | | | | | | | | | | | | | | | | | | | | | | | | | | | | | |
| Asuka | m. | 150 | 33 | 53.4 | WNW | 8 | bc | | | | | | | | | | | | | | | | | | | | | | | | | | | | | | | | | | | | | | | | | | | | | | | | | | | | | | | | | | | | | | | | | | | | | | | | | | | | | | | | | | | | | | | | | | | | | | | | | | | | | | | | | | | | | | | | |
| Taito | m. | 137 | 34 | 59.2 | E | 1 | bc | | | | | | | | | | | | | | | | | | | | | | | | | | | | | | | | | | | | | | | | | | | | | | | | | | | | | | | | | | | | | | | | | | | | | | | | | | | | | | | | | | | | | | | | | | | | | | | | | | | | | | | | | | | | | | | | |
| Azumasan | m. | 127 | 30 | 56.9 | NE | 2 | bc | | | | | | | | | | | | | | | | | | | | | | | | | | | | | | | | | | | | | | | | | | | | | | | | | | | | | | | | | | | | | | | | | | | | | | | | | | | | | | | | | | | | | | | | | | | | | | | | | | | | | | | | | | | | | | | | |
| Norway | m. | 145 | 38 | 56.4 | N | 6 | c | | | | | | | | | | | | | | | | | | | | | | | | | | | | | | | | | | | | | | | | | | | | | | | | | | | | | | | | | | | | | | | | | | | | | | | | | | | | | | | | | | | | | | | | | | | | | | | | | | | | | | | | | | | | | | | | |
| Sinsei | m. | 127 | 31 | 59.7 | NE | 2 | bc | | | | | | | | | | | | | | | | | | | | | | | | | | | | | | | | | | | | | | | | | | | | | | | | | | | | | | | | | | | | | | | | | | | | | | | | | | | | | | | | | | | | | | | | | | | | | | | | | | | | | | | | | | | | | | | | |
| Santiago | m. | 142 | 33 | 62.0 | N | 4 | bc | | | | | | | | | | | | | | | | | | | | | | | | | | | | | | | | | | | | | | | | | | | | | | | | | | | | | | | | | | | | | | | | | | | | | | | | | | | | | | | | | | | | | | | | | | | | | | | | | | | | | | | | | | | | | | | | |
| Hakubasan | m. | 154 | 47 | 62.8 | SE | 1 | c | | | | | | | | | | | | | | | | | | | | | | | | | | | | | | | | | | | | | | | | | | | | | | | | | | | | | | | | | | | | | | | | | | | | | | | | | | | | | | | | | | | | | | | | | | | | | | | | | | | | | | | | | | | | | | | | |

天氣圖
WEATHER CHART.

THE CENTRAL METEOROLOGICAL OBSERVATORY OF JAPAN, TOKYO.



| | | | | | |
|---|----------|------------------|-----------------------------|-----------------------------|---------------------------|
| 等壓線 Isobaric line | 快晴 Clear | 雪 Snow | 軟風 Light Wind 2-4 m.p.s. | 烈風 Strong Gale 15-20 m.p.s. | 颶風 Hurricane 29-35 m.p.s. |
| 等溫線 Isothermal line | 晴 Fair | 霧 Fog | 和風 Moderate Wind 4-6 m.p.s. | 疾風 Strong Wind 6-10 m.p.s. | 強風 Gale 10-15 m.p.s. |
| 不連續線 Discontinuity | 雲 Cloudy | 雷雨 Thunder-storm | 濃煙霧 Thick haze | | |
| 波ノ模様 Sea Disturbance: 無記號ノ海面平滑 No symbol means dead calm; 海面穏カ Smooth; 波少シ Small swell; 波可ナリ Moderate; 浪稍高 Slight; 浪甚高 Very high; 怒濤 Phenomenal; 方向ノウネリ又ノ浪ノ来ノ方向 Direction shows in which swell or roller comes. | | | | | |

明治廿七年三月七日第三種郵便物認可
昭和四年十月十八日發行

發行人發行所
東京市麹町區竹平町貳番地

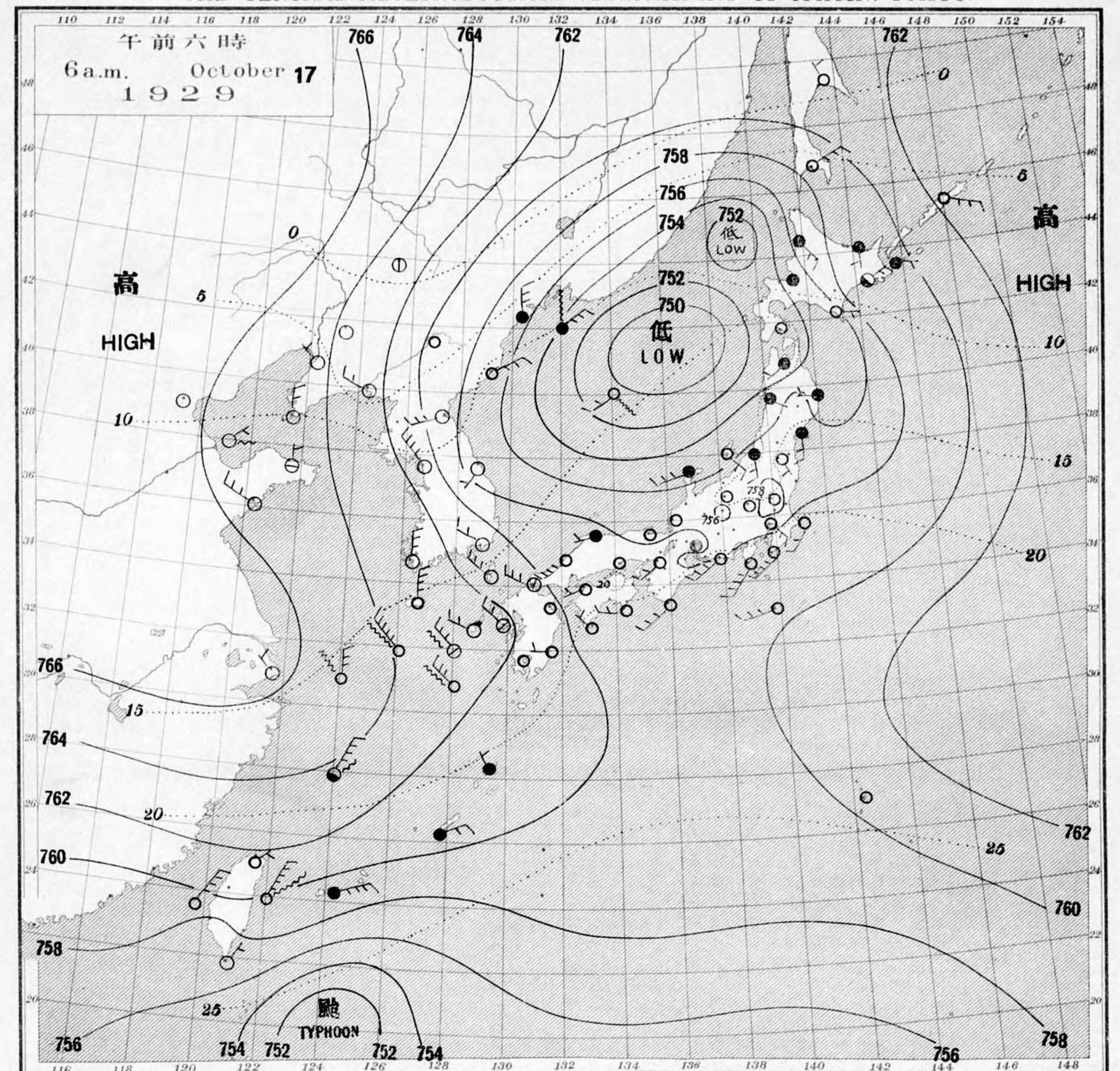
中央氣象臺

東京市神田區西小川町一丁目四番地

印刷販賣者清華堂 山田忠義(定價郵稅共壹枚金五錢)

天氣圖
WEATHER CHART.

THE CENTRAL METEOROLOGICAL OBSERVATORY OF JAPAN, TOKYO.



天氣圖第二九〇號

| | | |
|---|---|-------|
| 天氣豫報 | WEATHER FORECASTS | 氣象區域圖 |
| 第一區 北乃至東ノ風 曇少雨 | I N-E cloudy with some rain | |
| 第二區 北乃至西ノ風 晴 | II N-W fair | |
| 第三區 全 全 | III N-W fair | |
| 第四區 全 全 | IV N-W fair | |
| 第五區 全 天氣長ク | V N-W improving | |
| 第六區 南乃至西ノ風 全 | VI S-W improving | |
| 第七區 全 全 | VII S-W improving | |
| 第八區 全 雨後天氣長ク | VIII S-W rainy, improving later | |
| 第九區 北乃至西ノ風 全 | IX N-W rainy, improving later | |
| 天氣概況 | 東京豫報 TOKYO. | |
| 低氣壓ハ日本海中部ニアリ。副低氣壓ハ北海道ノ西ニアリ。英ニ東北東ニ進行中ヲ漸次來遊。横濱アス此ノ影響ヲ關西方面カ東ハ所々雨トナツテ居リス。九州及ビ朝鮮方面ハ晴レテ居リス。溫度ハ一般ニ平年ヨリ五度位高目トナツテ居リス。高氣壓ハ支那北部ト日本ノ東ノ洋上ヲ據テ居リス。 | 今晚ノ南西ノ風稍強。曇ヲ勝テ珠ノ依叶小雨アリ。明日ハ南西ノ風後北西風 曇後晴。 | |
| | 暴風警報 | |
| | 第四六七八九巴風雨強カレシ十六日午後八時四十五分警戒ヲ解ス。十七日午前九時五分警戒ヲ解ス。 | |

拾月拾六日午前六時各地觀測表
OBSERVATIONS at 6a.m. (135° M.S.T.) October 16 1929

| 測候所 STATIONS | 氣壓 Air Press. mm. 700* | 氣溫 Air Temp. °C | 風向風速 | | 雲量 | 雲形 | 天氣 | 雨量 Precip. mm. (1) | 測候所 STATIONS. | 氣壓 Air Press. mm. 700* | 氣溫 Air Temp. °C | 風向風速 | | 雲量 | 雲形 | 天氣 | 雨量 Precip. mm. (1) |
|-----------------|---------------------------------|-----------------------|------|------|----|----|----|-----------------------------|------------------|---------------------------------|-----------------------|-----------------------|-----------------------|----------|----|----|-----------------------------|
| | | | Dir. | Vel. | | | | | | | | Dir. | Vel. | | | | |
| パラオ Palau | 56.9 | 25.2 | - | 0 | 10 | KN | c | 18 | 山形 Yamagata | 65.2 | 9.5 | - | 1 | 10 | SK | c | 1 |
| 恒春 Kōsyun | 56.1 | 24.8 | NNE | 3 | 0 | CS | b | - | 秋田 Akita | 64.9 | 6.6 | - | 1 | 8 | CK | c | 1 |
| 臺東 Taitō | 58.2 | 22.8 | NNW | 3 | 6 | SK | bc | - | 水戸 Mito | 64.3 | 14.8 | NE | 3 | 10 | K | c | - |
| 臺南 Tainan | 56.8 | 20.9 | - | 1 | 0 | - | b | - | 金山 Kanayama | - | - | - | - | - | - | - | - |
| 澎湖 Hōko | 57.2 | 24.6 | NE | 7 | 10 | SK | bc | - | 石巻 Isinomaki | 65.5 | 10.2 | - | 1 | 10 | SK | c | - |
| 臺北 Taihoku | 58.6 | 23.2 | E | 4 | 6 | SK | bc | - | 水澤 Midusawa | 65.7 | 9.0 | N | 3 | 10 | CK | c | - |
| 石垣 Isigakizima | 58.5 | 24.2 | NE | 3 | 10 | N | r | - | 盛岡 Morioka | 65.2 | 3.0 | - | 1 | 8 | CK | c | - |
| 那覇 Naha | 59.5 | 22.7 | ESE | 2 | 10 | CK | c | 1 | 宮古 Miyako | 65.5 | 6.8 | W | 4 | 6 | CK | bc | - |
| 名瀨 Naze | 60.8 | 20.3 | SSE | 2 | 10 | SK | c | - | 青森 Aomori | 65.9 | 6.2 | - | 0 | 2 | SK | b | - |
| 鹿兒島 Kagosima | 61.4 | 17.6 | NW | 2 | 10 | SK | c | - | 鹿本 Hakodate | 65.5 | 5.0 | NNW | 2 | 3 | SK | bc | - |
| 宮崎 Miyazaki | 61.5 | 17.3 | NW | 2 | 10 | SK | c | - | 鹿本 Suttu | 65.1 | 8.0 | NNE | 5 | 9 | CK | c | 20 |
| 熊本 Kumamoto | 61.9 | 15.8 | - | 0 | 10 | SK | c | - | 札幌 Sapporo | 65.4 | 1.4 | - | 0 | 1 | SK | b | - |
| 足摺 Asizuri | 61.6 | 13.5 | NNW | 4 | 10 | SK | c | 14 | 羽幌 Haboro | 64.3 | 9.9 | NW | 8 | 2 | SK | b | 4 |
| 高知 Kōti | 62.2 | 16.7 | WSW | 2 | 10 | SK | c | - | 旭川 Asahigawa | 64.7 | 3.0 | - | 0 | 6 | SK | bc | 8 |
| 室戸 Muroto | 61.9 | 13.4 | NNE | 4 | 10 | N | c | - | 浦河 Urakawa | 65.4 | 7.2 | NNE | 3 | 2 | SK | b | - |
| 徳島 Tokushima | 62.4 | 15.7 | - | 1 | 10 | S | c | - | 帯広 Obihiro | 65.4 | 1.2 | - | 0 | 4 | CK | bc | 1 |
| 和歌山 Wakayama | 61.9 | 14.3 | ESE | 4 | 10 | SK | c | - | 網走 Abasiri | 64.0 | 4.6 | WSW | 2 | 3 | SK | bc | - |
| 潮岬 Siomisaki | 62.1 | 17.9 | NE | 3 | 9 | SK | c | - | 釧路 Kuroi | 64.9 | 3.1 | - | 1 | 10 | C | c | 4 |
| 大分 Ōita | 61.8 | 16.3 | - | 0 | 10 | N | c | - | 根室 Nemuro | 64.3 | 6.2 | SW | 2 | 6 | SK | bc | - |
| 松山 Matuyama | 61.9 | 13.0 | SE | 3 | 10 | N | r | 4 | 紗那 Syana | 61.9 | 9.9 | W | 11 | 8 | SK | c | 4 |
| 多摩津 Tadotsu | 61.9 | 17.1 | - | 1 | 10 | N | c | - | 大泊 Ootomari | 62.7 | 5.4 | W | 6 | 1 | JK | b | 2 |
| 廣島 Hiroshima | 61.9 | 13.0 | - | 1 | 10 | N | r | - | 釜石 Sikka | 60.5 | 1.0 | WSW | 2 | 0 | SK | b | 21 |
| 岡山 Okayama | 62.1 | 16.2 | - | 1 | 10 | N | r | - | 釜山 Husan | 60.6 | 16.1 | - | 1 | 10 | SK | c | 1 |
| 神戸 Kobe | 62.2 | 17.6 | - | 1 | 10 | SK | c | - | 濟州島 Saisyūtō | 61.7 | 15.3 | S | 2 | 10 | N | c | - |
| 大阪 Ōsaka | 62.1 | 16.5 | NE | 2 | 10 | SK | c | - | 木浦 Moppo | 62.1 | 11.8 | N | 2 | 10 | SK | c | - |
| 京都 Kyōto | 62.6 | 14.9 | - | 0 | 10 | SK | c | - | 仁川 Zinsen | 62.4 | 8.7 | ESE | 2 | 10 | SK | c | - |
| 八木 Yagi | 62.5 | 13.5 | - | 0 | 10 | CK | c | - | 江陵 Kōryō | 61.6 | 9.6 | SW | 2 | 10 | SK | c | - |
| 富江 Tomie | 61.9 | 18.0 | - | 1 | 9 | CK | r | - | 元山 Gensan | 61.9 | 7.2 | - | 1 | 10 | SC | c | - |
| 佐賀 Saga | 61.9 | 17.8 | SE | 4 | 10 | CK | c | - | 咸津 Zyo'sin | 62.4 | 9.4 | N | 3 | 10 | N | r | 8 |
| 長崎 Nagasaki | 62.5 | 15.8 | - | 0 | 10 | SK | c | - | 雄基 Yūki | 63.1 | 7.5 | S | 2 | 10 | N | r | 4 |
| 福岡 Fukuoka | 60.4 | 15.4 | - | 1 | 10 | K | c | - | 中江津 Tyūkōtin | 61.7 | -0.6 | - | 1 | 6 | C | bc | - |
| 熊本 Ituhara | 61.3 | 15.7 | - | 0 | 10 | N | c | 1 | 龍岩浦 Ryūganpo | 60.7 | 6.3 | ESE | 4 | 1 | SK | b | - |
| 下関 Simonoseki | 61.5 | 18.1 | E | 2 | 8 | SK | c | - | 大連 Dairen | 58.6 | 14.9 | S | 7 | 10 | KN | c | - |
| 濱田 Hamada | 61.4 | 15.6 | - | 1 | 10 | N | c | 1 | 營口 Yinkow | 59.5 | 9.6 | W | 3 | 10 | KN | t | 14 |
| 境 Sakai | 61.4 | 15.8 | - | 0 | 10 | SK | c | - | 奉天 Mukden | 57.9 | 8.9 | SSE | 2 | 2 | S | b | - |
| 宮津 Miyadu | 62.2 | 15.4 | - | 1 | 10 | SK | c | 3 | 長春 Changchun | 56.7 | 4.6 | - | 1 | 10 | S | c | - |
| 津 Tu | 62.5 | 14.9 | WNW | 2 | 10 | SC | c | - | 天津 Tientsin | 61.0 | 10.4 | NNW | 4 | 0 | - | b | - |
| 岐阜 Gifu | 62.8 | 14.6 | - | 1 | 10 | SK | c | - | 青島 Tsingtau | 60.2 | 15.8 | SW | 5 | 1 | K | b | - |
| 名古屋 Nagoya | 63.0 | 15.1 | - | 1 | 10 | SK | c | - | 上海 Shanghai | 62.6 | 16.7 | W | 3 | 10 | N | c | 3 |
| 濱松 Hamamatu | 62.9 | 15.4 | NE | 3 | 6 | SK | bc | - | ラサライ Rasazima | - | - | - | - | - | - | - | - |
| 長津呂 Nagaturo | 63.2 | 17.3 | NNE | 3 | 1 | SK | b | - | 大東島 Ooagarizima | 55.9 | 25.1 | E | 6 | 10 | SC | c | 20 |
| 横濱 Yokohama | 63.4 | 12.6 | NE | 2 | 10 | SK | c | - | サイパン Saipan | 58.2 | 23.5 | - | 1 | 10 | N | r | 153 |
| 東京 Tōkyō | 64.0 | 15.3 | NE | 2 | 10 | CK | c | - | ボネペ Ponape | - | - | - | - | - | - | - | - |
| 熊谷 Kumagaya | 64.3 | 15.5 | - | 1 | 10 | N | c | - | 船名 | 東經 | 北緯 | 氣壓 | 風向 | 風力 | 天氣 | | |
| 布良 Mera | 63.1 | 15.1 | ESE | 2 | 0 | SK | b | - | SHIP. | E Long. | N Lat. | Air Pressure 700* | Wind (3) Direc. Force | Weath. | | | |
| 鉾子 Tyōsi | 63.3 | 19.3 | SSW | 2 | 0 | - | b | - | Arin m. | 124 | 32 | 63.0 | N | 1 | r | | |
| 八丈島 Hatidyōzima | 60.3 | 21.9 | - | 1 | 1 | K | b | 7 | Ayana m. | 143 | 38 | 62.0 | ESE | 4 | c | | |
| 筑波山 Tukubasan | 64.7 | 9.6 | ESE | 12 | 10 | S | f | - | Katuragisan m. | 130 | 34 | 59.2 | SW | 2 | c | | |
| 高山 Takayama | 64.6 | 10.6 | - | 0 | 10 | N | c | - | Santyō m. | 135 | 33 | 63.8 | ESE | 1 | bc | | |
| 飯田 Iida | 64.3 | 11.8 | - | 1 | 10 | SK | c | - | Syunkō m. | 125 | 30 | 59.7 | - | 0 | c | | |
| 松本 Matsumoto | 64.6 | 10.8 | - | 0 | 10 | SK | c | - | Hongkong m. | 127 | 34 | 60.5 | WNW | 3 | c | | |
| 長野 Nagano | 64.0 | 13.0 | - | 0 | 10 | SK | c | - | Kagi m. | 135 | 36 | 64.5 | NE | 4 | c | | |
| 甲府 Kōfu | 64.1 | 14.6 | - | 0 | 10 | N | r | - | TetuKeihuku m. | 129 | 35 | 61.5 | N | 1 | r | | |
| 前橋 Maebasi | 64.7 | 11.1 | - | 0 | 10 | SK | c | - | 12thSapporo m. | 141 | 45 | 64.3 | NW | 3 | bc | | |
| 定尾 Asio | 64.5 | 13.8 | - | 0 | 10 | SK | c | - | Norway m. | 152 | 42 | 60.7 | NW | 4 | c | | |
| 宇都宮 Utsunomiya | 65.7 | 11.0 | - | 0 | 10 | SC | c | 1 | Borneo m. | 122 | 27 | 60.2 | NE | 2 | bc | | |
| 福島 Fukuima | 62.5 | 14.3 | - | 0 | 10 | SA | c | - | 観測所 | 時刻 | 氣壓 | 風向風力 | 氣温 | 天氣 | | | |
| 彦根 Hikone | - | - | - | - | - | - | - | - | STATIONS | Time | Air Pressure 700* | Wind (3) Direc. Force | Air Temp. | Weather. | | | |
| 伊吹山 Ibukisan | 63.6 | 9.2 | S | 6 | 10 | SK | c | 1 | Hongkong | | | | | | | | |
| 福井 Fukui | 62.7 | 14.3 | - | 1 | 10 | SK | c | 5 | Manila | | | | | | | | |
| 金澤 Kanazawa | 63.3 | 13.5 | ESE | 2 | 10 | SC | c | - | Appari | | | | | | | | |
| 輪島 Wazima | 64.0 | 11.5 | SW | 2 | 10 | SK | c | - | Legaspi | | | | | | | | |
| 伏木 Husiki | 63.8 | 13.4 | S | 2 | 10 | SK | c | - | Hilo | | | | | | | | |
| 高田 Takata | 64.3 | 11.8 | - | 0 | 10 | SK | c | 3 | Surigao | | | | | | | | |
| 新潟 Niigata | 64.2 | 13.1 | E | 2 | 10 | N | c | 2 | Yap | | | | | | | | |
| 相川 Aikawa | 64.1 | 13.7 | - | 1 | 10 | SK | c | - | Guam | | | | | | | | |

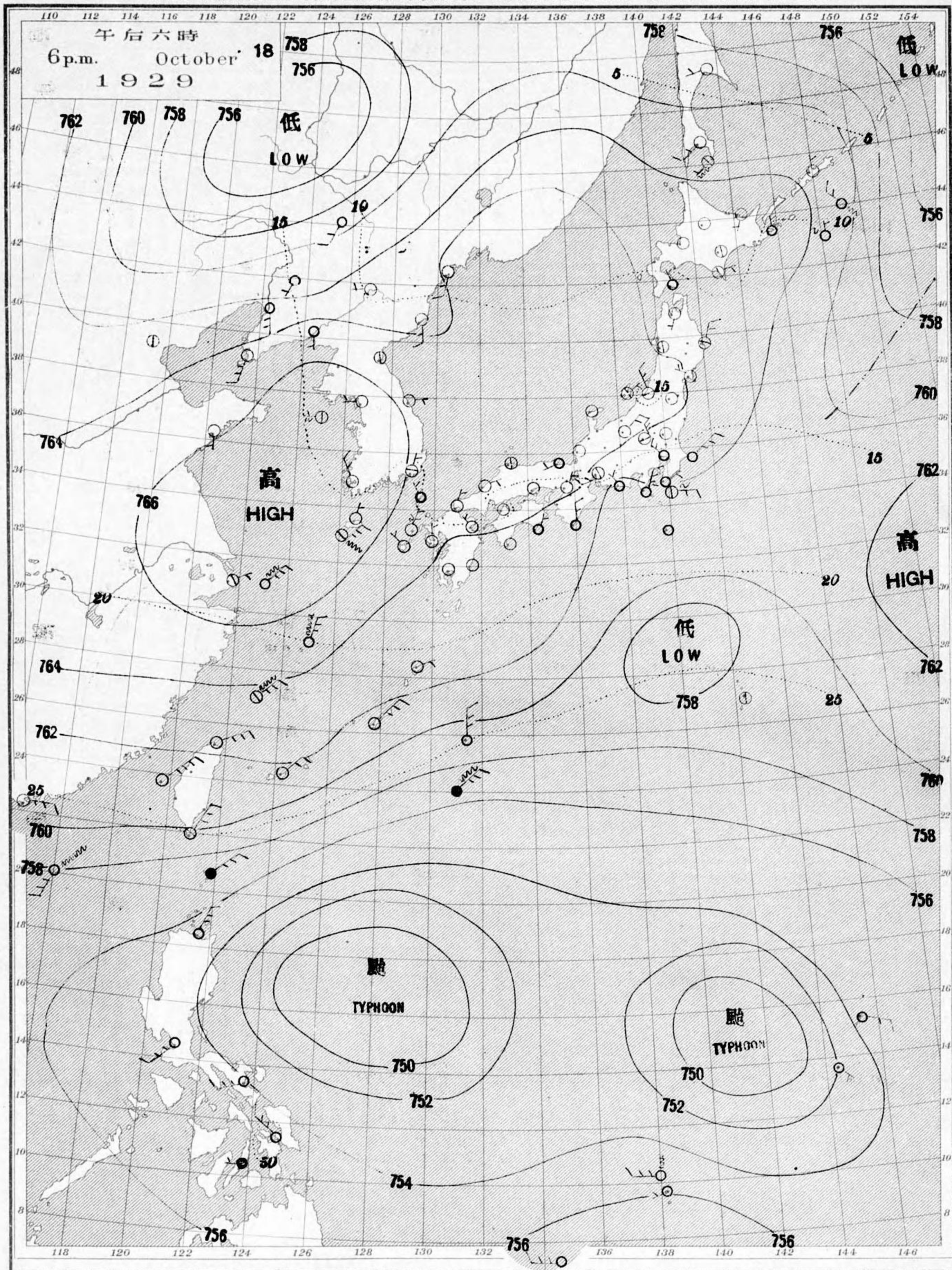
天氣 Weather 快晴 Clear 晴 Fair 曇 Cloudy 雨 Rain 雪 Snow 霧 Fog 雷雨 Thunderstorm 濃煙霧 Thick haze
記號 Notation b bc c r s f t

拾月拾五日午后六時各地觀測表
OBSERVATIONS at 6p.m. (135° M.S.T.) October 15 1929

| 測候所 STATIONS | 氣壓 Air Press. mm. 700* | 氣溫 Air Temp. °C | 風向風速 | | 雲量 | 雲形 | 天氣 | 雨量 Precip. mm. (2) | 測候所 STATIONS | 氣壓 Air Press. mm. 700* | 氣溫 Air Temp. °C | 風向風速 | | 雲量 | 雲形 | 天氣 | 雨量 Precip. mm. (2) | | |
|-----------------|---------------------------------|-----------------------|------|------|----|----|----|-----------------------------|-------------------|---------------------------------|-----------------------|-----------------------|-----------|----------|------|-----|-----------------------------|---|---|
| | | | Dir. | Vel. | | | | | | | | Dir. | Vel. | | | | | | |
| パラオ Palau | 56.7 | 27.2 | WNW | 2 | 9 | KN | c | 1 | 仁川 Zinsen | 63.0 | 12.9 | NW | 3 | 4 | C | bc | - | | |
| 恒春 Kōsyun | 58.1 | 26.4 | NNE | 4 | 10 | CS | c | - | 江陵 Kōryō | 63.4 | 13.2 | - | 0 | 10 | CK | c | - | | |
| 澎湖 Hōko | 58.4 | 25.8 | NE | 8 | 3 | SK | bc | - | 元山 Gensan | 3.5 | 12.1 | - | 1 | 10 | C | c | - | | |
| 臺北 Taihoku | 59.0 | 26.5 | E | 7 | 4 | SK | bc | - | 咸津 Zyo'sin | 64.7 | 11.9 | SSE | 5 | 8 | SK | c | - | | |
| 石垣 Isigakizima | 59.2 | 26.2 | ENE | 4 | 4 | SK | bc | - | 雄基 Yūki | 64.5 | 9.3 | SW | 6 | 1 | CS | b | - | | |
| 那覇 Naha | 60.1 | 22.8 | NNE | 2 | 10 | SK | c | 1 | 中江津 Tyūkōtin | 61.3 | 7.7 | - | 1 | 9 | C | c | - | | |
| 名瀨 Naze | 60.9 | 23.4 | - | 1 | 3 | SK | bc | - | 龍岩浦 Ryūganpo | 63.4 | 10.8 | SW | 3 | 3 | CS | bc | - | | |
| 鹿兒島 Kagosima | 62.0 | 20.6 | - | 1 | 10 | N | r | - | 大連 Dairen | 63.0 | 13.9 | S | 6 | 10 | CS | c | - | | |
| 宮崎 Miyazaki | 61.6 | 21.8 | - | 0 | 10 | SK | c | - | 營口 Yinkow | 61.3 | 13.0 | S | 3 | 10 | CS | c | - | | |
| 熊本 Kumamoto | 61.6 | 18.7 | - | 1 | 10 | SK | c | - | 奉天 Mukden | 61.2 | 10.4 | - | 0 | 10 | CS | c | - | | |
| 足摺 Asizuri | 61.9 | 19.3 | - | 1 | 1 | K | b | - | 長春 Changchun | 61.7 | 9.0 | - | 1 | 10 | SC | c | - | | |
| 高知 Kōti | 62.0 | 20.5 | - | 0 | 10 | SK | c | - | 天津 Tientsin | 60.3 | 17.5 | WSW | 3 | 0 | SC | b | - | | |
| 室戸 Muroto | 62.1 | 19.2 | - | 1 | 1 | CK | b | - | 青島 Tsingtau | 63.3 | 17.1 | S | 4 | 2 | SK | b | - | | |
| 和歌山 Wakayama | 61.8 | 19.7 | - | 0 | 0 | CK | b | - | 上海 Shanghai | 62.7 | 17.1 | NNW | 2 | 10 | N | r | - | | |
| 潮岬 Siomisaki | 61.7 | 19.6 | - | 0 | 2 | CK | b | - | ラサライ Rasazima | - | - | - | - | - | - | - | - | | |
| 大分 Ōita | 62.1 | 20.1 | - | 0 | 10 | N | c | - | 大東島 Ooagarizima | 60.3 | - | ENE | 4 | 0 | Sk | b | - | | |
| 松山 Matuyama | 61.5 | 19.6 | - | 1 | 10 | N | c | - | 地名 | 午前六時 6a.m. | 正午 Noon | | | | | | | | |
| 多摩津 Tadotsu | 61.5 | 19.7 | SE | 2 | 10 | SC | c | - | 氣壓 | 風向 | 風力 | 氣温 | 天氣 | | | | | | |
| 廣島 Hiroshima | 62.0 | 20.3 | - | 1 | 10 | SK | c | - | Air Pressure 700* | Wind Direc. Force | Temp. | Precip. | Weather | | | | | | |
| 岡山 Okayama | 61.7 | 20.7 | - | 0 | 10 | SK | c | - | Air Pressure 700* | Wind Direc. Force | Temp. | Precip. | Weather | | | | | | |
| 大阪 Ōsaka | 61.8 | 20.7 | WSW | 2 | 0 | - | b | - | STATIONS | Time | Air Pressure 700* | Wind (3) Direc. Force | Air Temp. | Weather. | | | | | |
| 富江 Tomie | 62.1 | 20.2 | - | 1 | 10 | CK | c | - | Hankow | 64.7 | NNE | 17 | 2 | c | 66.2 | NNE | 19 | - | c |
| 長崎 Nagasaki | 63.1 | 18.7 | - | 1 | 10 | SK | c | - | 芝罘 Chefoo | 66.3 | N | 2 | 15 | - | | | | | |

天氣圖
WEATHER CHART.

THE CENTRAL METEOROLOGICAL OBSERVATORY OF JAPAN. TOKYO.



| | | | | | |
|----------------------------|------------|--------------------|------------------------|-------------------------------|----------------------|
| 等壓線 Isobaric line | ○ 快晴 Clear | ⊗ 雪 Snow | ↘ 軟風 Light Wind 2-4 | ↘ 烈風 Strong Gale 25-35 m.p.s. | ↘ 颶風 Hurricane 35-40 |
| 等溫線 Isothermal line | ⊙ 晴 Fair | ⊙ 霧 Fog | ↘ 和風 Moderate Wind 4-6 | ↘ 疾風 Strong Wind 6-10 | ↘ 強風 Gale 10-15 |
| 不連續線 Line of Discontinuity | ⊙ 曇 Cloudy | ⊙ 雷雨 Thunder-storm | ↘ 疾風 Strong Wind 6-10 | ↘ 強風 Gale 10-15 | ↘ 強風 Gale 10-15 |
| 波/模樣 Sea Disturbance | ● 雨 Rain | ⊙ 濃煙霧 Thick haze | ↘ 強風 Gale 10-15 | ↘ 強風 Gale 10-15 | ↘ 強風 Gale 10-15 |

波/模樣 Sea Disturbance: 無記號/海面平滑 No symbol means dead calm; 海面穏やか Smooth; 波少 Slight; 波可 Moderate; 浪稍高 Rough; 浪甚高 Very high; 怒濤 Phenomenal; 方向のナリ又浪の来方 Direction shows in which swell or roller comes.

昭和四年三月七日第三種郵便物認可
昭和四年十月十九日發行

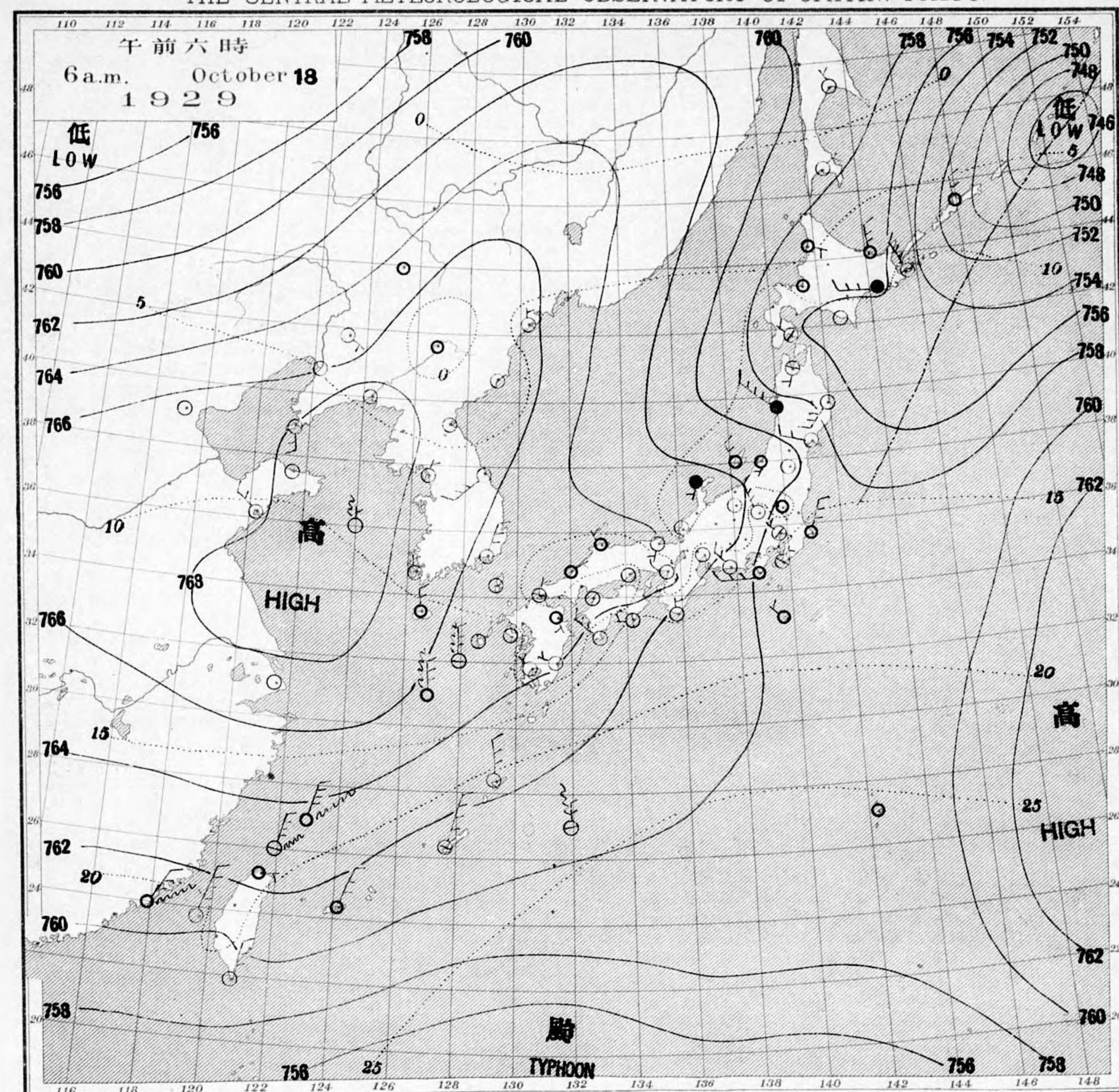
發行人 發行所
東京市麹町區竹平町貳番地

中央氣象臺

東京市神田區西小川町二丁目四番地 電話九段一八四四番
印刷販賣者 清華堂 山田忠義 (定價郵稅共壹拾五錢)

天氣圖
WEATHER CHART.

THE CENTRAL METEOROLOGICAL OBSERVATORY OF JAPAN. TOKYO.



| | | |
|--------------|------------------------------|-------|
| 天氣豫報 | WEATHER FORECASTS | 東京區域圖 |
| 第一區北北東、風晴所々曇 | I N-E fair, cloudy at places | |
| 第二區北北西、風晴 | II N-W fair | |
| 第三區全 | III N-W fair | |
| 第四區全 | IV N-W fair | |
| 第五區全 | V N-W fair | |
| 第六區全 | VI N-W improving | |
| 第七區全 | VII N-W fair | |
| 第八區全 | VIII N-W improving | |
| 第九區全 | IX N-W fair | |

天氣概況

東京豫報 TOKYO.

今晚北北西、風晴溫度急降
明日北北西、風朝晚、薄雲、天氣良

暴風警報

第六區十七日午後二時四十五分警戒解除
第七區十七日午後八時十五分警戒解除
第八區十八日午前八時五十五分警戒解除

拾月拾七日午前六時各地觀測表
OBSERVATIONS at 6a.m. (135° M.S.T.) October 17 1929

| 測候所 | 氣壓 | 氣溫 | 風向 | 風速 | 雲量 | 雲形 | 天氣 | 雨量 | 測候所 | 氣壓 | 氣溫 | 風向 | 風速 | 雲量 | 雲形 | 天氣 | 雨量 |
|-----------------|---------------------|--------------|-------------|----------|------|------|---------|-----------------|-----------------|---------------------|-------------------|---------------------|---------------------|---------|----------|---------|-----------------|
| STATIONS | Air Press. mm. 700+ | Air Temp. °C | Wind Direc. | Vel. m.s | Amt. | Form | Weather | Precip. mm. (1) | STATIONS | Air Press. mm. 700+ | Air Temp. °C | Wind Direc. | Vel. m.s | Amt. | Form | Weather | Precip. mm. (1) |
| パラオ Palau | 55.8 | 25.7 | WNW | 4 | 10 | CS | c | 25 | 山形 Yamagata | 56.6 | 10.7 | - | 1 | 10 | N | c | 2 |
| 恒春 Kōsyun | 57.6 | 23.8 | NNE | 3 | 0 | - | b | - | 秋田 Akita | 55.4 | 14.7 | ESE | 2 | 10 | N | r | 23 |
| 臺東 Taitō | 58.2 | 23.3 | NNE | 3 | 0 | SK | b | - | 水戸 Mito | 57.9 | 15.4 | - | 1 | 10 | SC | c | - |
| 臺南 Tainan | 57.9 | 20.7 | - | 1 | 4 | SK | bc | - | 金山 Kanayama | - | - | - | - | - | - | - | - |
| 澎湖 Hōko | 58.6 | 23.8 | NNE | 12 | 8 | SK | cc | - | 石巻 Isinomaki | 57.5 | 17.4 | S | 5 | 10 | N | r | 2 |
| 臺北 Taihoku | 61.7 | 21.5 | NE | 2 | 10 | SK | c | - | 水澤 Midusawa | 57.2 | 12.4 | S | 6 | 10 | N | r | 2 |
| 石垣 Isigakizima | 58.2 | 22.3 | ENE | 10 | 10 | N | r | 34 | 盛岡 Morioka | 56.9 | 12.5 | SSW | 3 | 10 | N | r | 2 |
| 那覇 Naha | 60.5 | 20.4 | ENE | 4 | 10 | N | r | 25 | 宮古 Miyako | 55.4 | 13.7 | W | 3 | 10 | N | r | 2 |
| 名瀨 Naze | 61.1 | 20.3 | NNW | 2 | 10 | N | r | 3 | 青森 Aomori | 53.7 | 15.8 | SW | 2 | 10 | N | r | 2 |
| 鹿兒島 Kagosima | 61.2 | 16.7 | - | 0 | 10 | SC | c | 3 | 函館 Hakodate | 53.0 | 15.2 | - | 1 | 10 | SK | c | 4 |
| 宮崎 Miyazaki | 60.2 | 19.2 | W | 2 | 10 | SK | c | - | 壽都 Suttu | 52.4 | 11.5 | SW | 3 | 10 | N | r | 7 |
| 熊本 Kumamoto | 61.7 | 17.2 | N | 3 | 8 | SK | c | - | 札幌 Sapporo | 54.9 | 7.4 | - | 1 | 10 | N | r | 5 |
| 足摺 Asizuri | 59.5 | 20.6 | NW | 2 | 10 | SC | cc | - | 科幌 Haboro | 57.0 | 7.1 | SE | 4 | 10 | N | r | 5 |
| 高知 Kōti | 59.4 | 16.7 | - | 1 | 10 | SC | cc | 25 | 旭川 Asahigawa | 56.4 | 5.6 | - | 0 | 10 | N | c | 10 |
| 高松 Takamatsu | 58.5 | 20.0 | W | 5 | 10 | SK | c | - | 浦河 Urakawa | 55.5 | 13.6 | E | 3 | 10 | N | c | 3 |
| 徳島 Tokushima | 59.0 | 17.0 | NNW | 3 | 10 | S | cc | 7 | 帯広 Obihiro | 58.2 | 5.4 | - | 1 | 10 | N | r | 10 |
| 和歌山 Wakayama | 58.8 | 19.3 | - | 1 | 10 | SK | c | 24 | 網走 Abasiri | 52.5 | 8.4 | S | 2 | 10 | N | r | 3 |
| 潮岬 Siomisaki | 58.4 | 22.4 | SW | 8 | 10 | SK | cc | 3 | 釧路 Kusiro | 58.3 | 7.6 | NE | 5 | 10 | N | t | 11 |
| 大分 Ōita | 60.6 | 16.2 | - | 0 | 10 | SC | cc | - | 根室 Nemuro | 59.6 | 9.4 | E | 3 | 10 | N | r | 12 |
| 松山 Matuyama | 59.8 | 19.4 | WSW | 3 | 10 | N | c | 2 | 紗那 Syana | 62.9 | 7.8 | ESE | 6 | 10 | SC | c | - |
| 多度津 Tadotsu | 59.0 | 20.9 | W | 8 | 10 | SK | c | - | 大泊 Ootomari | 59.5 | 5.4 | NE | 6 | 10 | SK | c | - |
| 廣島 Hiroshima | 59.5 | 14.9 | - | 0 | 10 | SK | cc | 15 | 敷香 Sikka | 60.7 | -2.7 | NNW | 2 | 10 | SK | c | - |
| 岡山 Okayama | 59.0 | 16.6 | - | 1 | 10 | SK | cc | 10 | 釜山 Husan | 60.6 | 13.7 | WNW | 4 | 0 | SK | b | - |
| 神戸 Kōbe | 58.4 | 19.4 | NNW | 4 | 10 | N | c | 8 | 濟州島 Saisyūtō | 63.6 | 16.1 | N | 12 | 10 | KN | c | 3 |
| 大阪 Ōsaka | 58.5 | 21.3 | SW | 5 | 10 | SK | cc | 6 | 木浦 Moppo | 63.3 | 13.4 | N | 7 | 0 | SK | b | 1 |
| 京都 Kyōto | 58.4 | 17.3 | - | 0 | 10 | SK | cc | 15 | 下関 Simonoseki | 61.8 | 10.4 | NW | 11 | 0 | SK | b | 3 |
| 八木 Yagi | 58.7 | 16.9 | SSE | 2 | 10 | SK | c | 13 | 仁川 Zinsen | 57.6 | 11.8 | SSW | 3 | 2 | SK | b | - |
| 富江 Tomie | 62.4 | 18.5 | WNW | 4 | 2 | SK | b | - | 江陵 Kōryō | 58.5 | 9.2 | WSW | 7 | 1 | SC | b | - |
| 長崎 Nagasaki | 62.2 | 16.3 | NW | 4 | 3 | C | bc | 2 | 元山 Gensan | 56.2 | 10.2 | NE | 6 | 10 | N | c | 2 |
| 佐賀 Saga | 61.4 | 16.5 | - | 1 | 4 | C | bc | - | 咸津 Zyōsin | 56.2 | 6.5 | N | 9 | 10 | N | r | 103 |
| 福岡 Fukuoka | 61.1 | 16.2 | W | 3 | 8 | K | c | 1 | 雄基 Yūki | - | - | - | - | - | - | - | - |
| 藤原 Ituhara | 60.8 | 16.4 | NW | 9 | 0 | - | b | - | 中江鎮 Tyūkōtin | 59.5 | 4.9 | - | 1 | 10 | SK | c | 1 |
| 下関 Simonoseki | 60.7 | 18.2 | WNW | 8 | 8 | SK | bc | 5 | 龍岩浦 Ryūganpo | 62.8 | 4.8 | WNW | 5 | 0 | - | b | 21 |
| 濱田 Hamada | 59.3 | 19.6 | SW | 11 | 8 | N | c | 5 | 大連 Dairen | 65.1 | 10.0 | N | 5 | 0 | - | b | 11 |
| 境 Sakai | 58.1 | 16.7 | WSW | 2 | 10 | N | r | 13 | 營口 Yinkow | 64.8 | 5.3 | NW | 3 | 0 | - | b | 9 |
| 宮津 Miyadu | 57.5 | 17.1 | - | 0 | 10 | SK | c | 10 | 奉天 Mukden | 63.6 | 1.4 | - | 1 | 0 | - | b | - |
| 津 Tsu | 57.7 | 17.1 | WNW | 2 | 10 | SK | c | 17 | 長春 Changchun | 63.2 | -0.2 | - | 0 | 6 | SC | bc | - |
| 岐阜 Gifu | 58.9 | 17.4 | - | 1 | 10 | SK | c | 28 | 天津 Tientsin | 66.2 | 8.4 | - | 1 | 0 | - | b | - |
| 岐阜 Gifu | 58.8 | 18.4 | - | 1 | 10 | N | r | 21 | 青島 Tsingtau | 65.8 | 12.6 | WNW | 7 | 0 | - | b | - |
| 名古屋 Nagoya | 58.0 | 22.3 | SW | 8 | 9 | SK | c | - | 上海 Shanghai | 66.6 | 12.4 | NW | 3 | 0 | - | b | - |
| 濱松 Hamamatu | - | - | - | - | - | - | - | - | ラサライ Rasazima | - | - | - | - | - | - | - | - |
| 長津呂 Nagaturo | 58.6 | 22.5 | SSW | 12 | 9 | CS | c | - | 大東島 Ooagarizima | 59.8 | - | E | 2 | 10 | KC | c | 23 |
| 沼津 Numadu | 58.3 | 18.9 | - | 1 | 10 | SK | c | - | サイパン Saipan | 56.1 | 25.3 | SE | 10 | 8 | KN | c | - |
| 横濱 Yokohama | 57.8 | 20.2 | S | 4 | 10 | KC | c | - | ポナペ Ponape | 56.2 | 27.7 | WNW | 3 | 8 | K | c | 92 |
| 東京 Tōkyō | 57.7 | 19.0 | SE | 4 | 9 | CS | c | - | 船名 | 東經 | 北緯 | 氣壓 | 風向 | 風力 | 天氣 | | |
| 熊谷 Kumagaya | 58.1 | 15.2 | NNW | 2 | 10 | N | r | - | SHIP. | E Long. | N Lat. | Air Pressure 700+ | Wind ③ Direc. Force | Weather | | | |
| 鉾田 Mera | 58.4 | 22.4 | SW | 12 | 8 | CK | c | - | Amatusa m. | 134 | 40 | 49.3 | SW | 4 | c | | |
| 鉾田 Mera | 58.4 | 22.4 | SSW | 5 | 10 | KC | c | - | Kagi m. | 132 | 42 | 53.9 | NE | 5 | r | | |
| 鉾田 Mera | 58.4 | 22.4 | SSW | 5 | 10 | KC | c | - | Siragi m. | 130 | 34 | 58.4 | W | 5 | bc | | |
| 八丈島 Hatidyōzima | 59.9 | 22.0 | WSW | 7 | 10 | S | cc | - | Kom m. | 129 | 35 | 61.7 | WNW | 4 | bc | | |
| 父島 Titizima | 60.1 | 24.5 | - | 1 | 9 | CS | f | - | Yamasiro m. | 144 | 19 | 53.0 | ESE | 4 | c | | |
| 筑波山 Tukubasan | 58.0 | 13.4 | S | 2 | 10 | S | f | - | NYK.Kaga m. | 124 | 28 | 62.6 | RNE | 6 | t | | |
| 高山 Takayama | 57.9 | 15.2 | NE | 3 | 10 | N | r | 24 | Tytsen m. | 135 | 34 | 54.6 | N | 5 | c | | |
| 飯田 Iida | 57.5 | 16.2 | W | 5 | 10 | N | r | 17 | Keizan m. | 119 | 38 | 53.6 | NE | 2 | b | | |
| 松本 Matumoto | 55.7 | 16.0 | SSE | 5 | 10 | N | r | 10 | Norway m. | 158 | 44 | 63.5 | NNW | 4 | c | | |
| 長野 Nagano | 56.6 | 13.3 | - | 1 | 10 | N | c | 9 | OSK.Hōrai m. | 128 | 31 | 60.5 | NW | 4 | c | | |
| 甲府 Kōfu | 57.3 | 16.0 | - | 1 | 10 | SK | c | 3 | Indo m. | 122 | 24 | 58.2 | NNE | 7 | c | | |
| 前橋 Maebasi | 57.8 | 15.1 | - | 1 | 10 | SK | cc | 4 | 観測所 | 時刻 | 氣壓 | 風向 | 風力 | 氣温 | 天氣 | | |
| 足尾 Asio | 59.3 | 12.8 | - | 0 | 10 | N | c | 1 | STATIONS | Time | Air Pressure 700+ | Wind ③ Direc. Force | Air Temp. °C | Weather | | | |
| 宇都宮 Utsunomiya | 58.3 | 15.2 | - | 0 | 10 | N | c | 1 | Hongkong | 11 | 60.8 | N | 4 | 23 | fair | | |
| 福島 Fukuima | 57.5 | 15.6 | SSE | 1 | 10 | S | cc | 3 | Manila | 7 | 57.5 | NW | 2 | 25 | rain | | |
| 彦根 Hikone | 58.2 | 17.5 | - | 1 | 10 | SK | c | 15 | Appari | 7 | 57.5 | SW | 2 | 23 | overcast | | |
| 伊吹山 Ibukisan | 59.0 | 1.7 | WSW | 9 | 10 | S | f | 17 | Legaspi | 7 | 56.6 | SW | 2 | 25 | fair | | |
| 福井 Fukui | 57.1 | 17.2 | - | 1 | 10 | SK | cc | 4 | Hilo | 7 | 57.2 | S | 4 | 26 | overcast | | |
| 金澤 Kanazawa | 56.3 | 19.3 | SW | 5 | 10 | N | c | 4 | Sarigao | 7 | 56.6 | W | 1 | 26 | overcast | | |
| 輪島 Wazima | 55.6 | 16.5 | WSW | 7 | 10 | N | c | 3 | Yap | 7 | 54.5 | NNW | 4 | - | overcast | | |
| 伏木 Husiki | 56.2 | 15.2 | - | 1 | 10 | SC | c | 7 | Guam | 7 | 53.9 | SE | 1 | - | rain | | |
| 高田 Takata | 56.8 | 15.8 | - | 1 | 10 | N | c | 15 | Basco | 7 | 56.6 | N | 4 | 25 | overcast | | |
| 新潟 Niigata | 56.1 | 15.4 | S | 5 | 10 | N | r | 8 | 観測所 | 時刻 | 氣壓 | 風向 | 風力 | 氣温 | 天氣 | | |
| 相川 Aikawa | 55.4 | 18.0 | SE | 5 | 10 | N | c | 2 | STATIONS | Time | Air Pressure 700+ | Wind ③ Direc. Force | Air Temp. °C | Weather | | | |
| | | | | | | | | | Hongkong | 11 | 60.8 | N | 4 | 23 | fair | | |
| | | | | | | | | | Manila | 7 | 57.5 | NW | 2 | 25 | rain | | |
| | | | | | | | | | Appari | 7 | 57.5 | SW | 2 | 23 | overcast | | |
| | | | | | | | | | Legaspi | 7 | 56.6 | SW | 2 | 25 | fair | | |
| | | | | | | | | | Hilo | 7 | 57.2 | S | 4 | 26 | overcast | | |
| | | | | | | | | | Sarigao | 7 | 56.6 | W | 1 | 26 | overcast | | |
| | | | | | | | | | Yap | 7 | 54.5 | NNW | 4 | - | overcast | | |
| | | | | | | | | | Guam | 7 | 53.9 | SE | 1 | - | rain | | |
| | | | | | | | | | Basco | 7 | 56.6 | N | 4 | 25 | overcast | | |

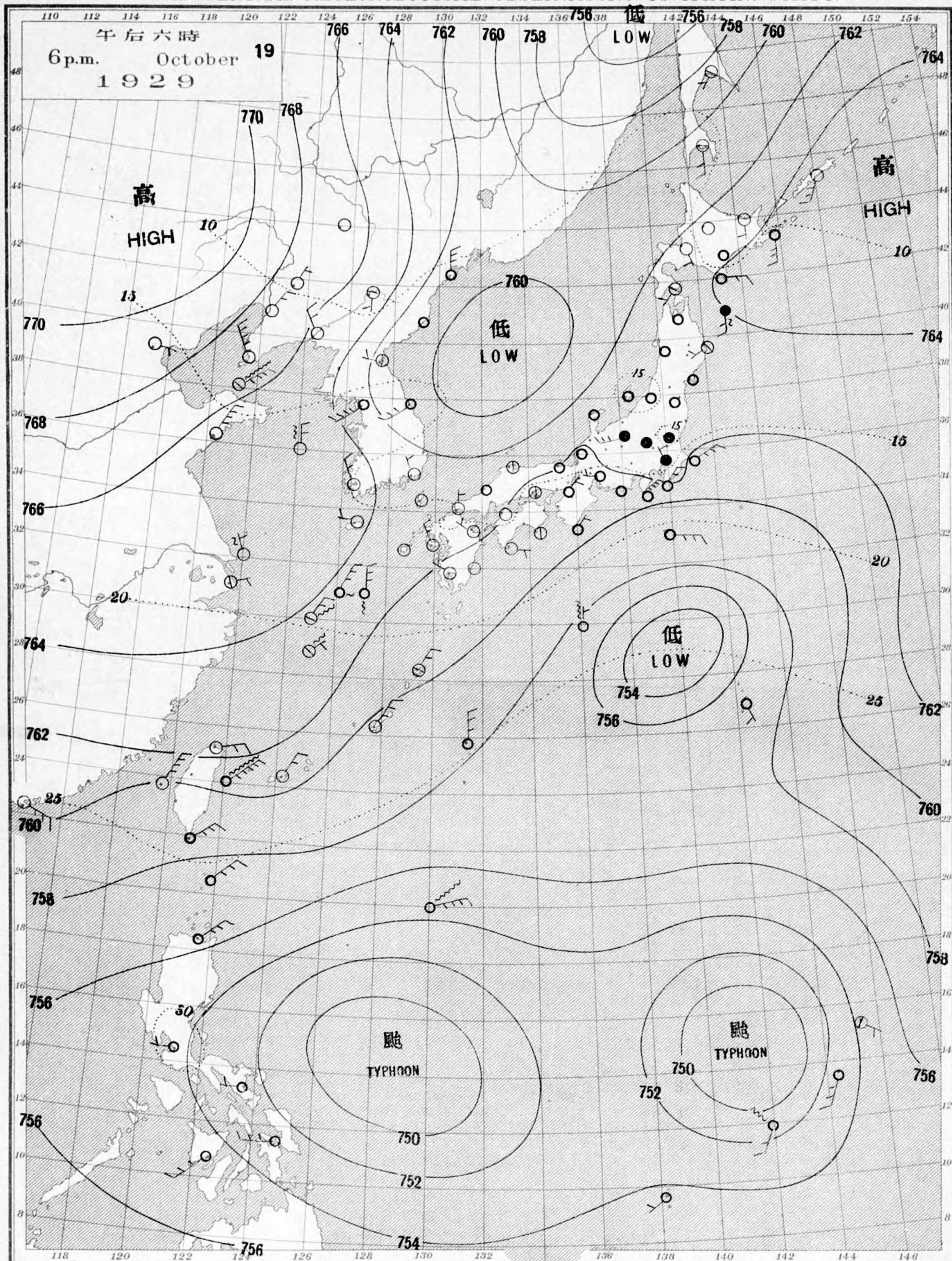
天氣 Weather 快晴 Clear 晴 Fair 曇 Cloudy 雨 Rain 雪 Snow 霧 Fog 雷雨 Thunderstorm 濃霧 Thick haze
記號 Notation b bc c r s t

拾月拾六日午後六時各地觀測表
OBSERVATIONS at 6p.m. (135° M.S.T.) October 16 1929

| 測候所 | 氣壓 | 氣溫 | 風向 | 風速 | 雲量 | 雲形 | 天氣 | 雨量 | 測候所 | 氣壓 | 氣溫 | 風向 | 風速 | 雲量 | 雲形 | 天氣 | 雨量 |
|-----------|---------------------|--------------|-------------|----------|------|------|---------|-----------------|-----------|---------------------|--------------|-------------|----------|------|------|---------|-----------------|
| STATIONS | Air Press. mm. 700+ | Air Temp. °C | Wind Direc. | Vel. m.s | Amt. | Form | Weather | Precip. mm. (2) | STATIONS | Air Press. mm. 700+ | Air Temp. °C | Wind Direc. | Vel. m.s | Amt. | Form | Weather | Precip. mm. (2) |
| パラオ Palau | 56.0 | 26.1 | WNW | 4 | 10 | CS | c | - | 仁川 Zinsen | 57.3 | 13.5 | SSW | 9 | 10 | N | r | - |
| 恒春 Kōsyun | 56.0 | 26.7 | - | 1 | 10 | SK | c | - | 江陵 Kōryō | 57.1 | 13.8 | S | 2 | 8 | CK | c | - |
| | | | | | | | | | | | | | | | | | |

天氣圖 WEATHER CHART.

THE CENTRAL METEOROLOGICAL OBSERVATORY OF JAPAN. TOKYO.



| | | | | |
|---------------------|------------|--------------------|-------------------------------|--|
| 等壓線 Isobaric line | ○ 快晴 Clear | ⊗ 雪 Snow | ○ 軟風 Light Wind 2-4 m.p.s. | ● 烈風 Strong Gale 颶風 Hurricane 29-35 m.p.s. |
| 等溫線 Isothermal line | ① 晴 Fair | ⊙ 霧 Fog | ○ 和風 Moderate Wind 4-6 m.p.s. | ○ 疾風 Strong Wind 6-10 m.p.s. |
| 不連續線 Discontinuity | ○ 曇 Cloudy | ⊕ 雷雨 Thunder-storm | ○ 疾風 Strong Wind 10-15 m.p.s. | ○ 強風 Gale 20-25 m.p.s. |
| | ● 雨 Rain | ⊕ 濃霧霧 Thick haze | | ○ 強風 Gale 25-29 m.p.s. |

波ノ模様 Sea Disturbance: 無記號海面平滑 No symbol means dead calm; 海面穏カ Smooth; 波ノ模様 Small; 浪少シ Small; 浪可ナリ Moderate; 浪稍高 Rough; 浪甚高 Very high; 怒濤 Phenomenal; 方向ノウネリ波ノ来ノ方向 Direction shows in which suell or roller comes.

明治廿七年三月七日第三種郵便物認可
昭和四年十月二十日發行

發行人發行所
東京市神田區竹平町風番地

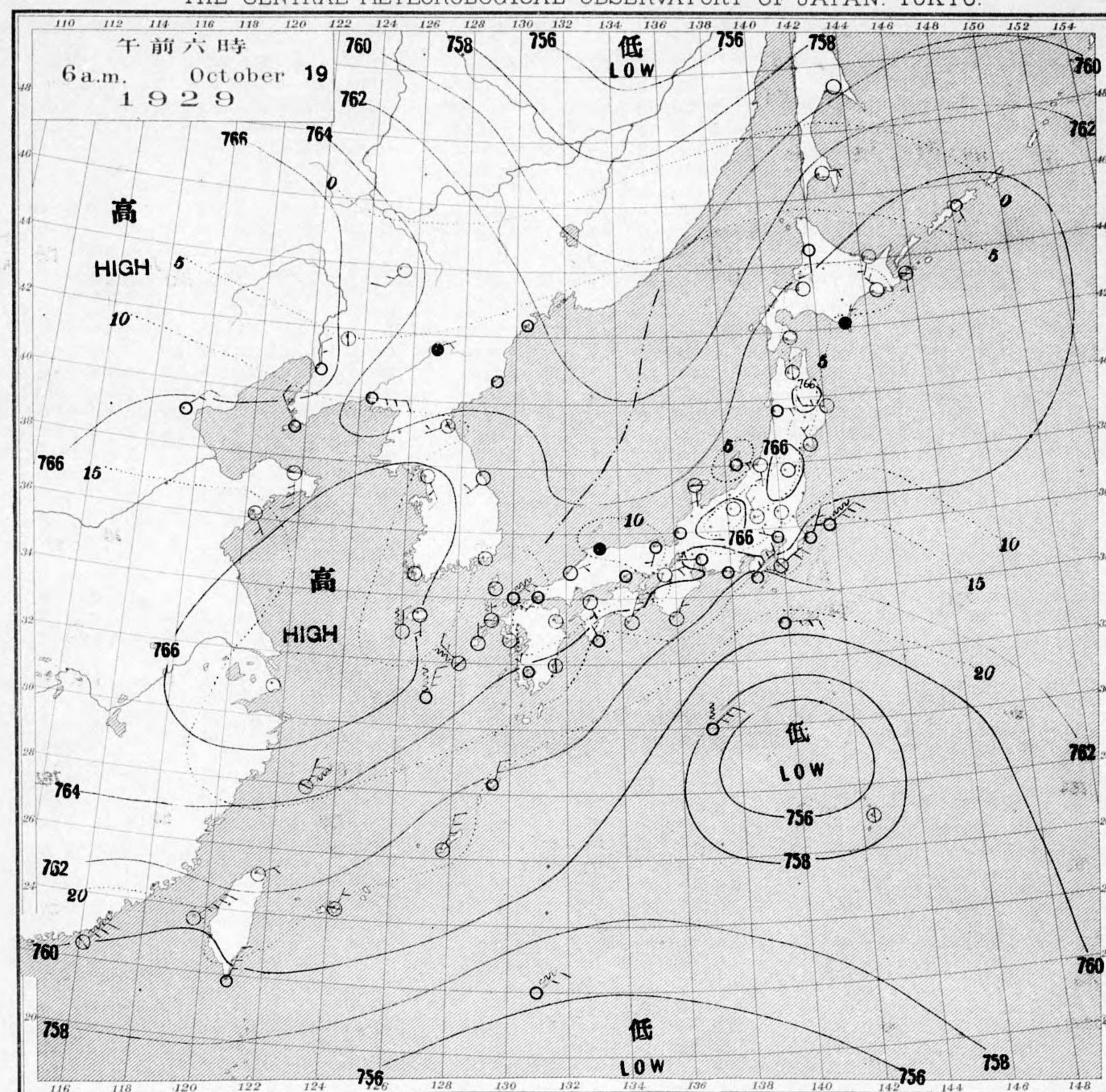
中央氣象臺

東京市神田區西小川町一丁目四番地

印刷販賣者清華堂 山田忠義（定價郵稅共壹枚金五錢）
電話九段一三三四番

天氣圖 WEATHER CHART.

THE CENTRAL METEOROLOGICAL OBSERVATORY OF JAPAN. TOKYO.



| | | | | |
|---------------|-------------------------------|-------------------|--------------------------------|-------|
| 天氣豫報 | | WEATHER FORECASTS | | 氣象區域圖 |
| 第一區 北至東、風、晴、雲 | II N-E fair, cloudy at places | 第二區 北至西、風、全 | III N-W fair, cloudy at places | |
| 第三區 全、全 | IV N-W fair, cloudy at places | 第四區 全、全 | V N-W fair, cloudy at places | |
| 第五區 全、全 | VI S-W cloudy | 第六區 南至西、風、全 | VII N-E cloudy | |
| 第七區 北至東、風、全 | VIII S-E cloudy | 第八區 南至東、風、全 | IX S-W cloudy | |
| 第九區 南至西、風、全 | | | | |

| | |
|---|---|
| 天氣概況 | 東京豫報 TOKYO. |
| 日本一般ニ高氣圧ノ範圍ニ於テ天氣ハ晴シ勝テ温度ハ低ク降方量ハ平均的ニ五六度位ニ低ク予長野盛岡等ハ今朝初霜カマサリ。 | 今晚ハ北寄リノ風 雲時々晴 温度急降 明日ハ北寄リノ風 雲時々晴 朝晩ハ薄寒カ |
| 低氣圧ハ八丈島ノ南ニ於テ北東ニ進テ予屆ル模様ナシ。 | |

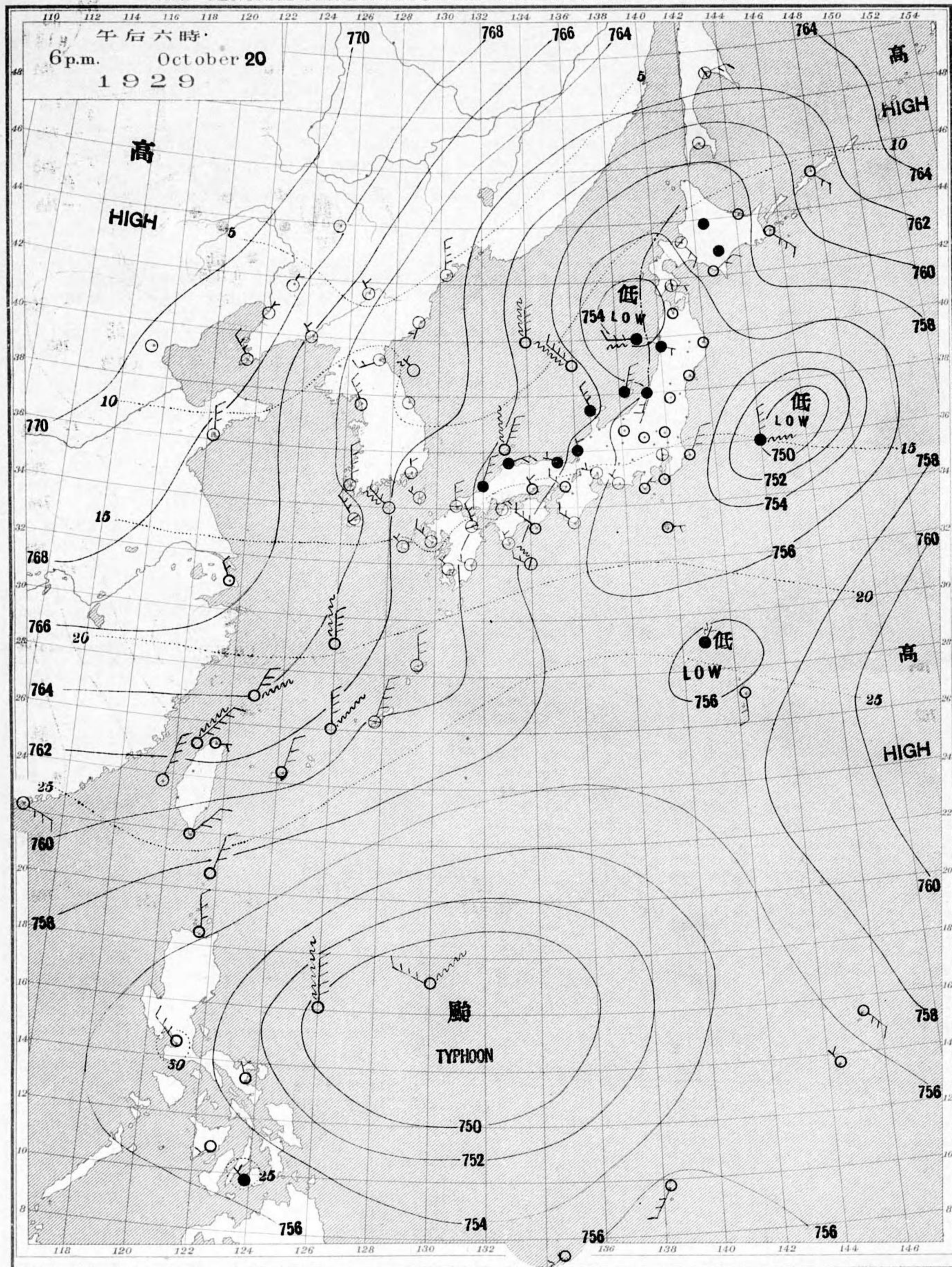
拾月拾八日午前六時各地觀測表
OBSERVATIONS at 6a.m. (135° M.S.T.) October 18 1929

| 測候所 STATIONS | 氣壓 Air Press. mm. 700+ | 氣溫 Air Temp. °C | 風向 | | 雲量 Clouds Amt. Form | 雲形 Weather | 雨量 Precip. mm. (7) | 測候所 STATIONS | 氣壓 Air Press. mm. 700+ | 氣溫 Air Temp. °C | 風向 | | 雲量 Clouds Amt. Form | 雲形 Weather | 雨量 Precip. mm. (7) |
|------------------|------------------------------|-----------------------|------|------|---------------------------|---------------|--------------------------|-----------------|------------------------------|-----------------------|------|-------|---------------------------|---------------|--------------------------|
| | | | Dir. | Vel. | | | | | | | Dir. | Vel. | | | |
| パラオ Palau | 56.4 | 26.6 | W | 7 | 9 KN | c | 8 | 山形 Yamagata | 60.6 | 11.2 | SSW | 3 10 | N | c | - |
| 恒春 Kōsyun | 58.6 | 23.4 | NNE | 8 | 0 | b | - | 秋田 Akita | 58.1 | 11.6 | NW | 11 10 | N | r | 5 |
| 臺東 Taitō | 60.8 | 21.2 | NE | 3 | 3 C | bc | - | 水戸 Mito | 59.2 | 12.5 | - | 1 0 | SK | b | - |
| 臺南 Tainan | 59.5 | 18.9 | - | 1 | 0 | b | - | 金山 Kanayama | - | - | - | - | - | - | - |
| 澎湖 Hōko | 60.1 | 22.7 | NNE | 13 | 0 | b | - | 石巻 Isinomaki | 59.3 | 12.3 | WNW | 4 0 | SK | b | - |
| 臺北 Taihoku | 63.6 | 19.9 | E | 2 | 10 SK | c | - | 水澤 Midusawa | 58.7 | 10.8 | S | 3 2 | SK | b | 1 |
| 石垣 Isigakizima | 61.2 | 22.6 | NNE | 7 | 10 SK | c | 2 | 盛岡 Morioka | 58.2 | 11.0 | SSE | 3 10 | N | r | 19 |
| 那覇 Naha | 61.6 | 21.2 | NNE | 11 | 4 KC | bc | 16 | 盛岡 Miyako | 56.7 | 13.4 | SW | 6 0 | SK | b | - |
| 名瀬 Naze | 62.6 | 20.7 | N | 8 | 2 SK | b | 4 | 青森 Aomori | 57.2 | 10.6 | SSW | 2 4 | S | bc | 12 |
| 鹿児島 Kagosima | 64.1 | 7.8 | NW | 2 | 0 SK | b | - | 函館 Hakodate | 56.2 | 11.0 | NW | 3 3 | SK | bc | 23 |
| 宮崎 Miyazaki | 64.1 | 8.4 | WNW | 2 | 0 SK | b | - | 鹿兒島 Kagosima | 64.1 | 7.8 | NW | 2 | 0 SK | b | - |
| 熊本 Kumamoto | 64.9 | 8.8 | N | 2 | 0 | b | - | 鹿兒島 Kagosima | 64.1 | 7.8 | NW | 2 | 0 SK | b | - |
| 足摺 Asizuri | 63.3 | 13.3 | NW | 6 | 0 | b | - | 鹿兒島 Kagosima | 64.1 | 7.8 | NW | 2 | 0 SK | b | - |
| 高知 Kōti | 63.8 | 8.4 | WSW | 3 | 0 K | b | - | 鹿兒島 Kagosima | 64.1 | 7.8 | NW | 2 | 0 SK | b | - |
| 室戸 Muroto | 62.4 | 15.0 | F | 3 | 6 KC | bc | - | 鹿兒島 Kagosima | 64.1 | 7.8 | NW | 2 | 0 SK | b | - |
| 徳島 Tokushima | 64.2 | 12.2 | WNW | 4 | 1 SK | b | - | 鹿兒島 Kagosima | 64.1 | 7.8 | NW | 2 | 0 SK | b | - |
| 和歌山 Wakayama | 63.3 | 10.0 | ENE | 2 | 1 K | b | - | 鹿兒島 Kagosima | 64.1 | 7.8 | NW | 2 | 0 SK | b | - |
| 潮岬 Siomisaki | 61.7 | 14.0 | N | 2 | 2 C | b | - | 鹿兒島 Kagosima | 64.1 | 7.8 | NW | 2 | 0 SK | b | - |
| 大分 Oita | 64.4 | 7.8 | SSE | 2 | 9 K | c | - | 鹿兒島 Kagosima | 64.1 | 7.8 | NW | 2 | 0 SK | b | - |
| 松山 Matuyama | 64.3 | 7.9 | - | 0 | 0 | b | 1 | 鹿兒島 Kagosima | 64.1 | 7.8 | NW | 2 | 0 SK | b | - |
| 多度津 Tadotsu | 64.1 | 8.7 | SSE | 2 | 0 SK | b | - | 鹿兒島 Kagosima | 64.1 | 7.8 | NW | 2 | 0 SK | b | - |
| 廣島 Hiroshima | 64.9 | 7.8 | NNE | 2 | 2 SK | b | - | 鹿兒島 Kagosima | 64.1 | 7.8 | NW | 2 | 0 SK | b | - |
| 岡山 Okayama | 64.5 | 8.6 | - | 1 | 1 SK | b | - | 鹿兒島 Kagosima | 64.1 | 7.8 | NW | 2 | 0 SK | b | - |
| 神戸 Kobe | 63.9 | 13.4 | NNW | 5 | 0 SK | b | - | 鹿兒島 Kagosima | 64.1 | 7.8 | NW | 2 | 0 SK | b | - |
| 大阪 Osaka | 64.0 | 11.7 | - | 1 | 0 SK | b | - | 鹿兒島 Kagosima | 64.1 | 7.8 | NW | 2 | 0 SK | b | - |
| 京都 Kyōto | 63.9 | 9.2 | - | 1 | 0 SK | b | - | 鹿兒島 Kagosima | 64.1 | 7.8 | NW | 2 | 0 SK | b | - |
| 八木 Yagi | 64.3 | 7.9 | - | 1 | 0 C | b | - | 鹿兒島 Kagosima | 64.1 | 7.8 | NW | 2 | 0 SK | b | - |
| 富江 Tomie | 65.2 | 12.7 | - | 1 | 4 SK | bc | - | 鹿兒島 Kagosima | 64.1 | 7.8 | NW | 2 | 0 SK | b | - |
| 長崎 Nagasaki | 64.6 | 12.7 | - | 1 | 0 SK | b | - | 鹿兒島 Kagosima | 64.1 | 7.8 | NW | 2 | 0 SK | b | - |
| 佐賀 Saga | 65.0 | 9.8 | - | 1 | 10 SK | c | - | 鹿兒島 Kagosima | 64.1 | 7.8 | NW | 2 | 0 SK | b | - |
| 福岡 Fukuoka | 64.5 | 9.7 | - | 1 | 8 SK | c | - | 鹿兒島 Kagosima | 64.1 | 7.8 | NW | 2 | 0 SK | b | - |
| 熊本 Kumamoto | 65.6 | 8.6 | - | 1 | 0 | b | - | 鹿兒島 Kagosima | 64.1 | 7.8 | NW | 2 | 0 SK | b | - |
| 下関 Simonoseki | 64.5 | 13.3 | NNE | 2 | 6 SK | bc | - | 鹿兒島 Kagosima | 64.1 | 7.8 | NW | 2 | 0 SK | b | - |
| 濱田 Hamada | 64.7 | 11.0 | ENE | 3 | 9 SK | c | - | 鹿兒島 Kagosima | 64.1 | 7.8 | NW | 2 | 0 SK | b | - |
| 境 Sakai | 64.2 | 13.8 | NNW | 2 | 8 SK | c | 1 | 鹿兒島 Kagosima | 64.1 | 7.8 | NW | 2 | 0 SK | b | - |
| 宮津 Miyazu | 64.0 | 9.6 | SSW | 2 | 4 SK | bc | 1 | 鹿兒島 Kagosima | 64.1 | 7.8 | NW | 2 | 0 SK | b | - |
| 津 Tsu | 63.0 | 10.5 | WSW | 3 | 2 SK | b | - | 鹿兒島 Kagosima | 64.1 | 7.8 | NW | 2 | 0 SK | b | - |
| 岐阜 Gifu | 62.7 | 10.6 | WNW | 2 | 4 SK | bc | - | 鹿兒島 Kagosima | 64.1 | 7.8 | NW | 2 | 0 SK | b | - |
| 岐阜 Gifu | 62.3 | 10.8 | - | 1 | 2 KC | b | - | 鹿兒島 Kagosima | 64.1 | 7.8 | NW | 2 | 0 SK | b | - |
| 名古屋 Nagoya | 62.3 | 10.8 | - | 2 | 4 KC | b | - | 鹿兒島 Kagosima | 64.1 | 7.8 | NW | 2 | 0 SK | b | - |
| 濱松 Hamamatsu | 61.1 | 14.3 | NW | 4 | 0 | b | - | 鹿兒島 Kagosima | 64.1 | 7.8 | NW | 2 | 0 SK | b | - |
| 長津呂 Nagaturo | 58.9 | 18.4 | W | 8 | 8 CS | c | 2 | 鹿兒島 Kagosima | 64.1 | 7.8 | NW | 2 | 0 SK | b | - |
| 沼津 Numadu | 59.2 | 12.7 | ENE | 3 | 2 KC | b | 29 | 鹿兒島 Kagosima | 64.1 | 7.8 | NW | 2 | 0 SK | b | - |
| 横濱 Yokohama | 59.6 | 15.0 | NNW | 6 | 3 CK | bc | - | 鹿兒島 Kagosima | 64.1 | 7.8 | NW | 2 | 0 SK | b | - |
| 東京 Tokyo | 59.8 | 14.1 | NW | 3 | 7 C | bc | - | 鹿兒島 Kagosima | 64.1 | 7.8 | NW | 2 | 0 SK | b | - |
| 熊谷 Kumagaya | 59.9 | 13.4 | WNW | 2 | 6 SK | bc | - | 鹿兒島 Kagosima | 64.1 | 7.8 | NW | 2 | 0 SK | b | - |
| 布良 Mera | 58.9 | 16.9 | NE | 2 | 7 C | bc | - | 鹿兒島 Kagosima | 64.1 | 7.8 | NW | 2 | 0 SK | b | - |
| 銚子 Tyōsi | 58.9 | 17.9 | NNE | 8 | 8 C | bc | - | 鹿兒島 Kagosima | 64.1 | 7.8 | NW | 2 | 0 SK | b | - |
| 八丈島 Hatidōyōzima | 59.7 | 19.5 | NW | 3 | 10 KC | c | - | 鹿兒島 Kagosima | 64.1 | 7.8 | NW | 2 | 0 SK | b | - |
| 父島 Titōzima | 59.1 | 25.8 | - | 1 | 10 N | c | 16 | 鹿兒島 Kagosima | 64.1 | 7.8 | NW | 2 | 0 SK | b | - |
| 筑波山 Tukubasan | 60.4 | 9.9 | N | 5 | 6 KC | bc | - | 鹿兒島 Kagosima | 64.1 | 7.8 | NW | 2 | 0 SK | b | - |
| 高山 Takayama | 63.5 | 7.9 | - | 0 | 10 S | c | - | 鹿兒島 Kagosima | 64.1 | 7.8 | NW | 2 | 0 SK | b | - |
| 飯田 Iida | 62.2 | 6.4 | - | 0 | 0 | b | - | 鹿兒島 Kagosima | 64.1 | 7.8 | NW | 2 | 0 SK | b | - |
| 松本 Matumoto | 63.3 | 5.6 | - | 0 | 6 SK | bc | - | 鹿兒島 Kagosima | 64.1 | 7.8 | NW | 2 | 0 SK | b | - |
| 長野 Nagano | 62.4 | 7.6 | - | 0 | 1 SK | b | - | 鹿兒島 Kagosima | 64.1 | 7.8 | NW | 2 | 0 SK | b | - |
| 甲府 Kōfu | 61.0 | 7.9 | - | 1 | 1 C | b | - | 鹿兒島 Kagosima | 64.1 | 7.8 | NW | 2 | 0 SK | b | - |
| 前橋 Maebasi | 60.1 | 12.9 | NNW | 6 | 0 SK | b | 4 | 鹿兒島 Kagosima | 64.1 | 7.8 | NW | 2 | 0 SK | b | - |
| 足尾 Asio | 60.2 | 8.8 | - | 0 | 0 | b | - | 鹿兒島 Kagosima | 64.1 | 7.8 | NW | 2 | 0 SK | b | - |
| 宇都宮 Utunomiya | 59.6 | 9.5 | - | 0 | 10 KC | c | - | 鹿兒島 Kagosima | 64.1 | 7.8 | NW | 2 | 0 SK | b | - |
| 福島 Fukuoka | 60.7 | 11.1 | - | 1 | 2 K | b | - | 鹿兒島 Kagosima | 64.1 | 7.8 | NW | 2 | 0 SK | b | - |
| 彦根 Hikone | 62.6 | 13.5 | NW | 2 | 1 SK | b | - | 鹿兒島 Kagosima | 64.1 | 7.8 | NW | 2 | 0 SK | b | - |
| 伊吹山 Ibukisan | 64.2 | 2.2 | NNW | 12 | 10 S | c | - | 鹿兒島 Kagosima | 64.1 | 7.8 | NW | 2 | 0 SK | b | - |
| 福井 Fukui | 63.1 | 10.2 | - | 1 | 0 SK | b | 4 | 鹿兒島 Kagosima | 64.1 | 7.8 | NW | 2 | 0 SK | b | - |
| 金澤 Kanazawa | 63.2 | 12.3 | SW | 2 | 9 SK | c | 7 | 鹿兒島 Kagosima | 64.1 | 7.8 | NW | 2 | 0 SK | b | - |
| 輪島 Wajima | 63.4 | 10.5 | SSW | 2 | 10 N | r | 10 | 鹿兒島 Kagosima | 64.1 | 7.8 | NW | 2 | 0 SK | b | - |
| 伏木 Husiki | 63.5 | 11.4 | SW | 2 | 10 KN | r | 6 | 鹿兒島 Kagosima | 64.1 | 7.8 | NW | 2 | 0 SK | b | - |
| 高田 Takata | 62.8 | 11.9 | NW | 2 | 7 N | r | 9 | 鹿兒島 Kagosima | 64.1 | 7.8 | NW | 2 | 0 SK | b | - |
| 新潟 Niigata | 61.4 | 13.3 | SSW | 3 | 10 N | c | 6 | 鹿兒島 Kagosima | 64.1 | 7.8 | NW | 2 | 0 SK | b | - |
| 相川 Aikawa | 61.6 | 13.3 | NNW | 5 | 8 N | c | 5 | 鹿兒島 Kagosima | 64.1 | 7.8 | NW | 2 | 0 SK | b | - |

拾月拾七日午后六時各地觀測表
OBSERVATIONS at 6p.m. (135° M.S.T.) October 17 1929

| 測候所 STATIONS | 氣壓 Air Press. mm. 700+ | 氣溫 Air Temp. °C | 風向 | | 雲量 Clouds Amt. Form | 雲形 Weather | 雨量 Precip. mm. (2) | 測候所 STATIONS | 氣壓 Air Press. mm. 700+ | 氣溫 Air Temp. °C | 風向 | | 雲量 Clouds Amt. Form | 雲形 Weather | 雨量 Precip. mm. (2) |
|-----------------|------------------------------|-----------------------|------|------|---------------------------|---------------|--------------------------|-----------------|------------------------------|-----------------------|------|------|---------------------------|---------------|--------------------------|
| | | | Dir. | Vel. | | | | | | | Dir. | Vel. | | | |
| パラオ Palau | 55.3 | 26.6 | WSW | 7 10 | KN | c | 4 | 仁川 Zinsen | 64.2 | 11.9 | NNW | 9 3 | SK | bc | - |
| 恒春 Kōsyun | 58.8 | 25.8 | NE | 7 10 | SK | c | - | 江陵 Kōryō | 62.2 | 12.2 | SW | 2 0 | SK | b | - |
| 澎湖 Hōko | 59.8 | 23.5 | NNE | 14 4 | SK | bc | - | 元山 Gensan | 63.0 | 11.2 | W | 2 0 | SK | b | - |
| 臺北 Taihoku | 63.4 | 21.5 | E | 5 10 | SK | c | - | 城津 Zōsin | 61.5 | 10.8 | NNW | 7 2 | SK | b | - |
| 石垣 Isigakizima | 59.5 | 22.4 | NNE | 6 10 | N | r | 1 | 雄基 Yūki | 61.6 | 8.0 | N | 10 7 | SK | bc | - |
| 那覇 Naha | 60.7 | 22.0 | NE | 8 10 | S | c | 1 | 中江鎮 Tyūkōtin | 63.5 | 6.0 | W | 2 1 | SK | b | - |
| 名瀬 Naze | 62.3 | 17.3 | N | 5 10 | SK | c | - | 龍岩浦 Ryūganpo | 65.7 | 9.9 | NW | 2 0 | SK | b | - |
| 鹿児島 Kagosima | 60.9 | 18.6 | W | 2 1 | SK | b | - | 大連 Dairen | 67.2 | 11.6 | NNW | 5 0 | - | b | - |
| 宮崎 Miyazaki | 62.9 | 16.1 | NW | 4 0 | - | b | - | 營口 Yinkow | 66.0 | 13.0 | - | 1 0 | - | b | - |
| 熊本 Kumamoto | 60.8 | 17.9 | NNW | 4 4 | C | bc | - | 奉天 Mukden | 65.6 | 9.6 | - | 0 0 | SK | b | - |
| 足摺 Asizuri | 60.6 | 17.9 | - | 0 3 | C | bc | - | 長春 Changchun | 64.3 | 8.0 | - | 1 0 | - | b | - |
| 高知 Kōti | 59.5 | 19.6 | WNW | 6 9 | SK | c | - | 天津 Tientsin | 66.2 | 18.5 | - | 1 0 | - | b | - |
| 室戸 Muroto | 59.9 | 18.4 | - | 1 8 | SK | c | - | 青島 Tsingtau | 65.8 | 18.6 | NW | 3 0 | - | b | - |
| 和歌山 Wakayama | 58.5 | 20.6 | NNW | 5 10 | SC | c | - | 上海 Shanghai | 66.9 | 19.2 | NNW | 3 0 | - | b | - |
| 潮岬 Siomisaki | 62.3 | 17.3 | NNW | 7 1 | K | b | - | ラサライ Rasazima | - | - | - | - | - | - | - |
| 大分 Oita | 61.6 | 17.2 | NW | 2 2 | SK | b | - | 大東島 Ooagarizima | 59.3 | - | - | 6 10 | SK | c | - |
| 松山 Matuyama | 60.6 | 19.4 | NW | 8 2 | SK | b | - | 多度津 Tadotsu | 62.4 | 16.5 | N | 2 0 | SK | b | - |
| 廣島 Hiroshima | 60.6 | 18.0 | NW | 3 0 | SK | b | - | 廣島 Hiroshima | 60.6 | 18.0 | NW | 3 0 | SK | b | - |
| 岡山 Okayama | 59.5 | 19.9 | WNW | 4 8 | SK | c | - | 大阪 Oosaka | 63.9 | 17.2 | WNW | 3 7 | SK | bc | - |
| 長江 Tomie | 63.6 | 14.9 | WNW | 4 0 | SK | b | - | 長崎 Nagasaki | 63.0 | 16.4 | W | 2 3 | K | bc | - |
| 福岡 Fukuoka | 63.0 | 16.4 | W | 2 3 | K | bc | - | 福岡 Hukuoka | 63.0 | 16.4 | W | 2 3 | K | bc | - |
| 熊本 Kumamoto | 62.9 | 15.8 | W | 3 0 | SK | b | - | 熊本 Kumamoto | 62.9 | 15.8 | W | 3 0 | SK | b | - |
| 下関 Simonoseki | 62.8 | 15.6 | W | 5 3 | SK | bc | - | 下関 Simonoseki | 62.8 | 15.6 | W | 5 3 | SK | bc | - |
| 濱田 Hamada | 61.6 | 14.8 | W | 2 9 | SK | c | - | 境 Sakai | 60.6 | 16.4 | WSW | 6 4 | SK | bc | - |
| 境 Sakai | 60.6 | 16.4 | WSW | 6 4 | SK | bc | - | 宮津 Miyazu | 58.8 | 17.7 | WNW | 3 10 | SK | c | - |

天氣圖
WEATHER CHART.
THE CENTRAL METEOROLOGICAL OBSERVATORY OF JAPAN. TOKYO.



明治廿七年三月七日第三種郵便物認可
昭和四年十月廿一日發行

發行人 發行所
東京市神田區竹平町番地

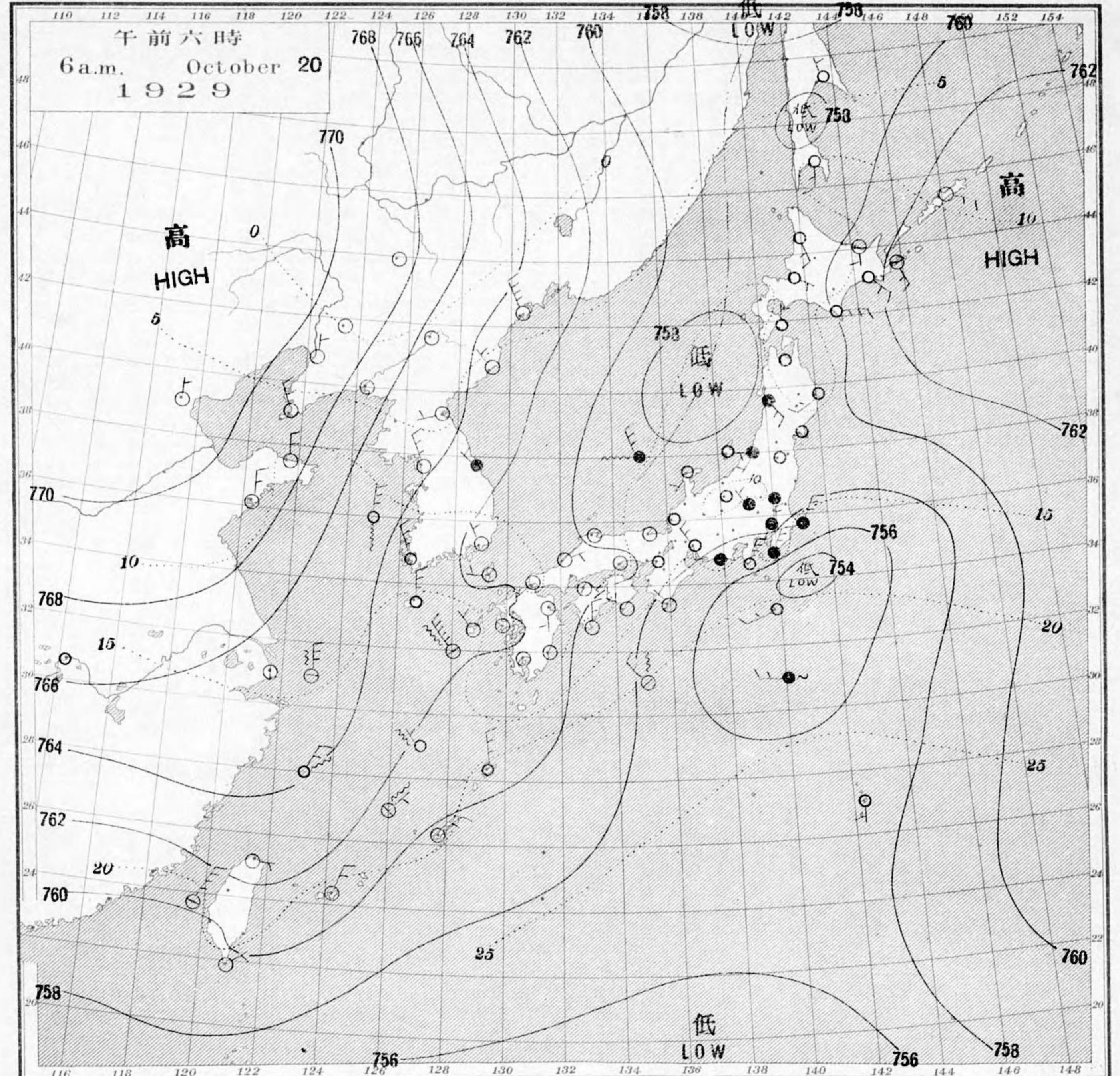
中央氣象臺

東京市神田區西小川町一丁目四番地 電話九段一八四四番
印刷販賣者 清華堂 山田忠義 (定價郵稅共壹拾五錢)

| | | | | | |
|-----------------------|------------|--------------------|-------------------------------|-------------------------------|---------------------|
| 等壓線 Isobaric line | ○ 快晴 Clear | ⊗ 雪 Snow | ○ 軟風 Light Wind 2-4 m.p.s. | ⊗ 烈風 Strong Gale 29-35 m.p.s. | ⊗ 颶風 Hurricane 40 > |
| 等溫線 Isothermal line | ⊙ 晴 Fair | ⊙ 霧 Fog | ○ 和風 Moderate Wind 4-6 m.p.s. | ⊗ 15-20 m.p.s. | ⊗ 29-35 m.p.s. |
| Line of discontinuity | ⊙ 雲 Cloudy | ⊙ 雷雨 Thunder-storm | ○ 疾風 Strong Wind 6-10 m.p.s. | ⊗ 20-25 " | ⊗ 35-40 " |
| 不連續線 Discontinuity | ● 雨 Rain | ⊙ 濃煙霧 Thick haze | ○ 強風 Gale 10-15 m.p.s. | ⊗ 25-29 " | ⊗ 40 < |

波模樣 Sea Disturbance; 無記號海面平滑 No symbol means dead calm; 海面穏和 Smooth; 波小 Small Swell; 波少 Little Swell; 波可 Moderate; 浪稍高 Rough; 浪甚高 Very high; 怒濤 Phenomenal; 方向ハナリ又ハ浪ノ来方 Direction shows in which swell or roller comes.

天氣圖
WEATHER CHART.
THE CENTRAL METEOROLOGICAL OBSERVATORY OF JAPAN. TOKYO.



天氣圖第二九三號

| 天氣豫報 | | WEATHER FORECASTS | |
|---------------|-------------------------------|-------------------|---------------------------------|
| 第一區 北乃至東風 晴所曇 | I N-E fair, cloudy at places | 第二區 北乃至西風 晴 | II N-W fair |
| 第三區 全 | III N-W fair | 第四區 全 | IV N-W fair |
| 第五區 全 天氣良好 | V N-W improving | 第六區 南乃至西風 全 | VI S-W improving |
| 第七區 南乃至西風 雲少雨 | VII N-E cloudy with some rain | 第八區 北乃至東風 雲少雨 | VIII N-E rainy, improving later |
| 第九區 全 雨後天氣良好 | IX N-W rainy, improving later | | |

東京豫報 TOKYO.
今晚北風 雲
明日北風 天氣良好 溫度下降

天氣概況
低氣壓ハ東洋西上ノ房総沖ニアリ是ニ北東ニ進
行中ノ関東及北東北北海道ニ雨ヲ降ルニ付
スガ支那北部ノ高氣壓ハ可ク勢力ヲ増シ南
東ニ突キ出ルニ據ルニ對シ九州ノ關西
方面ハ一帯ニ晴レテ居ラス全朝ノ溫度ハ一
般ニ低ク九州ノ瀬戸内方面ニ平年ヨリ四五
度位低クナリ居ラス

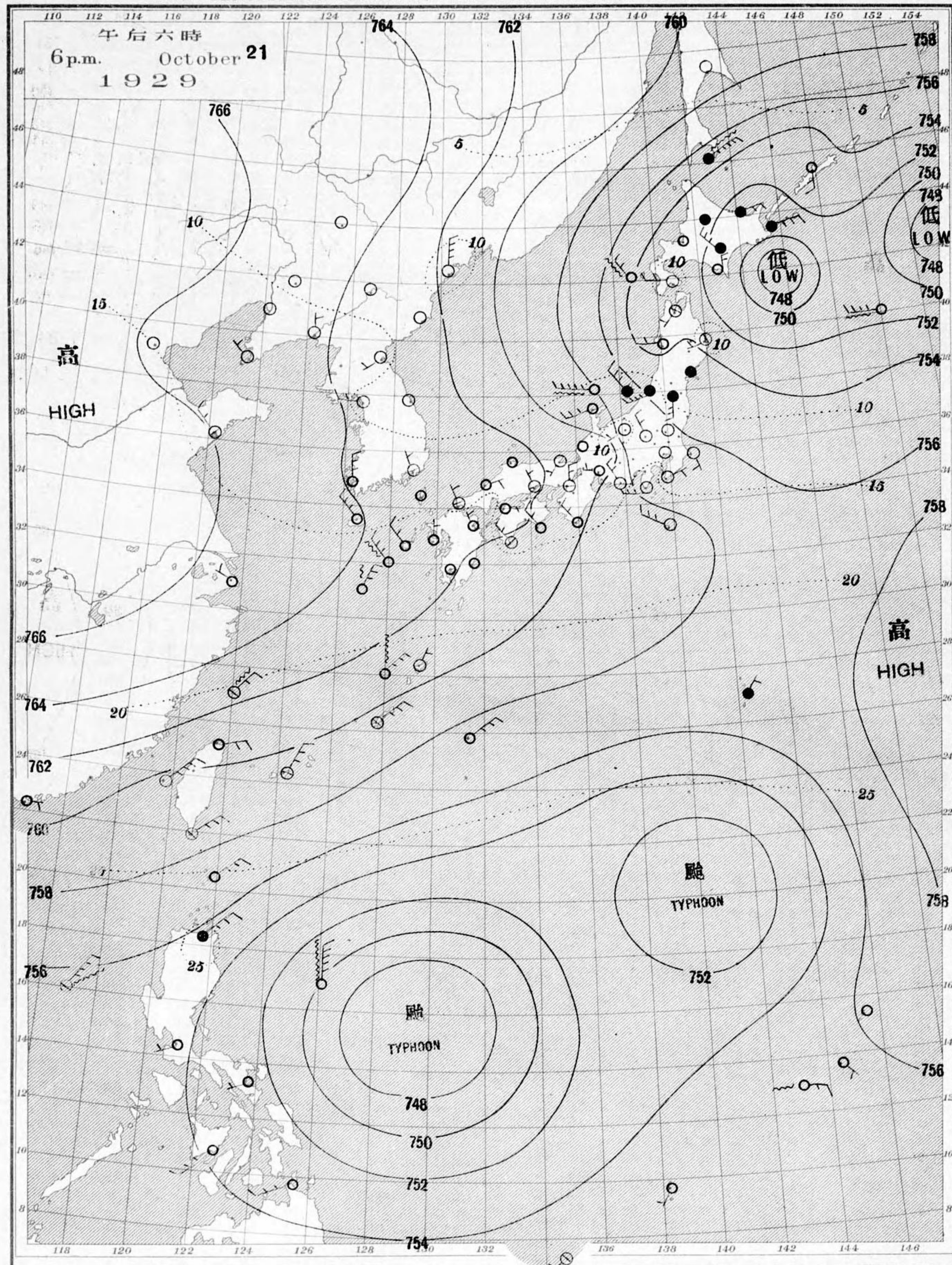
拾月拾九日午前六時各地觀測表
OBSERVATIONS at 6am. (135° M.S.T.) October 191929

| 測候所 STATIONS | 氣壓 Air Press. mm. 700+ | 氣溫 Air Temp. °C | 風向 | | 風速 Vel. m/s | 雲量 | | 雲形 | 天氣 | 雨量 Precip. mm. (1) | 測候所 STATIONS | 氣壓 Air Press. mm. 700+ | 氣溫 Air Temp. °C | 風向 | | 風速 Vel. m/s | 雲量 | | 雲形 | 天氣 | 雨量 Precip. mm. (1) |
|-----------------|------------------------------|-----------------------|----------|--------|-------------------|-------|-----------------|---------------|----------------|--------------------------|-----------------|------------------------------|-----------------------|--------|-------|-------------------|---------------|------|----|----|--------------------------|
| | | | Dir. | Force | | Amt. | Form | | | | | | | Dir. | Force | | Amt. | Form | | | |
| パラオ Palau | 54.7 | 27.7 | WSW | 6 | 10 | CS | c | 14 | 山形 Yamagata | 66.6 | 3.2 | - | 0 | 10 | S | f | 1 | | | | |
| 恒春 Kōsyun | 59.8 | 23.0 | NNE | 7 | 10 | SK | c | - | 秋田 Akita | 64.7 | 8.1 | E | 2 | 10 | SK | c | 10 | | | | |
| 臺東 Taitō | 61.3 | 20.3 | NE | 3 | 0 | KC | b | - | 水戸 Mito | 64.5 | 10.0 | NW | 2 | 7 | SK | bc | - | | | | |
| 臺南 Tainan | 59.9 | 19.0 | - | 0 | 0 | - | b | - | 金山 Kanayama | 65.4 | 5.6 | NNW | 3 | 0 | K | b | - | | | | |
| 澎湖 Hōko | 60.3 | 22.3 | NNE | 10 | 0 | - | b | - | 石巻 Isinomaki | 65.0 | 3.9 | N | 2 | 10 | C | f | - | | | | |
| 臺北 Taihoku | 63.0 | 17.6 | ENE | 3 | 0 | SK | b | - | 水澤 Midusawa | 66.4 | 2.2 | NNE | 2 | 0 | S | b | - | | | | |
| 石垣 Isigakizima | 61.4 | 20.8 | NNE | 2 | 7 | SK | bc | - | 盛岡 Morioka | 65.3 | 6.2 | W | 5 | 0 | - | bc | - | | | | |
| 那覇 Naha | 61.0 | 19.6 | NNE | 3 | 1 | SK | b | - | 宮古 Miyako | 64.9 | 5.0 | - | 0 | 4 | SK | bc | 5 | | | | |
| 名瀬 Naze | 61.8 | 21.0 | NNE | 5 | 10 | SK | c | - | 青森 Aomori | 65.0 | 4.7 | - | 1 | 1 | SK | b | - | | | | |
| 鹿兒島 Kagosima | 63.7 | 10.1 | NW | 2 | 8 | SK | c | - | 函館 Hakodate | 64.2 | 9.6 | S | 6 | 1 | K | b | - | | | | |
| 宮崎 Miyazaki | 63.9 | 10.5 | - | 1 | 6 | CK | bc | - | 札幌 Sapporo | 64.9 | 3.0 | - | 0 | 0 | SK | b | - | | | | |
| 熊本 Kumamoto | 64.6 | 6.5 | - | 1 | 0 | - | b | - | 羽幌 Haboro | 63.5 | 8.7 | S | 4 | 10 | SK | c | - | | | | |
| 足摺 Asizuri | 63.3 | 15.1 | NNW | 2 | 8 | SK | c | - | 旭川 Asahigawa | 64.7 | 2.6 | - | 0 | 10 | S | f | - | | | | |
| 高知 Kōti | 63.8 | 10.6 | WSW | 7 | 0 | K | b | - | 浦河 Urakawa | 65.5 | 9.8 | NNE | 3 | 10 | N | r | 4 | | | | |
| 室戸 Muroto | 63.2 | 13.7 | NNE | 3 | 0 | SK | b | - | 帯広 Obihiro | 65.9 | 1.5 | - | 1 | 10 | S | f | 1 | | | | |
| 徳島 Tokushima | 64.4 | 12.4 | WNW | 5 | 7 | SK | bc | - | 網走 Abasiri | 64.3 | 7.2 | SSW | 3 | 0 | SK | b | - | | | | |
| 和歌山 Wakayama | 63.7 | 7.4 | ENE | 4 | 0 | - | b | - | 釧路 Kusiro | 65.8 | 1.6 | NW | 2 | 0 | SK | b | - | | | | |
| 潮岬 Shimisaki | 62.5 | 12.5 | ENE | 3 | 0 | SK | b | - | 根室 Nemuro | 65.5 | 7.8 | S | 2 | 3 | SK | bc | - | | | | |
| 大分 Ōita | 64.8 | 8.7 | - | 0 | 0 | K | b | - | 紗那 Syana | 65.2 | -1.4 | SSE | 3 | 8 | KC | c | - | | | | |
| 松山 Matuyama | 64.5 | 8.0 | SSE | 2 | 0 | SK | b | - | 大泊 Ootomari | 62.1 | 3.0 | E | 2 | 2 | SC | b | - | | | | |
| 多度津 Tadotsu | 64.5 | 8.0 | SE | 2 | 8 | SK | c | - | 釜石 Sikka | 59.9 | -0.6 | - | 1 | 0 | - | b | - | | | | |
| 廣島 Hiroshima | 65.1 | 6.7 | NNE | 2 | 0 | - | b | - | 釜山 Husan | 65.1 | 11.4 | - | 1 | 0 | K | b | - | | | | |
| 岡山 Okayama | 64.6 | 9.8 | - | 0 | 9 | SK | c | - | 濟州島 Saisyūtō | 66.3 | 7.3 | S | 3 | 0 | SK | b | - | | | | |
| 神戸 Kobe | 64.1 | 10.8 | NE | 2 | 0 | SK | b | - | 木浦 Moppo | 66.3 | 7.4 | - | 1 | 0 | - | b | - | | | | |
| 大阪 Ōsaka | 64.2 | 8.4 | ENE | 2 | 0 | KC | b | - | 下関 Simonoseki | 66.2 | 7.5 | SSE | 4 | 0 | - | b | - | | | | |
| 京都 Kyōto | 64.5 | 7.1 | - | 0 | 9 | SK | c | - | 仁川 Zinsen | 64.0 | 9.2 | SW | 2 | 0 | SK | b | - | | | | |
| 六木 Yagi | 64.1 | 15.7 | - | 1 | 4 | SK | bc | - | 江陵 Kōryō | 64.5 | 10.3 | WSW | 2 | 7 | C | bc | - | | | | |
| 富江 Tomie | 64.4 | 14.5 | N | 2 | 0 | SK | b | - | 元山 Gensan | 62.6 | 6.6 | - | 1 | 10 | CS | c | - | | | | |
| 長崎 Nagasaki | 64.9 | 10.7 | - | 1 | 1 | SK | b | - | 咸興 Hwŭng | 62.1 | 5.7 | - | 1 | 10 | SK | c | - | | | | |
| 佐賀 Saga | 64.8 | 7.6 | - | 0 | 1 | SK | b | - | 中江津 Tyūkōtin | 61.9 | 5.7 | ENE | 2 | 10 | N | r | - | | | | |
| 瀨戶 Hukuoka | 64.7 | 4.6 | - | 1 | 7 | KC | bc | - | 龍岩浦 Ryūganpo | 63.4 | 9.2 | E | 6 | 9 | ZN | c | 5 | | | | |
| 廣原 Iwahara | 65.0 | 11.1 | - | 1 | 0 | SK | b | - | 大連 Dairen | 66.0 | 11.2 | NW | 5 | 8 | SK | c | - | | | | |
| 下関 Simonoseki | 65.0 | 10.6 | SW | 2 | 9 | SK | c | - | 營口 Yinkow | 66.5 | 7.8 | E | 5 | 10 | CS | c | - | | | | |
| 濱田 Hamada | 65.0 | 6.5 | ENE | 3 | 6 | SK | bc | - | 奉天 Mukden | 65.4 | 5.0 | - | 0 | 6 | SK | bc | - | | | | |
| 境 Sakai | 64.9 | 11.9 | - | 0 | 10 | N | r | 3 | 長春 Changchun | 62.2 | 1.7 | SW | 5 | 0 | - | b | - | | | | |
| 宮津 Miyadu | 64.0 | 11.2 | SSW | 2 | 9 | SK | c | - | 天津 Tientsin | 65.3 | 15.3 | SSE | 3 | 0 | - | b | - | | | | |
| 津 Tu | 64.4 | 12.7 | WSW | 2 | 10 | SK | c | - | 青島 Tsingtau | 66.3 | 10.5 | - | 0 | 0 | C | b | - | | | | |
| 威海衛 Wei-hai-wei | 63.5 | 10.4 | NW | 2 | 9 | SK | c | - | 上海 Shanghai | 66.3 | 10.5 | - | 0 | 0 | C | b | - | | | | |
| 名古屋 Nagoya | 63.2 | 10.3 | W | 2 | 10 | SK | c | - | ラサライ Rasazima | 62.7 | 14.3 | - | 1 | 10 | SK | c | - | | | | |
| 濱松 Hamamatu | 62.7 | 14.3 | - | 1 | 10 | SK | c | - | 長津呂 Nagaturo | 61.2 | 16.2 | NE | 14 | 9 | CK | c | - | | | | |
| 長津呂 Nagaturo | 61.2 | 16.2 | NE | 14 | 9 | CK | c | - | 沼津 Numadu | 63.7 | 14.3 | E | 2 | 10 | SK | c | - | | | | |
| 沼津 Numadu | 63.7 | 14.3 | E | 2 | 10 | SK | c | - | 横濱 Yokohama | 64.3 | 12.0 | N | 8 | 4 | SK | bc | - | | | | |
| 横濱 Yokohama | 64.3 | 12.0 | N | 8 | 4 | SK | bc | - | 東京 Tōkyō | 64.7 | 12.0 | WNW | 3 | 10 | KC | c | - | | | | |
| 東京 Tōkyō | 64.7 | 12.0 | WNW | 3 | 10 | KC | c | - | 熊谷 Kumagaya | 65.4 | 9.3 | - | 1 | 9 | SK | c | - | | | | |
| 熊谷 Kumagaya | 65.4 | 9.3 | - | 1 | 9 | SK | c | - | 布良 Mera | 63.3 | 14.0 | NE | 4 | 7 | C | bc | - | | | | |
| 布良 Mera | 63.3 | 14.0 | NE | 4 | 7 | C | bc | - | 糸子 Tyōsi | 63.4 | 17.0 | NNE | 9 | 10 | SK | c | - | | | | |
| 糸子 Tyōsi | 63.4 | 17.0 | NNE | 9 | 10 | SK | c | - | 八丈島 Hatidōzima | 60.3 | 20.3 | E | 7 | 10 | N | c | 3 | | | | |
| 八丈島 Hatidōzima | 60.3 | 20.3 | E | 7 | 10 | N | c | 3 | 父島 Titizima | 57.8 | 24.5 | - | 1 | 3 | KC | bc | 14 | | | | |
| 父島 Titizima | 57.8 | 24.5 | - | 1 | 3 | KC | bc | 14 | 筑波山 Tukubasan | 65.6 | 6.8 | NE | 8 | 9 | SK | c | - | | | | |
| 筑波山 Tukubasan | 65.6 | 6.8 | NE | 8 | 9 | SK | c | - | 高山 Takayama | 66.3 | 4.5 | - | 0 | 10 | S | c | - | | | | |
| 高山 Takayama | 66.3 | 4.5 | - | 0 | 10 | S | c | - | 飯田 Iida | 65.4 | 7.1 | - | 0 | 10 | SK | c | - | | | | |
| 飯田 Iida | 65.4 | 7.1 | - | 0 | 10 | SK | c | - | 松本 Matsumoto | 66.9 | 4.4 | - | 0 | 2 | SK | b | - | | | | |
| 松本 Matsumoto | 66.9 | 4.4 | - | 0 | 2 | SK | b | - | 長野 Nagano | 66.4 | 3.7 | - | 0 | 0 | KC | b | - | | | | |
| 長野 Nagano | 66.4 | 3.7 | - | 0 | 0 | KC | b | - | 甲府 Kōfu | 64.9 | 9.3 | - | 0 | 10 | SK | c | - | | | | |
| 甲府 Kōfu | 64.9 | 9.3 | - | 0 | 10 | SK | c | - | 前橋 Maebasi | 65.4 | 8.1 | NNW | 4 | 7 | KC | bc | - | | | | |
| 前橋 Maebasi | 65.4 | 8.1 | NNW | 4 | 7 | KC | bc | - | 足尾 Asio | 65.7 | 4.5 | - | 1 | 8 | KC | b | - | | | | |
| 足尾 Asio | 65.7 | 4.5 | - | 1 | 8 | KC | b | - | 宇都宮 Utsunomiya | 65.3 | 9.4 | - | 1 | 0 | KC | b | - | | | | |
| 宇都宮 Utsunomiya | 65.3 | 9.4 | - | 1 | 0 | KC | b | - | 福島 Fukushima | 66.5 | 3.2 | - | 1 | 0 | K | b | - | | | | |
| 福島 Fukushima | 66.5 | 3.2 | - | 1 | 0 | K | b | - | 彦根 Hikone | 63.7 | 9.4 | - | 1 | 9 | SK | c | - | | | | |
| 彦根 Hikone | 63.7 | 9.4 | - | 1 | 9 | SK | c | - | 伊吹山 Ibukisan | 64.4 | 5.9 | SSW | 2 | 10 | SK | c | - | | | | |
| 伊吹山 Ibukisan | 64.4 | 5.9 | SSW | 2 | 10 | SK | c | - | 福井 Fukui | 64.4 | 7.8 | - | 1 | 10 | SK | c | - | | | | |
| 福井 Fukui | 64.4 | 7.8 | - | 1 | 10 | SK | c | - | 金澤 Kanazawa | 64.3 | 10.3 | E | 2 | 9 | KC | c | 3 | | | | |
| 金澤 Kanazawa | 64.3 | 10.3 | E | 2 | 9 | KC | c | 3 | 輪島 Wazima | 64.8 | 8.2 | S | 2 | 6 | SK | bc | - | | | | |
| 輪島 Wazima | 64.8 | 8.2 | S | 2 | 6 | SK | bc | - | 伏木 Husiki | 64.9 | 10.2 | SSW | 2 | 9 | KC | c | 4 | | | | |
| 伏木 Husiki | 64.9 | 10.2 | SSW | 2 | 9 | KC | c | 4 | 高田 Takata | 64.9 | 9.0 | - | 1 | 1 | SK | b | 4 | | | | |
| 高田 Takata | 64.9 | 9.0 | - | 1 | 1 | SK | b | 4 | 新潟 Niigata | 65.1 | 9.3 | S | 3 | 1 | SK | b | 1 | | | | |
| 新潟 Niigata | 65.1 | 9.3 | S | 3 | 1 | SK | b | 1 | 相川 Aikawa | 64.8 | 13.1 | E | 2 | 10 | N | c | - | | | | |
| 相川 Aikawa | 64.8 | 13.1 | E | 2 | 10 | N | c | - | 天氣 Weather | 快晴 Clear | 晴 Fair | 曇 Cloudy | 雨 Rain | 雪 Snow | 霧 Fog | 雷雨 Thunderstorm | 濃霧 Thick haze | | | | |
| 天氣 Weather | 快晴 Clear | 晴 Fair | 曇 Cloudy | 雨 Rain | 雪 Snow | 霧 Fog | 雷雨 Thunderstorm | 濃霧 Thick haze | 記號 Notation | b | bc | c | r | s | f | t | h | | | | |

拾月拾八日午後六時各地觀測表
OBSERVATIONS at 6p.m. (135° M.S.T.) October 18 1929

| 測候所 STATIONS | 氣壓 Air Press. mm. 700+ | 氣溫 Air Temp. °C | 風向 | | 風速 Vel. m/s | 雲量 | | 雲形 | 天氣 | 雨量 Precip. mm. (2) | 測候所 STATIONS | 氣壓 Air Press. mm. 700+ | 氣溫 Air Temp. °C | 風向 | | 風速 Vel. m/s | 雲量 | | 雲形 | 天氣 | 雨量 Precip. mm. (2) |
|-----------------|------------------------------|-----------------------|------|-------|-------------------|------|------|----|----------------|--------------------------|-----------------|------------------------------|-----------------------|------|-------|-------------------|------|------|----|----|--------------------------|
| | | | Dir. | Force | | Amt. | Form | | | | | | | Dir. | Force | | Amt. | Form | | | |
| パラオ Palau | 54.7 | 26.7 | W | 7 | 10 | SK | c | 8 | 仁川 Zinsen | 66.6 | 11.4 | W | 2 | 0 | - | b | - | | | | |
| 恒春 Kōsyun | 59.9 | 24.9 | NNE | 6 | 4 | K | bc | - | 江陵 Kōryō | 65.8 | 12.0 | E | 2 | 0 | - | b | - | | | | |
| 澎湖 Hōko | 60.2 | 23.7 | NE | 12 | 0 | - | b | - | 元山 Gensan | 64.5 | 12.5 | - | 1 | 4 | C | bc | - | | | | |
| 臺北 Taihoku | 62.6 | 23.3 | ENE | 7 | 2 | SK | b | - | 咸興 Hwŭng | 63.0 | 11.1 | S | 4 | 0 | - | b | - | | | | |
| 石垣 Isigakizima | 61.8 | 23.1 | NE | 5 | 1 | SK | b | - | 雄基 Yūki | 64.1 | 9.5 | SSW | 5 | 0 | SK | b | - | | | | |
| 那覇 Naha | 61.0 | 21.4 | NE | 9 | 1 | SK | b | - | 中江津 Tyūkōtin | 62.4 | 9.9 | W | 2 | 1 | CK | b | - | | | | |
| 名瀬 Naze | 62.7 | 20.9 | ENE | 2 | 1 | SK | b | - | 龍岩浦 Ryūganpo | 65.4 | 12.6 | S | 3 | 8 | SK | c | - | | | | |
| 鹿兒島 Kagosima | 63.6 | 15.5 | - | 1 | 0 | - | b | - | 大連 Dairen | 64.4 | 15.3 | SSW | 6 | 1 | SK | b | - | | | | |
| 宮崎 Miyazaki | 63.8 | 17.2 | - | 1 | 0 | - | b | - | 營口 Yinkow | 62.5 | 15.4 | S | 6 | 10 | C | c | - | | | | |
| 熊本 Kumamoto | 64.0 | 15.3 | NNW | 3 | 0 | K | b | - | 奉天 Mukden | 61.2 | 14.8 | SSW | 3 | 9 | CS | c | - | | | | |
| 足摺 Asizuri | 63.6 | 15.5 | - | 1 | 0 | SK | b | - | 長春 Changchun | 59.9 | 13.3 | SSW | 5 | 10 | SC | c | - | | | | |
| 高知 Kōti | 64.0 | 15.9 | N | 3 | 1 | K | b | - | 天津 Tientsin | 63.1 | 20.5 | - | 1 | 7 | C | bc | - | | | | |
| 室戸 Muroto | 63.4 | 16.3 | NNE | 2 | 9 | SK | c | - | 青島 Tsingtau | 65.6 | 17.7 | S | 3 | 0 | - | b | - | | | | |
| 和歌山 Wakayama | 63.9 | 16.4 | NE | 3 | 10 | SK | c | - | 上海 Shanghai | 66.7 | 18.5 | RNE | 2 | 3 | C | bc | - | | | | |
| 潮岬 Shimisaki | 62.5 | 16.6 | N | 4 | 8 | SC | c | - | ラサライ Rasazima | 62.7 | 18.5 | RNE | 2 | 3 | C | bc | - | | | | |
| 大分 Ōita | 64.7 | 16.9 | NW | 2 | 2 | C | K | b | 大東島 Ōagarizima | 59.6 | - | - | N | 6 | 10 | SK | c | - | | | |
| 松山 Matuyama | 64.5 | 14.6 | - | 1 | 2 | C | K | b | 地名 | 氣壓 | 風向 | 風速 | 雲量 | 雲形 | 天氣 | 雨量 | | | | | |
| 多度津 Tadotsu | 64.5 | 17.3 | N | 6 | 8 | SK | c | - | 午前六時 6am. | 氣壓 | 風向 | 風速 | 雲量 | 雲形 | 天氣 | 雨量 | | | | | |
| 廣島 Hiroshima | 64.9 | 15.6 | - | 1 | 0 | KC | b | - | 正午 NOON | 氣壓</ | | | | | | | | | | | |

天氣圖
WEATHER CHART.
THE CENTRAL METEOROLOGICAL OBSERVATORY OF JAPAN, TOKYO.



| | | | | | |
|----------------------------|----------|------------------|-----------------------------|-----------------------------|---------------------------|
| 等壓線 Isobaric line | 快晴 Clear | 雪 Snow | 軟風 Light Wind 2-4 m.p.s. | 烈風 Strong Gale 15-20 m.p.s. | 颶風 Hurricane 29-35 m.p.s. |
| 等溫線 Isothermal line | 晴 Fair | 霧 Fog | 和風 Moderate Wind 4-6 m.p.s. | 疾風 Strong Wind 20-25 m.p.s. | |
| 不連續線 Line of discontinuity | 曇 Cloudy | 雷雨 Thunder-storm | 強風 Gale 10-15 m.p.s. | | |
| | 雨 Rain | 濃煙霧 Thick haze | | | |

波模様 Sea Disturbance: 無記號海面平滑 No symbol means dead calm; 海面穏か Smooth; 波少 Small Swell; 波可 Moderate; 浪稍高 Slight; 浪甚高 Very high; 怒濤 Phenomenal; 方向ハウキアリ Swell comes from which direction Direction shows in which swell or roller comes.

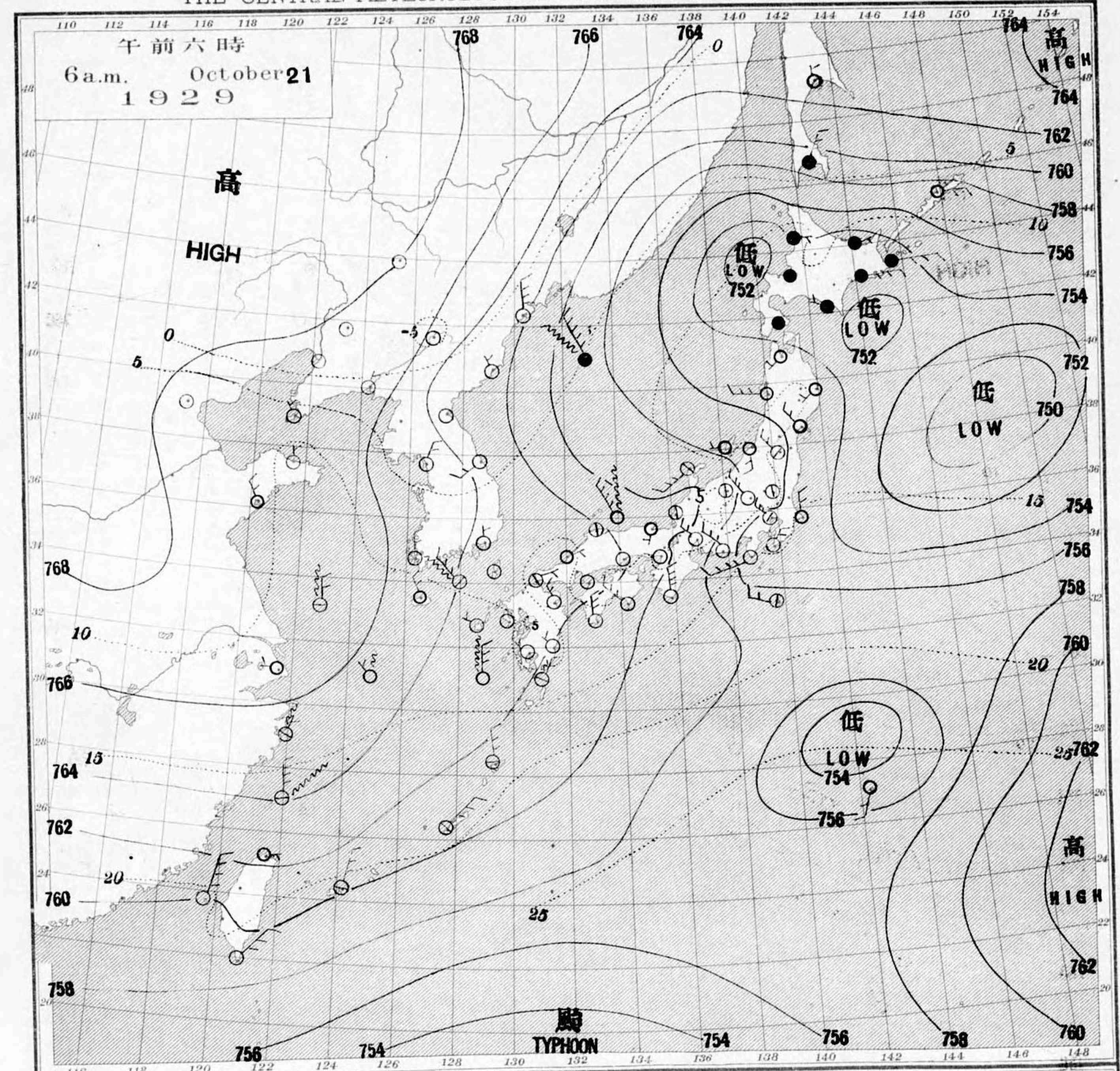
明治廿七年三月七日第三種郵便物認可
昭和四年十月廿二日發行

發行人 發行所
東京市神田區竹平町貳番地

中央氣象臺

東京市神田區西小川町二丁目四番地 電話九段二八四四番
印刷販賣者 清華堂 山田忠義 (定價郵稅共壹枚金五錢)

天氣圖
WEATHER CHART.
THE CENTRAL METEOROLOGICAL OBSERVATORY OF JAPAN, TOKYO.



| | | | |
|----------|---|-----------------------------|----------------|
| 天氣圖第二九四號 | 天氣豫報 | WEATHER FORECASTS | 東京豫報 TOKYO. |
| | 第一區北亞東風 晴時々曇 | I N-E fair, cloudy at times | 今晚北風 晴時々曇 温度急降 |
| | 第二區北亞西風 晴後曇 | II N-W fair, cloudy later | 明日北風 薄寒 曇時々晴 |
| | 第三區 全 全 | III N-W fair, cloudy later | |
| | 第四區 全 全 | IV N-W fair, cloudy later | |
| | 第五區 全 晴時々曇 | V N-W fair, cloudy at times | |
| | 第六區 全 晴 | VI N-W fair | |
| | 第七區北亞東風 全 | VII N-E fair | |
| | 第八區北亞西風 天氣良好 | VIII N-W improving | |
| | 第九區南亞西風 全 | IX S-W improving | |
| | 天氣概況 | | |
| | 小低氣壓北北海道西、襟裳岬南來、北小笠原島、北、ア、北東、北東、進ア居マス、高氣壓ハ支那北部、ア、次第其、勢力ヲ伸ビテ居マス、此等、影響ヲ蒙ル、北海道、曇リ、勝テ、所々、雨ガ降ル、東、北、西、ハ、晴リ、居マス。 | | |

拾月貳拾日午前六時各地觀測表
OBSERVATIONS at 6a.m. (135° M.S.T.) October 20 1929

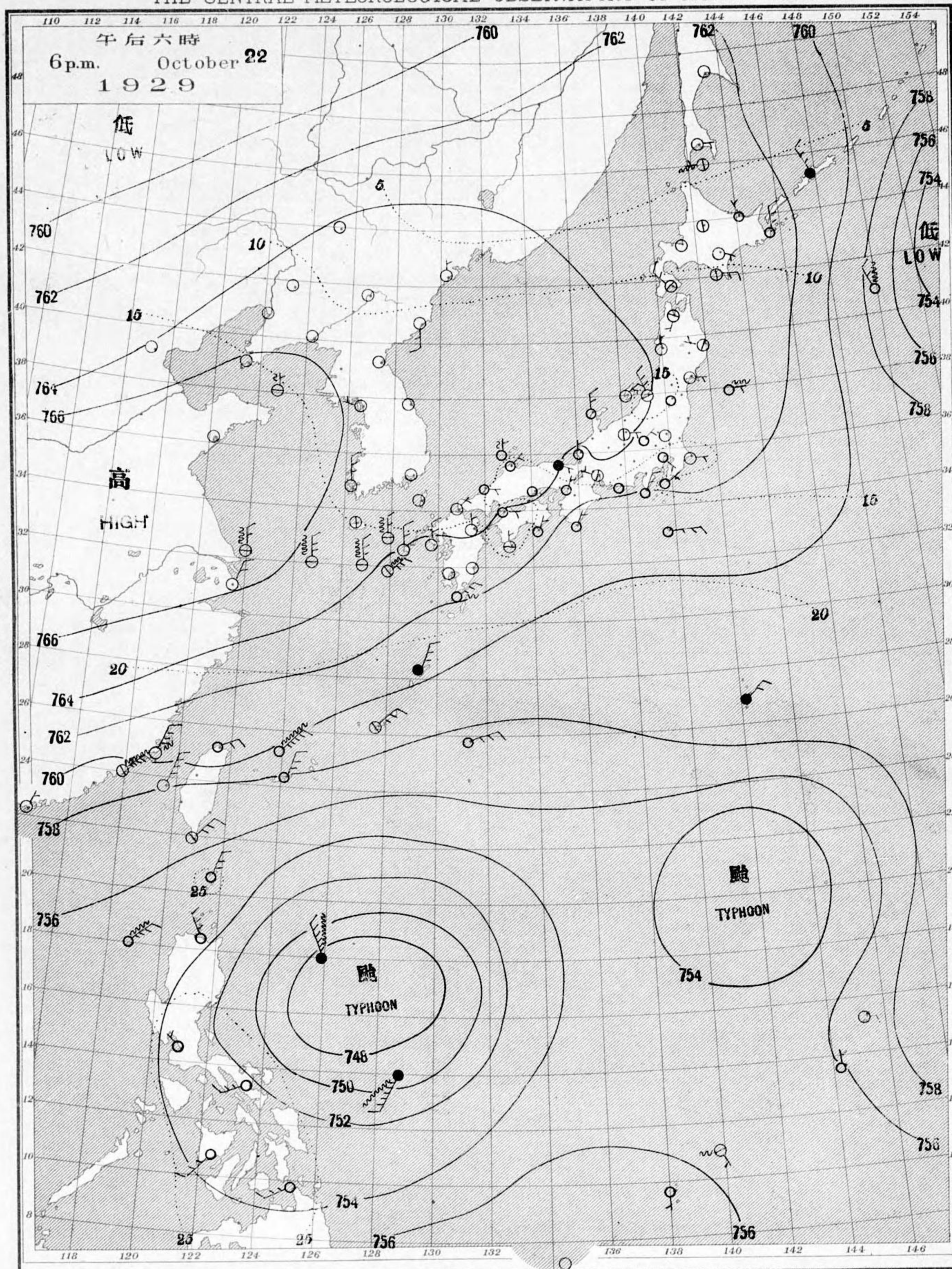
| 測候所 STATIONS | 氣壓 Air Press. mm. 700+ | 氣溫 Air Temp. °C | 風向風速 | | 雲量雲形 | | 天氣 Weather | 雨量 Precip. mm. (1) | 測候所 STATIONS | 氣壓 Air Press. mm. 700+ | 氣溫 Air Temp. °C | 風向風速 | | 雲量雲形 | | 天氣 Weather | 雨量 Precip. mm. (1) |
|-----------------|------------------------------|-----------------------|------|------|------|------|---------------|--------------------------|------------------|------------------------------|-----------------------|--------------|-------|-----------|----------|---------------|--------------------------|
| | | | Dir. | Vel. | Amt. | Form | | | | | | Dir. | Vel. | Amt. | Form | | |
| パラオ Palau | 54.9 | 27.7 | SW | 7 | 6 | K | bc | 1 | 山形 Yamagata | 59.6 | 10.4 | - | 0 | 10 | N | c | 1 |
| 恒春 Kōsūn | 59.9 | 21.0 | NE | 3 | 0 | - | b | - | 秋田 Akita | 58.6 | 12.4 | SE | 4 | 10 | N | r | 2 |
| 臺東 Taitō | 61.3 | 18.1 | NNE | 4 | 0 | - | b | - | 水戸 Mito | 59.2 | 13.4 | NNW | 2 | 10 | N | r | 2 |
| 臺南 Tainan | 59.9 | 17.3 | N | 3 | 10 | SK | c | - | 金山 Kanayama | 59.4 | 11.7 | - | 1 | 10 | SK | c | 3 |
| 澎湖 Hōko | 60.7 | 21.9 | NNE | 11 | 6 | SK | bc | - | 石巻 Isinomaki | 59.8 | 10.4 | - | 0 | 10 | S | c | - |
| 臺北 Taihoku | 63.3 | 16.7 | E | 2 | 1 | SK | bc | - | 水澤 Midusawa | 59.8 | 10.4 | - | 0 | 10 | S | c | - |
| 石垣 Isigakizima | 60.4 | 21.6 | NNE | 5 | 1 | K | b | - | 盛岡 Morioka | 59.6 | 9.8 | - | 1 | 10 | S | c | - |
| 那覇 Naha | 59.8 | 18.9 | NE | 5 | 0 | SK | c | - | 宮古 Miyako | 58.6 | 6.3 | SW | 4 | 10 | SK | c | - |
| 名瀬 Naze | 60.2 | 22.4 | N | 6 | 8 | SK | bc | - | 青森 Aomori | 58.6 | 6.3 | - | 1 | 9 | KC | c | - |
| 鹿兒島 Kagosima | 61.6 | 7.3 | - | 1 | 0 | - | b | - | 函館 Hakodate | 58.2 | 9.7 | N | 2 | 10 | SK | c | 1 |
| 宮崎 Miyazaki | 61.5 | 8.8 | - | 1 | 0 | CK | b | - | 壽都 Suttu | 58.3 | 11.6 | SSW | 4 | 10 | S | c | - |
| 熊本 Kumamoto | 62.5 | 5.0 | - | 1 | 0 | KC | b | - | 札幌 Sapporo | 58.9 | 7.4 | ESE | 2 | 9 | SK | c | - |
| 足摺 Asizuri | 59.6 | 13.5 | N | 5 | 0 | K | b | - | 羽幌 Haboro | 59.1 | 8.9 | SSE | 5 | 10 | C | c | 3 |
| 高知 Kōchi | 59.8 | 9.2 | WSW | 2 | 0 | K | b | - | 旭川 Asahigawa | 59.8 | 8.4 | - | 1 | 10 | N | r | 2 |
| 室戸 Muroto | 58.9 | 14.4 | WNW | 5 | 0 | SK | b | - | 浦河 Urakawa | 60.0 | 12.3 | E | 8 | 10 | N | c | 8 |
| 徳島 Tokushima | 59.9 | 12.0 | NW | 6 | 1 | SK | bc | - | 網走 Obihiro | 61.1 | 7.7 | - | 1 | 10 | N | r | - |
| 和歌山 Wakayama | 59.6 | 12.0 | ENE | 2 | 9 | SK | c | - | 帯広 Aburahi | 60.7 | 10.0 | S | 2 | 7 | SK | bc | - |
| 潮岬 Siomisaki | 57.9 | 15.9 | NW | 2 | 6 | SK | bc | - | 釧路 Kusiro | 61.8 | 11.6 | SE | 4 | 9 | S | c | 2 |
| 大分 Oōita | 61.6 | 6.5 | S | 2 | 0 | - | b | - | 根室 Nemuro | 62.2 | 11.1 | SSE | 5 | 6 | SK | bc | - |
| 大松 Matuyama | 60.9 | 8.2 | SE | 2 | 0 | SK | b | - | 紗那 Syana | 63.6 | 7.2 | ESE | 4 | 0 | SK | b | - |
| 多度津 Tadotsu | 60.2 | 13.7 | SW | 2 | 0 | - | b | - | 大泊 Ootomari | 59.5 | 10.0 | S | 4 | 10 | SK | c | 1 |
| 廣島 Hiroshima | 61.1 | 6.8 | NNE | 2 | 0 | - | b | - | 敷香 Sikka | 59.2 | 1.0 | NNW | 2 | 8 | S | c | - |
| 岡山 Okayama | 60.3 | 7.9 | - | 0 | 0 | - | b | - | 釜山 Husan | 60.9 | 10.2 | NNW | 2 | 1 | C | b | - |
| 神戸 Kōbe | 59.5 | 13.5 | N | 2 | 7 | KC | bc | - | 濟州島 Saisyūtō | 63.5 | 15.9 | N | 6 | 9 | SK | c | - |
| 大阪 Ōsaka | 59.5 | 14.3 | - | 1 | 10 | SK | c | - | 木浦 Moppo | 63.7 | 13.0 | NNW | 8 | 9 | SK | c | - |
| 京都 Kyōto | 59.7 | 11.9 | - | 1 | 10 | SK | c | - | 仁川 Zinsen | 64.1 | 7.5 | NNW | 8 | 0 | - | b | - |
| 八木 Yagi | 59.7 | 11.5 | - | 1 | 8 | SK | c | - | 江陵 Kōryō | 63.0 | 9.1 | NW | 3 | 10 | N | r | - |
| 富江 Tomie | 62.4 | 16.5 | NW | 3 | 1 | K | b | - | 元山 Gensan | 64.3 | 4.6 | WSW | 2 | 1 | SK | b | - |
| 長崎 Nagasaki | 62.1 | 11.7 | - | 0 | 0 | SK | b | - | 城津 Zōsin | 63.5 | 5.2 | NW | 3 | 2 | SK | b | - |
| 佐賀 Saga | 61.8 | 6.6 | - | 1 | 0 | SK | b | - | 雄基 Yūki | 63.6 | 2.1 | NNW | 11 | 0 | SK | b | - |
| 福岡 Hukuoka | 62.1 | 7.8 | SSE | 3 | 0 | K | b | - | 中江鎮 Tyūkōtin | 65.5 | 0.1 | - | 1 | 2 | K | b | 2 |
| 嚴原 Ituhara | 61.3 | 13.4 | SW | 2 | 1 | SK | b | - | 龍岩浦 Ryūganpo | 67.2 | 3.3 | - | 1 | 0 | - | b | - |
| 下関 Simonoseki | 61.3 | 12.0 | W | 2 | 1 | SK | b | - | 大連 Dairen | 69.4 | 8.0 | NNW | 4 | 0 | - | b | - |
| 濱田 Hamada | 60.4 | 9.0 | ENE | 3 | 0 | K | b | - | 營口 Yinkow | 69.7 | 1.7 | N | 3 | 0 | - | b | - |
| 境 Sakai | 59.7 | 8.0 | - | 0 | 1 | SK | b | - | 奉天 Mukden | 68.6 | 0.0 | - | 1 | 0 | - | b | - |
| 宮津 Miyadu | 59.5 | 10.2 | - | 1 | 1 | SK | b | - | 長春 Changchun | 68.3 | -4.0 | - | 1 | 0 | - | b | - |
| 津 Tu | 58.5 | 15.0 | W | 3 | 8 | SK | bc | - | 天津 Tientsin | 70.8 | 7.5 | N | 2 | 0 | - | b | - |
| 岐阜 Gifu | 58.3 | 12.2 | W | 2 | 7 | SK | bc | - | 青島 Tsingtau | 69.1 | 8.3 | N | 5 | 0 | - | b | - |
| 名古屋 Nagoya | 58.7 | 12.9 | NW | 4 | 9 | SK | bc | - | 上海 Shanghai | 65.7 | 12.0 | - | 0 | 3 | SC | bc | - |
| 濱松 Hamamatu | 57.9 | 14.9 | - | 0 | 10 | N | c | 8 | ラサライ Rasazima | - | - | - | - | - | - | - | - |
| 長津呂 Nagaturo | 56.4 | 15.4 | NNE | 9 | 10 | KN | c | 14 | 大東島 Ōogazirizima | 56.9 | 25.3 | - | 1 | 10 | KN | r | 17 |
| 沼津 Numadu | 57.7 | 14.9 | E | 2 | 10 | N | r | 9 | サイパン Saipan | 57.2 | 26.8 | - | 1 | 10 | C | c | 72 |
| 横濱 Yokohama | 58.5 | 12.6 | NNW | 9 | 10 | N | r | 14 | ポナペ Ponape | - | - | - | - | - | - | - | - |
| 東京 Tōkyō | 58.7 | 12.5 | N | 4 | 10 | N | r | 12 | 船名 | 東經 | 北緯 | 氣壓 | 風向 | 風力 | 天氣 | | |
| 熊谷 Kumagaya | 59.4 | 12.4 | NW | 2 | 10 | N | r | 5 | SHIP. | E | N | Air Pressure | Wind | Force | Weath. | | |
| 布良 Mera | 57.0 | 14.5 | NNE | 7 | 10 | N | r | 10 | Mesima | 128 | 32 | 53.4 | NW | 7 | bc | | |
| 鈍子 Tyōsi | 57.2 | 17.1 | NNE | 8 | 10 | N | r | 4 | Wakasa | m. 119 | 25 | 62.0 | NE | 6 | bc | | |
| 八丈島 Hatidyōzima | 55.7 | 21.0 | WSW | 5 | 10 | K | c | 5 | Kinryō | m. 125 | 35 | 62.7 | N | 4 | b | | |
| 父島 Titizima | 57.1 | 26.7 | S | 3 | 9 | KC | c | 6 | Syuri | m. 129 | 28 | 60.7 | NE | 4 | c | | |
| 筑波山 Tukubasan | 59.1 | 9.2 | ENE | 8 | 10 | N | r | 4 | Hakata | m. 123 | 28 | 62.8 | NNE | 3 | c | | |
| 高山 Takayama | 59.8 | 10.0 | - | 0 | 10 | N | c | 5 | Mizuho | m. 126 | 27 | 61.2 | NE | 2 | bc | | |
| 飯田 Iida | 58.6 | 10.9 | - | 0 | 10 | SK | c | 2 | Indo | m. 123 | 31 | 63.3 | N | 4 | bc | | |
| 松本 Matumoto | 59.5 | 10.0 | - | 0 | 10 | SK | c | 9 | Meikai | m. 130 | 35 | 61.5 | NNW | 3 | c | | |
| 長野 Nagano | 59.4 | 9.7 | - | 1 | 10 | N | r | 1 | Amakusa | m. 135 | 38 | 54.9 | NNW | 5 | r | | |
| 甲府 Kōfu | 59.6 | 11.7 | - | 1 | 10 | N | r | 8 | Kagi | m. 134 | 40 | 59.2 | NNW | 4 | c | | |
| 前橋 Maebasi | 58.8 | 12.0 | NW | 2 | 10 | N | r | 1 | Sintoku | m. 135 | 31 | 61.0 | NW | 3 | bc | | |
| 足尾 Asio | 58.8 | 9.6 | - | 0 | 10 | N | r | 42 | 觀測所 | 時刻 | 氣壓 | 風向 | 風力 | 氣溫 | 天氣 | | |
| 宇都宮 Utunomiya | 59.3 | 12.7 | - | 1 | 10 | N | r | 1 | STATIONS | Time | Air Pressure | Wind | Force | Air Temp. | Weather. | | |
| 福島 Hukushima | 58.9 | 12.1 | - | 1 | 10 | N | c | 2 | Hongkong | 11 | 61.4 | ENE | 2 | 23 | fair | | |
| 彦根 Hikone | 58.9 | 11.6 | - | 1 | 7 | SK | bc | - | Manila | 7 | 56.0 | E | 2 | 24 | overcast | | |
| 伊吹山 Ibukisan | 59.2 | 11.5 | NW | 1 | 10 | SK | bc | - | Appari | 7 | 57.5 | N | 2 | 25 | overcast | | |
| 福井 Fukui | 59.1 | 13.0 | ESE | 2 | 10 | N | c | 1 | Legaspi | 7 | 53.6 | - | 0 | 24 | overcast | | |
| 金澤 Kanazawa | 59.0 | 11.3 | SSW | 3 | 10 | SK | c | 1 | Iloilo | 7 | 55.7 | SW | 2 | 24 | overcast | | |
| 輪島 Wazima | 59.7 | 13.4 | SW | 2 | 10 | SK | c | 1 | Surigao | 7 | 53.9 | SW | 5 | 26 | rain | | |
| 伏木 Husiki | 59.5 | 10.8 | - | 0 | 10 | SK | c | - | Yap | 7 | 55.1 | SSW | 2 | - | overcast | | |
| 高田 Takata | 59.0 | 13.4 | SSW | 3 | 10 | N | r | - | Guam | 7 | 54.5 | NW | 1 | - | overcast | | |
| 新潟 Niigata | 59.0 | 13.0 | E | 2 | 10 | N | c | 2 | Basco | 7 | 58.1 | NE | 4 | 24 | overcast | | |
| 相川 Aikawa | 58.9 | 13.0 | E | 2 | 10 | N | c | 2 | | | | | | | | | |

拾月拾九日午後六時各地觀測表
OBSERVATIONS at 6p.m. (135° M.S.T.) October 19 1929

| 測候所 STATIONS | 氣壓 Air Press. mm. 700+ | 氣溫 Air Temp. °C | 風向風速 | | 雲量雲形 | | 天氣 Weather | 雨量 Precip. mm. (2) | 測候所 STATIONS | 氣壓 Air Press. mm. 700+ | 氣溫 Air Temp. °C | 風向風速 | | 雲量雲形 | | 天氣 Weather | 雨量 Precip. mm. (2) | | | | |
|-----------------|------------------------------|-----------------------|------|------|------|------|---------------|--------------------------|------------------|------------------------------|-----------------------|-------|-------|---------|---------|---------------|--------------------------|-------|-------|---------|---------|
| | | | Dir. | Vel. | Amt. | Form | | | | | | Dir. | Vel. | Amt. | Form | | | | | | |
| パラオ Palau | 54.3 | 28.0 | SW | 5 | 10 | K | c | - | 仁川 Zinsen | 62.2 | 15.4 | SW | 10 | 10 | N | c | - | | | | |
| 恒春 Kōsūn | 59.4 | 24.2 | NE | 7 | 10 | SK | c | - | 江陵 Kōryō | 61.2 | 16.8 | SW | 6 | 10 | SK | c | - | | | | |
| 澎湖 Hōko | 60.0 | 23.7 | NNE | 10 | 0 | C | b | - | 元山 Gensan | 60.7 | 14.6 | W | 2 | 6 | SK | bc | - | | | | |
| 臺北 Taihoku | 62.3 | 23.7 | ENE | 4 | 0 | SK | b | - | 城津 Zōsin | 61.3 | 10.4 | - | 1 | 10 | N | c | - | | | | |
| 石垣 Isigakizima | 60.6 | 23.0 | NNE | 4 | 2 | SK | b | - | 雄基 Yūki | 61.6 | 10.3 | N | 8 | 10 | SK | c | - | | | | |
| 那覇 Naha | 59.6 | 22.1 | NNE | 8 | 1 | SK | b | - | 中江鎮 Tyūkōtin | 64.1 | 7.0 | S | 2 | 4 | SK | bc | - | | | | |
| 名瀬 Naze | 60.9 | 21.8 | NNE | 4 | 6 | SK | bc | - | 龍岩浦 Ryūganpo | 64.7 | 10.8 | NNW | 4 | 0 | SK | b | - | | | | |
| 鹿兒島 Kagosima | 61.5 | 16.9 | WNW | 2 | 2 | SK | b | - | 大連 Dairen | 67.7 | 10.1 | NNW | 10 | 0 | - | b | - | | | | |
| 宮崎 Miyazaki | 61.5 | 17.4 | - | 1 | 2 | CK | b | - | 營口 Yinkow | 67.9 | 11.2 | NNE | 4 | 0 | - | b | - | | | | |
| 熊本 Kumamoto | 62.3 | 16.2 | NW | 3 | 1 | KC | b | - | 奉天 Mukden | 67.0 | 9.8 | NNE | 2 | 1 | SK | b | - | | | | |
| 足摺 Asizuri | 61.1 | 17.9 | E | 2 | 0 | - | b | - | 長春 Changchun | 66.2 | 6.5 | - | 1 | 0 | - | b | - | | | | |
| 高知 Kōchi | 61.6 | 16.6 | - | 1 | 3 | K | bc | - | 天津 Tientsin | 69.1 | 15.7 | E | 3 | 0 | - | b | - | | | | |
| 室戸 Muroto | 61.6 | 16.4 | - | 0 | 7 | SK | bc | - | 青島 Tsingtau | 65.2 | 17.8 | NNE | 10 | 2 | C | b | - | | | | |
| 和歌山 Wakayama | 61.6 | 16.6 | ENE | 2 | 10 | SK | c | - | 上海 Shanghai | 65.2 | 19.5 | ENE | 3 | 4 | SC | bc | - | | | | |
| 潮岬 Siomisaki | 60.8 | 17.2 | NNE | 3 | 9 | SK | c | - | ラサライ Rasazima | - | - | - | - | - | - | - | - | | | | |
| 大分 Oōita | 62.5 | 16.8 | WNW | 2 | 0 | - | b | - | 大東島 Ōogazirizima | 58.2 | - | N | 7 | 10 | SK | c | - | | | | |
| 松山 Matuyama | 62.0 | 14.2 | - | 1 | 0 | SK | b | - | 地名 | 午前六時 | 6a.m. | 正午 | NOON | | | | | | | | |
| 多度津 Tadotsu | 61.8 | 15.6 | - | 1 | 0 | SK | b | - | 氣壓 | 風向 | 風力 | 氣溫 | 雨量 | 天氣 | 氣壓 | 風向 | 風力 | 氣溫 | 雨量 | 天氣 | |
| 廣島 Hiroshima | 62.2 | 17.3 | - | 0 | 6 | SK | bc | - | STATIONS | Air Pressure | Wind | Force | Temp. | Precip. | Weather | Air Pressure | Wind | Force | Temp. | Precip. | Weather |
| 岡山 Okayama | 61.8 | 16.4 | - | 1 | 3 | SK | bc | - | 漢口 Hankow | 66.2 | - | 0 | 14 | - | c | 67.3 | 22 | - | 0 | - | c |
| 大阪 Ōsaka | | | | | | | | | | | | | | | | | | | | | |

天氣圖 WEATHER CHART.

THE CENTRAL METEOROLOGICAL OBSERVATORY OF JAPAN. TOKYO.



| | | | | |
|----------------------------|----------|------------------|-----------------------------|-----------------------------|
| 等壓線 Isobaric line | 快晴 Clear | 雪 Snow | 軟風 Light Wind 2-4 m.p.s. | 烈風 Strong Gale 29-35 m.p.s. |
| 等溫線 Isothermal line | 晴 Fair | 霧 Fog | 和風 Moderate Wind 4-6 m.p.s. | 暴風 Hurricane 40 > |
| 不連續線 Line of discontinuity | 曇 Cloudy | 雷雨 Thunder-storm | 疾風 Strong Wind 6-10 m.p.s. | |
| 波模様 Sea Disturbance | 雨 Rain | 濃煙霧 Thick haze | 強風 Gale 10-15 m.p.s. | |

波模様 Sea Disturbance: 無記號海面平滑 No symbol means dead calm; 海面穏やか Smooth; 海面やや Swell; 浪少シ Slight; 浪可ナリ Moderate; 浪稍高シ Rough; 浪甚高シ Very high; 怒濤 Phenomenal; 方向ウネリハ浪ノ来リ方向 Direction shows in which swell or roller comes.

明治廿七年三月七日第三種郵便物認可
昭和四年十月廿三日發行

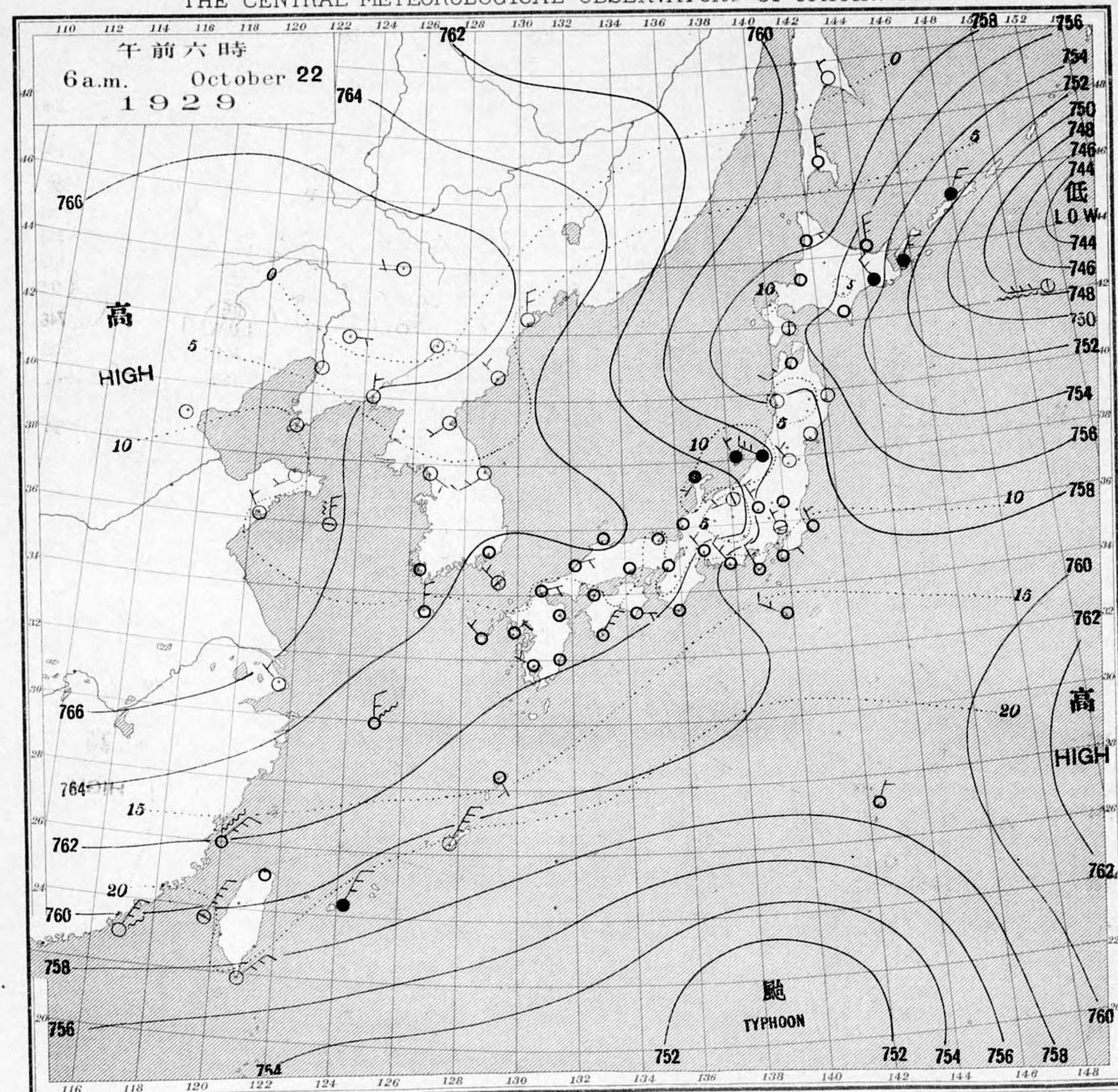
發行人 發行所
東京市麹町區竹平町貳番地

中央氣象臺

東京市神田區西小川町二丁目四番地 電話九段一八四四番
印刷販賣者清華堂 山田忠義(定價郵稅共壹枚金五錢)

天氣圖 WEATHER CHART.

THE CENTRAL METEOROLOGICAL OBSERVATORY OF JAPAN. TOKYO.



| | | | |
|----------|---------------|-----------------------------|-------|
| 天氣圖第二九五號 | 天氣豫報 | WEATHER FORECASTS | 氣象區域圖 |
| | 第一區 北乃至東風 雲少雨 | I N-E cloudy with some rain | |
| | 第二區 全 雲 | II N-E cloudy | |
| | 第三區 全 全 | III N-E cloudy | |
| | 第四區 全 全 | IV N-E cloudy | |
| | 第五區 全 全 | V E-E cloudy | |
| | 第六區 北乃至西風 全 | VI N-W cloudy | |
| | 第七區 全 全 | VII N-W cloudy | |
| | 第八區 全 天氣良好 | VIII N-W improving | |
| | 第九區 全 全 | IX N-W improving | |

東京豫報 TOKYO.
今晚北風 雲一時晴 溫度下
明日北風 薄雲 雲

天氣概況
低氣壓ハ本島南部ニ於テ高氣壓ハ相連スルニ支
那北部ヲ掩テ居リテ内地ノ天氣ハ関東以西
ハ薄雲ヲ所々本島ヲテリ奥羽方面ハ晴レ北
陸道ト北海道東部ニ於テ雨ヲ降ラシ居
リテ温度ハ平年可ニ三五度低ク山岳地方ニ
五六度モ低目ヲ今朝長野 松本 甲府及ビ
飯田等ニ霜ヲ降ラシ

拾月廿壹日午前六時各地觀測表
OBSERVATIONS at 6a.m. (135° M.S.T.) October 21 1929

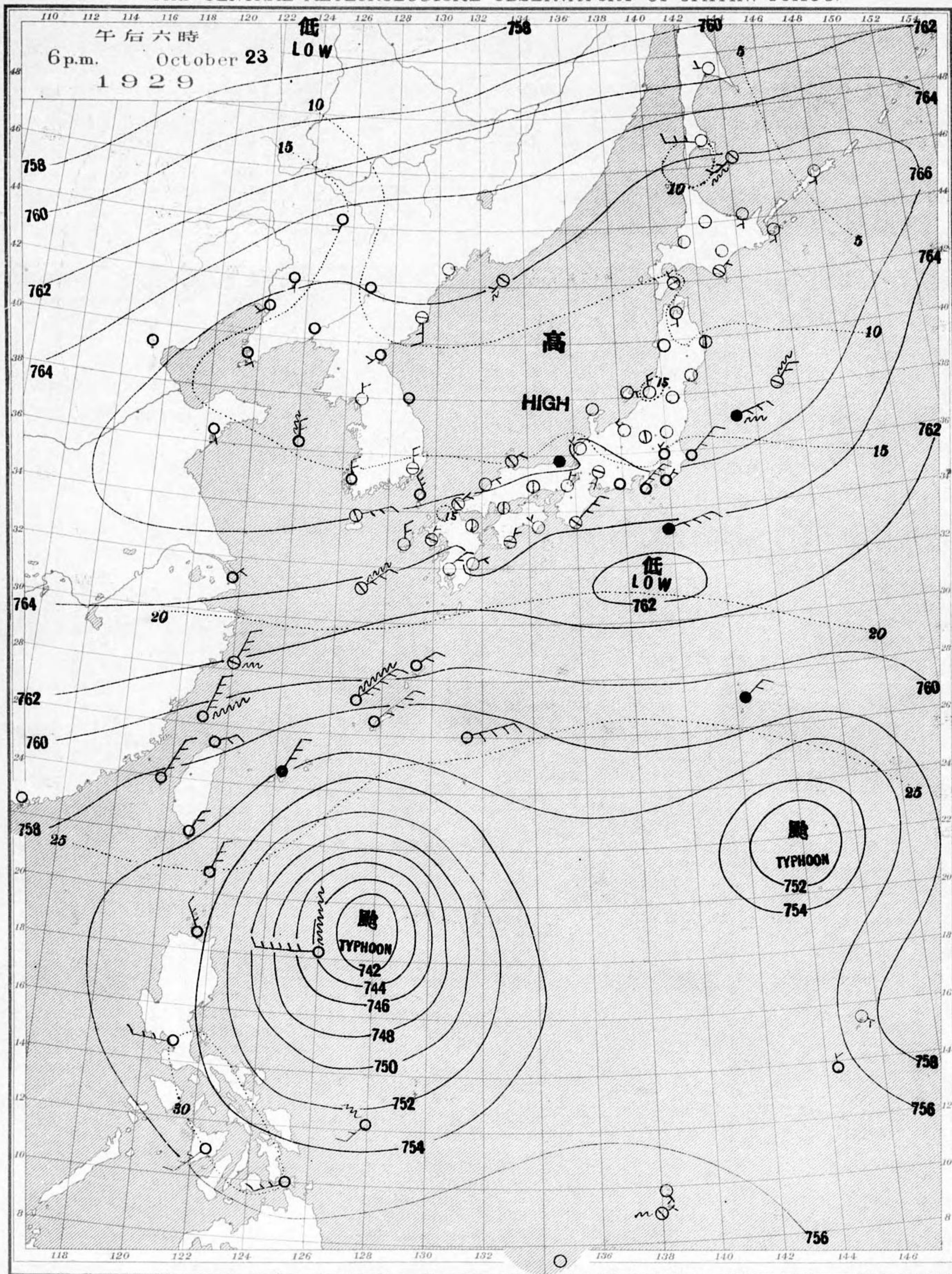
| 測候所 STATIONS | 氣壓 Air Press. mm. 700+ | 氣溫 Air Temp. °C | 風向風速 | | 雲量 Clouds Amt. Form | 雲形 Weather | 雨量 Precip. mm. (1) | 測候所 STATIONS | 氣壓 Air Press. mm. 700+ | 氣溫 Air Temp. °C | 風向風速 | | 雲量 Clouds Amt. Form | 雲形 Weather | 雨量 Precip. mm. (1) | | |
|------------------|------------------------------|-----------------------|------|------|---------------------------|---------------|--------------------------|-----------------|------------------------------|-----------------------|-------------------|-----------|---------------------------|---------------|--------------------------|----|--|
| | | | Dir. | Vel. | | | | | | | Dir. | Vel. | | | | | |
| パラオ Palau | 55.7 | 27.0 | SW | 3 | 10 | K | c | 山形 Yamagata | 57.2 | 8.2 | SSW | 2 | 9 | N | r | 5 | |
| 恒春 Kōsyun | 59.5 | 22.2 | NE | 6 | 1 | SK | b | 秋田 Akita | 55.4 | 11.5 | W | 3 | 8 | SK | c | 19 | |
| 臺東 Taitō | 60.5 | 21.9 | NE | 2 | 10 | SK | bc | 水戸 Mito | 55.6 | 10.9 | NNW | 3 | 10 | N | r | 15 | |
| 臺南 Tainan | 59.6 | 17.6 | NE | 2 | 3 | SK | bc | 金山 Kanayama | 55.4 | 10.2 | NW | 5 | 10 | SK | c | - | |
| 澎湖 Hōko | 60.0 | 22.3 | NNE | 12 | 0 | SK | b | 石巻 Isinomaki | 55.4 | 9.4 | - | 1 | 10 | S | c | 1 | |
| 臺北 Taihoku | 62.6 | 17.6 | E | 2 | 10 | SK | c | 水澤 Midusawa | 55.4 | 7.8 | SE | 3 | 10 | SK | c | 13 | |
| 石垣 Isigakizima | 60.0 | 21.9 | NNE | 7 | 4 | KC | bc | 盛岡 Morioka | 54.3 | 11.4 | SW | 3 | 10 | SK | c | 3 | |
| 那覇 Naha | 60.2 | 19.3 | NE | 7 | 6 | SK | bc | 宮古 Miyako | 54.3 | 10.1 | SW | 2 | 10 | SK | c | 5 | |
| 名瀨 Naze | 60.7 | 19.8 | N | 6 | 3 | SK | bc | 青森 Aomori | 53.4 | 10.2 | - | 1 | 10 | N | r | 23 | |
| 鹿兒島 Kagosima | 62.5 | 7.1 | NW | 3 | 0 | - | b | 函館 Hakodate | 53.3 | 10.3 | S | 4 | 10 | N | r | 6 | |
| 宮崎 Miyazaki | 62.0 | 7.4 | NW | 2 | 0 | - | b | 札幌 Sapporo | 53.0 | 10.0 | - | 1 | 10 | N | r | 13 | |
| 熊本 Kumamoto | 63.2 | 5.0 | - | 1 | 0 | K | b | 札幌 Haboro | 54.0 | 10.9 | E | 3 | 10 | N | r | 1 | |
| 足摺 Asizuri | 61.3 | 13.4 | N | 7 | 1 | K | b | 旭川 Asahigawa | 52.7 | 9.6 | - | 1 | 10 | N | r | 14 | |
| 高知 Kōti | 61.3 | 8.7 | WSW | 2 | 2 | K | b | 浦河 Urakawa | 53.0 | 11.8 | WNW | 3 | 10 | N | r | 6 | |
| 室戸 Muroto | 60.4 | 12.4 | WNW | 7 | 3 | SK | b | 帯広 Obihiro | 53.0 | 10.6 | - | 1 | 10 | N | r | 27 | |
| 徳島 Tokushima | 61.5 | 11.6 | WNW | 5 | 3 | SK | c | 網走 Abasiri | 53.5 | 11.7 | ESE | 3 | 10 | N | r | 6 | |
| 和歌山 Wakayama | 60.7 | 11.8 | NNE | 4 | 0 | K | b | 釧路 Kusiro | 52.9 | 11.5 | E | 6 | 10 | N | r | 22 | |
| 潮郡 Siomisaki | 59.3 | 12.6 | N | 12 | 0 | SK | b | 根室 Nemuro | 53.8 | 11.3 | E | 8 | 10 | N | r | 3 | |
| 大分 Oōita | 62.6 | 13.5 | NNW | 4 | 2 | F | b | 砂那 Syana | 56.8 | 9.3 | E | 4 | 10 | SK | c | - | |
| 松山 Matuyama | 62.2 | 7.3 | - | 1 | 1 | SK | b | 大泊 Ootomari | 59.1 | 3.3 | NNE | 3 | 10 | N | r | - | |
| 多摩津 Tadotu | 62.1 | 12.4 | NNW | 4 | 3 | K | bc | 敬香 Sikka | 62.9 | 0.8 | N | 3 | 10 | S | c | - | |
| 廣島 Hiroshima | 62.6 | 8.6 | - | 0 | 0 | SK | b | 釜山 Husan | 63.5 | 8.3 | N | 3 | 0 | - | b | - | |
| 岡山 Okayama | 62.0 | 8.0 | - | 1 | 0 | SK | b | 濟州島 Saisyūto | 64.5 | 13.0 | NNW | 4 | 10 | SK | c | - | |
| 神戶 Kōbe | 60.5 | 10.4 | N | 8 | 0 | K | b | 木浦 Moppo | 64.4 | 9.5 | N | 4 | 0 | - | b | - | |
| 大阪 Ōsaka | 60.9 | 9.9 | - | 1 | 0 | SK | b | 仁川 Zinsen | 64.4 | 3.2 | NNE | 4 | 0 | - | b | - | |
| 京都 Kyōto | 60.5 | 9.5 | W | 3 | 0 | SK | b | 江陵 Kōryō | 63.5 | 4.3 | SW | 5 | 0 | SK | b | 5 | |
| 八木 Yagi | 61.2 | 9.5 | - | 1 | 4 | SK | bc | 元山 Gensan | 63.4 | 1.7 | - | 0 | 0 | - | b | - | |
| 富江 Tomie | 63.0 | 13.7 | WNW | 3 | 1 | K | b | 城津 Zōsin | 62.0 | 1.1 | NNW | 3 | 0 | - | b | - | |
| 長崎 Nagasaki | 63.1 | 10.8 | - | 1 | 0 | SK | b | 雄基 Yūki | 62.0 | 3.3 | N | 14 | 1 | SK | b | - | |
| 佐賀 Saga | 63.0 | 9.4 | - | 0 | 1 | K | b | 中江津 Tyūkōtin | 67.4 | -5.0 | - | 0 | 0 | - | b | - | |
| 福岡 Fukuoka | 62.8 | 9.5 | SSE | 2 | 7 | K | bc | 龍岩浦 Ryūganpo | 66.6 | 2.0 | NNE | 3 | 0 | - | b | - | |
| 福岡 Ituhara | 63.2 | 9.7 | - | 1 | 0 | - | b | 大連 Dairen | 67.7 | 6.5 | NNW | 3 | 0 | - | b | - | |
| 下関 Simonoseki | 62.8 | 10.8 | ENE | 2 | 3 | SK | bc | 營口 Yinkow | 67.5 | -0.2 | - | 1 | 0 | - | b | - | |
| 濱田 Hamada | 62.6 | 10.9 | ENE | 2 | 9 | SK | c | 奉天 Mukden | 67.1 | -2.0 | - | 0 | 0 | - | b | - | |
| 境 Sakai | 62.1 | 9.3 | - | 0 | 3 | SK | bc | 長春 Changchun | 68.0 | -1.0 | - | 0 | 0 | - | b | - | |
| 津 Tsu | 60.9 | 8.2 | SSW | 2 | 10 | SK | c | 天津 Tientsin | 67.2 | 8.2 | - | 1 | 0 | - | b | - | |
| 宮津 Miyadu | 59.4 | 10.7 | NW | 7 | 4 | SK | bc | 青島 Tsingtau | 67.6 | 8.1 | NNW | 4 | 9 | SC | c | - | |
| 岐阜 Gifu | 59.4 | 10.0 | NNW | 2 | 0 | SK | b | 上海 Shanghai | 66.7 | 10.3 | W | 2 | 10 | SK | c | - | |
| 岐阜 Gifu | 59.7 | 8.9 | NW | 5 | 1 | SK | b | 大東島 Ōagarizima | 59.5 | - | NE | 6 | 10 | SK | c | - | |
| 名古屋 Nagoya | 59.7 | 8.9 | NW | 5 | 1 | SK | b | サイパン Saipan | 58.5 | 24.9 | SSE | 3 | 8 | SK | c | 11 | |
| 廣松 Hamamatu | 57.7 | 11.8 | NE | 7 | 0 | - | b | ポナペ Ponape | 57.4 | 27.7 | - | 0 | 8 | KC | c | - | |
| 長野 Nagano | 55.0 | 16.5 | WSW | 11 | 0 | K | b | 船名 | 東經 | 北緯 | 氣壓 | 風向 | 風力 | 天氣 | | | |
| 沼津 Numadu | 55.2 | 11.9 | E | 2 | 4 | SK | bc | SHIP. | E Long. | N Lat. | Air Pressure 700+ | Dir. | Force | Temp. | Weather. | | |
| 横濱 Yokohama | 55.6 | 12.4 | NNW | 7 | 3 | SK | c | Tainan | m. | 130 | 29 | 65.3 | NNW | 5 | b | | |
| 東京 Tōkyō | 55.6 | 12.4 | NW | 6 | 4 | KC | bc | Chefoo | m. | 142 | 27 | 54.9 | WSW | 2 | r | | |
| 蕨谷 Kumagaya | 56.3 | 10.6 | WNW | 4 | 0 | SK | b | Santyo | m. | 132 | 33 | 62.0 | ENE | 2 | bc | | |
| 布良 Mera | 55.1 | 13.1 | NE | 4 | 2 | K | b | Tydan | m. | 128 | 34 | 62.5 | NW | 4 | bc | | |
| 銚子 Tyōsi | 54.8 | 15.6 | N | 4 | 9 | SK | c | Wakasa | m. | 122 | 27 | 64.0 | N | 6 | bc | | |
| 八丈島 Hatidōzōjima | 56.4 | 17.3 | NNE | 4 | 4 | K | bc | Taihei | m. | 155 | 43 | 56.1 | SE | 2 | r | | |
| 父島 Titizima | 55.6 | 25.3 | SW | 4 | 10 | SK | c | Tatutasan | m. | 125 | 31 | 63.3 | NNE | 4 | c | | |
| 筑波山 Tukubasan | 56.6 | 5.5 | N | 5 | 9 | - | c | Isin | m. | 132 | 32 | 58.7 | NW | 5 | bc | | |
| 高山 Takayama | 61.1 | 4.8 | - | 0 | 7 | H | r | Husō | m. | 129 | 31 | 63.0 | N | 5 | c | | |
| 飯田 Iida | 58.9 | 5.0 | - | 0 | 2 | SK | b | Indo | m. | 123 | 33 | 63.0 | N | 3 | bc | | |
| 松本 Matsumoto | 58.9 | 5.8 | - | 0 | 10 | SK | c | Somedono | m. | 131 | 31 | 60.8 | NNE | 3 | bc | | |
| 長野 Nagano | 58.6 | 4.9 | - | 1 | 4 | SK | bc | 觀測所 | 時刻 | 氣壓 | 風向 | 風力 | 氣溫 | 天氣 | | | |
| 甲府 Kōfu | 56.9 | 7.7 | - | 1 | 1 | SK | b | STATIONS | Time | Air Pressure | Wind (3) | Air Temp. | Weather. | | | | |
| 前橋 Maebasi | 57.0 | 9.5 | NW | 6 | 0 | SK | b | Hongkong | 11 | 61.4 | ENE | 2 | 22 | overcast | | | |
| 足尾 Asio | 56.7 | 3.6 | - | 0 | 0 | - | b | Manila | 7 | 55.4 | E | 1 | 21 | overcast | | | |
| 宇都宮 Utunomiya | 57.0 | 9.6 | - | 0 | 3 | K | bc | Appari | 7 | 56.6 | N | 5 | 25 | overcast | | | |
| 福島 Fukuima | 56.0 | 10.8 | NW | 5 | 4 | K | bc | Legaspi | 7 | 56.0 | NNW | 4 | 21 | fair | | | |
| 鹿角 Hikone | 59.7 | 11.6 | ENE | 4 | 0 | SK | b | Hōlo | 7 | 55.4 | - | 0 | 23 | overcast | | | |
| 伊吹山 Ibukisan | 60.6 | -3.6 | NNW | 22 | 3 | SK | bc | Surigao | 7 | 54.2 | WSW | 4 | 26 | overcast | | | |
| 福井 Fukui | 60.4 | 8.6 | - | 1 | 6 | N | bc | Yap | 7 | 56.3 | SSW | 2 | - | overcast | | | |
| 金澤 Kanazawa | 60.0 | 9.4 | WNW | 5 | 6 | N | bc | Guam | 7 | 56.3 | NE | 1 | - | overcast | | | |
| 輪島 Wazima | 58.6 | 8.7 | SW | 7 | 6 | SK | bc | Basco | 7 | 57.8 | NE | 5 | 23 | overcast | | | |
| 伏木 Husiki | 60.4 | 8.2 | SW | 2 | 10 | SK | c | 網走 Abasiri | 58.3 | 7.9 | - | 1 | 2 | SK | b | - | |
| 高田 Takata | 58.9 | 9.4 | - | 1 | 3 | K | bc | 根室 Nemuro | 59.6 | 12.9 | SE | 6 | 9 | N | c | - | |
| 新潟 Niigata | 57.5 | 8.5 | S | 5 | 10 | N | c | 砂那 Syana | 60.9 | 10.3 | SE | 5 | 10 | SK | c | - | |
| 相川 Aikawa | 57.4 | 10.6 | W | 3 | 10 | KN | c | 妙那 Syana | 60.9 | 10.3 | SE | 5 | 10 | SK | c | - | |

天氣 Weather 快晴 Clear 晴 Fair 曇 Cloudy 雨 Rain 雪 Snow 霧 Fog 雷雨 Thunderstorm 濃煙霧 Thick haze
記號 Notation b bc c r s t h

拾月貳拾日午后六時各地觀測表
OBSERVATIONS at 6p.m. (135° M.S.T.) October 20 1929

| 測候所 STATIONS | 氣壓 Air Press. mm. 700+ | 氣溫 Air Temp. °C | 風向風速 | | 雲量 Clouds Amt. Form | 雲形 Weather | 雨量 Precip. mm. (2) | 測候所 STATIONS | 氣壓 Air Press. mm. 700+ | 氣溫 Air Temp. °C | 風向風速 | | 雲量 Clouds Amt. Form | 雲形 Weather | 雨量 Precip. mm. (2) | | | | | |
|-----------------|------------------------------|-----------------------|------|------|---------------------------|---------------|--------------------------|-----------------|------------------------------|-----------------------|-------------------|-------|---------------------------|---------------|--------------------------|----|---|----|---|---|
| | | | Dir. | Vel. | | | | | | | Dir. | Vel. | | | | | | | | |
| パラオ Palau | 54.6 | 27.9 | SW | 5 | 9 | K | c | 仁川 Zinsen | 63.6 | 10.3 | NNW | 8 | 0 | SK | b | - | | | | |
| 恒春 Kōsyun | 59.5 | 24.1 | NE | 6 | 8 | SK | bc | 江陵 Kōryō | 63.5 | 8.0 | - | 1 | 0 | SK | b | 1 | | | | |
| 澎湖 Hōko | 60.3 | 23.1 | NNE | 12 | 0 | SK | c | 元山 Gensan | 62.6 | 11.2 | WSW | 4 | 0 | - | b | - | | | | |
| 臺北 Taihoku | 62.7 | 22.3 | E | 2 | 10 | SK | c | 城津 Zōsin | 63.5 | 7.3 | SSW | 3 | 0 | - | b | - | | | | |
| 石垣 Isigakizima | 60.3 | 22.9 | NNE | 6 | 9 | KN | c | 雄基 Yūki | 62.2 | 6.1 | N | 13 | 1 | SK | b | - | | | | |
| 那覇 Naha | 60.5 | 21.6 | NNE | 13 | 4 | SK | bc | 中江津 Tyūkōtin | 65.9 | 3.7 | NNW | 3 | 0 | - | b | - | | | | |
| 名瀨 Naze | 60.5 | 21.9 | N | 7 | 2 | SK | b | 龍岩浦 Ryūganpo | 66.0 | 8.5 | NNW | 3 | 0 | - | b | - | | | | |
| 鹿兒島 Kagosima | 60.5 | 16.5 | NW | 2 | 2 | K | b | 大連 Dairen | 68.3 | 8.6 | NNW | 9 | 0 | - | b | - | | | | |
| 宮崎 Miyazaki | 59.3 | 17.6 | WNW | 3 | 0 | SK | b | 營口 Yinkow | 68.9 | 8.5 | NNE | 3 | 0 | - | b | - | | | | |
| 熊本 Kumamoto | 60.6 | 15.0 | NNW | 2 | 2 | K | b | 奉天 Mukden | 68.1 | 7.2 | NNE | 2 | 0 | - | b | - | | | | |
| 足摺 Asizuri | 58.6 | 17.4 | NNW | 3 | 0 | SK | b | 長春 Changchun | 68.1 | 1.0 | - | 0 | 0 | - | b | - | | | | |
| 高知 Kōti | 58.5 | 16.6 | - | 1 | 0 | K | b | 天津 Tientsin | 69.1 | 15.4 | - | 1 | 0 | - | b | - | | | | |
| 室戸 Muroto | 57.4 | 18.1 | NW | 6 | 8 | SK | bc | 青島 Tsingtau | 67.7 | 14.4 | N | 9 | 0 | - | b | - | | | | |
| 和歌山 Wakayama | 57.5 | 16.1 | - | 0 | 1 | SK | b | 上海 Shanghai | 66.9 | 17.5 | NNW | 4 | 10 | CS | c | - | | | | |
| 潮郡 Siomisaki | 57.7 | 17.3 | NW | 4 | 0 | SK | b | ラサライ Rasazima | | | | | | | | | | | | |
| 大分 Oōita | 60.0 | 16.7 | NNW | 6 | 3 | K | bc | 大東島 Ōagarizima | | | | | | | | | | | | |
| 松山 Matuyama | 58.9 | 14.2 | ENE | 3 | 1 | K | b | 地名 | 午前六時 6am. | 正午 NOON | | | | | | | | | | |
| 多摩津 Tadotu | 58.5 | 16.9 | WSW | 3 | 8 | KN | bc | 氣壓 | 風向 | 風力 | 氣溫 | 雨量 | 天氣 | | | | | | | |
| 廣島 Hiroshima | 59.3 | 16.5 | - | 1 | 0 | SK | b | STATIONS | Air Pressure 700+ | Dir. | Force | Temp. | Precip. | Weather. | | | | | | |
| 岡山 Okayama | 58.3 | 16.7 | NNW | 2 | 9 | SK | c | 漢口 Hankow | 67.1 | - | 15 | - | c | 69.2 | - | 19 | - | c | | |
| 大阪 Ōsaka | 57.4 | 17.8 | NW | 5 | 10 | SK | c | 芝罘 Chefoo | 68.7 | N | 2 | 12 | - | b | 70.0 | N | 2 | 14 | - | b |
| 富江 Tomie | 61.8 | 15.3 | NW | 3 | 1 | K | b | 船名 | 東經 | 北緯 | 氣壓 | 風向 | 風力 | 天氣 | | | | | | |
| 長崎 Nagasaki | 61.4 | 13.9 | NW | 5 | 0 | SK | b | SHIP. | E Long. | N Lat. | Air Pressure 700+ | Dir. | Force | Temp. | Weather. | | | | | |
| 福岡 Fukuoka | 60.6 | | | | | | | | | | | | | | | | | | | |

天氣圖
WEATHER CHART.
THE CENTRAL METEOROLOGICAL OBSERVATORY OF JAPAN. TOKYO.



午後六時
6 p.m. October 23
1929

明治廿七年三月七日第三種郵便物認可
昭和四年十月廿四日發行

發行人發行所
東京市麹町區竹平町貳番地
中央氣象臺

東京市神田區西小川町一丁目四番地 電話九段一三八四番
印刷販賣者清華堂 山田忠義(定價郵稅共壹枚金五錢)

等壓線 Isobaric line
等溫線 Isothermal line
不連續線 Discontinuity

快晴 Clear
晴 Fair
曇 Cloudy
雨 Rain

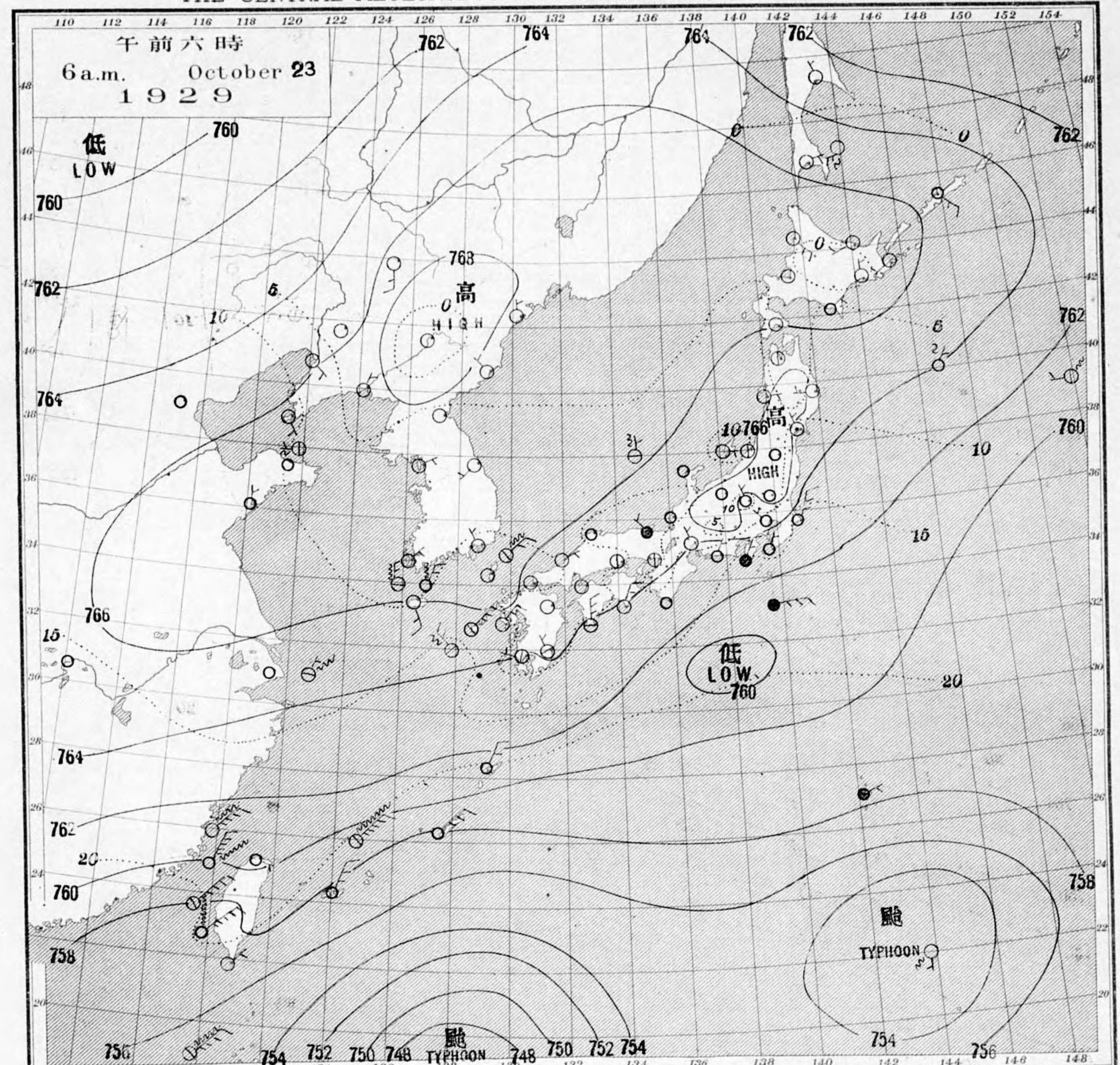
雪 Snow
霧 Fog
雷雨 Thunder-storm
濃煙霧 Thick haze

軟風 Light Wind 2-4
和風 Moderate Wind 4-6
疾風 Strong Wind 6-10
強風 Gale 10-15

烈風 Strong Gale 15-20 m.p.s.
颶風 Hurricane 20-35 m.p.s.
20-25 "
25-29 "
35-40 "
40 <

波模樣 Sea Disturbance: 無記號海面平滑 No symbol means dead calm; 海面穏カヨ Smooth swell; 浪少シ P/Slight; 浪可ナリ Moderate; 浪稍高シ Rough; 浪甚高シ Very high; 怒濤 Phenomenal; 方向ハウネリ又ハ浪ノ来ル方向 Direction shows in which swell or roller comes.

天氣圖
WEATHER CHART.
THE CENTRAL METEOROLOGICAL OBSERVATORY OF JAPAN. TOKYO.



午前六時
6 a.m. October 23
1929

東京市麹町區竹平町貳番地
中央氣象臺

東京市神田區西小川町一丁目四番地 電話九段一三八四番
印刷販賣者清華堂 山田忠義(定價郵稅共壹枚金五錢)

| 天氣豫報 | | WEATHER FORECASTS | |
|---------|--------|-------------------|---------------------------|
| 第一區 北乃東 | 風 雲 小雨 | I | N-E cloudy with some rain |
| 第二區 全 | 曇 | II | N-E cloudy |
| 第三區 全 | 全 | III | N-E cloudy |
| 第四區 全 | 全 | IV | N-E cloudy |
| 第五區 全 | 全 | V | N-E cloudy |
| 第六區 全 | 全 | VI | N-E cloudy |
| 第七區 北乃西 | 風 全 | VII | N-W cloudy |
| 第八區 全 | 晴 | VIII | N-W fair |
| 第九區 南乃東 | 風 全 | IX | S-E fair |

天氣概況

東京豫報 TOKYO.
今晚明日北寄リ風 雲 天氣ハ下リ投ニ向ス

高氣圧ハ支那東海ヨリ日本海ヲ掩ヒ 内地ノ天氣ハ一般ニ晴シ勝テ
テスガ 北陸道ト關東南部ハ曇リテ 雨ノ所アリトス。溫度ハ四段平年
並ミテカ 山岳地方ハ多少低クテ 朝鮮 北海道ハ所々霜ガ降りトシ
低氣圧ハ此ノ國ヲ回リ 阿蘇 熊本上流ニ 十島ノ南東方及ビ小笠原島ノ
南方ニアリマカ マダ日本内地ニハ直持リ 影響ハアリセン。

拾月廿貳日午前六時各地觀測表
OBSERVATIONS at 6 a.m. (135° M.S.T.) October 22 1929

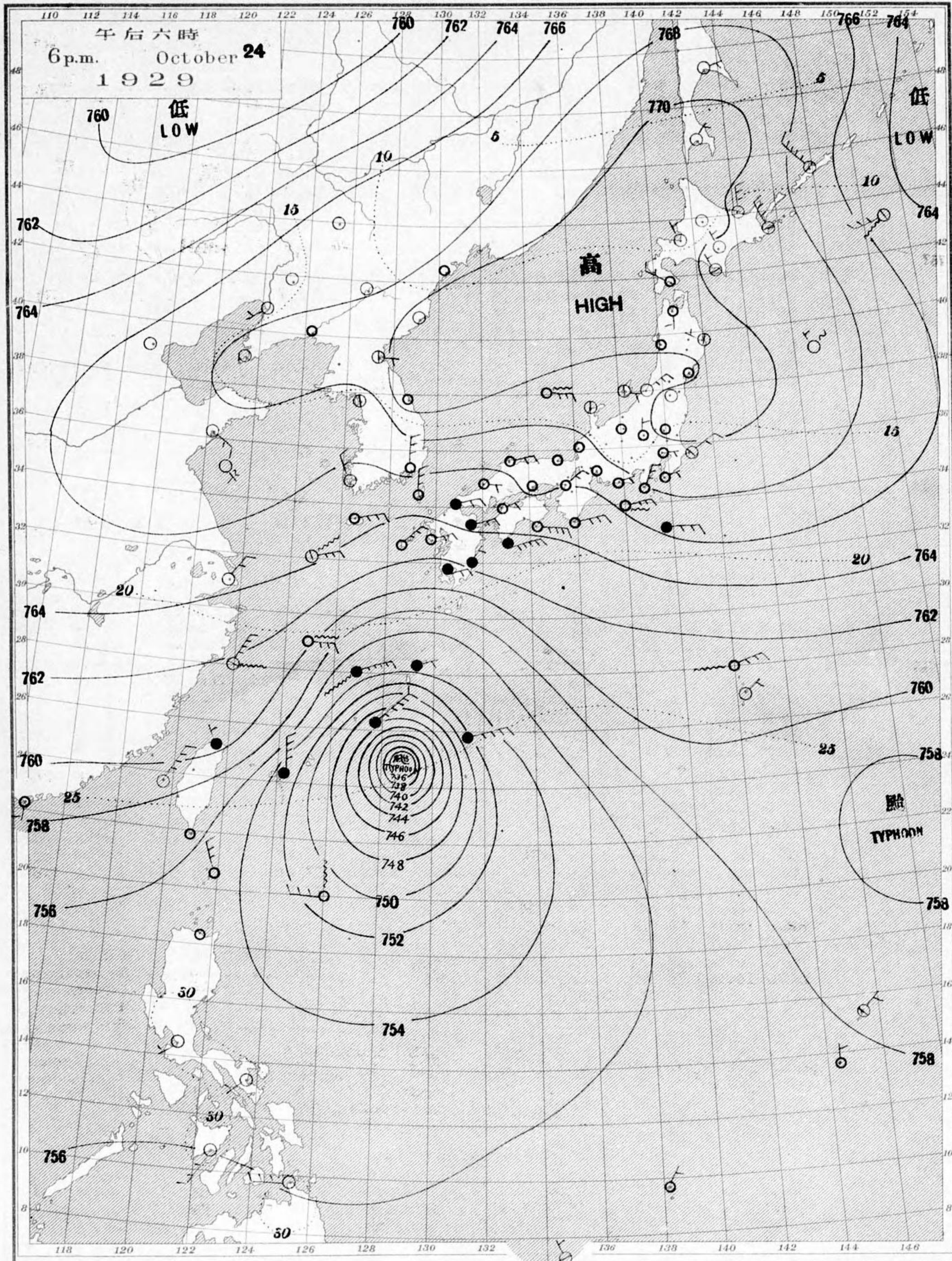
| 測候所 STATIONS | 氣壓 Air Press. mm. 700+ | 氣溫 Air Temp. °C | 風向風速 | | 雲量雲形 | | 天氣 | 雨量 Precip. mm. (1) | 測候所 STATIONS | 氣壓 Air Press. mm. 700+ | 氣溫 Air Temp. °C | 風向風速 | | 雲量雲形 | | 天氣 | 雨量 Precip. mm. (1) |
|-----------------|------------------------------|-----------------------|------|------|------|------|----|--------------------------|-----------------|------------------------------|-----------------------|-------------------|-----------|----------|----------|--------|--------------------------|
| | | | Dir. | Vel. | Amt. | Form | | | | | | Dir. | Vel. | Amt. | Form | | |
| パラオ Palau | 57.5 | 26.5 | SW | 2 | 10 | CS | c | - | 山形 Yamagata | 58.7 | 8.3 | SW | 3 | 4 | K | bc | 20 |
| 恒春 Kōsyun | 57.7 | 22.1 | NE | 3 | 0 | - | b | - | 秋田 Akita | 58.0 | 3.6 | - | 1 | 0 | SK | b | 15 |
| 臺南 Taitō | 58.2 | 19.7 | NE | 5 | 0 | KC | b | - | 水戸 Mito | 58.9 | 4.5 | - | 1 | 10 | C | c | - |
| 臺南 Tainan | 58.4 | 16.2 | NNE | 2 | 0 | - | b | - | 金川 Kanayama | - | - | - | - | - | - | - | - |
| 澎湖 Hōko | 58.9 | 22.0 | NNE | 11 | 4 | SK | bc | - | 石巻 Isinomaki | 58.1 | 6.4 | - | 0 | 0 | SK | b | 4 |
| 臺北 Taihoku | 61.0 | 17.5 | - | 1 | 10 | SK | c | - | 水澤 Midusawa | 58.2 | 1.7 | - | 1 | 1 | SK | b | 8 |
| 石垣 Isigakizima | 58.6 | 21.4 | NNE | 6 | 10 | SK | r | - | 盛岡 Morioka | 58.7 | 1.1 | - | 1 | 0 | SK | b | 9 |
| 那覇 Naha | 58.8 | 20.4 | NNE | 11 | 0 | K | b | - | 宮古 Miyako | 56.1 | 7.4 | - | 1 | 0 | - | b | - |
| 那覇 Naze | 60.8 | 13.9 | SSE | 2 | 9 | SK | c | - | 青森 Aomori | 57.3 | 8.8 | SW | 4 | 10 | S | c | 5 |
| 鹿兒島 Kagosima | 62.1 | 11.2 | TNW | 2 | 10 | KC | c | - | 鹿部 Hakodate | 56.4 | 8.9 | - | 1 | 4 | SK | bc | 1 |
| 宮崎 Miyazaki | 62.7 | 11.8 | - | 1 | 10 | SK | c | - | 鹿部 Suttu | 57.4 | 12.3 | N | 5 | 2 | K | b | 29 |
| 熊本 Kumamoto | 62.9 | 10.0 | - | 1 | 10 | SK | c | - | 札幌 Sapporo | 57.2 | 6.9 | - | 0 | 10 | K | c | 32 |
| 足摺 Asizuri | 62.4 | 14.5 | NNE | 3 | 10 | CS | c | - | 札幌 Haboro | 58.3 | 7.8 | ENE | 3 | 10 | SK | c | 24 |
| 高知 Kōti | 62.1 | 10.0 | - | 1 | 10 | SK | c | - | 旭川 Asahigawa | 57.1 | 7.2 | NNW | 3 | 10 | N | c | 32 |
| 室戸 Muroto | 62.5 | 14.1 | E | 3 | 10 | CS | c | - | 旭川 Asahigawa | 54.9 | 6.0 | - | 1 | 8 | SK | c | 15 |
| 徳島 Tokushima | 63.4 | 11.3 | WNW | 5 | 10 | SK | c | - | 浦河 Urakawa | 55.8 | 4.3 | - | 0 | 10 | SK | c | 71 |
| 和歌山 Wakayama | 62.9 | 9.2 | ENE | 2 | 10 | SK | c | - | 網走 Abasiri | 54.8 | 8.4 | N | 8 | 10 | S | c | 33 |
| 潮岬 Siomiasaki | 61.7 | 12.7 | - | 1 | 10 | SK | c | - | 網走 Abasiri | 54.7 | 6.6 | NNW | 4 | 10 | N | r | 69 |
| 大分 Oōita | 63.7 | 10.4 | - | 0 | 10 | SC | c | - | 根室 Nemuro | 53.0 | 7.3 | NNE | 4 | 10 | N | r | 42 |
| 松山 Matuyama | 63.6 | 10.2 | - | 0 | 10 | SC | c | - | 紗那 Syana | 52.2 | 6.2 | NNE | 4 | 10 | N | r | 1 |
| 多度津 Tadotsu | 65.8 | 9.9 | SE | 2 | 10 | SC | c | - | 大泊 Ootomari | 58.8 | 2.8 | N | 4 | 9 | SK | c | 1 |
| 廣島 Hiroshima | 64.2 | 8.3 | NE | 2 | 10 | CS | c | - | 敷香 Sikka | 59.3 | -2.2 | NNW | 2 | 0 | C | b | - |
| 岡山 Okayama | 64.5 | 8.0 | - | 0 | 10 | CS | c | - | 釜山 Husan | 63.9 | 6.6 | - | 0 | 10 | SK | c | - |
| 神戸 Kōbe | 63.5 | 11.6 | NNW | 3 | 10 | SK | c | - | 濟州島 Saisyūtō | 64.5 | 13.4 | N | 4 | 9 | SK | c | - |
| 大阪 Ōsaka | 63.3 | 10.3 | - | 1 | 10 | SK | c | - | 水浦 Moppo | 65.1 | 9.8 | - | 1 | 10 | CS | c | - |
| 京都 Kyōto | 63.9 | 8.0 | - | 1 | 10 | SK | c | - | 仁川 Zipsen | 65.5 | 5.4 | ESE | 2 | 0 | SK | b | - |
| 八木 Yagi | 63.6 | 8.2 | - | 1 | 10 | SK | c | - | 江陵 Kōryō | 65.4 | 5.1 | SW | 4 | 0 | SK | b | - |
| 富江 Tomie | 63.2 | 15.0 | NW | 2 | 10 | SC | c | - | 元山 Gensan | 65.2 | 3.3 | SW | 2 | 0 | SK | b | - |
| 長崎 Nagasaki | 62.8 | 13.7 | NE | 3 | 10 | SK | c | - | 天津 Tientsin | 65.3 | 3.0 | NW | 3 | 0 | C | b | - |
| 佐賀 Saga | 63.0 | 10.8 | - | 1 | 10 | N | c | - | 天津 Tientsin | 65.7 | 7.6 | N | 4 | 0 | CS | b | - |
| 福岡 Fukuoka | 63.4 | 9.8 | - | 0 | 10 | SK | c | - | 中江鎮 Tyūkōtin | 67.7 | -4.2 | - | 0 | 0 | - | b | - |
| 原田 Ituhara | 63.6 | 9.7 | NW | 2 | 4 | CK | bc | - | 龍岩浦 Ryūganpo | 66.0 | 4.4 | N | 2 | 0 | - | b | - |
| 下関 Simonoseki | 63.6 | 12.1 | ENE | 3 | 10 | SK | c | - | 大連 Dairen | 66.5 | 10.0 | - | 1 | 0 | - | b | - |
| 濱田 Hamada | 62.0 | 8.6 | ENE | 3 | 10 | KC | c | - | 營口 Yinkow | 66.2 | 2.5 | - | 1 | 0 | - | b | - |
| 境 Sakai | 64.4 | 9.5 | - | 0 | 8 | SK | c | - | 奉天 Mukden | 66.0 | -0.2 | E | 2 | 0 | - | b | - |
| 宮津 Miyadu | 63.2 | 12.2 | - | 1 | 10 | SK | c | - | 長春 Changchun | 66.5 | -1.0 | W | 3 | 0 | - | b | - |
| 津 Tu | 61.6 | 11.5 | WNW | 6 | 10 | SK | c | - | 天津 Tientsin | 66.7 | 7.0 | - | 0 | 0 | - | b | - |
| 岐阜 Gifu | 62.2 | 9.5 | NNW | 2 | 10 | SK | c | - | 青島 Tsingtau | 67.4 | 9.5 | NNW | 3 | 0 | - | b | - |
| 名古屋 Nagoya | 62.0 | 8.1 | NW | 3 | 10 | SC | c | - | 上海 Shanghai | 65.8 | 11.8 | NW | 2 | 0 | - | b | - |
| 濱松 Hamamatu | 59.8 | 12.7 | NW | 5 | 10 | SK | c | - | ラサライ Rasazima | - | - | - | - | - | - | - | - |
| 長津呂 Nagaturo | 58.7 | 14.3 | NNW | 4 | 10 | SK | c | - | 大東島 Ōagarizima | 58.1 | - | ENE | 8 | 10 | N | r | 10-20 |
| 沼津 Numadu | 59.7 | 8.0 | NE | 2 | 10 | C | c | - | ラバウ Saipan | 58.2 | 24.6 | - | 1 | 8 | CS | c | 7 |
| 横濱 Yokohama | 59.5 | 9.1 | NW | 3 | 10 | C | c | - | ボナペ Ponape | 57.9 | 26.1 | - | 0 | 10 | SK | c | - |
| 東京 Tōkyō | 59.2 | 9.5 | NNW | 2 | 7 | CS | bc | - | | | | | | | | | |
| 熊谷 Kumagaya | 59.5 | 8.4 | W | 2 | 10 | C | c | - | 船名 | 東經 | 北緯 | 氣壓 | 風向 | 風力 | 天氣 | | |
| 布良 Mera | 59.0 | 12.5 | ENE | 2 | 10 | SK | c | - | SHIP. | E Long. | N Lat. | Air Pressure 700+ | Wind ③ | Dir. | Force | Weath. | |
| 熊子 Tyōsi | 58.9 | 11.5 | NNW | 3 | 10 | CS | c | - | Mesima Tōdai | 128 | 32 | 53.6 | ENE | 3 | c | | |
| 八丈島 Hatidyōzima | 59.6 | 16.5 | WNW | 5 | 10 | KC | c | - | Harbin | m. | 127 | 34 | 63.0 | NNW | 3 | bc | |
| 父島 Titizima | 56.4 | 22.5 | NNE | 2 | 10 | N | c | 1 | Santyō | m. | 129 | 32 | 62.0 | ENE | 3 | bc | |
| 筑波山 Tukubasan | 59.7 | 5.8 | WNW | 8 | 7 | KC | bc | - | Karahuto | m. | 142 | 41 | 58.9 | W | 3 | c | |
| 高山 Takayama | 63.9 | 5.5 | - | 0 | 10 | S | c | 1 | Simatani Taihei | m. | 151 | 42 | 45.2 | W | 6 | bc | |
| 飯田 Iida | 64.2 | 2.3 | - | 0 | 10 | C | c | - | Siragi | m. | 129 | 35 | 61.7 | NE | 2 | c | |
| 松本 Matsumoto | 63.3 | 3.7 | WSW | 2 | 4 | C | bc | - | Koma | m. | 130 | 34 | 65.0 | E | 3 | c | |
| 長野 Nagano | 62.2 | 3.0 | - | 1 | 9 | CK | c | - | Haguro | m. | 140 | 42 | 57.9 | NNE | 2 | bc | |
| 甲府 Kōfu | 59.8 | 9.6 | NNW | 4 | 9 | SC | c | - | Hakusika | m. | 153 | 42 | 41.7 | WSW | 8 | c | |
| 前橋 Maebasi | 58.3 | 9.6 | - | 0 | 7 | C | bc | - | Indo | m. | 123 | 36 | 63.6 | N | 3 | bc | |
| 足尾 Asio | 58.1 | 2.9 | - | 0 | 9 | CE | c | - | Yamastro | m. | 142 | 12 | 54.4 | N | 3 | r | |
| 宇都宮 Utunomiya | 58.0 | 5.7 | NW | 2 | 2 | SK | b | 2 | 觀測所 | 時刻 | 氣壓 | 風向 | 風力 | 氣溫 | 天氣 | | |
| 福島 Fukuima | 62.5 | 12.4 | N | 3 | 10 | SK | c | 1 | STATIONS | Time | Air Pressure 700+ | Wind ③ | Air Temp. | Weather. | | | |
| 伊吹山 Ibukisan | 63.7 | 2.3 | NNW | 12 | 10 | S | f | 1 | Hongkong | 11 | 60.5 | E | 2 | 24 | overcast | | |
| 福井 Fukui | 63.0 | 9.9 | - | 1 | 10 | N | c | 13 | Manila | 7 | 54.2 | NNE | 2 | 22 | overcast | | |
| 金澤 Kanazawa | 63.2 | 10.2 | SE | 2 | 10 | N | r | 10 | Appari | 7 | 53.1 | NNE | 5 | 24 | rain | | |
| 輪島 Wazima | 63.1 | 10.0 | SSW | 2 | 10 | N | r | 10 | Legaspi | 7 | 54.2 | - | 0 | 24 | overcast | | |
| 伏木 Husiki | 63.8 | 9.4 | SW | 2 | 3 | CK | cc | 12 | Iloilo | 7 | 54.3 | W | 2 | 24 | rain | | |
| 高田 Takata | 62.3 | 12.3 | W | 2 | 1 | C | b | 11 | Surigao | 7 | 54.5 | SW | 4 | 25 | overcast | | |
| 新潟 Niigata | 61.1 | 14.5 | WNW | 6 | 10 | N | r | 12 | Yap | 7 | 57.5 | - | 0 | - | fair | | |
| 相川 Aikawa | 61.1 | 12.3 | NNW | 3 | 10 | N | r | 11 | Guam | 7 | 56.5 | E | 1 | - | fair | | |
| | | | | | | | | | Basco | 7 | 57.5 | NE | 4 | 24 | overcast | | |

天氣 Weather 快晴 Clear 晴 Fair 曇 Cloudy 雨 Rain 雪 Snow 霧 Fog 雷雨 Thunderstorm 濃煙霧 Thick haze
記號 Notation b bc c r s t

拾月廿壹日午后六時各地觀測表
OBSERVATIONS at 6 p.m. (135° M.S.T.) October 21 1929

| 測候所 STATIONS | 氣壓 Air Press. mm. 700+ | 氣溫 Air Temp. °C | 風向風速 | | 雲量雲形 | | 天氣 | 雨量 Precip. mm. (2) | 測候所 STATIONS | 氣壓 Air Press. mm. 700+ | 氣溫 Air Temp. °C | 風向風速 | | 雲量雲形 | | 天氣 | 雨量 Precip. mm. (2) |
|-----------------|------------------------------|-----------------------|------|------|------|------|----|--------------------------|-----------------|------------------------------|-----------------------|-----------|----------|------|------|----|--------------------------|
| | | | Dir. | Vel. | Amt. | Form | | | | | | Dir. | Vel. | Amt. | Form | | |
| パラオ Palau | 55.7 | 27.6 | SW | 2 | 7 | KC | bc | - | 仁川 Zinsen | 63.9 | 9.9 | W | 4 | 0 | - | b | - |
| 恒春 Kōsyun | 58.5 | 23.6 | NE | 8 | 3 | SK | bc | - | 江陵 Kōryō | 63.0 | 9.5 | - | 1 | 0 | - | b | - |
| 澎湖 Hōko | 59.4 | 22.5 | NE | 11 | 0 | SK | b | - | 元山 Gensan | 61.7 | 11.0 | SW | 2 | 0 | - | b | - |
| 臺北 Taihoku | 61.6 | 22.2 | ENE | 4 | 8 | SK | c | - | 天津 Zyōsin | 63.0 | 8.0 | - | 1 | 0 | - | b | - |
| 石垣 Isigakizima | 59.7 | 22.5 | NNE | 6 | 3 | SK | bc | - | 雄基 Yuki | 61.7 | 10.7 | N | 11 | 0 | CS | b | - |
| 那覇 Naha | 59.8 | 21.0 | NE | 9 | 6 | SK | bc | - | 中江鎮 Tyūkōtin | 63.3 | 5.7 | - | 1 | 0 | - | b | - |
| 那覇 Naze | 61.3 | 20.6 | NNE | 2 | 1 | SK | b | - | 龍岩浦 Ryūganpo | 64.6 | 11.3 | N | 2 | 0 | - | b | - |
| 鹿兒島 Kagosima | 62.2 | 15.7 | - | 1 | 10 | C | c | - | 大連 Dairen | 65.8 | 12.5 | NW | 3 | 0 | K | b | - |
| 宮崎 Miyazaki | 61.5 | 16.2 | - | 1 | 10 | SK | c | - | 營口 Yinkow | 65.6 | 10.5 | - | 1 | 0 | - | b | - |
| 熊本 Kumamoto | 62.3 | 15.4 | - | 1 | 10 | SC | c | - | 奉天 Mukden | 65.1 | 8.3 | - | 0 | 0 | - | b | - |
| 足摺 Asizuri | 61.6 | 14.9 | NW | 4 | 3 | C | bc | - | 長春 Changchun | 64.5 | 8.2 | - | 0 | 0 | - | b | - |
| 高知 Kōti | 62.3 | 14.1 | - | 1 | 4 | SC | bc | - | 天津 Tientsin | 65.3 | 15.0 | - | 1 | 0 | - | b | - |
| 室戸 Muroto | 61.4 | 14.8 | NW | 5 | 9 | CS | c | - | 青島 Tsingtau | 66.0 | 14.6 | NW | 4 | 3 | KC | bc | - |
| 和歌山 Wakayama | 61.3 | 14.0 | NW | 2 | 8 | SK | c | - | 上海 Shanghai | 65.1 | 17.5 | WNW | 2 | 10 | SK | c | - |
| 潮岬 Siomiasaki | 60.3 | 14.0 | NW | 5 | 8 | SK | c | - | ラサライ Rasazima | - | - | - | - | - | - | - | - |
| 大分 Oōita | 62.8 | 15.9 | NNW | 3 | 10 | SC | c | - | 大東島 Ōagarizima | 57.5 | - | NE | 8 | 10 | SK | c | - |
| 松山 Matuyama | 62.4 | 12.4 | E | 2 | 8 | C | c | - | | | | | | | | | |
| 多度津 Tadotsu | 62.0 | 12.3 | - | 1 | 4 | SK | bc | - | 地名 | 午前六時 6 a.m. | 正午 NOON | | | | | | |
| 廣島 Hiroshima | 62.1 | 15.4 | - | 1 | 7 | SK | bc | - | 氣壓 | 風向 | 風速 | 雲量 | 雲形 | 天氣 | 雨量 | 天氣 | |
| 岡山 Okayama | 62.3 | 14.4 | NNW | 2 | 7 | CK | bc | - | STATIONS | Air Pressure 700+ | Wind ③ | Air Temp. | Weather. | | | | |
| 大阪 Ōsaka | 61.5 | 14.1 | N | 4 | 4 | SK | bc | - | | | | | | | | | |

天氣圖
WEATHER CHART.
THE CENTRAL METEOROLOGICAL OBSERVATORY OF JAPAN. TOKYO.



| | | | | | |
|---------------------|----------|------------------|-----------------------------|-----------------------------|---------------------------|
| 等壓線 Isobaric line | 快晴 Clear | 雪 Snow | 軟風 Light Wind 2-4 m.p.s. | 烈風 Strong Gale 15-20 m.p.s. | 颶風 Hurricane 29-35 m.p.s. |
| 等溫線 Isothermal line | 晴 Fair | 霧 Fog | 和風 Moderate Wind 4-6 m.p.s. | 疾風 Strong Wind 20-25 m.p.s. | 35-40 m.p.s. |
| 不連續線 Discontinuity | 曇 Cloudy | 雷雨 Thunder-storm | 疾風 Strong Wind 6-10 m.p.s. | 強風 Gale 25-29 m.p.s. | 40 < |
| | 雨 Rain | 濃煙霧 Thick haze | | | |

波模様 Sea Disturbance: 無記號海面平滑, No symbol means dead calm; 海面線がSmooth, 波浪少アリ Slight; 波浪可アリ Moderate; 浪稍高 Rough; 浪甚高 Very high; 怒濤 Phenomenal; 方向ハネリ又波浪ノ来方向 Direction shows in which swell or roller comes.

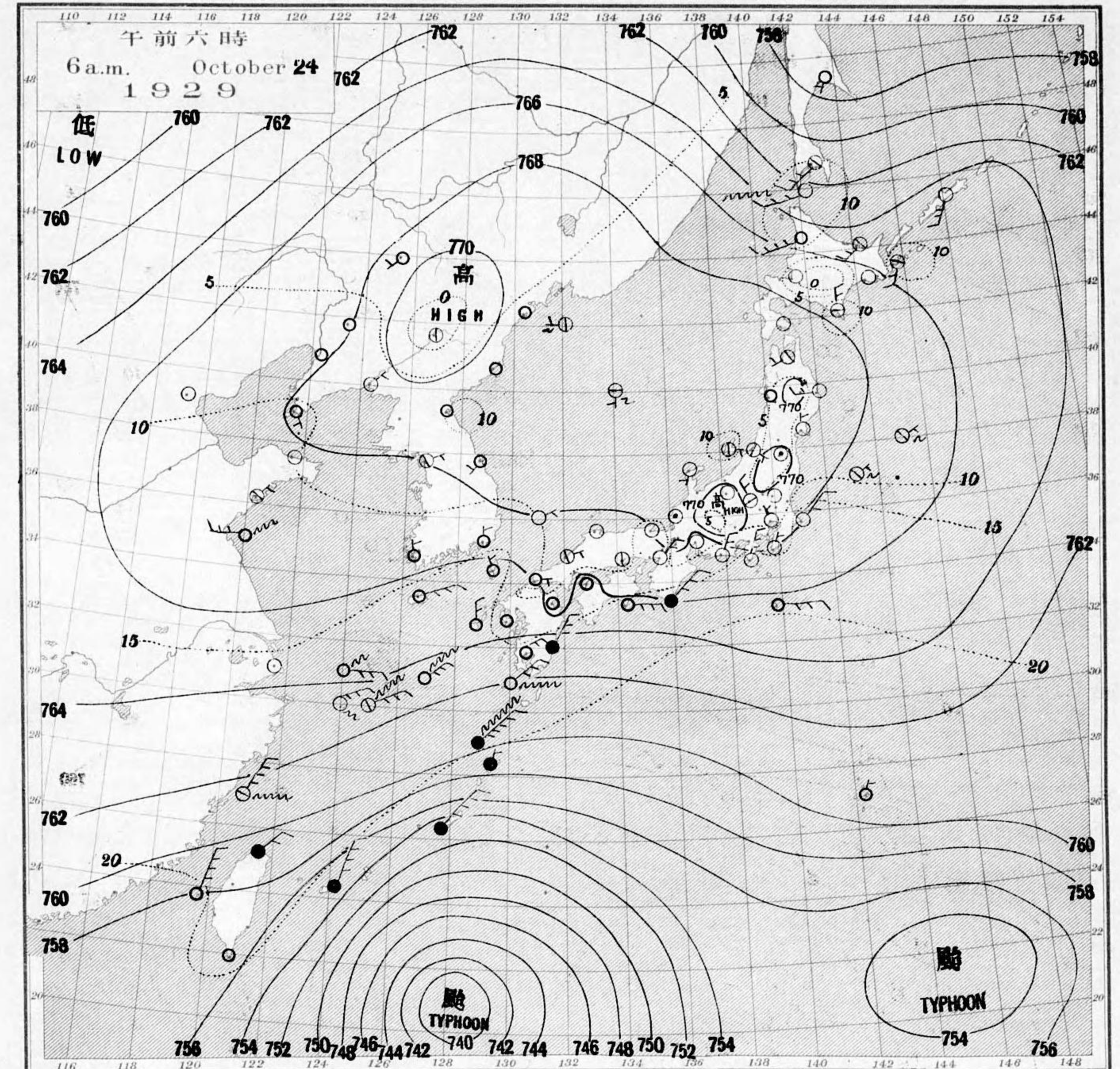
明治廿七年三月七日第三種郵便物認可
昭和四年十月廿五日發行

發行人 發行所
東京市麹町區竹平町貳番地

中央氣象臺

東京市神田區西小川町一丁目四番地 電話九段一八四四番
印刷販賣者 清華堂 山田忠義 (定價郵稅共壹枚金五錢)

天氣圖
WEATHER CHART.
THE CENTRAL METEOROLOGICAL OBSERVATORY OF JAPAN. TOKYO.



| 天氣豫報 | | WEATHER FORECASTS | |
|----------|-------|-------------------|-------------------------------|
| 第一區北至東ノ風 | 風雨強シ | I | N-E stormy |
| 第二區全 | 曇少雨 | II | N-E cloudy with some rain |
| 第三區全 | 全 | III | N-E cloudy with some rain |
| 第四區全 | 全 | IV | N-E cloudy with some rain |
| 第五區全 | 曇所々驟雨 | V | N-E cloudy, showery at places |
| 第六區全 | 曇 | VI | N-E cloudy |
| 第七區全 | 晴後曇 | VII | N-E fair, cloudy later |
| 第八區南ノ西ノ風 | 晴 | VIII | S-W fair |
| 第九區全 | 全 | IX | S-W fair |

天氣概況
高氣壓ハ七六八在、モカ日本海ヲ掩ヒ、次第ニ東ニ動テ居リマス。北ノ内ニ内地ノ天氣ハマ一般ニ晴ル勝テ本州中部カ北ノ所々濃霧カケテ居リマス。風台風ハ七四〇米以下ノカニシテ、遠ク南西洋上ニアリ、今ノ所ハシリシリ北ニ動テ居リマス。此ノ球ニ環球ハ風雨強ク九州南部、紀州等ニハ驟雨カアリマス。溫度ハ一般ニ多少低目トナリ居リマス。

東京豫報 TOKYO.
今晚ハ北ノ風曇リ殊ニ依リト驟雨アリ。明日モ公様。

暴風警報
第一區風雨強カベシ二十四日午後八時二十八分警戒ス

拾月廿三日午前六時各地觀測表
OBSERVATIONS at 6a.m. (135° M.S.T.) October 23 1929

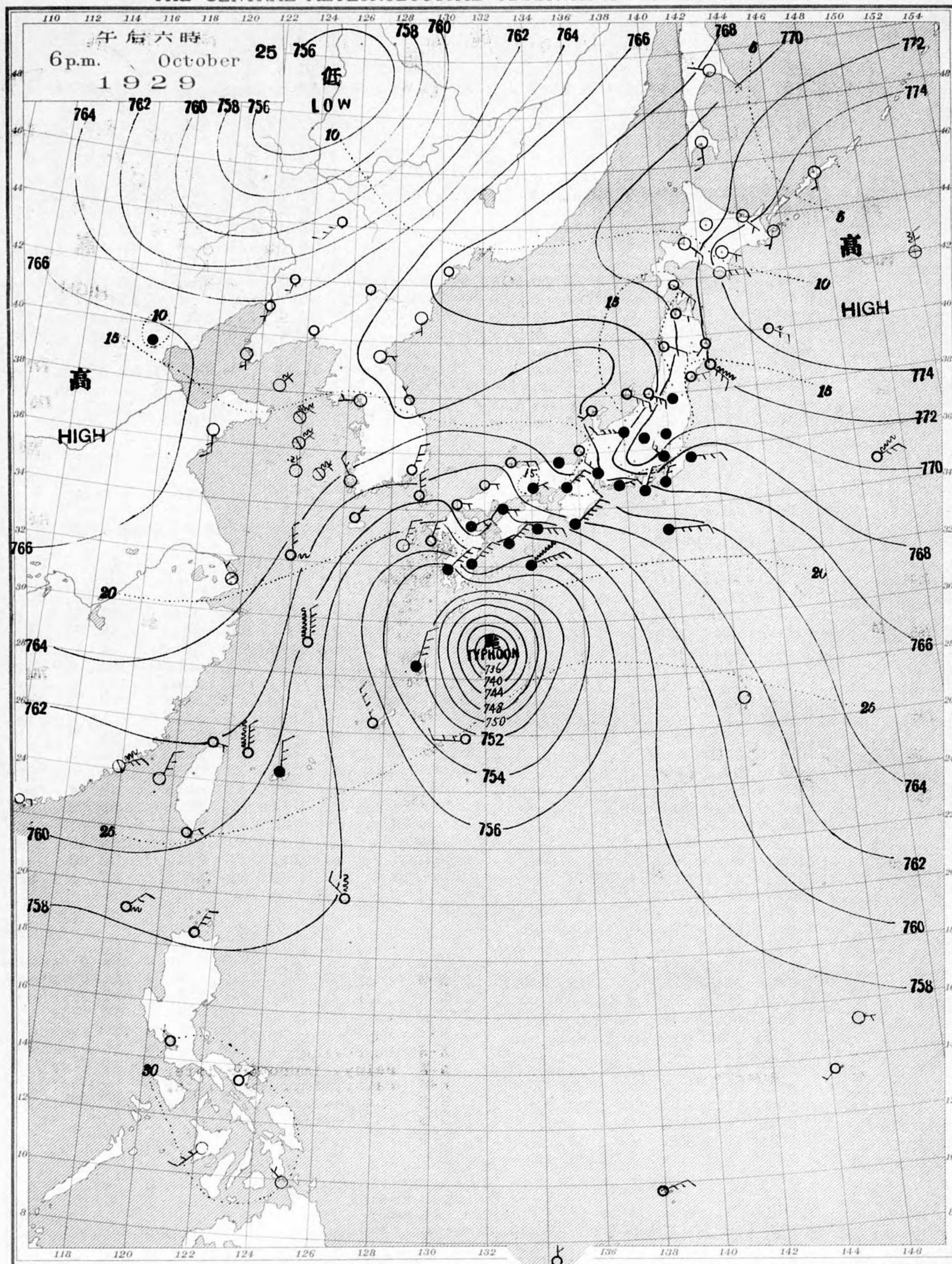
| 測候所 STATIONS | 氣壓 Air Press. mm. 700+ | 氣溫 Air Temp. °C | 風向風速 | | 雲量 | 雲形 | 天氣 | 雨量 Precip. mm. (7) | 測候所 STATIONS | 氣壓 Air Press. mm. 700+ | 氣溫 Air Temp. °C | 風向風速 | | 雲量 | 雲形 | 天氣 | 雨量 Precip. mm. (7) |
|-----------------|------------------------------|-----------------------|----------|--------|--------|-------|-----------------|--------------------------|-----------------|------------------------------|-----------------------|----------------------|---------------|---------------|-------------|----|--------------------------|
| | | | Dir. | Vel. | | | | | | | | Dir. | Vel. | | | | |
| 六才 Palau | 57.7 | 25.2 | - | 1 | 0 | K | b | - | 山形 Yamagata | 66.4 | 7.0 | - | 0 | 3 | S | bc | - |
| 恒春 Kōsyun | 57.3 | 20.6 | NE | 2 | 0 | - | b | - | 秋田 Akita | 65.8 | 5.2 | E | 2 | 0 | - | b | - |
| 臺東 Taiō | 58.0 | 20.0 | NNE | 4 | 0 | - | b | - | 水戸 Mito | 65.2 | 13.9 | - | 1 | 9 | SK | c | - |
| 臺南 Tainan | 57.4 | 17.7 | N | 2 | 2 | SK | b | - | 金山 Kanayama | 65.9 | 11.7 | NNW | 2 | 9 | S | f | - |
| 澎湖 Hōko | 58.1 | 21.8 | NE | 13 | 3 | SK | bc | - | 石巻 Isinomaki | 66.5 | 3.3 | - | 0 | 10 | CS | c | - |
| 臺北 Taihoku | 60.4 | 19.1 | ESE | 2 | 10 | SK | c | - | 水澤 Midusawa | 66.8 | 3.4 | NNE | 2 | 1 | SK | b | - |
| 石垣 Isigakizima | 57.0 | 23.3 | NNE | 2 | 10 | SK | c | - | 盛岡 Morioka | 65.9 | 6.3 | W | 3 | 0 | KC | b | - |
| 那覇 Naha | 57.9 | 21.9 | NE | 9 | 10 | SC | c | - | 宮古 Miyako | 65.5 | 3.4 | - | 1 | 4 | SK | bc | 1 |
| 名瀨 Naze | 60.4 | 20.2 | NNE | 4 | 10 | SK | c | - | 青森 Aomori | 66.0 | 4.2 | - | 0 | 1 | SK | b | - |
| 鹿兒島 Kagosima | 63.8 | 8.7 | WNW | 2 | 3 | KC | bc | - | 函館 Hakodate | 66.5 | 7.9 | E | 4 | 9 | SC | c | - |
| 宮崎 Miyazaki | 64.2 | 7.8 | NNW | 3 | 4 | KC | bc | - | 津和野 Suttu | 66.5 | 2.8 | - | 0 | 1 | SK | b | - |
| 熊本 Kumamoto | 65.5 | 5.8 | NNE | 2 | 2 | KC | b | - | 札幌 Sapporo | 66.5 | 1.1 | SE | 4 | 0 | SK | b | - |
| 足摺 Asizuri | 63.8 | 14.5 | N | 6 | 6 | KC | bc | - | 特幌 Haboro | 67.3 | -1.4 | - | 1 | 10 | S | f | - |
| 高知 Kōti | 64.3 | 8.6 | SW | 3 | 0 | K | b | - | 旭川 Asahigawa | 66.5 | 7.2 | NE | 2 | 9 | SK | b | - |
| 高松 Kōka | 63.5 | 14.2 | NNE | 4 | 0 | K | b | - | 浦河 Urakawa | 67.2 | -0.1 | - | 0 | 2 | S | c | - |
| 高田 Kōda | 64.7 | 12.8 | WNW | 5 | 9 | S | c | 1 | 帶廣 Obihiro | 66.3 | 1.7 | WSW | 2 | 1 | SK | b | - |
| 高野 Kōno | 62.1 | 9.4 | ENE | 4 | 0 | K | b | - | 網走 Abasiri | 67.3 | -1.0 | N | 2 | 0 | - | b | - |
| 德島 Tokushima | 62.6 | 14.0 | - | 1 | 8 | SK | c | - | 釧路 Kuroi | 66.6 | 2.6 | SW | 2 | 0 | SK | b | 2 |
| 和歌山 Wakayama | 64.1 | 9.4 | ENE | 4 | 0 | K | b | - | 根室 Nemuro | 65.7 | 1.7 | SE | 4 | 9 | SK | c | 3 |
| 灘 Naniwa | 62.6 | 14.0 | - | 0 | 2 | CK | b | - | 紗那 Syana | 65.3 | 0.8 | ENE | 2 | 0 | - | b | - |
| 大分 Ōita | 64.3 | 7.5 | - | 0 | 0 | SK | b | - | 大泊 Ootomari | 63.4 | -2.4 | NNW | 3 | 0 | SC | b | - |
| 松山 Matuyama | 64.3 | 7.5 | - | 0 | 0 | SK | b | - | 敷香 Sikka | 66.6 | 12.0 | NNW | 3 | 0 | K | b | - |
| 多度津 Tadotsu | 64.9 | 10.5 | SSE | 2 | 8 | SK | c | - | 釜山 Busan | 65.9 | 10.0 | SSE | 4 | 1 | SK | b | - |
| 廣島 Hiroshima | 65.6 | 9.4 | - | 1 | 0 | - | b | - | 濟州島 Saishūjima | 67.0 | 8.0 | NE | 2 | 1 | C | b | - |
| 岡山 Okayama | 65.0 | 9.7 | - | 0 | 4 | SK | bc | - | 木浦 Mopu | 67.6 | 6.5 | ENE | 2 | 0 | - | b | - |
| 神戶 Kōbe | 64.5 | 13.2 | - | 1 | 9 | SK | bc | - | 仁川 Zinsen | 67.8 | 6.5 | SW | 2 | 0 | SK | b | - |
| 大阪 Ōsaka | 64.4 | 10.9 | - | 1 | 6 | SK | bc | - | 江陵 Kōryō | 67.8 | 5.9 | - | 1 | 0 | SC | b | - |
| 京都 Kyōto | 64.8 | 9.8 | - | 1 | 9 | SK | c | - | 元山 Gensan | 67.4 | 4.6 | NW | 3 | 0 | - | b | - |
| 大坂 Ōsaka | 64.8 | 9.8 | - | 1 | 9 | SK | c | - | 城津 Zyōsin | 67.2 | 4.3 | NW | 2 | 0 | - | b | - |
| 京都 Kyōto | 64.9 | 7.6 | - | 0 | 10 | SK | c | - | 雄基 Yūki | 69.4 | -3.8 | - | 0 | 0 | - | b | - |
| 京都 Kyōto | 64.9 | 7.6 | - | 0 | 10 | SK | c | - | 中江津 Tyūkōtin | 67.6 | 2.7 | NNE | 2 | 0 | - | b | - |
| 富田 Tomie | 64.5 | 16.2 | NE | 6 | 6 | KC | bc | - | 龍岩浦 Ryūganpo | 67.0 | 11.3 | SSE | 3 | 1 | C | b | - |
| 長崎 Nagasaki | 65.9 | 7.6 | - | 4 | 1 | SK | b | - | 大連 Dairen | 65.9 | 5.7 | SE | 2 | 0 | - | b | - |
| 佐賀 Saga | 65.9 | 7.6 | - | 4 | 1 | SK | b | - | 營口 Yinkow | 65.8 | 2.7 | - | 1 | 0 | - | b | - |
| 福岡 Fukuoka | 65.8 | 4.8 | - | 1 | 0 | KC | b | - | 奉天 Mukden | 67.4 | 1.8 | S | 5 | 0 | - | b | - |
| 原原 Ituhara | 65.2 | 11.6 | - | 1 | 1 | SK | b | - | 長春 Changchun | 65.4 | 10.4 | - | 0 | 9 | CS | c | - |
| 下関 Simonoseki | 65.3 | 12.2 | - | 1 | 0 | SK | b | - | 天津 Tientsin | 66.8 | 12.3 | N | 2 | 10 | KC | c | - |
| 濱田 Hamada | 65.8 | 10.0 | ENE | 3 | 0 | K | b | - | 青島 Tsingtau | 65.6 | 11.8 | - | 0 | 10 | CK | c | - |
| 境 Sakai | 65.3 | 12.9 | NW | 2 | 10 | N | r | 6 | 上海 Shanghai | 66.1 | 17.5 | NNE | 4 | 0 | K | b | - |
| 宮津 Miyadu | 64.9 | 10.9 | WNW | 2 | 4 | SK | bc | - | 拉薩 Rasazima | 65.4 | 13.4 | NNE | 2 | 10 | SK | c | - |
| 津 Tsu | 63.9 | 9.4 | NNW | 2 | 3 | SK | bc | - | 長津島 Nagaturo | 63.1 | 15.3 | NNE | 5 | 10 | N | r | 5 |
| 岐阜 Gifu | 64.0 | 9.9 | NNW | 3 | 2 | SK | b | - | 沼津 Numadu | 63.9 | 15.5 | E | 3 | 10 | SK | c | - |
| 名古屋 Nagoya | 65.4 | 13.4 | NNE | 2 | 10 | SK | c | - | 橫濱 Yokohama | 64.9 | 11.6 | NNW | 3 | 10 | SK | c | - |
| 濱松 Hamamatu | 65.4 | 13.4 | NNE | 2 | 10 | SK | c | - | 東京 Tōkyō | 65.3 | 10.6 | NW | 3 | 10 | CK | c | - |
| 長津島 Nagaturo | 63.1 | 15.3 | NNE | 5 | 10 | N | r | 5 | 熊谷 Kumagaya | 65.7 | 9.4 | - | 1 | 10 | SK | c | - |
| 沼津 Numadu | 63.9 | 15.5 | E | 3 | 10 | SK | c | - | 布良 Mera | 63.6 | 14.5 | NNE | 3 | 10 | SK | c | - |
| 橫濱 Yokohama | 64.9 | 11.6 | NNW | 3 | 10 | SK | c | - | 錦子 Tyōsi | 63.9 | 17.4 | NNE | 6 | 10 | SK | c | - |
| 東京 Tōkyō | 65.3 | 10.6 | NW | 3 | 10 | CK | c | - | 八丈島 Hatidōzima | 61.5 | 17.4 | E | 8 | 10 | N | r | 16 |
| 熊谷 Kumagaya | 65.7 | 9.4 | - | 1 | 10 | SK | c | - | 父島 Titizima | 64.2 | 22.9 | ENE | 2 | 10 | N | r | 27 |
| 布良 Mera | 63.6 | 14.5 | NNE | 3 | 10 | SK | c | - | 筑波山 Tukubasan | 64.6 | 8.0 | ENE | 2 | 8 | K | c | - |
| 錦子 Tyōsi | 63.9 | 17.4 | NNE | 6 | 10 | SK | c | - | 高山 Takayama | 66.8 | 6.4 | - | 0 | 10 | S | c | - |
| 八丈島 Hatidōzima | 61.5 | 17.4 | E | 8 | 10 | N | r | 16 | 飯田 Iida | 66.0 | 4.8 | - | 0 | 10 | SK | c | - |
| 父島 Titizima | 64.2 | 22.9 | ENE | 2 | 10 | N | r | 27 | 松本 Matsumoto | 66.3 | 6.7 | - | 0 | 10 | SK | c | - |
| 筑波山 Tukubasan | 64.6 | 8.0 | ENE | 2 | 8 | K | c | - | 長野 Nagano | 66.5 | 7.3 | - | 1 | 10 | S | c | - |
| 高山 Takayama | 66.8 | 6.4 | - | 0 | 10 | S | c | - | 前橋 Miebasi | 65.4 | 10.6 | NNW | 2 | 10 | SK | c | - |
| 飯田 Iida | 66.0 | 4.8 | - | 0 | 10 | SK | c | - | 足尾 Asio | 66.1 | 6.7 | - | 0 | 9 | SK | c | - |
| 松本 Matsumoto | 66.3 | 6.7 | - | 0 | 10 | SK | c | - | 宇都宮 Utsunomiya | 66.7 | 5.7 | - | 0 | 10 | CS | c | - |
| 長野 Nagano | 66.5 | 7.3 | - | 1 | 10 | S | c | - | 福島 Fukushima | 64.6 | 9.8 | - | 1 | 9 | SK | c | - |
| 前橋 Miebasi | 65.4 | 10.6 | NNW | 2 | 10 | SK | c | - | 伊吹山 Ibukisan | 65.8 | 5.3 | SSW | 3 | 1 | SK | b | - |
| 足尾 Asio | 66.1 | 6.7 | - | 0 | 9 | SK | c | - | 福井 Fukui | 64.7 | 10.5 | - | 0 | 10 | SK | c | - |
| 宇都宮 Utsunomiya | 66.7 | 5.7 | - | 0 | 10 | CS | c | - | 金澤 Kanazawa | 64.7 | 10.2 | E | 2 | 6 | SK | bc | - |
| 福島 Fukushima | 64.6 | 9.8 | - | 1 | 9 | SK | c | - | 輪島 Wazima | 65.6 | 9.8 | - | 1 | 10 | SK | c | 2 |
| 伊吹山 Ibukisan | 65.8 | 5.3 | SSW | 3 | 1 | SK | b | - | 伏木 Husiki | 65.4 | 10.9 | - | 1 | 4 | SK | bc | 14 |
| 福井 Fukui | 64.7 | 10.5 | - | 0 | 10 | SK | c | - | 高田 Takata | 65.7 | 7.2 | - | 1 | 9 | C | c | 2 |
| 金澤 Kanazawa | 64.7 | 10.2 | E | 2 | 6 | SK | bc | - | 新潟 Niigata | 65.8 | 10.0 | - | 1 | 3 | SK | bc | 9 |
| 輪島 Wazima | 65.6 | 9.8 | - | 1 | 10 | SK | c | 2 | 相川 Aikawa | 65.8 | 10.5 | - | 2 | 2 | SK | b | - |
| 伏木 Husiki | 65.4 | 10.9 | - | 1 | 4 | SK | bc | 14 | 船名 SHIP. | 東經 E Long. | 北緯 N Lat. | 氣壓 Air Pressure 700+ | 風向 Wind Dir. | 風力 Wind Force | 天氣 Weather. | | |
| 高田 Takata | 65.7 | 7.2 | - | 1 | 9 | C | c | 2 | Hakusika m. | 158 | 42 | 55.4 | NNW | 9 | c | | |
| 新潟 Niigata | 65.8 | 10.0 | - | 1 | 3 | SK | bc | 9 | NYK.Tokiwa m. | 160 | 47 | 53.4 | NNW | 8 | bc | | |
| 相川 Aikawa | 65.8 | 10.5 | - | 2 | 2 | SK | b | - | Misima m. | 120 | 26 | 56.9 | NE | 6 | b | | |
| 天氣 Weather | 快晴 Clear | 晴 Fair | 曇 Cloudy | 雨 Rain | 雪 Snow | 霧 Fog | 雷雨 Thunderstorm | 濃霧 Thick haze | Amur m. | 126 | 34 | 63.5 | N | 3 | bc | | |
| 記號 Notation | b | bc | c | r | s | f | t | h | Siragi m. | 130 | 34 | 63.3 | NE | 4 | bc | | |
| | | | | | | | | | Katuragisan m. | 123 | 31 | 62.5 | NNE | 2 | bc | | |
| | | | | | | | | | Stn. Moran m. | 144 | 47 | 60.5 | SW | 3 | b | | |
| | | | | | | | | | Tokuzen m. | 130 | 35 | 65.5 | NE | 3 | bc | | |
| | | | | | | | | | Haguro m. | 152 | 39 | 66.3 | W | 2 | bc | | |
| | | | | | | | | | Kagi m. | 135 | 38 | 66.3 | N | 2 | bc | | |
| | | | | | | | | | Mesima Tōdai | 128 | 32 | 54.1 | NW | 3 | bc | | |
| | | | | | | | | | 觀測所 STATIONS | 時刻 Time | 氣壓 Air Pressure 700+ | 風向 Wind Dir. | 風力 Wind Force | 氣溫 Air Temp. | 天氣 Weather. | | |
| | | | | | | | | | Hongkong | 11 | 60.2 | - | 0 | 21 | fog | | |
| | | | | | | | | | Manila | 7 | 54.8 | NNE | 1 | 23 | overcast | | |
| | | | | | | | | | Appari | 7 | 54.8 | N | 4 | 24 | overcast | | |
| | | | | | | | | | Legaspi | 7 | 54.2 | SW | 1 | 25 | overcast | | |
| | | | | | | | | | Iloilo | 7 | 54.8 | - | 4 | 22 | overcast | | |
| | | | | | | | | | Sarigao | 7 | 55.4 | WSW | 4 | 26 | overcast | | |
| | | | | | | | | | Yap | 7 | 57.8 | SSE | 1 | - | overcast | | |
| | | | | | | | | | Guam | 7 | 56.9 | - | 1 | - | overcast | | |
| | | | | | | | | | Basco | 7 | 54.8 | SE | 5 | 24 | overcast | | |

拾月廿三日午后六時各地觀測表
OBSERVATIONS at 6p.m. (135° M.S.T.) October 22 1929

| 測候所 STATIONS | 氣壓 Air Press. mm. 700+ | 氣溫 Air Temp. °C | 風向風速 | | 雲量 | 雲形 | 天氣 | 雨量 Precip. mm. (2) | 測候所 STATIONS | 氣壓 Air Press. mm. 700+ | 氣溫 Air Temp. °C | 風向風速 | | 雲量 | 雲形 | 天氣 | 雨量 Precip. mm. (2) |
|-----------------|------------------------------|-----------------------|------|------|----|----|----|--------------------------|-----------------|------------------------------|-----------------------|------|------|----|----|----|--------------------------|
| | | | Dir. | Vel. | | | | | | | | Dir. | Vel. | | | | |
| 六才 Palau | 57.1 | 27.9 | - | 1 | 1 | K | b | - | 仁川 Zinsen | 65.8 | 12.2 | WNW | 3 | 0 | - | b | - |
| 恒春 Kōsyun | 57.3 | 24.4 | NE | 8 | 6 | SK | bc | - | 江陵 Kōryō | 66.4 | 12.0 | - | 0 | 0 | SK | b | - |
| 臺東 Taiō | 58.0 | 20.0 | NNE | 13 | 1 | SK | b | - | 元山 Gensan | 65.7 | 11.7 | - | 0 | 0 | - | b | - |
| 臺南 Tainan | 57.4 | 17.7 | N | 2 | 2 | SK | b | - | | | | | | | | | |

天氣圖
WEATHER CHART.

THE CENTRAL METEOROLOGICAL OBSERVATORY OF JAPAN. TOKYO.



| | | | | | |
|---------------------|----------|------------------|--------------------------|----------------------|---------------------------|
| 等壓線 Isobaric line | 快晴 Clear | 雪 Snow | 軟風 Light Wind 2-4 m.p.s. | 烈風 Strong Gale 20-25 | 颶風 Hurricane 29-35 m.p.s. |
| 等溫線 Isothermal line | 晴 Fair | 霧 Fog | 和風 Moderate Wind 4-6 | 疾風 Strong Wind 6-10 | 35-40 |
| 不連續線 Discontinuity | 曇 Cloudy | 雷雨 Thunder-storm | 強風 Gale 10-15 | 25-29 | 40 < |
| | 雨 Rain | 濃煙霧 Thick haze | | | |

波ノ模様 Sea Disturbance: 無記號 No symbol means dead calm; 海面穏当 Smooth; 波ノ弱 Small Swell; 波ノ弱少 Slight; 波ノ弱可 Moderate; 浪稍高 Rough; 浪甚高 Very high; 怒濤 Phenomenal; 方向ノ示シ Direction shows in which swell or roller comes.

明治廿七年三月七日第三種郵便物認可
昭和四年十月廿六日發行

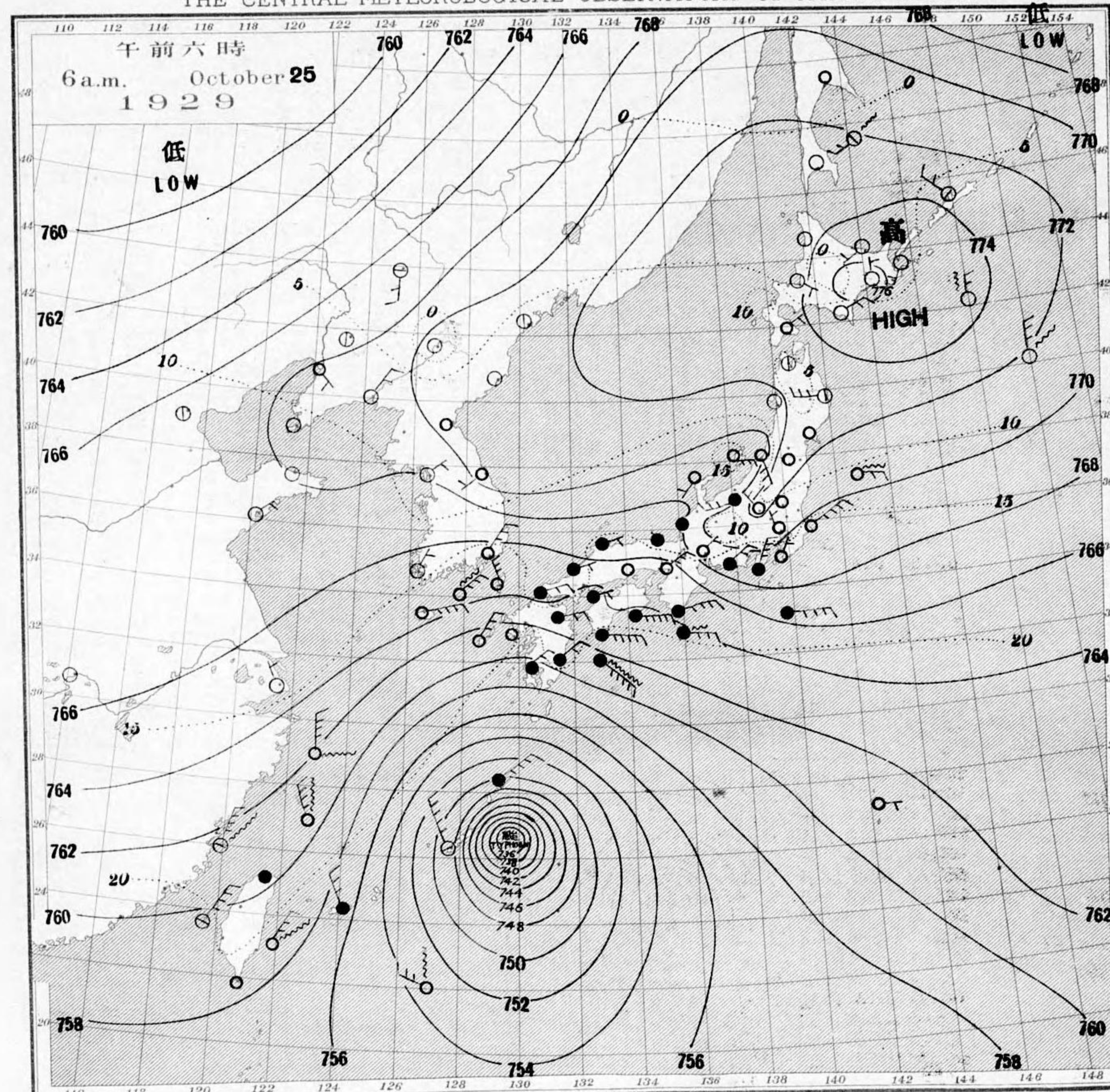
發行人 發行所
東京市麹町區竹下町貳番地

中央氣象臺

東京市神田區西小川町一丁目四番地 電話九段一八四四番
印刷販賣者 清華堂 山田忠義 (定價郵稅共壹枚金五錢)

天氣圖
WEATHER CHART.

THE CENTRAL METEOROLOGICAL OBSERVATORY OF JAPAN. TOKYO.



| | | | |
|------------------|--------------------|-------------------|-----------|
| 天氣豫報 | | WEATHER FORECASTS | |
| 第一區 北乃至西ノ風 天氣良ナル | 第二區 北乃至東ノ風 雨所々風雨強シ | 第三區 全 雨 | 第四區 全 全 |
| 第五區 全 全 | 第六區 全 天氣悪ナル | 第七區 南乃至東ノ風 全 晴 | 第八區 全 晴後曇 |
| 第九區 全 晴後曇 | | | |

| | |
|--------------------|--------------------------------|
| 第一區 北乃至西ノ風 天氣良ナル | I N-W improving |
| 第二區 北乃至東ノ風 雨所々風雨強シ | II N-E rainy, stormy at places |
| 第三區 全 雨 | III N-E rainy |
| 第四區 全 全 | IV N-E rainy |
| 第五區 全 全 | V N-E rainy |
| 第六區 全 天氣悪ナル | VI N-E changeable |
| 第七區 南乃至東ノ風 全 晴 | VII N-E changeable |
| 第八區 全 晴後曇 | VIII S-E fair |
| 第九區 全 晴後曇 | IX S-E fair, cloudy later |

| | |
|--|---|
| 天氣概況 | 東京豫報 TOKYO. |
| 高氣壓ハ北海道ニ據ヒ次第ニ東ニ動イテ居ラス。此ノ影響ヲ東北北海方面ニマデ天氣ハ良イ方ニシテ可ナリ強イ颶風ガ沖繩本島ノ東ニアルヲニテ琉球方面ニ風雨強シ九州カラ東海邊迄ハ雨ガ降ッテ居ラス。溫度ハ日本西部デハ四五度位ニ高目トナツテ居ラス。 | 今晚ハ北東ノ風雨 明日ハ全様 暴風警報 第一區 暴風雨ノ度アリ 二十四日午後八時ニ十分警戒ス 第二區 風雨強ナルニ 二十四日午後八時ニ十分警戒ス。 |

拾月廿四日午前六時各地觀測表
OBSERVATIONS at 6a.m. (135° M.S.T.) October 24 1929

| 測候所 STATIONS | 氣壓 Air Press. mm. 700+ | 氣溫 Air Temp. °C | 風向風速 | | 雲量雲形 | 天氣 | 雨量 Precip. mm. (1) | 測候所 STATIONS | 氣壓 Air Press. mm. 700+ | 氣溫 Air Temp. °C | 風向風速 | | 雲量雲形 | 天氣 | 雨量 Precip. mm. (1) | |
|-----------------|------------------------------|-----------------------|------|------|------|----|--------------------------|-----------------|------------------------------|-----------------------|---------------------|---------------------|----------|----------|--------------------------|------|
| | | | Dir. | Vel. | | | | | | | Dir. | Vel. | | | | |
| パラオ Palau | 59.5 | 25.0 | - | 0 | 0 | CS | b | 山形 Yamagata | 69.5 | 4.6 | - | 0 | 10 | S | f | - |
| 恒春 Kōsyun | 56.9 | 19.3 | - | 0 | 10 | SK | c | 秋田 Akita | 69.4 | 5.0 | - | 1 | 8 | SK | c | - |
| 臺東 Taitō | 56.8 | 20.2 | NNE | 3 | 8 | KC | bc | 水戸 Mito | 69.1 | 6.7 | NNW | 2 | 0 | KC | b | - |
| 臺南 Tainan | 57.6 | 18.4 | - | 1 | 0 | - | b | 金山 Kanayama | - | - | - | - | - | - | - | - |
| 澎湖 Hōko | 58.0 | 22.5 | NNE | 10 | 10 | SK | c | 石巻 Isinomaki | 68.3 | 6.8 | N | 2 | 2 | S | b | - |
| 臺北 Taihoku | 58.8 | 19.0 | NE | 4 | 10 | N | r | 水澤 Midusawa | 69.9 | 2.1 | - | 0 | 0 | SK | f | - |
| 石垣 Isigakizima | 54.2 | 22.6 | NNE | 11 | 10 | N | r | 盛岡 Morioka | 70.0 | 2.2 | - | 1 | 1 | S | b | - |
| 那覇 Naha | 53.8 | 22.4 | NE | 14 | 10 | N | r | 宮古 Miyako | 68.7 | 6.2 | W | 4 | 0 | SK | b | - |
| 名瀨 Naze | 59.3 | 20.8 | NNE | 2 | 10 | N | r | 青森 Aomori | 69.4 | 7.4 | WSW | 3 | 3 | SK | bc | - |
| 鹿兒島 Kagosima | 63.0 | 18.4 | ENE | 4 | 9 | SK | c | 南 部 Hakodate | 68.4 | 5.1 | - | 1 | 0 | - | b | - |
| 宮崎 Miyazaki | 63.8 | 16.0 | NNE | 6 | 10 | N | r | 壽都 Suttu | 68.0 | 5.3 | S | 3 | 0 | - | b | - |
| 熊本 Kumamoto | 64.5 | 10.2 | - | 1 | 10 | SK | c | 札幌 Sapporo | 67.4 | 0.0 | - | 0 | 0 | C | b | - |
| 足摺 Asizuri | 64.0 | 20.1 | ENE | 17 | 10 | SK | c | 羽幌 Haboro | 65.4 | 13.6 | WSW | 10 | 10 | SK | c | - |
| 高知 Kōchi | 66.2 | 11.5 | WSW | 2 | 9 | KC | bc | 旭川 Asahigawa | 66.6 | 2.7 | - | 1 | 1 | N | f | - |
| 室戸 Muroto | 64.9 | 17.8 | E | 7 | 10 | KC | c | 浦河 Urakawa | 67.8 | 10.9 | N | 4 | 4 | SK | bc | - |
| 徳島 Tokushima | 67.1 | 13.3 | - | 1 | 7 | KC | bc | 帯廣 Obihiro | 66.8 | -1.6 | - | 0 | 7 | S | f | - |
| 和歌山 Wakayama | 66.3 | 10.4 | ENE | 2 | 3 | K | bc | 網走 Abasiri | 64.2 | 5.6 | SW | 4 | 4 | SK | bc | - |
| 和歌山 Wakayama | 66.0 | 15.3 | NE | 6 | 10 | N | r | 網走 Abasiri | 66.1 | 5.5 | - | 1 | 0 | SK | b | - |
| 和歌山 Wakayama | 67.0 | 13.4 | - | 0 | 10 | N | c | 根室 Nemuro | 65.7 | 12.1 | SSW | 5 | 3 | SK | bc | - |
| 和歌山 Wakayama | 65.8 | 11.6 | - | 1 | 8 | KC | c | 紗那 Syana | 65.2 | 7.5 | SSW | 6 | 0 | SK | b | - |
| 大津 Tadotsu | 67.1 | 11.2 | - | 1 | 2 | SK | b | 大泊 Ootomari | 60.2 | 10.0 | SW | 8 | 3 | SK | bc | - |
| 廣島 Hiroshima | 67.0 | 11.0 | NNE | 3 | 1 | KC | b | 釜 香 Sikka | 57.3 | 6.0 | SSW | 2 | 9 | SK | c | - |
| 岡山 Okayama | 67.5 | 9.4 | - | 0 | 4 | SK | bc | 釜 山 Husan | 66.7 | 14.5 | N | 2 | 10 | SK | c | - |
| 神戸 Kōbe | 66.6 | 16.3 | ENE | 6 | 0 | SK | b | 濟州島 Saisyūtō | 65.5 | 17.2 | ENE | 8 | 10 | SK | c | - |
| 大阪 Ōsaka | 66.9 | 12.6 | NE | 4 | 0 | CS | b | 木浦 Moppo | 66.7 | 12.6 | N | 2 | 10 | SK | c | - |
| 京都 Kyōto | 69.0 | 8.2 | - | 1 | 0 | SK | b | 仁川 Zinsen | 68.0 | 9.1 | ENE | 3 | 3 | SK | bc | - |
| 大津 Ōtsu | 67.8 | 7.3 | - | 0 | 0 | - | b | 江陵 Kōryō | 69.1 | 9.2 | SW | 2 | 10 | SK | c | - |
| 八木 Yagi | 64.3 | 16.3 | N | 4 | 8 | KC | c | 元山 Gensan | 69.3 | 10.0 | - | 1 | 10 | SK | c | - |
| 富江 Tomie | 64.4 | 14.5 | - | 1 | 10 | KC | c | 鳳津 Zyoōsin | 69.8 | 8.0 | - | 1 | 10 | CS | c | - |
| 長崎 Nagasaki | 64.5 | 15.4 | - | 1 | 10 | SK | c | 雄基 Yūki | 68.9 | 7.7 | - | 1 | 10 | C | c | - |
| 佐賀 Saga | - | - | - | - | - | - | - | 中江鎮 Tyūkōtin | 70.4 | -0.5 | - | 1 | 7 | C | bc | - |
| 福岡 Fukuoka | 65.4 | 8.6 | - | 1 | 10 | KC | c | 龍岩浦 Ryūganpo | 68.8 | 6.8 | NE | 3 | 4 | C | bc | - |
| 嚴原 Iuhara | 65.7 | 18.2 | NNW | 3 | 10 | N | c | 大連 Dairen | 68.3 | 12.7 | SSE | 2 | 10 | CS | c | - |
| 下関 Simonoseki | 66.0 | 13.8 | E | 3 | 10 | SK | c | 營口 Yinkow | 67.9 | 8.4 | - | 1 | 10 | C | c | - |
| 濱田 Hamada | 66.9 | 8.8 | ENE | 2 | 4 | CK | bc | 奉天 Mukden | 67.9 | 5.8 | - | 1 | 10 | CS | c | - |
| 境 Sakai | 67.8 | 8.2 | - | 0 | 1 | SK | b | 長春 Changchun | 68.7 | 1.2 | SW | 2 | 10 | S | c | - |
| 宮津 Miyadu | 68.0 | 10.7 | - | 1 | 2 | SK | b | 天津 Tientsin | 67.3 | 9.7 | - | 0 | 0 | - | b | - |
| 津 Tu | 67.7 | 9.3 | W | 3 | 1 | SK | b | 青島 Tsingtau | 67.2 | 12.5 | NE | 3 | 6 | KC | bc | - |
| 岐阜 Gifu | 68.0 | 9.3 | - | 1 | 1 | SK | b | 上海 Shanghai | 64.4 | 15.1 | - | 0 | 2 | KC | b | - |
| 岐阜 Gifu | 67.5 | 9.7 | - | 1 | 0 | KC | b | ラサ島 Rasazima | - | - | - | - | - | - | - | - |
| 名古屋 Nagoya | 67.5 | 9.7 | - | 1 | 0 | KC | b | 大東島 Ooagarizima | 55.9 | - | E | 8 | 10 | N | r | 0-10 |
| 濱松 Hamamatu | 67.5 | 12.0 | NNE | 4 | 0 | - | b | サイパン Saipan | 58.9 | 24.7 | E | 2 | 7 | KN | bc | 3 |
| 長津呂 Nagaturo | 67.2 | 15.9 | NNE | 7 | 0 | KC | b | ポナペ Ponape | 59.0 | 25.7 | - | 1 | 9 | KC | c | 13 |
| 沼津 Numadu | 68.3 | 10.2 | E | 2 | 0 | - | b | 船名 | 東經 | 北緯 | 氣壓 | 風向 | 風力 | 天氣 | | |
| 横濱 Yokohama | 69.0 | 10.2 | NNW | 4 | 1 | CK | bc | SHIP. | E Long. | N Lat. | Air Pressure 700+ | Wind ③ Direc. Force | Weather. | | | |
| 東京 Tōkyō | 69.3 | 8.5 | NNW | 2 | 0 | - | b | 5thMurooran m. | 142 | 46 | 58.4 | WSW | 5 | b | | |
| 熊谷 Kumagaya | 69.7 | 6.1 | - | 1 | 0 | KC | b | KinkaiYosino m. | 127 | 31 | 60.5 | NE | 4 | c | | |
| 布良 Mera | 68.1 | 13.0 | NNE | 3 | 0 | SK | b | NYK.Kasuga m. | 135 | 7 | 35.8 | NNE | 2 | bc | | |
| 織子 Tyōsi | 68.0 | 16.8 | NE | 7 | 0 | - | b | NYK.Shanghai m. | 124 | 31 | 62.5 | E | 4 | c | | |
| 八丈島 Hatidyojima | 65.6 | 19.9 | E | 7 | 8 | K | c | Nansin m. | 120 | 20 | 56.9 | NNE | 4 | c | | |
| 父島 Titizima | 61.0 | 23.0 | NNE | 2 | 8 | C | c | Osaka.Hōrai m. | 127 | 31 | 61.5 | ENE | 3 | c | | |
| 筑波山 Tukubasan | 70.1 | 7.8 | ENE | 4 | 1 | KC | b | Oomi m. | 143 | 24 | 59.5 | WSW | 2 | bc | | |
| 高山 Takayama | 70.6 | 7.0 | - | 0 | 10 | S | c | Santyō m. | 130 | 33 | 65.8 | ENE | 3 | c | | |
| 飯田 Iida | 70.5 | 6.0 | - | 0 | 10 | S | f | Yamasiro m. | 136 | 8 | 54.9 | N | 2 | bc | | |
| 松本 Matumoto | 71.6 | 2.6 | - | 0 | 3 | C | bc | Amakusa m. | 134 | 40 | 65.8 | S | 2 | bc | | |
| 長野 Nagano | 70.2 | 5.3 | - | 0 | 0 | - | b | Mesima Tōdai | 128 | 32 | 54.6 | E | 4 | c | | |
| 甲府 Kōfu | 69.6 | 3.5 | NNW | 4 | 3 | KC | bc | 觀測所 | 時刻 | 氣壓 | 風向 | 風力 | 氣溫 | 天氣 | | |
| 前橋 Maebasi | 71.2 | 3.4 | - | 0 | 7 | SK | bc | STATIONS | Time | Air Pressure | Wind ③ Direc. Force | Air Temp. | Weather. | | | |
| 足尾 Asio | 69.7 | 5.7 | - | 0 | 0 | - | b | Hongkong | 11 | 59.9 | - | 0 | 22 | fair | | |
| 宇都宮 Utsunomiya | 70.1 | 4.7 | - | 0 | 10 | S | f | Manila | 7 | 56.0 | NE | 1 | 23 | overcast | | |
| 福島 Fukushima | 67.8 | 7.2 | - | 1 | 0 | CK | b | Appari | 7 | 56.0 | NW | 4 | 25 | overcast | | |
| 彦根 Hikone | - | - | - | - | - | - | - | Legaspi | 7 | 56.3 | SW | 1 | 23 | fair | | |
| 伊吹山 Ibukisan | 69.2 | 6.4 | SSE | 4 | 1 | KC | b | Hilo | 7 | 56.6 | - | 0 | 25 | overcast | | |
| 福井 Fukui | 68.1 | 8.1 | - | 1 | 0 | - | f | Surigao | 7 | 56.9 | - | 0 | 25 | overcast | | |
| 金澤 Kanazawa | 68.1 | 9.6 | E | 2 | 0 | - | b | Yap | 7 | 58.4 | NNW | 2 | - | overcast | | |
| 輪島 Wazima | 69.0 | 8.2 | SSW | 2 | 2 | SK | b | Guam | 7 | 57.2 | NE | 1 | - | overcast | | |
| 伏木 Husiki | 68.9 | 9.9 | - | 1 | 0 | SK | b | Basco | 7 | 55.1 | NNW | 4 | 24 | overcast | | |
| 高田 Takata | 69.1 | 6.5 | - | 1 | 1 | C | b | STATIONS | Time | Air Pressure | Wind ③ Direc. Force | Air Temp. | Weather. | | | |
| 新潟 Niigata | 69.6 | 9.2 | SE | 3 | 4 | C | bc | Hongkong | 11 | 59.9 | - | 0 | 22 | fair | | |
| 相川 Aikawa | 69.2 | 10.5 | E | 2 | 4 | C | bc | Manila | 7 | 56.0 | NE | 1 | 23 | overcast | | |

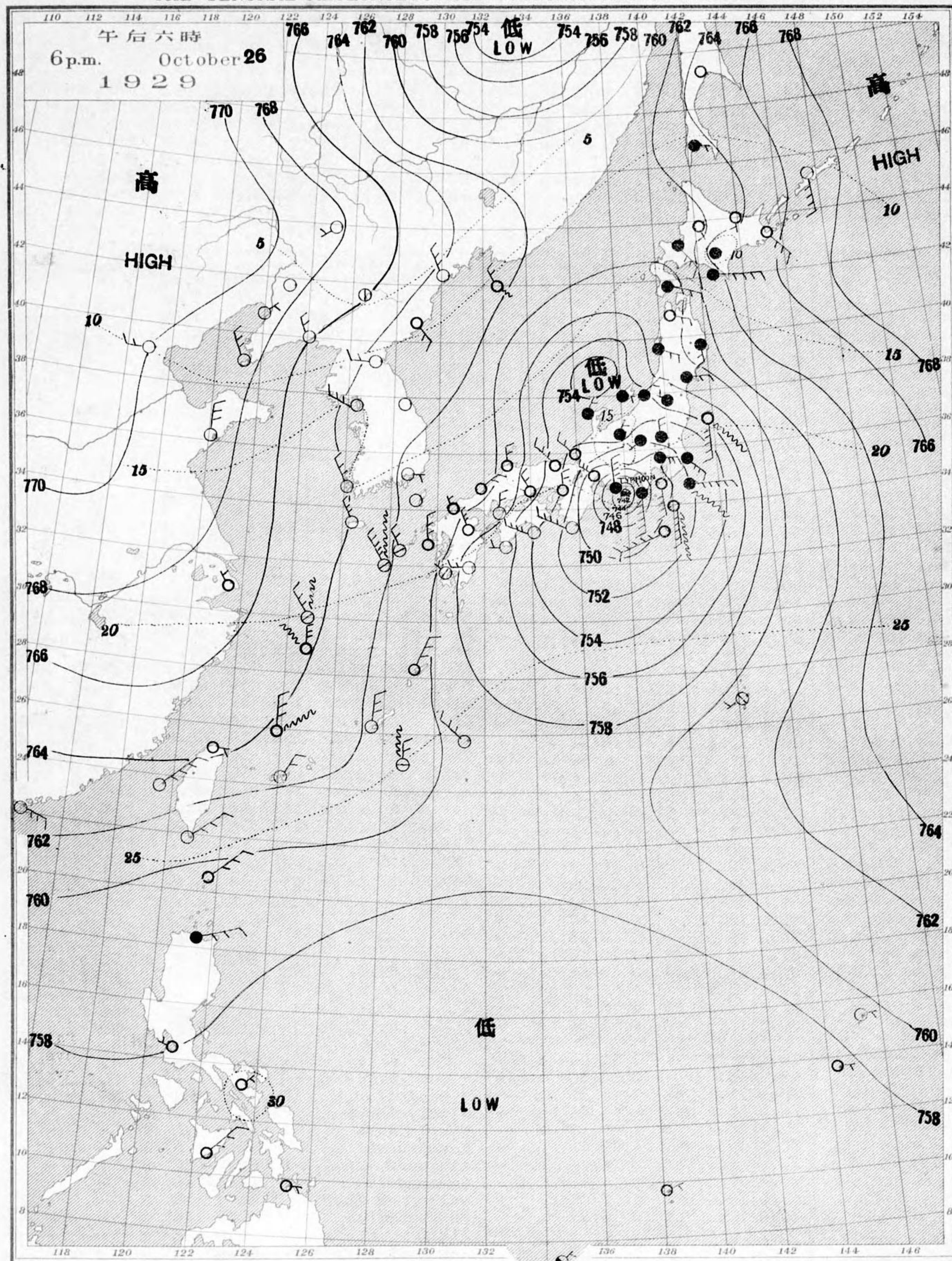
天氣 Weather 快晴 Clear 晴 Fair 曇 Cloudy 雨 Rain 雪 Snow 霧 Fog 雷雨 Thunderstorm 濃霧 Thick haze
記號 Notation b bc c r s f t h

拾月廿參日午后六時各地觀測表
OBSERVATIONS at 6p.m. (135° M.S.T.) October 23 1929

| 測候所 STATIONS | 氣壓 Air Press. mm. 700+ | 氣溫 Air Temp. °C | 風向風速 | | 雲量雲形 | 天氣 | 雨量 Precip. mm. (2) | 測候所 STATIONS | 氣壓 Air Press. mm. 700+ | 氣溫 Air Temp. °C | 風向風速 | | 雲量雲形 | 天氣 | 雨量 Precip. mm. (2) | | | | | |
|-----------------|------------------------------|-----------------------|------|------|------|----|--------------------------|-----------------|------------------------------|-----------------------|-------------------|---------------------|------------|---------|--------------------------|----|---|----|---|---|
| | | | Dir. | Vel. | | | | | | | Dir. | Vel. | | | | | | | | |
| パラオ Palau | 57.4 | 27.6 | - | 1 | 2 | K | b | 仁川 Zinsen | 67.0 | 14.1 | N | 3 | 0 | SC | b | - | | | | |
| 恒春 Kōsyun | 56.9 | 24.6 | NNE | 4 | 9 | K | c | 江陵 Kōryō | 67.4 | 13.4 | - | 1 | 10 | SC | c | - | | | | |
| 澎湖 Hōko | 57.9 | 22.9 | NNE | 12 | 10 | SK | c | 元山 Gensan | 66.7 | 12.9 | SW | 2 | 10 | C | c | - | | | | |
| 臺北 Taihoku | 59.6 | 22.9 | ENE | 4 | 10 | SK | c | 城津 Zyoōsin | 67.4 | 12.7 | S | 5 | 4 | C | bc | - | | | | |
| 石垣 Isigakizima | 55.9 | 22.4 | NNE | 3 | 10 | N | r | 雄基 Yūki | 67.8 | 9.3 | - | 0 | 0 | CS | b | - | | | | |
| 那覇 Naha | 57.1 | 22.4 | NE | 13 | 10 | N | c | 中江鎮 Tyūkōtin | 65.9 | 8.7 | - | 1 | 8 | C | c | - | | | | |
| 名瀨 Naze | 60.6 | 22.6 | NE | 4 | 10 | SK | c | 龍岩浦 Ryūganpo | 67.7 | 12.0 | - | 1 | 10 | CS | c | - | | | | |
| 鹿兒島 Kagosima | 63.6 | 19.2 | NE | 4 | 0 | K | b | 大連 Dairen | 67.3 | 14.0 | SSE | 3 | 8 | C | c | - | | | | |
| 宮崎 Miyazaki | 64.2 | 17.9 | ENE | 3 | 0 | - | b | 營口 Yinkow | 66.3 | 15.1 | SW | 2 | 10 | CS | c | - | | | | |
| 熊本 Kumamoto | 64.1 | 17.2 | NE | 4 | 10 | KC | c | 奉天 Mukden | 65.7 | 15.2 | S | 2 | 10 | S | c | - | | | | |
| 足摺 Asizuri | 64.2 | 18.5 | NNE | 3 | 3 | KC | bc | 長春 Changchun | 64.7 | 15.0 | SSW | 3 | 10 | SC | c | - | | | | |
| 高知 Kōchi | 64.7 | 17.9 | - | 1 | 1 | K | b | 天津 Tientsin | 65.7 | 15.8 | - | 0 | 10 | SK | c | - | | | | |
| 室戸 Muroto | 64.1 | 18.2 | NW | 3 | 0 | K | b | 青島 Tsingtau | 66.4 | 16.2 | SSE | 3 | 9 | SK | c | - | | | | |
| 和歌山 Wakayama | 64.6 | 17.8 | NE | 2 | 1 | K | b | 上海 Shanghai | 64.7 | 18.3 | NE | 3 | 9 | KC | c | - | | | | |
| 潮岬 Siomisaki | 64.2 | 18.2 | NE | 3 | 7 | SK | bc | ラサ島 Rasazima | - | - | - | - | - | - | - | - | | | | |
| 大分 Ōita | 65.3 | 15.2 | - | 0 | 3 | CK | bc | 大東島 Ooagarizima | 57.0 | - | ENE | 11 | 10 | SK | c | - | | | | |
| 松山 Matuyama | 64.5 | 17.2 | - | 0 | 4 | CK | bc | 地名 | 午前六時 6a.m. | 正午 NOON | | | | | | | | | | |
| 松山 Matuyama | 65.3 | 17.5 | - | 7 | SK | bc | - | 氣壓 | 風向 | 風力 | 氣溫 | 雨量 | 天氣 | | | | | | | |
| 廣島 Hiroshima | 65.3 | 18.4 | - | 1 | 4 | SK | bc | STATIONS | Air Pressure 700+ | Wind ③ Direc. Force | Air Pressure 700+ | Wind ③ Direc. Force | Temp. | Precip. | Weather. | | | | | |
| 岡山 Okayama | 65.5 | 16.7 | - | 1 | 6 | SK | bc | 漢口 Hankow | 65.1 | - | 0 | 16 | - | c | 65.6 | - | 0 | 20 | - | c |
| 大阪 Ōsaka | 65.3 | 17.3 | NNE | 3 | 0 | - | b | 芝罘 Chefoo | 66.7 | - | 0 | 10 | - | c | 67.9 | NE | 1 | 17 | - | c |
| 富江 Tomie | 64.3 | 18.1 | N | 5 | 0 | K | b | 船名 | 東經 | 北緯 | 氣壓 | 風向 | 風力 | 天氣 | | | | | | |
| 長崎 Nagasaki | 64.2 | 16.8 | NNE | 3 | 4 | KC | bc | SHIP. | E Long. | N Lat. | Air Pressure 700+ | Wind ③ Direc. Force | Weather.</ | | | | | | | |

天氣圖
WEATHER CHART.

THE CENTRAL METEOROLOGICAL OBSERVATORY OF JAPAN. TOKYO.



明治廿七年三月七日第三種郵便物認可
昭和四年十月廿七日發行

發行人 發行所
東京市麹町區竹町風番地

中央氣象臺

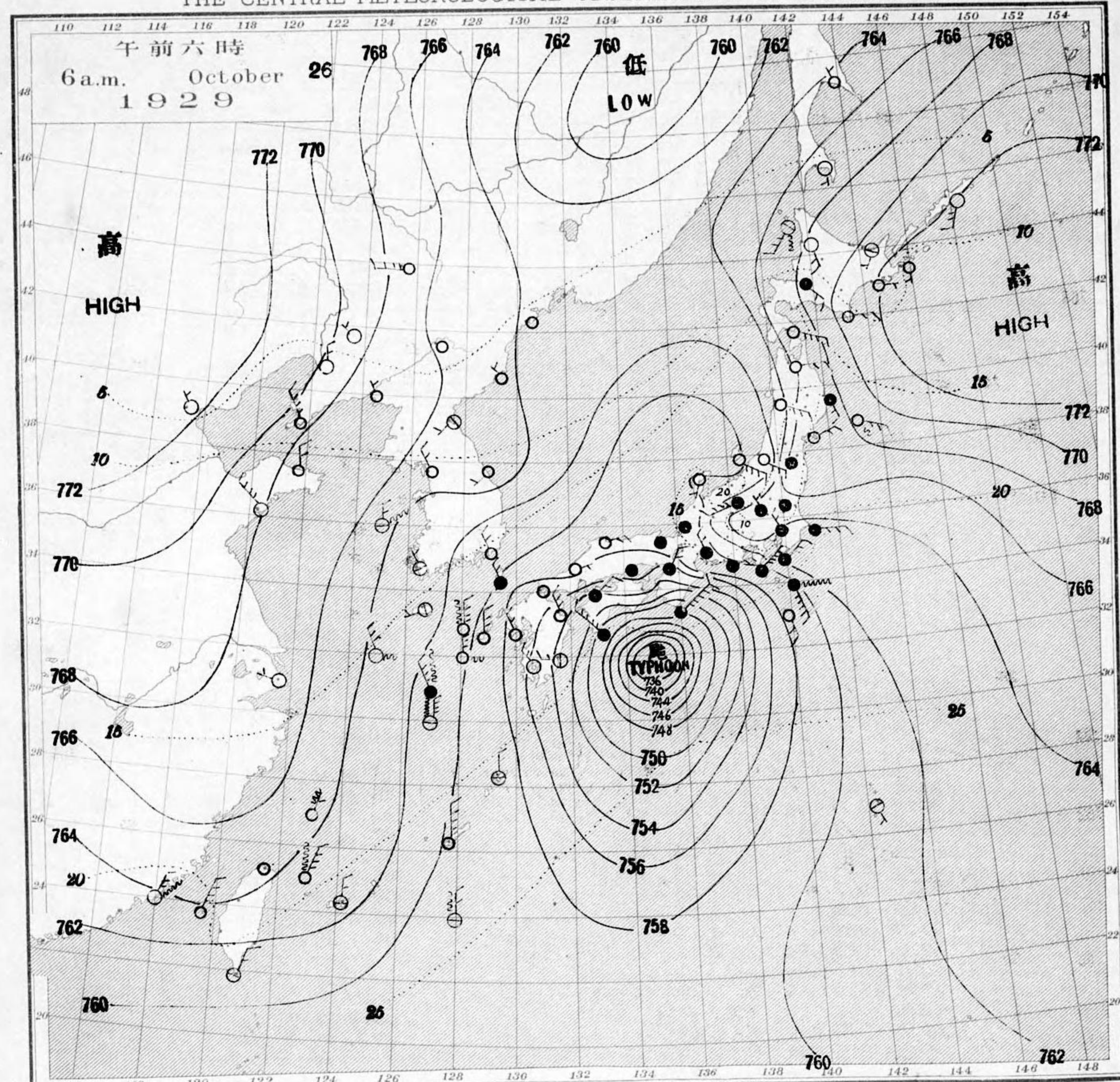
東京市神田區西小川町一丁目四番地 電話九段一八四四番
印刷販賣者 清華堂 山田忠義 (定價郵稅共壹圓五錢)

| | | | | | |
|----------------------------|------------|--------------------|-------------------------------|-------------------------------|---------------------|
| 等壓線 Isobaric line | ○ 快晴 Clear | ⊗ 雪 Snow | ↘ 軟風 Light Wind 2-4 m.p.s. | ↘ 烈風 Strong Gale 29-35 m.p.s. | ↘ 颶風 Hurricane 40 > |
| 等溫線 Isothermal line | ① 晴 Fair | ⊙ 霧 Fog | ↘ 和風 Moderate Wind 4-6 m.p.s. | ↘ 疾風 Strong Wind 15-20 m.p.s. | ↘ 29-35 m.p.s. |
| 不連續線 Line of discontinuity | ⊙ 曇 Cloudy | ⊕ 雷雨 Thunder-storm | ↘ 疾風 Strong Wind 6-10 m.p.s. | ↘ 20-25 m.p.s. | ↘ 35-40 m.p.s. |
| | ● 雨 Rain | ⊖ 濃煙霧 Thick haze | ↘ 強風 Gale 10-15 m.p.s. | ↘ 25-29 m.p.s. | ↘ 40 < |

波ノ模様 Sea Disturbance: 無記號海面平滑 No symbol means dead calm; 海面微カサリ Smooth; 波浪シブシブ Slight swell; 浪可ナリ Moderate swell; 浪稍高シ Rough; 浪甚高シ Very high; 怒濤 Phenomenal; 方向ノネリ又ハ浪ノ來ル方向 Direction shows in which swell or roller comes.

天氣圖
WEATHER CHART.

THE CENTRAL METEOROLOGICAL OBSERVATORY OF JAPAN. TOKYO.



天氣圖第二九號

| | | | |
|-----------|--------------|--------------------------------|--|
| 天氣豫報 | | WEATHER FORECASTS | |
| 第一區 北西風 晴 | 第二區 全 天氣良好 | I N-W fair | |
| 第三區 全 全 | 第四區 全 全 | II N-W improving | |
| 第五區 全 全 | 第六區 全 全 | III N-W improving | |
| 第七區 全 全 | 第八區 北西風 天氣良好 | IV N-W improving | |
| 第九區 全 全 | | V N-W improving | |
| | | VI N-W rainy, improving later | |
| | | VII N-W rainy, improving later | |
| | | VIII N-E changeable | |
| | | IX N-E changeable | |

| | |
|---|--|
| 天氣概況 | 東京豫報 TOKYO. |
| 颶風ハ七三五純又ハ以下ノ可ナリ強シク記伊水道ノ南沖ニ進リ日下爲奥沖ニ進リ行中ナリ此ノ外ニ南海道中ノ伊豆沖ニカケル一帯ニ暴風雨ニ由リ区域ハ瀬戸内海奥瀬戸内海ニ及リ此颶風ハ正午ニ本州灘ニ到リ房總沖ニ達ス見込ナリ又高気圧ハ支那北部ト北海道東ノ海上ニ據リ居リ又 温度ハ平均約四五度高クナリ居リ又 | 今晚ハ北東ノ風後北西ノ風 風雨ナリ明日ハ北西ノ風 晴寒ク 天氣良好 |
| | 暴風警報 第五區 風雨強クハ二十五日午後八時三十分警成ス 第一區 二十五日午後八時三十分警成ス 東京地方 風雨強クハ二十六日午前八時三十分警成ス 第六七區 風雨強クハ二十六日午前九時十分警成ス |

拾月廿五日午前六時各地觀測表
OBSERVATIONS at 6a.m. (135° M.S.T.) October 25 1929

| 測候所 | 氣壓 | 氣溫 | 風向 | 風速 | 雲量 | 雲形 | 天氣 | 雨量 | 測候所 | 氣壓 | 氣溫 | 風向 | 風速 | 雲量 | 雲形 | 天氣 | 雨量 |
|------------------|---------------------|--------------|-------------|-----------|------|------|---------|-----------------|-----------------|---------------------|-------------------|-------------------|-----------|-----------|----------|---------|-----------------|
| STATIONS | Air Press. mm. 700* | Air Temp. °C | Wind Direc. | Vel. m.s. | Amt. | Form | Weather | Precip. mm. (7) | STATIONS | Air Press. mm. 700* | Air Temp. °C | Wind Direc. | Vel. m.s. | Amt. | Form | Weather | Precip. mm. (7) |
| パラオ Palau | 58.5 | 26.7 | NNW | 2 | 9 | K | c | - | 山形 Yamagata | 72.5 | 6.5 | - | 1 | 10 | S | c | - |
| 恒春 Kōsyun | 58.7 | 22.8 | - | 0 | 10 | KC | c | - | 秋田 Akita | 70.7 | 6.6 | - | 1 | 0 | - | b | - |
| 臺東 Taitō | 59.1 | 22.1 | N | 3 | 10 | N | r | - | 水戸 Mito | 71.1 | 11.2 | - | 1 | 10 | S | c | - |
| 臺南 Tainan | 59.2 | 19.2 | N | 2 | 10 | SK | c | - | 金山 Kanayama | 72.1 | 9.6 | - | 1 | 9 | SK | c | - |
| 澎湖 Hōko | 59.9 | 22.3 | NNE | 10 | 7 | SK | bc | - | 石巻 Isinomaki | 72.9 | 3.3 | - | 1 | 8 | S | c | - |
| 臺北 Taihoku | 61.4 | 18.6 | - | 1 | 10 | N | r | 2 | 水津 Midusawa | 73.3 | 3.3 | N | 2 | 4 | KC | bc | - |
| 石垣 Isigakizima | 57.3 | 22.2 | NNW | 7 | 10 | N | r | 19 | 盛岡 Morioka | 73.2 | 7.7 | W | 6 | 6 | KC | bc | - |
| 那覇 Naha | 49.2 | 24.7 | NNW | 18 | 3 | S | bc | 43 | 盛古 Miyako | 72.2 | 3.8 | - | 1 | 4 | KC | bc | - |
| 名瀬 Naze | 50.0 | 23.4 | NE | 11 | 10 | N | r | 59 | 青森 Aomori | 72.9 | 8.1 | NE | 2 | 10 | SK | c | - |
| 鹿兒島 Kagosima | 59.8 | 20.5 | NE | 5 | 10 | N | r | 24 | 函館 Hakodate | 73.0 | 10.3 | S | 8 | 0 | - | b | - |
| 宮崎 Miyazaki | 61.5 | 19.8 | NE | 5 | 10 | N | r | 97 | 壽都 Suttu | 73.9 | 1.8 | ESE | 2 | 0 | SK | b | - |
| 熊本 Kumamoto | 60.7 | 20.1 | ENE | 4 | 19 | SK | c | - | 札幌 Sapporo | 73.8 | 0.9 | - | 1 | 0 | - | b | - |
| 足尾 Asizuri | 62.4 | 20.0 | E | 15 | 10 | N | r | 35 | 札幌 Halpro | 75.4 | -2.9 | - | 0 | 10 | S | f | - |
| 高知 Kōchi | 64.8 | 15.3 | SW | 2 | 10 | N | r | 14 | 旭川 Asahigawa | 74.5 | 7.7 | NE | 4 | 0 | SK | b | - |
| 室戸 Muroto | 62.9 | 17.3 | E | 17 | 10 | N | r | 33 | 浦河 Urakawa | 76.4 | -0.6 | - | 1 | 3 | S | bc | - |
| 徳島 Tokushima | 65.6 | 15.6 | WSW | 2 | 10 | N | r | 4 | 浦廣 Obihiro | 74.2 | 3.3 | SW | 3 | 0 | - | b | - |
| 和歌山 Wakayama | 64.1 | 15.0 | - | 1 | 10 | N | r | 2 | 網走 Abasiri | 76.0 | 1.3 | N | 2 | 0 | - | b | - |
| 潮岬 Siomisaki | 64.9 | 18.2 | ENE | 11 | 10 | N | r | 21 | 釧路 Kusiro | 75.3 | 4.1 | SSW | 2 | 0 | - | b | - |
| 大分 Ōita | 63.8 | 17.6 | ENE | 5 | 10 | N | r | 36 | 根室 Nemuro | 73.9 | 6.7 | NW | 5 | 3 | SK | bc | - |
| 松山 Matuyama | 63.0 | 17.8 | ENE | 3 | 10 | N | r | 2 | 紗那 Syana | 73.2 | 1.8 | - | 1 | 0 | - | b | - |
| 多度津 Tadotsu | 64.8 | 17.7 | N | 8 | 10 | N | c | 2 | 大泊 Ootomari | 70.4 | -3.8 | - | 1 | 9 | SC | c | - |
| 廣島 Hiroshima | 65.0 | 14.4 | NNE | 2 | 10 | SK | c | 15 | 敷香 Sikka | 65.4 | 16.9 | NNE | 7 | 10 | SK | c | - |
| 岡山 Ōkayama | 65.6 | 15.6 | - | 1 | 10 | SK | c | 2 | 釜山 Husan | 64.1 | 18.0 | ENE | 11 | 10 | N | c | 1 |
| 神戸 Kōbe | 65.4 | 17.6 | ENE | 9 | 10 | SK | c | - | 濟州島 Saisyūto | 65.4 | 12.4 | NNE | 2 | 0 | - | b | - |
| 大阪 Ōsaka | 65.5 | 17.0 | NE | 8 | 10 | SK | c | - | 水浦 Moppo | 68.0 | 8.9 | NE | 3 | 0 | - | b | - |
| 京都 Kyōto | 67.3 | 16.9 | NNE | 3 | 10 | SC | c | - | 仁川 Zinsen | 70.2 | 9.2 | SW | 2 | 10 | SK | c | - |
| 八木 Yagi | 66.1 | 16.7 | ENE | 3 | 10 | N | r | - | 江陵 Kōryō | 70.1 | 18.5 | - | 1 | 10 | SK | c | - |
| 富江 Tomie | 61.4 | 19.1 | NNE | 7 | 10 | SK | c | - | 元山 Gensan | 70.7 | 6.0 | - | 0 | 0 | SK | b | - |
| 長崎 Nagasaki | 61.3 | 17.7 | - | 1 | 10 | SK | c | - | 麻津 Zyōsin | 71.0 | 5.1 | - | 1 | 3 | SK | bc | - |
| 佐賀 Saga | 62.1 | 17.2 | NE | 7 | 10 | N | r | - | 雄基 Yūki | 70.5 | -1.7 | - | 1 | 0 | - | b | - |
| 福岡 Fukuoka | 63.4 | 15.7 | - | 1 | 10 | N | r | - | 中江鎮 Tyūkōtin | 68.7 | 5.6 | NNE | 4 | 0 | - | b | - |
| 藤原 Ituhara | 64.4 | 17.7 | NNW | 6 | 10 | N | r | 3 | 龍岩浦 Ryūganpo | 68.5 | 10.8 | - | 1 | 0 | - | b | - |
| 下関 Simonoseki | 64.2 | 14.6 | ENE | 4 | 10 | N | r | 5 | 大連 Dairen | 68.1 | 7.0 | SE | 2 | 10 | KC | c | - |
| 瀬田 Hamada | 65.9 | 14.0 | ENE | 2 | 10 | N | r | 20 | 營口 Yinkow | 67.6 | 3.8 | S | 4 | 3 | S | bc | - |
| 境 Sakai | 67.0 | 15.8 | ENE | 2 | 10 | N | r | 7 | 奉天 Mukden | 67.1 | 10.8 | - | 0 | 7 | CS | bc | - |
| 宮津 Miyadu | 67.2 | 14.2 | - | 0 | 10 | N | r | 1 | 魏特春 Changchun | 67.5 | 11.5 | NE | 3 | 0 | - | b | - |
| 津 Tsu | 67.5 | 18.0 | ESE | 7 | 10 | SK | r | - | 天津 Tientsin | 65.1 | 13.9 | NNW | 2 | 0 | - | b | - |
| 岐阜 Gifu | 68.4 | 13.2 | - | 1 | 10 | N | r | - | 青島 Tsingtau | 68.0 | 8.9 | NE | 3 | 0 | - | b | - |
| 名古屋 Nagoya | 68.2 | 13.4 | NE | 2 | 10 | N | c | - | 上海 Shanghai | 66.4 | 18.2 | ENE | 1 | 10 | SK | c | - |
| 濱松 Hamamatu | 68.5 | 15.6 | NE | 4 | 10 | N | r | - | ラサライ Rasazima | 66.1 | 17.5 | - | 1 | 10 | SK | c | - |
| 長津呂 Nagaturo | 68.4 | 16.8 | NNE | 11 | 10 | N | r | - | 大東島 Ōoagarizima | 38.3 | - | S | 29 | 10 | N | r | 0-10 |
| 沼津 Numadu | 70.2 | 16.0 | E | 2 | 10 | N | r | - | サイパン Saipan | 59.0 | 26.0 | E | 4 | 6 | K | bc | 18 |
| 横浜 Yokohama | 70.8 | 13.6 | NNW | 6 | 10 | SK | c | - | ポナペ Ponape | 60.0 | 26.7 | - | 1 | 9 | KC | c | 18 |
| 東京 Tōkyō | 72.1 | 13.2 | NNW | 2 | 10 | SK | c | - | 船名 | 東經 | 北緯 | 氣壓 | 風向 | 風力 | 天氣 | | |
| 熊谷 Kumagaya | 72.0 | 11.9 | - | 1 | 10 | SK | c | - | SHIP. | E | N | Air Pressure 700* | Wind ③ | Force | Weather | | |
| 布長 Mera | 69.6 | 15.6 | NNE | 3 | 10 | SC | c | - | Karahuto m. | 140 | 35 | 71.6 | NNE | 4 | c | | |
| 鏡子 Tyōsi | 69.8 | 13.0 | NE | 10 | 10 | SK | c | - | NYK.Tokiwa m. | 148 | 42 | 74.4 | N | 3 | b | | |
| 八丈島 Hatidoyozima | 66.3 | 19.5 | E | 10 | 10 | N | r | 8 | Panama m. | 123 | 27 | 60.5 | NNW | 6 | c | | |
| 父島 Titizima | 61.6 | 24.1 | E | 3 | 10 | SK | c | 1 | 12thSapporo m. | 144 | 47 | 72.9 | SW | 3 | bc | | |
| 筑波山 Tukubasan | 71.6 | 8.8 | E | 13 | 10 | N | c | - | Isin m. | 133 | 32 | 62.2 | SE | 8 | r | | |
| 高山 Takayama | 70.7 | 9.1 | - | 1 | 10 | S | c | - | Somedono m. | 150 | 40 | 71.1 | N | 5 | b | | |
| 飯田 Iida | 70.4 | 9.6 | - | 0 | 10 | N | r | - | Haguro m. | 136 | 33 | 66.6 | E | 5 | r | | |
| 松本 Matumoto | 71.9 | 8.4 | - | 0 | 10 | SK | c | - | Siragi m. | 130 | 34 | 62.0 | NE | 6 | r | | |
| 長野 Nagano | 69.9 | 13.4 | WSW | 6 | 10 | N | r | - | Tatutasan m. | 139 | 34 | 67.6 | N | 7 | r | | |
| 甲府 Kōfu | 71.9 | 10.0 | - | 0 | 10 | SK | c | - | Omi m. | 142 | 30 | 63.0 | E | 6 | r | | |
| 前橋 Maebasi | 72.0 | 12.0 | NW | 2 | 10 | SK | c | - | Mansyū kan | 143 | 37 | 72.0 | E | 3 | c | | |
| 足尾 Asio | 73.1 | 8.3 | - | 0 | 10 | SK | c | - | 観測所 | 時刻 | 氣壓 | 風向 | 風力 | 氣溫 | 天氣 | | |
| 宇都宮 Utsunomiya | 71.7 | 12.5 | - | 1 | 10 | SK | c | - | STATIONS | Time | Air Pressure 700* | Wind ③ | Force | Air Temp. | Weather | | |
| 福島 Fukuushima | 73.0 | 7.2 | - | 0 | 10 | SC | c | - | Hongkong | 11 | 61.7 | NNE | 1 | 22 | overcast | | |
| 彦根 Hikone | 67.6 | 13.5 | - | 1 | 10 | SK | c | - | Manila | 7 | 57.8 | E | 1 | 23 | overcast | | |
| 伊吹山 Ibukisan | 68.0 | 7.3 | SSE | 14 | 10 | SC | r | - | Appari | 7 | 58.4 | - | 0 | 22 | fair | | |
| 福井 Fukui | 68.0 | 13.0 | - | 1 | 10 | N | r | - | Legaspi | 7 | 57.8 | SW | 1 | 21 | fair | | |
| 金澤 Kanazawa | 67.9 | 13.9 | ESE | 3 | 10 | SC | c | - | Hoiho | 7 | 58.1 | N | 1 | 23 | fair | | |
| 輪島 Wazima | 68.4 | 11.0 | SSW | 2 | 10 | SC | c | - | Surigao | 7 | 58.1 | SW | 2 | 23 | overcast | | |
| 伏木 Husiki | 68.6 | 14.2 | SW | 2 | 10 | SC | c | - | Yap | 7 | 57.8 | NNE | 2 | - | rain | | |
| 高田 Takata | 68.5 | 14.5 | SSE | 2 | 10 | N | c | - | Guam | 7 | 57.5 | SE | 1 | - | fair | | |
| 新潟 Niigata | 69.8 | 13.9 | SSE | 6 | 10 | CS | c | - | Basco | 7 | 58.1 | NE | 4 | 24 | overcast | | |
| 相川 Aikawa | 68.3 | 16.3 | E | 7 | 10 | SC | c | - | | | | | | | | | |

天氣 Weather 快晴 Clear 晴 Fair 曇 Cloudy 雨 Rain 雪 Snow 霧 Fog 雷雨 Thunderstorm 濃煙霧 Thick haze
記號 Notation b bc c r s f t h

拾月廿四日午后六時各地觀測表
OBSERVATIONS at 6p.m. (135° M.S.T.) October 24 1929

| 測候所 | 氣壓 | 氣溫 | 風向 | 風速 | 雲量 | 雲形 | 天氣 | 雨量 | 測候所 | 氣壓 | 氣溫 | 風向 | 風速 | 雲量 | 雲形 | 天氣 | 雨量 |
|----------------|---------------------|--------------|-------------|-----------|------|------|---------|-----------------|--------------|---------------------|--------------|-------------|-----------|------|------|---------|-----------------|
| STATIONS | Air Press. mm. 700* | Air Temp. °C | Wind Direc. | Vel. m.s. | Amt. | Form | Weather | Precip. mm. (2) | STATIONS | Air Press. mm. 700* | Air Temp. °C | Wind Direc. | Vel. m.s. | Amt. | Form | Weather | Precip. mm. (2) |
| パラオ Palau | 57.9 | 27.2 | NNW | 2 | 7 | K | bc | - | 仁川 Zinsen | 66.9 | 17.2 | - | 1 | 6 | CK | bc | - |
| 恒春 Kōsyun | 57.2 | 25.8 | - | 1 | 8 | SK | c | - | 江陵 Kōryō | 70.3 | 12.2 | - | 1 | 9 | SK | c | - |
| 澎湖 Hōko | 58.2 | 23.0 | NNE | 11 | 1 | SK | b | - | 元山 Gensan | 69.6 | 14.4 | E | 3 | 7 | SK | bc | - |
| 臺北 Taihoku | 60.2 | 20.7 | NNW | 2 | 10 | N | r | - | 麻津 Zyōsin | 70.7 | 11.5 | - | 1 | 2 | CS | b | - |
| 石垣 Isigakizima | 53.8 | 22.9 | N | 11 | 10 | N | r | 13 | 雄基 Yūki | 70.6 | 9.6 | - | 1 | 9 | C | c | - |
| 那覇 Naha | 47.5 | 23.0 | NE | 22 | 10 | N | r | 20 | 中江鎮 Tyūkōtin | 66.9 | 10.4 | - | 1 | 2 | CK | b | - |
| 名瀬 Naze | 55.2 | 24.4 | ENE | 2 | 10 | N | r | 24 | 龍岩浦 Ryūganpo | 68.4 | 13.6 | - | 1 | 10 | C | c | - |
| 鹿兒島 Kagosima | 61.4 | 19.3 | ENE | 4 | 10 | N | r | 11 | 大連 Dairen | 68.5 | 14.2 | - | 1 | 0 | K | b | - |
| 宮崎 Miyazaki | 63.1 | 17.9 | NNE | 3 | 10 | N | r | 27 | 營口 Yinkow | 67.8 | 15.3 | SW | 2 | 0 | - | b | - |
| 熊本 Kumamoto | 62.5 | 19.2 | ENE | 4 | 10 | SK | c | - | 奉天 Mukden | 67.2 | 15.2 | | | | | | |

拾月廿六日午前六時各地觀測表
OBSERVATIONS at 6 a.m. (135° M.S.T.) October 26 1929


| 測候所 STATIONS | 氣壓 | | 氣溫 | | 風向 | | 風速 | | 雲量 | | 雲形 | | 天氣 | | 雨量 mm. (1) | | |
|-----------------|---------------------------|-----------------|----------------|-------------|------|------|---------|-----------------------|------------------|------|--------------|--------------|-------|-----------|------------------|----|----|
| | Air Press. mm. 700+ | Air Temp. °C | Wind Direc. | Vel. m/s | Amt. | Form | Weather | Precip. mm. (1) | | | | | | | | | |
| パヲオ Palau | 57.9 | 24.9 | - | 1 | 6 | SK | bc | 14 | 山形 Yamagata | 65.7 | 11.4 | - | 1 | 10 | N | c | 1 |
| 恒春 Kōsyun | 61.7 | 23.3 | NNE | 4 | 3 | KC | bc | - | 秋田 Akita | 63.8 | 16.8 | ESE | 7 | 10 | N | c | - |
| 臺南 Tainan | 62.1 | 20.8 | NNW | 3 | 7 | KC | bc | - | 水戸 Mito | 64.9 | 16.3 | NE | 3 | 10 | N | r | 33 |
| 澎湖 Hōko | 62.7 | 22.7 | NNE | 10 | 8 | SK | c | - | 金山 Kanayama | 66.9 | 17.9 | ESE | 4 | 10 | N | c | - |
| 臺北 Taihoku | 64.6 | 18.2 | - | 1 | 10 | SK | bc | - | 石巻 Isinomaki | 67.3 | 12.0 | - | 1 | 10 | S | c | - |
| 石垣 Isigakizima | 62.5 | 22.4 | N | 5 | 4 | SK | bc | 3 | 水澤 Midusawa | 67.1 | 11.5 | - | 1 | 10 | S | c | - |
| 那覇 Naha | 60.0 | 23.6 | N | 11 | 10 | SK | bc | 1 | 盛岡 Morioka | 67.6 | 16.2 | SSE | 5 | 10 | N | r | - |
| 名瀨 Naze | 58.4 | 22.9 | N | 5 | 7 | SK | bc | 4 | 宮古 Miyako | 66.0 | 15.6 | E | 5 | 10 | S | c | - |
| 鹿兒島 Kagosima | 55.0 | 19.5 | NW | 4 | 2 | SK | b | 18 | 青森 Aomori | 66.6 | 16.4 | ESE | 10 | 10 | S | c | - |
| 宮崎 Miyazaki | 52.3 | 19.6 | W | 5 | 4 | SK | bc | 56 | 函館 Hakodate | 66.7 | 15.7 | SSE | 14 | 10 | KN | c | - |
| 熊本 Kumamoto | 56.5 | 18.2 | NW | 3 | 3 | SK | bc | - | 壽都 Suttu | 68.2 | 11.9 | SE | 4 | 10 | N | r | - |
| 足摺 Asizuri | 47.9 | 20.1 | NW | 15 | 10 | N | r | 87 | 札幌 Sapporo | 68.1 | 9.1 | SSE | 5 | 0 | SC | b | - |
| 高知 Kōchi | 50.5 | 19.3 | N | 10 | 10 | N | r | 83 | 羽幌 Haboro | 69.4 | 2.0 | - | 1 | 0 | - | b | - |
| 室戸 Muroto | 54.6 | 16.8 | N | 8 | 10 | N | r | 101 | 旭川 Asahigawa | 70.3 | 12.6 | E | 5 | 10 | SK | c | - |
| 徳島 Tokushima | 52.6 | 17.6 | NE | 12 | 10 | SK | c | 48 | 浦河 Urakawa | 71.7 | 5.0 | - | 0 | 10 | S | c | - |
| 和歌山 Wakayama | 48.7 | 19.3 | NE | 21 | 10 | N | r | 190 | 帯廣 Obihiro | 70.9 | 7.2 | SSW | 3 | 7 | SK | bc | - |
| 潮岬 Siomisaki | 55.7 | 19.2 | NNW | 7 | 10 | N | c | 26 | 網走 Abasiri | 72.3 | 4.2 | E | 2 | 8 | SK | c | - |
| 大分 Ōoita | 53.5 | 19.8 | NE | 5 | 10 | N | r | 17 | 釧路 Kusiro | 72.3 | 10.7 | S | 3 | 10 | SK | c | - |
| 松山 Matuyama | 55.6 | 18.1 | ENE | 7 | 10 | N | r | 64 | 根室 Nemuro | 72.0 | 7.6 | SSW | 7 | 0 | - | b | - |
| 多度津 Tadotsu | 56.6 | 17.1 | NE | 3 | 10 | N | r | 1 | 紗那 Syana | 68.6 | 7.4 | S | 2 | 0 | - | c | - |
| 廣島 Hiroshima | 57.0 | 17.2 | - | 0 | 10 | N | r | 46 | 大泊 Ootomari | 68.5 | 1.0 | NNW | 2 | 10 | S | c | - |
| 岡山 Ōkayama | 55.3 | 18.3 | NE | 14 | 10 | N | r | 155 | 敷香 Sikka | 60.9 | 16.9 | NNW | 4 | 10 | SK | c | - |
| 神戸 Kōbe | 56.3 | 17.0 | NNE | 4 | 10 | N | r | 48 | 釜山 Husan | 63.0 | 15.4 | WSW | 2 | 3 | SK | bc | - |
| 大阪 Ōsaka | 59.3 | 18.0 | NE | 3 | 10 | N | r | 48 | 濟州島 Saisyūtō | 62.9 | 13.3 | NNW | 3 | 7 | S | bc | - |
| 京都 Kyōto | 55.9 | 16.7 | NE | 2 | 10 | N | r | 34 | 木浦 Moppo | 64.3 | 10.7 | NNW | 4 | 10 | KC | c | - |
| 八木 Yagi | 58.7 | 19.8 | N | 7 | 10 | N | c | - | 仁川 Zinsen | 64.3 | 11.2 | SW | 4 | 10 | SK | c | - |
| 富江 Tomie | 57.2 | 19.0 | NNW | 5 | 8 | SK | c | - | 江陵 Kōryō | 64.2 | 7.0 | SW | 2 | 6 | C | bc | - |
| 長崎 Nagasaki | 57.0 | 20.0 | N | 3 | 10 | SK | c | - | 元山 Gensan | 64.2 | 6.4 | NW | 2 | 3 | SC | c | - |
| 佐賀 Saga | 57.4 | 19.2 | N | 5 | 10 | SK | c | - | 雄津 Zūsin | 63.0 | 7.9 | - | 1 | 10 | SK | c | - |
| 福岡 Fukuoka | 59.9 | 17.7 | NNW | 4 | 10 | N | r | - | 雄基 Yūki | 64.2 | 3.7 | - | 0 | 10 | N | c | - |
| 下関 Simonoseki | 57.4 | 17.6 | - | 1 | 10 | SK | c | 2 | 中江津 Tyūkōtin | 66.4 | 8.2 | NNW | 3 | 10 | SK | c | - |
| 濱田 Hamada | 58.2 | 15.5 | ENE | 2 | 10 | N | c | 6 | 龍岩浦 Ryūganpo | 68.1 | 8.2 | NNW | 12 | 10 | SK | c | - |
| 境 Sakai | 58.6 | 19.3 | ENE | 4 | 10 | N | c | 1 | 大連 Dairen | 70.0 | 4.7 | N | 4 | 0 | - | b | 9 |
| 宮津 Miyadu | 59.2 | 16.2 | - | 0 | 10 | N | r | 5 | 營口 Yinkow | 68.9 | 3.8 | NW | 3 | 2 | S | b | 6 |
| 津 Tsu | 57.5 | 15.3 | N | 3 | 10 | N | r | 37 | 奉天 Mukden | 67.1 | 1.6 | W | 11 | 10 | S | c | 4 |
| 岐阜 Gifu | 57.5 | 14.2 | - | 1 | 10 | N | r | 39 | 長春 Changchun | 72.2 | 3.3 | NNW | 2 | 0 | - | b | 3 |
| 名古屋 Nagoya | 58.8 | 14.0 | NNW | 4 | 10 | N | r | 30 | 天津 Tientsin | 69.1 | 11.3 | NW | 12 | 0 | KC | b | - |
| 濱松 Hamamatu | 58.2 | 17.8 | ENE | 9 | 10 | N | r | 18 | 青島 Tsingtau | 66.7 | 12.4 | WNW | 2 | 0 | - | b | - |
| 長津呂 Nagaturo | 58.2 | 18.3 | NE | 16 | 10 | N | r | 9 | 上海 Shanghai | 66.7 | 12.4 | WNW | 2 | 0 | - | b | - |
| 沼津 Numadu | 62.4 | 16.7 | NE | 6 | 10 | N | r | 36 | ラサライ Rasazima | 66.7 | 12.4 | WNW | 2 | 0 | - | b | - |
| 横濱 Yokohama | 63.2 | 14.9 | N | 9 | 10 | N | r | 57 | 大東島 Ōogazarizima | 59.8 | 27.3 | NE | 3 | 4 | K | bc | - |
| 東京 Tōkyō | 63.8 | 15.3 | NNW | 4 | 10 | N | r | 64 | サイパン Saipan | | | | | | | | |
| 熊谷 Kumagaya | 64.8 | 13.7 | NNW | 2 | 10 | N | r | 57 | ポナペ Ponape | | | | | | | | |
| 布良 Mera | 62.3 | 18.8 | NE | 6 | 10 | N | r | 68 | 船名 | 東經 | 北緯 | 氣壓 | 風向 | 風力 | 天氣 | | |
| 舞子 Tyōsi | 63.0 | 20.0 | E | 7 | 10 | N | r | 26 | SHIP. | E | N | Air Pressure | Wind | Force | Weather | | |
| 八丈島 Hatidyōzima | 58.3 | 23.7 | SSE | 5 | 10 | S | c | 101 | Korea | m. | 145 | 35 | 65.0 | E | 5 | r | |
| 父島 Titizima | 61.0 | 26.6 | SSE | 3 | 6 | KC | bc | 101 | Koma | m. | 131 | 34 | 59.3 | NE | 6 | c | |
| 筑波山 Tukubasan | 64.5 | 12.6 | E | 16 | 10 | N | r | 47 | Oomi | m. | 140 | 34 | 61.7 | SSE | 7 | r | |
| 高山 Takayama | 62.7 | 10.9 | - | 0 | 10 | N | r | 16 | Panama | m. | 118 | 24 | 62.8 | NNE | 5 | b | |
| 飯田 Iida | 61.2 | 12.8 | W | 2 | 10 | N | r | 37 | Samarang | m. | 128 | 24 | 61.6 | N | 3 | bc | |
| 松本 Matumoto | 65.6 | 9.9 | - | 0 | 10 | N | r | 37 | 12th Sapporo | m. | 141 | 45 | 69.4 | SSW | 4 | bc | |
| 長野 Nagano | 62.7 | 15.2 | WSW | 11 | 10 | N | r | 2 | Kinkai Keizan | m. | 123 | 37 | 63.8 | NNE | 2 | c | |
| 甲府 Kōfu | 64.7 | 11.2 | SSE | 2 | 10 | N | r | 35 | London | m. | 163 | 48 | 60.5 | W | 7 | c | |
| 前橋 Maebasi | 64.9 | 12.5 | NNW | 2 | 10 | N | r | 51 | NYK.tokiwa | m. | 143 | 39 | 69.4 | ESE | 4 | c | |
| 足尾 Asio | 65.8 | 11.6 | - | 0 | 10 | N | r | 53 | Siragi | m. | 129 | 35 | 58.2 | NE | 5 | c | |
| 宇都宮 Utsunomiya | 65.5 | 14.7 | - | 1 | 10 | N | r | 42 | Santyō | m. | 136 | 36 | 60.7 | NE | 2 | c | |
| 福島 Fukuoka | 66.9 | 12.7 | - | 1 | 10 | N | r | 4 | 觀測所 | 時刻 | 氣壓 | 風向 | 風力 | 氣溫 | 天氣 | | |
| 彦根 Hikone | 58.1 | 16.0 | NNE | 2 | 10 | N | r | 39 | STATIONS | Time | Air Pressure | Wind | Force | Air Temp. | Weather | | |
| 伊吹山 Ibukisan | 58.5 | 11.7 | E | 16 | 9 | N | r | 29 | Hongkong | | | | | | | | |
| 福井 Fukui | 59.5 | 13.8 | - | 1 | 10 | N | r | 2 | Manila | | | | | | | | |
| 金澤 Kanazawa | 59.7 | 14.4 | - | 1 | 10 | N | r | 2 | Appari | | | | | | | | |
| 輪島 Wazima | 60.3 | 14.0 | SSW | 3 | 10 | SK | c | - | Legaspi | | | | | | | | |
| 伏木 Husiki | 60.7 | 15.0 | - | 1 | 10 | SK | c | - | Iloilo | | | | | | | | |
| 高田 Takata | 60.1 | 20.6 | SSE | 6 | 10 | N | r | - | Sarigao | | | | | | | | |
| 新潟 Niigata | 61.6 | 19.0 | ESE | 7 | 10 | SK | c | - | Yap | | | | | | | | |
| 相川 Aikawa | 59.8 | 18.9 | ESE | 11 | 10 | N | c | - | Guam | | | | | | | | |

天氣 Weather 快晴 Clear 晴 Fair 曇 Cloudy 雨 Rain 雪 Snow 霧 Fog 雷雨 Thunderstorm 濃煙霧 Thick haze
記號 Notation b bc c r s t

拾月廿五日午后六時各地觀測表
OBSERVATIONS at 6 p.m. (135° M.S.T.) October 25 1929

| 測候所 STATIONS | 氣壓 | | 氣溫 | | 風向 | | 風速 | | 雲量 | | 雲形 | | 天氣 | | 雨量 mm. (2) | | |
|-----------------|---------------------------|-----------------|----------------|-------------|------|------|---------|-----------------------|--------------|------|------|-----|----|----|------------------|----|---|
| | Air Press. mm. 700+ | Air Temp. °C | Wind Direc. | Vel. m/s | Amt. | Form | Weather | Precip. mm. (2) | | | | | | | | | |
| パヲオ Palau | 57.2 | 26.1 | N | 2 | 1 | SC | c | 13 | 仁川 Zinsen | 64.6 | 17.4 | W | 2 | 0 | - | b | - |
| 恒春 Kōsyun | 60.1 | 24.7 | ENE | 2 | 10 | SK | c | - | 江陵 Kōryō | 66.8 | 14.0 | NNW | 3 | 10 | SK | c | - |
| 澎湖 Hōko | 61.0 | 22.8 | NNE | 9 | 0 | SK | b | - | 元山 Gensan | 67.0 | 12.9 | E | 2 | 0 | SK | b | - |
| 臺北 Taihoku | 62.0 | 22.5 | ESE | 2 | 8 | SK | c | - | 雄津 Zūsin | 67.6 | 12.1 | S | 3 | 1 | SK | b | - |
| 石垣 Isigakizima | 59.8 | 22.7 | N | 6 | 10 | N | r | 1 | 雄基 Yūki | 68.2 | 7.8 | - | 1 | 10 | SK | c | - |
| 那覇 Naha | 56.5 | 23.9 | NNW | 11 | 10 | S | c | - | 中江津 Tyūkōtin | 62.8 | 10.4 | - | 1 | 10 | CS | c | - |
| 名瀨 Naze | 52.3 | 23.7 | NNE | 10 | 10 | N | r | - | 龍岩浦 Ryūganpo | 65.4 | 12.7 | - | 1 | 10 | CS | c | - |
| 鹿兒島 Kagosima | 52.9 | 21.5 | NE | 13 | 10 | N | r | 4 | 大連 Dairen | 65.2 | 14.1 | S | 3 | 0 | SC | b | - |
| 宮崎 Miyazaki | 56.2 | 19.2 | NE | 10 | 10 | N | r | 23 | 營口 Yinkow | 64.4 | 14.3 | SSW | 3 | 10 | SK | c | - |
| 熊本 Kumamoto | 57.0 | 21.0 | NE | 7 | 10 | SK | c | - | 奉天 Mukden | 63.2 | 14.3 | SSW | 3 | 10 | S | c | - |
| 足摺 Asizuri | 59.9 | 18.9 | NE | 10 | 10 | N | r | 27 | 長春 Changchun | 61.6 | 14.4 | SW | 6 | 10 | S | c | - |
| 高知 Kōchi | 60.8 | 17.2 | SW | 2 | 10 | N | r | 21 | 天津 Tientsin | 67.3 | 9.6 | - | 1 | 10 | N | r | 3 |
| 室戸 Muroto | 57.7 | 16.6 | E | 8 | 10 | N | r | 11 | 青島 Tsingtau | 65.5 | 16.3 | S | 4 | 1 | KC | b | - |
| 和歌山 Wakayama | 62.6 | 15.6 | NE | 3 | 10 | N | r | 15 | 上海 Shanghai | 64.9 | 19.8 | NNW | 3 | 4 | SK | bc | - |
| 潮岬 Siomisaki | 60.9 | 18.3</ | | | | | | | | | | | | | | | |

天氣圖
WEATHER CHART.
THE CENTRAL METEOROLOGICAL OBSERVATORY OF JAPAN. TOKYO.



等壓線 Isobaric line
等溫線 Isothermal line
不連續線 Line of Discontinuity

○ 快晴 Clear
① 晴 Fair
☁ 曇 Cloudy
● 雨 Rain

⊗ 雪 Snow
⊙ 霧 Fog
⚡ 雷雨 Thunder-storm
⊕ 濃煙霧 Thick haze

↘ 軟風 Light Wind 2-4 m.p.s.
↖ 和風 Moderate Wind 4-6 " 15-20 m.p.s.
↗ 疾風 Strong Wind 6-10 " 20-25 " 35-40
↙ 強風 Gale 10-15 " 25-29 " 40 <

☙ 烈風 Strong Gale 29-35 m.p.s.
☚ 颶風 Hurricane 35-40 " 40 <

波模樣 Sea Disturbance: 無記號 海面平滑 No symbol means dead calm; 海面穏か Smooth; 浪少 Small Swell; 浪可有 Slight; 浪可 Moderate; 浪稍高 Rough; 浪甚高 Very high; 怒濤 Phenomenal; 方向のウネリ又波の来方 Direction shows in which swell or roller comes.

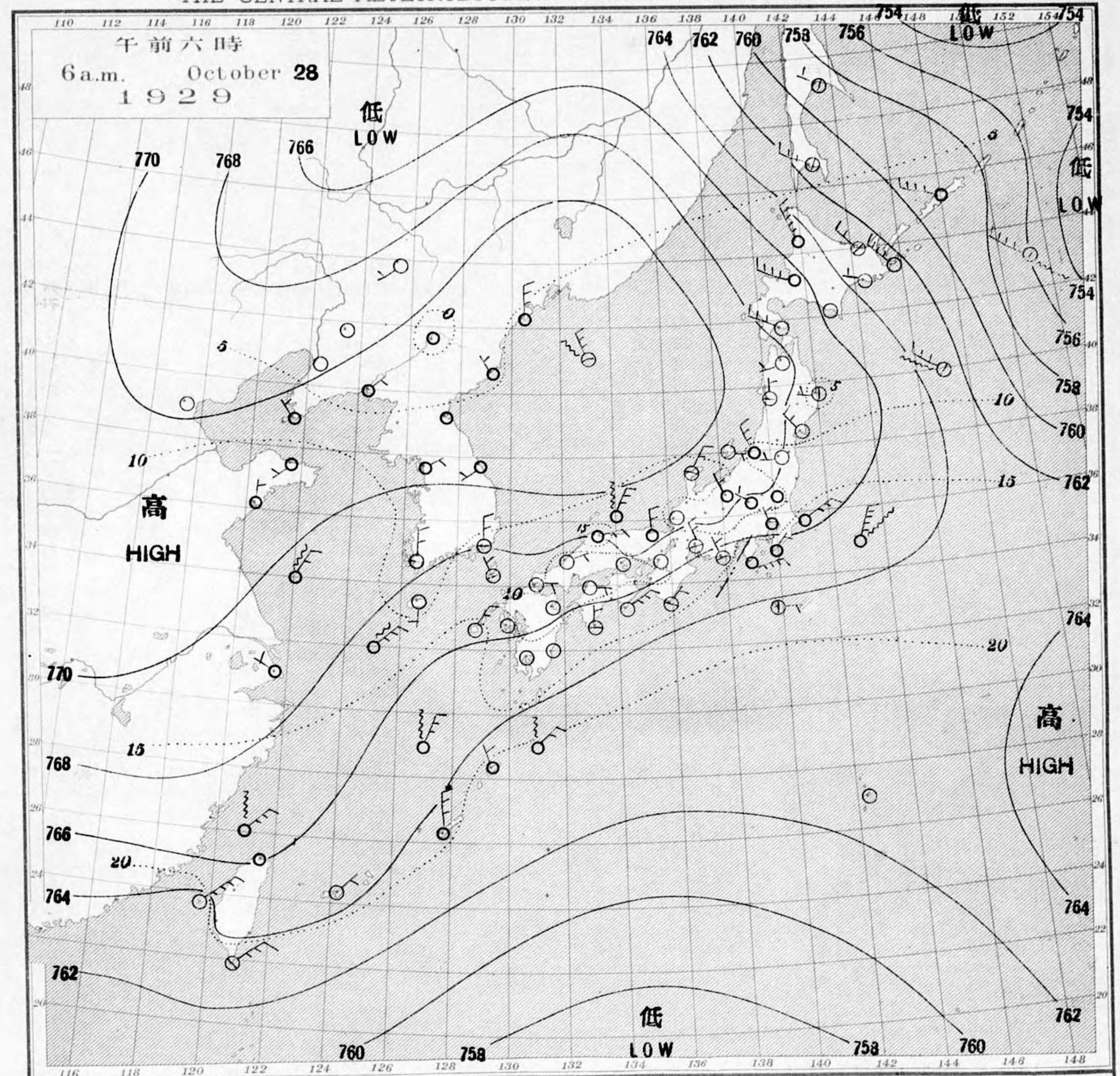
明治廿七年三月七日第三種郵便物認可
昭和四年十月廿九日發行

發行人發行所
東京市麹町區竹平町貳番地

中央氣象臺

東京市神田區西小川町一丁目四番地 電話九段一八四四番
印刷販賣者清華堂 山田忠義(定價郵稅共壹圓五錢)

天氣圖
WEATHER CHART.
THE CENTRAL METEOROLOGICAL OBSERVATORY OF JAPAN. TOKYO.



天氣圖第一〇一號

天氣豫報

| | | | |
|-----|------|---|-----|
| 第一區 | 北乃至東 | 風 | 曇少雨 |
| 第二區 | 全 | 全 | 曇後曇 |
| 第三區 | 全 | 全 | 晴後曇 |
| 第四區 | 全 | 全 | 全 |
| 第五區 | 全 | 全 | 全 |
| 第六區 | 北乃至西 | 風 | 晴 |
| 第七區 | 全 | 全 | 全 |
| 第八區 | 全 | 全 | 全 |
| 第九區 | 全 | 全 | 全 |

WEATHER FORECASTS

| | |
|----------|-----------------------|
| I N-E | cloudy with some rain |
| II N-E | cloudy |
| III N-E | fair, cloudy later |
| IV N-E | fair, cloudy later |
| V N-E | cloudy |
| VI N-W | fair |
| VII N-W | fair |
| VIII N-W | fair |
| IX N-W | fair |

天氣概況

支那北部、高氣壓ハ東ニ突テ出テ日本海ヲ掩ヒ内地ハ一般ニ北ノ範圍内ヲ所々曇リハアリマス。一般ニ天氣良シ温度モ略々平年並ニナリトシ居リマス。全ノ日本近海ハ格別ノ低氣壓ハアリセシ。

東京豫報 TOKYO.

今晚ハ北風晴ク曇リ度下ル。明日ハ北風曇一時晴。

暴風警報

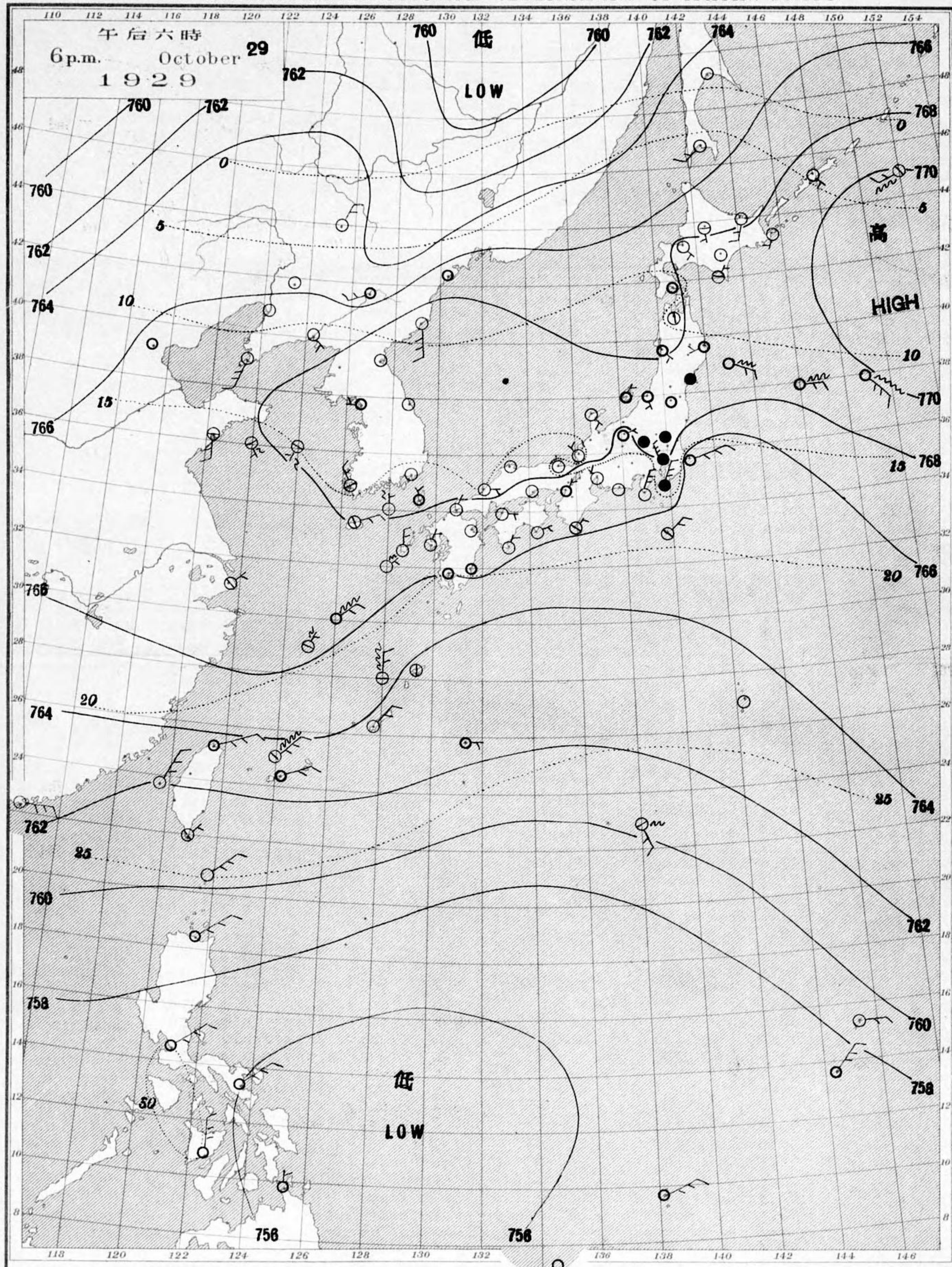
第八九區 二十七日午後八時警戒ヲ解ク
東京地方 二十七日午後八時三十五分警戒ヲ解ク。

拾月廿七日午前六時各地觀測表
OBSERVATIONS at 6a.m. (135° M.S.T.) October 27 1929

| 測候所 | 氣壓 | 氣溫 | 風向 | 風速 | 雲量 | 雲形 | 天氣 | 雨量 | 測候所 | 氣壓 | 氣溫 | 風向 | 風速 | 雲量 | 雲形 | 天氣 | 雨量 |
|-----------------|---------------------|--------------|-------------|-----------|------|------|---------|-----------------|-----------------|---------------------|-------------------|-----------------------|-----------------------|----------|----------|---------|-----------------|
| STATIONS | Air Press. mm. 760* | Air Temp. °C | Wind Direc. | Vel. m.s. | Amt. | Form | Weather | Precip. mm. (1) | STATIONS | Air Press. mm. 760* | Air Temp. °C | Wind Direc. | Vel. m.s. | Amt. | Form | Weather | Precip. mm. (1) |
| パラオ Palau | 57.0 | 25.3 | E | 2 | 10 | SC | r | 46 | 山形 Yamagata | 54.3 | 15.4 | - | 1 | 8 | N | c | 37 |
| 恒春 Kōsyun | 63.1 | 22.0 | NE | 7 | 10 | KC | c | - | 秋田 Akita | 54.6 | 16.8 | N | 4 | 10 | N | r | 13 |
| 臺東 Taitō | 64.7 | 20.4 | N | 2 | 10 | SK | c | - | 水戸 Mito | 53.4 | 16.3 | - | 1 | 0 | - | b | 135 |
| 臺南 Tainan | 63.2 | 16.8 | NE | 2 | 1 | C | b | - | 金山 Kanayama | - | - | - | - | - | - | - | - |
| 澎湖 Hoko | 63.6 | 21.5 | NE | 11 | 0 | - | b | - | 石巻 Isinomaki | 51.8 | 16.8 | NW | 3 | 0 | SK | b | 62 |
| 臺北 Taihoku | 66.1 | 15.8 | ESE | 2 | 10 | SC | c | - | 水澤 Midusawa | 52.9 | 16.6 | N | 5 | 10 | SK | c | 38 |
| 石垣 Isigakizima | 64.4 | 20.4 | NNE | 4 | 0 | K | b | - | 盛岡 Morioka | 53.1 | 15.7 | NNE | 2 | 10 | SK | c | 25 |
| 那覇 Naha | 62.6 | 20.4 | NW | 6 | 10 | N | r | 1 | 宮古 Miyako | 51.1 | 16.7 | WNW | 2 | 4 | SK | bc | 42 |
| 名瀬 Naze | 62.7 | 21.7 | N | 5 | 10 | SK | r | 5 | 青森 Aomori | 54.9 | 15.0 | WSW | 2 | 10 | r | r | 5 |
| 鹿児島 Kagosima | 62.8 | 12.0 | - | 1 | 0 | SK | b | - | 鹿部 Hakodate | 53.8 | 16.0 | NW | 10 | 10 | SK | c | 3 |
| 宮崎 Miyazaki | 62.5 | 13.3 | - | 1 | 4 | KC | bc | - | 壽都 Suttu | 55.1 | 16.3 | NNW | 13 | 10 | N | r | 2 |
| 熊本 Kumamoto | 64.6 | 10.1 | - | 1 | 0 | - | b | - | 札幌 Sapporo | 54.0 | 14.6 | NW | 5 | 10 | N | r | 15 |
| 足摺 Asizuri | 61.1 | 17.3 | WNW | 4 | 0 | KC | b | - | 羽幌 Haboro | 54.7 | 12.5 | - | 0 | 10 | S | c | 12 |
| 高知 Kōchi | 61.5 | 13.2 | - | 1 | 0 | K | b | - | 加川 Asahigawa | 53.6 | 11.2 | - | 0 | 10 | N | r | 22 |
| 室戸 Muroto | 60.4 | 17.3 | WSW | 2 | 0 | - | b | 1 | 浦河 Urakawa | 53.1 | 15.2 | - | 1 | 10 | S | c | 26 |
| 徳島 Tokushima | 62.4 | 15.1 | NW | 7 | 3 | KC | bc | 59 | 帯廣 Obihiro | 53.7 | 10.0 | - | 0 | 10 | N | r | 15 |
| 和歌山 Wakayama | 61.8 | 16.4 | NW | 3 | 10 | SK | c | 19 | 網走 Abasiri | 52.9 | 14.6 | S | 2 | 10 | N | r | 1 |
| 潮岬 Siomisaki | 58.5 | 17.9 | NNW | 6 | 0 | SK | b | 50 | 剣路 Kusiro | 53.1 | 14.0 | ESE | 5 | 10 | N | r | 6 |
| 大分 Ōita | 64.5 | 16.2 | NNW | 4 | 0 | K | b | - | 根室 Nemuro | 53.5 | 13.2 | SE | 9 | 10 | N | r | 5 |
| 松山 Matuyama | 64.1 | 11.2 | - | 1 | 0 | SK | b | 2 | 砂那 Syana | 57.6 | 10.6 | SE | 8 | 10 | N | - | - |
| 多度津 Tadotsu | 63.4 | 17.3 | W | 5 | 0 | K | b | 10 | 大泊 Ootomari | 54.5 | 9.6 | NE | 3 | 10 | S | c | 13 |
| 廣島 Hiroshima | 64.2 | 10.4 | - | 1 | 0 | SK | b | 1 | 敦香 Sikka | 56.8 | 5.7 | NNW | 2 | 10 | N | r | 2 |
| 岡山 Okayama | 63.3 | 12.6 | - | 1 | 0 | SK | b | 5 | 釜山 Husan | 65.5 | 12.7 | NNW | 6 | 0 | - | b | - |
| 神戸 Kobe | 62.4 | 15.3 | NW | 2 | 10 | SK | c | 14 | 濟州島 Saisyūtō | 66.7 | 13.9 | N | 7 | 10 | SK | c | - |
| 大阪 Ōsaka | 62.4 | 17.0 | W | 3 | 9 | SK | c | 14 | 本浦 Moppo | 67.1 | 10.7 | NNW | 6 | 1 | SK | b | - |
| 京都 Kyōto | 61.9 | 14.0 | - | 1 | 10 | SK | c | 20 | 仁川 Zinsen | 67.4 | 7.1 | N | 3 | 0 | KC | b | - |
| 木曾 Yagi | 62.5 | 14.2 | W | 2 | 10 | SK | c | 26 | 江陵 Kōryō | 65.7 | 9.0 | SSW | 4 | 0 | SK | b | - |
| 富江 Tomie | 64.3 | 18.2 | NW | 2 | 0 | N | b | 2 | 元山 Gensan | 65.7 | 7.0 | - | 1 | 1 | SC | b | - |
| 長崎 Nagasaki | 64.2 | 14.7 | NNE | 2 | 0 | - | b | - | 天津 Tientsin | 66.0 | 9.6 | SE | 5 | 10 | SK | c | - |
| 佐賀 Saga | 64.9 | 11.8 | - | 0 | 1 | SK | b | - | 雄基 Yūki | 66.9 | 3.1 | N | 7 | 0 | - | b | - |
| 福岡 Fukuoka | 64.4 | 9.8 | - | 1 | 0 | KC | b | 1 | 中江津 Tyūkōtōin | 68.8 | -4.6 | - | 1 | 0 | - | b | - |
| 嚴原 Ituhara | 64.8 | 12.6 | - | 1 | 4 | SK | bc | 2 | 龍岩浦 Ryūganpo | 69.0 | 1.5 | NNE | 2 | 0 | - | b | - |
| 下関 Simonoseki | 64.5 | 14.6 | NE | 2 | 0 | SK | b | - | 大連 Dairen | 69.9 | 7.1 | W | 2 | 0 | - | b | - |
| 濱田 Hamada | 64.8 | 11.3 | ENE | 2 | 8 | SK | c | 1 | 營口 Yinkow | 68.9 | -0.3 | - | 1 | 0 | - | b | - |
| 境 Sakai | 64.2 | 15.2 | NNE | 4 | 7 | SK | bc | - | 奉天 Mukden | 68.4 | -2.0 | - | 0 | 0 | - | b | - |
| 宮津 Miyadu | 62.4 | 16.3 | WNW | 3 | 10 | SK | c | 53 | 長春 Changchun | 66.8 | -4.2 | SW | 5 | 0 | - | b | - |
| 津 Tu | 60.6 | 16.5 | WNW | 4 | 7 | N | bc | 87 | 天津 Tientsin | 70.9 | 3.9 | - | 1 | 0 | - | b | - |
| 岐阜 Gifu | 59.0 | 16.2 | WSW | 7 | 3 | SK | bc | 36 | 青島 Tsingtau | 70.9 | 7.7 | NNW | 7 | 10 | KC | c | - |
| 名古屋 Nagoya | 58.9 | 16.2 | W | 9 | 1 | SK | b | 44 | 上海 Shanghai | 69.3 | 11.6 | WNW | 3 | 0 | - | b | - |
| 濱松 Hamamatu | 58.7 | 17.8 | W | 11 | 1 | SK | b | 75 | ラサライ Rasazima | - | - | - | - | - | - | - | - |
| 長津島 Nagaturo | 54.5 | 20.1 | W | 6 | 0 | - | b | 37 | 大東島 Ōoagarizima | 62.5 | - | NW | 3 | 9 | SK | c | - |
| 沼津 Numadu | 54.4 | 16.6 | ENE | 2 | 0 | - | b | 99 | サイパン Saipan | 59.7 | 24.7 | SE | 4 | 6 | K | bc | 3 |
| 横濱 Yokohama | 54.5 | 18.5 | SW | 4 | 0 | SK | b | 152 | ポナペ Ponape | 58.1 | 28.2 | E | 3 | 4 | K | bc | - |
| 東京 Tōkyō | 54.2 | 17.3 | WSW | 3 | 0 | - | b | 119 | 船名 | 東經 | 北緯 | 氣壓 | 風向 | 風力 | 天氣 | | |
| 熊谷 Kumagaya | 54.3 | 18.8 | WNW | 2 | 0 | SK | b | 135 | SHIP. | E | N | Air Pressure 700* | Wind (3) Direc. Force | Weather. | | | |
| 布良 Mera | 54.2 | 21.4 | S | 2 | 0 | - | b | 55 | Yamagata | m. | 124 | 28 | 65.8 | NNE | 5 | c | |
| 銚子 Tyōsi | 53.1 | 18.0 | NW | 3 | 0 | SK | b | 60 | Koma | m. | 129 | 35 | 66.1 | N | 3 | bc | |
| 八丈島 Hatidyozima | 56.6 | 21.5 | WNW | 10 | 9 | SK | c | 4 | NYK.Tokiwa | m. | 141 | 35 | 52.3 | WNW | 5 | b | |
| 父島 Titizima | 61.0 | 26.2 | SSW | 2 | 6 | SK | bc | 4 | OSK.Kōsyun | m. | 136 | 34 | 57.7 | NW | 4 | bc | |
| 筑波山 Tukubasan | 64.2 | 16.0 | NNW | 5 | 0 | SK | b | 110 | Florida | m. | 151 | 42 | 61.2 | SE | 4 | r | |
| 高山 Takayama | 60.0 | 15.0 | N | 3 | 10 | N | c | 37 | Kagi | m. | 134 | 40 | 63.8 | NNW | 5 | bc | |
| 飯田 Iida | 58.0 | 11.8 | - | 0 | 0 | SK | b | 27 | Amakusa | m. | 135 | 38 | 58.4 | N | 6 | c | |
| 熊本 Matumoto | 58.1 | 12.9 | - | 0 | 10 | SK | c | 26 | Samarang | m. | 130 | 26 | 63.8 | N | 3 | c | |
| 長野 Nagano | 57.6 | 16.0 | N | 3 | 10 | SK | c | 18 | NYK.Kasuga | m. | 135 | 11 | 57.7 | ENE | 2 | c | |
| 甲府 Kōfu | 56.4 | 12.8 | - | 1 | 0 | SK | b | 70 | London | m. | 157 | 46 | 65.8 | ESE | 3 | c | |
| 前橋 Maebasi | 54.0 | 18.9 | NW | 3 | 0 | SK | b | 75 | Siragi | m. | 130 | 34 | 62.0 | NE | 2 | bc | |
| 足尾 Asio | 53.4 | 15.1 | NW | 2 | 6 | SK | bc | 66 | 觀測所 | 時刻 | 氣壓 | 風向 | 風力 | 氣溫 | 天氣 | | |
| 宇都宮 Utunomiya | 53.3 | 15.9 | - | 1 | 0 | K | bc | 82 | STATIONS | Time | Air Pressure 700* | Wind (3) Direc. Force | Air Temp. | Weather. | | | |
| 福島 Fukuushima | 52.3 | 18.9 | NW | 2 | 3 | K | bc | 63 | Hongkong | 11 | 64.4 | NE | 4 | 22 | fair | | |
| 彦根 Hikone | 61.3 | 16.1 | NNW | 2 | 10 | N | r | 25 | Manila | 7 | 58.7 | - | 0 | 24 | overcast | | |
| 伊吹山 Ibukisan | 51.2 | 7.1 | NNW | 17 | 10 | N | r | 34 | Appari | 7 | 60.2 | ENE | 4 | 24 | rain | | |
| 福井 Fukui | 61.8 | 15.6 | NW | 2 | 10 | N | r | 60 | Legaspi | 7 | 58.1 | - | 0 | 25 | overcast | | |
| 金澤 Kanazawa | 61.7 | 15.1 | NW | 2 | 10 | N | r | 33 | Iloilo | 7 | 57.5 | NNE | 4 | 24 | overcast | | |
| 輪島 Wazima | 61.1 | 15.9 | NW | 3 | 10 | N | c | 6 | Surigao | 7 | 57.5 | SW | 1 | 23 | overcast | | |
| 伏木 Husiki | 62.1 | 15.6 | - | 1 | 10 | SK | c | 18 | Yap | 7 | 58.1 | ESE | 2 | - | overcast | | |
| 高田 Takata | 60.1 | 16.2 | NW | 5 | 10 | N | r | 27 | Guam | 7 | 57.5 | SE | 2 | - | overcast | | |
| 新潟 Niigata | 57.5 | 18.7 | NW | 13 | 10 | N | c | 27 | Basco | 7 | 51.4 | NE | 4 | 24 | overcast | | |
| 相川 Aikawa | 58.6 | 17.0 | NW | 8 | 10 | N | c | 15 | 網走 Abasiri | 63.8 | 14.1 | S | 3 | 10 | SK | c | - |
| 根室 Nemuro | 65.7 | 13.0 | SE | 6 | 10 | SK | b | - | 砂那 Syana | 66.7 | 11.8 | S | 12 | 0 | SK | b | - |
| 青森 Aomori | 59.3 | 18.0 | ESE | 4 | 10 | SK | c | - | 大泊 Ootomari | 63.0 | 10.1 | E | 3 | 10 | N | r | - |
| 鹿部 Hakodate | 59.5 | 17.3 | ESE | 8 | 10 | N | r | - | 敦香 Sikka | 64.4 | 5.1 | - | 1 | 10 | S | c | - |
| 札幌 Sapporo | 61.3 | 14.4 | SE | 6 | 10 | N | r | - | 釜山 Husan | 61.6 | 17.9 | E | 2 | 0 | SK | b | - |
| 旭川 Asahigawa | 61.9 | 14.3 | SSE | 2 | 10 | N | c | - | 濟州島 Saisyūtō | 64.0 | 17.0 | NNW | 3 | 2 | SK | b | - |
| 浦河 Urakawa | 62.9 | 14.8 | E | 10 | 10 | N | r | 1 | 本浦 Moppo | 64.0 | 15.1 | NNW | 7 | 0 | SK | b | - |
| 帯廣 Obihiro | 64.5 | 9.3 | - | 0 | 10 | N | r | 1 | 長野 Nagano | 55.5 | 14.9 | NNE | 2 | 10 | N | r | 6 |
| 石巻 Isinomaki | 58.1 | 16.7 | ESE | 5 | 10 | N | r | 2 | 甲府 Kōfu | 51.1 | 14.1 | E | 2 | 10 | N | r | 39 |
| 盛岡 Morioka | 60.0 | 15.1 | - | 1 | 10 | N | r | 2 | 前橋 Maebasi | 52.1 | 16.4 | SW | 2 | 10 | N | r | 42 |
| 宮古 Miyako | 60.3 | 16.6 | S | 4 | 10 | N | r | 7 | 宇都宮 Utunomiya | 53.7 | 16.9 | N | 4 | 10 | N | r | 28 |
| 青森 Aomori | 59.3 | 18.0 | ESE | 4 | 10 | SK | c | - | 福島 Fukuushima | 57.2 | 16.7 | WNW | 2 | 10 | N | r | 10 |
| 鹿部 Hakodate | 59.5 | 17.3 | ESE | 8 | 10 | N | r | - | 伊吹山 Ibukisan | 51.1 | 12.1 | NNE | 15 | 10 | S | c | 15 |
| 札幌 Sapporo | 61.3 | 14.4 | SE | 6 | 10 | N | r | - | 福井 Fukui | 53.2 | 18.1 | NW | 5 | 10 | N | c | 20 |
| 旭川 Asahigawa | 61.9 | 14.3 | SSE | 2 | 10 | N | c | - | 輪島 Wazima | 55.1 | 18.4 | NNE | 3 | 10 | N | | |

天氣圖
WEATHER CHART.

THE CENTRAL METEOROLOGICAL OBSERVATORY OF JAPAN, TOKYO.



| | | | | | |
|----------------------------|----------|------------------|-----------------------------|-----------------------------|--------------|
| 等壓線 Isobaric line | 快晴 Clear | 雪 Snow | 軟風 Light Wind 2-4 m.p.s. | 烈風 Strong Gale 29-35 m.p.s. | 颶風 Hurricane |
| 等溫線 Isothermal line | 晴 Fair | 霧 Fog | 和風 Moderate Wind 4-6 m.p.s. | 15-20 m.p.s. | 29-35 m.p.s. |
| 不連續線 Line of Discontinuity | 曇 Cloudy | 雷雨 Thunder-storm | 疾風 Strong Wind 6-10 m.p.s. | 20-25 " | 35-40 " |
| | 雨 Rain | 濃霧 Thick haze | 強風 Gale 10-15 m.p.s. | 25-29 " | 40 < |

波ノ模様 Sea Disturbance: 無記號海面平滑 No symbol means dead calm; 海面穏和 Smooth; 波ノ少シ Slight; 波ノ中程 Moderate; 波ノ高シ Rough; 波ノ甚高 Very high; 怒濤 Phenomenal; 方向ハナリ波ノ來ル方向 Direction shows in which swell or roller comes.

明治廿七年三月七日第三種郵便物認可
昭和四年十月三十日發行

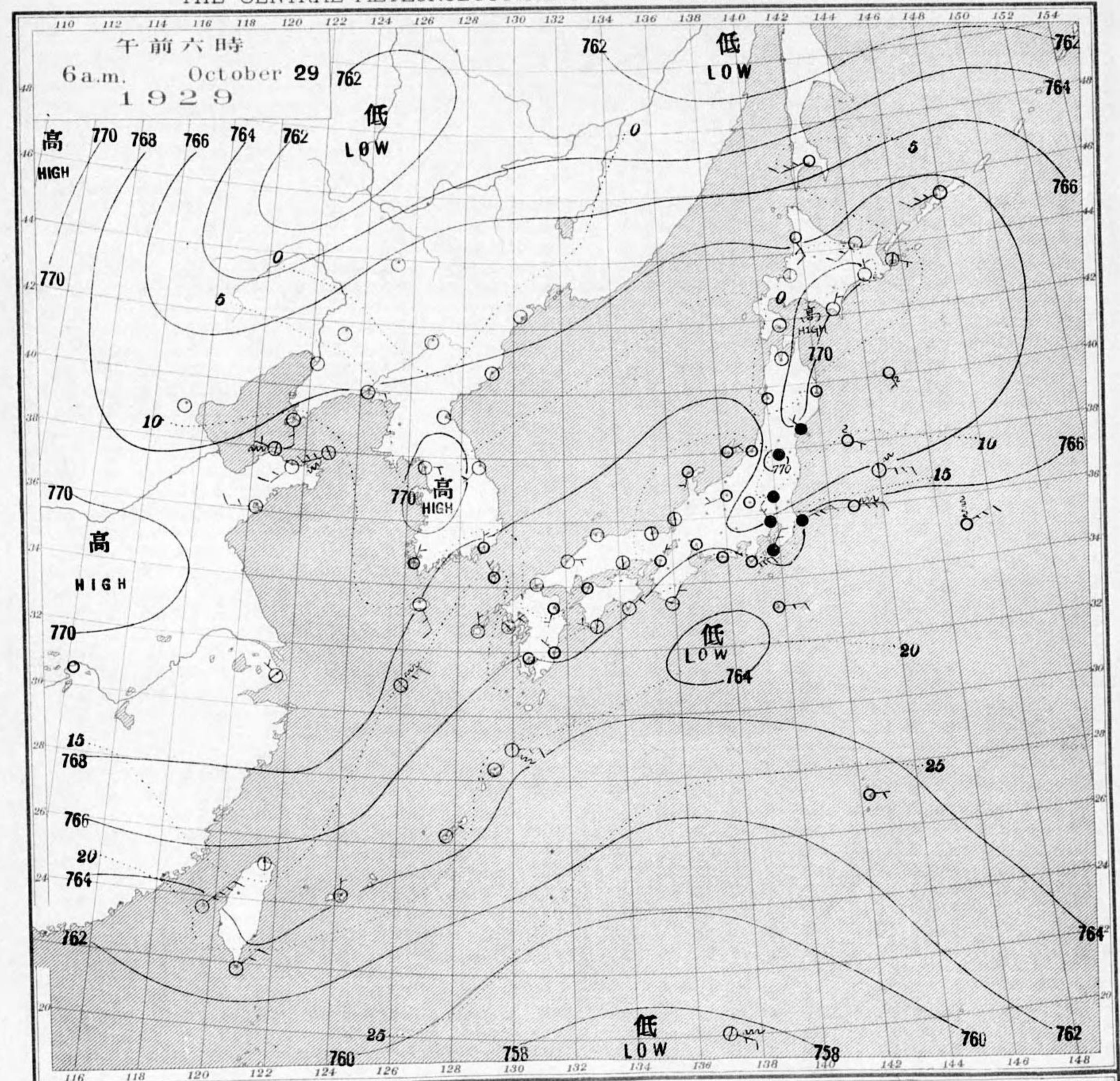
發行人 發行所
東京市麹町區竹下町風番地

中央氣象臺

東京市神田區西小川町一丁目四番地 電話九段一八四四番
印刷販賣者 諸華堂 山田忠義 (定價郵稅共壹枚五錢)

天氣圖
WEATHER CHART.

THE CENTRAL METEOROLOGICAL OBSERVATORY OF JAPAN, TOKYO.



| | | | |
|---|---------|--|---------------|
| 天氣豫報 | | WEATHER FORECASTS | |
| 第一區 北方至東風 晴 | 第二區 全 曇 | 第三區 全 全 | 第四區 全 全 |
| 第五區 全 雲小雨 | 第六區 全 全 | 第七區 全 全 | 第八區 南方至東風 晴台曇 |
| 第九區 全 全 | | | |
| 天氣概況 | | 東京豫報 TOKYO. | |
| 高氣圧、根、支那北部=アソカ=東=豫出=朝鮮、日本及=東北、北海道、控=了=度=リ=マ、此、アソカ=内地、天氣=一般=良イ=方=ア=ス、小低氣圧ガ=八=島、西方=出=來=カ=ア=ア=居=ル=程=線、關=東=カ=與=羽=部=カ=リ=テ、雨=小=雨=降=リ=マ、温度ハ、驟=降=リ=マ、 | | 今晚ハ、北、風、雲、雨、降、リ、マ、 明日ハ、北、風、雲、雨、降、リ、マ、 | |

拾月廿八日午前六時各地觀測表
OBSERVATIONS at 6a.m. (135° M.S.T.) October 28 1929

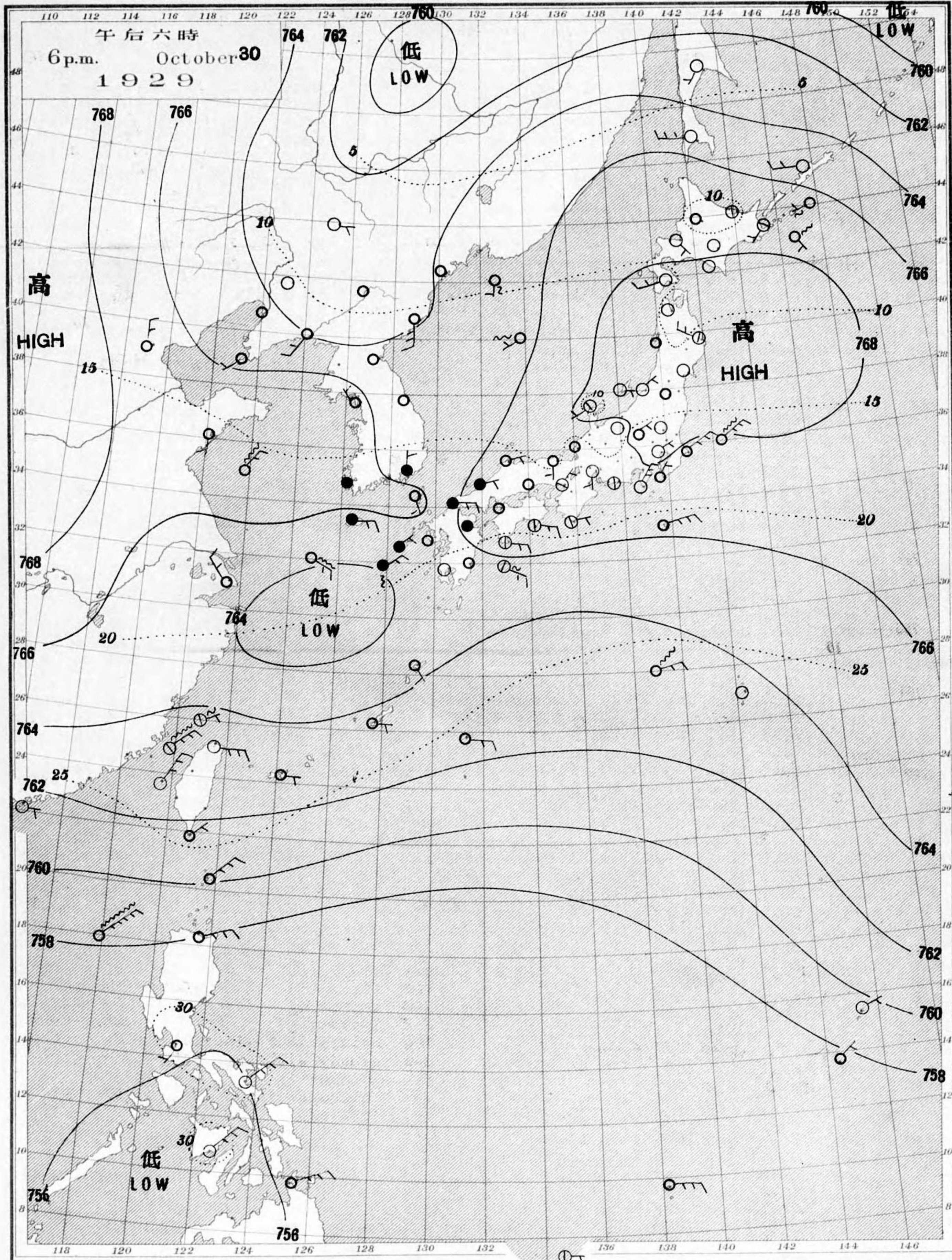
| 測候所 STATIONS | 氣壓 Air Press. mm. 700+ | 氣溫 Air Temp. °C | 風向風速 Wind | | 雲量雲形 Clouds | 天氣 Weather | 雨量 Precip. mm. (1) | 測候所 STATIONS | 氣壓 Air Press. mm. 700+ | 氣溫 Air Temp. °C | 風向風速 Wind | | 雲量雲形 Clouds | 天氣 Weather | 雨量 Precip. mm. (1) | | | |
|-----------------|------------------------------|-----------------------|--------------|----------|----------------|---------------|--------------------------|-----------------|---|-----------------------|--------------|----------|----------------|---------------|--------------------------|----|----|---|
| | | | Dir. | Vel. m/s | | | | | | | Dir. | Vel. m/s | | | | | | |
| パラオ Palau | 57.3 | 25.6 | - | 1 | 7 | CS | bc | 24 | 山形 Yamagata | 68.5 | 7.1 | - | 1 | 0 | - | b | - | |
| 恒春 Kōsyun | 62.9 | 22.1 | NE | 7 | 3 | SK | bc | - | 秋田 Akita | 68.5 | 9.0 | N | 3 | 4 | K | bc | 1 | |
| 臺東 Taitō | 64.2 | 18.8 | N | 3 | 4 | SC | bc | - | 水戸 Mito | 66.6 | 11.4 | NNW | 2 | 9 | KC | c | - | |
| 臺南 Tainan | 64.5 | 17.3 | - | 1 | 0 | - | b | - | 金山 Kanayama | 67.6 | 9.6 | NW | 4 | 0 | C | b | - | |
| 澎湖 Hōko | 63.8 | 21.5 | NE | 13 | 0 | - | b | - | 石巻 Isinomaki | 67.8 | 9.8 | NNW | 3 | 8 | SK | e | - | |
| 臺北 Taihoku | 66.0 | 18.2 | - | 1 | 10 | SK | e | 3 | 水澤 Midusawa | 68.0 | 6.0 | NNE | 2 | 4 | CK | bc | - | |
| 石垣 Isigakizima | 64.3 | 19.7 | NE | 3 | 0 | SK | b | - | 盛岡 Morioka | 67.1 | 3.8 | W | 3 | 4 | CK | bc | - | |
| 那覇 Naha | 63.9 | 19.3 | N | 6 | 10 | N | c | 8 | 宮古 Miyako | 68.8 | 5.4 | WSW | 3 | 1 | K | b | 2 | |
| 名瀬 Naze | 63.7 | 21.3 | NNW | 2 | 10 | SK | c | - | 青森 Aomori | 67.6 | 8.3 | WNW | 7 | 0 | SK | b | - | |
| 鹿兒島 Kagosima | 65.1 | 11.2 | - | 1 | 0 | SK | b | - | 函館 Hakodate | - | - | - | - | - | - | - | - | |
| 宮崎 Miyazaki | 65.6 | 10.3 | - | 1 | 0 | - | b | - | 壽都 Suttu | 67.2 | 9.1 | NW | 13 | 10 | K | c | - | |
| 熊本 Kumamoto | 66.3 | 9.9 | NNE | 2 | 10 | C | c | - | 札幌 Sapporo | 66.2 | 7.2 | WNW | 10 | 10 | SK | c | - | |
| 足摺 Asizuri | 65.3 | 14.9 | N | 3 | 6 | SK | bc | - | 利根 Haboro | 65.1 | 7.3 | NNW | 16 | 8 | SK | c | - | |
| 高知 Kōchi | 66.0 | 10.2 | WSW | 2 | 0 | K | b | - | 加川 Asahigawa | 65.2 | 5.6 | W | 4 | 10 | N | c | 2 | |
| 室戸 Muroto | 65.6 | 14.1 | NE | 6 | 0 | - | b | - | 浦河 Urakawa | 65.6 | 6.9 | NW | 9 | 2 | SK | b | 3 | |
| 徳島 Tokushima | 67.5 | 12.6 | NNW | 3 | 4 | SK | bc | - | 大分 Oōita | 64.4 | 6.6 | N | 4 | 7 | SK | bc | 6 | |
| 和歌山 Wakayama | 66.5 | 9.8 | ENE | 3 | 0 | - | b | - | 帯広 Obihiro | 62.6 | 6.9 | NW | 4 | 7 | S | bc | 17 | |
| 潮岬 Siomisaki | 64.7 | 14.2 | NNE | 2 | 6 | SK | bc | - | 洞路 Kusiro | 63.0 | 7.7 | WNW | 3 | 1 | SK | b | 13 | |
| 大分 Oōita | 67.0 | 8.9 | - | 0 | 1 | SK | b | - | 根室 Nemuro | 62.3 | 8.4 | NW | 10 | 2 | SK | b | 10 | |
| 大松 Matuyama | 66.2 | 8.5 | E | 2 | 0 | SK | b | - | 紗那 Syana | 59.2 | 7.4 | WNW | 13 | 9 | SK | c | 10 | |
| 多度津 Tadotsu | 67.4 | 9.9 | - | 1 | 4 | SK | bc | - | 大泊 Ootomari | 61.7 | 3.0 | WNW | 7 | 6 | SK | bc | - | |
| 廣島 Hiroshima | 67.7 | 9.9 | NNE | 2 | 0 | - | b | - | 敦香 Sikka | 58.3 | 1.0 | WNW | 2 | 4 | S | bc | - | |
| 岡山 Okayama | 67.9 | 8.9 | - | 1 | 0 | SK | b | - | 釜山 Husan | 68.0 | 12.7 | N | 4 | 7 | SK | bc | - | |
| 神戸 Kobe | 67.2 | 11.2 | N | 2 | 0 | - | b | - | 濟州島 Saisyūtō | 67.8 | 9.3 | S | 2 | 0 | - | b | - | |
| 大阪 Ōsaka | 67.2 | 10.1 | - | 1 | 0 | - | b | - | 水浦 Moppo | 68.9 | 8.4 | N | 4 | 4 | KC | bc | - | |
| 京都 Kyōto | 67.7 | 7.9 | - | 1 | 0 | - | b | - | 仁川 Zinsen | 70.2 | 7.2 | N | 3 | 10 | SK | c | - | |
| 八木 Yagi | 67.9 | 7.1 | - | 0 | 0 | - | b | - | 江陵 Kōryō | 70.2 | 8.2 | SW | 2 | 10 | SC | c | - | |
| 富江 Tomie | 66.1 | 16.5 | NNE | 5 | 0 | SK | b | - | 元山 Gensan | 70.3 | 5.7 | - | 0 | 10 | KC | c | - | |
| 長崎 Nagasaki | 66.2 | 13.0 | - | 1 | 0 | - | b | - | 風津 Zyōsin | 70.8 | 4.4 | NW | 3 | 10 | SC | c | - | |
| 佐賀 Saga | 66.4 | 9.0 | ENE | 3 | 1 | SK | b | - | 雄基 Yūki | 70.8 | 7.4 | N | 8 | 10 | C | c | - | |
| 福岡 Fukuoka | 67.0 | 5.1 | - | 0 | 0 | K | b | - | 中江津 Tyūkōtin | 71.6 | -3.7 | - | 1 | 9 | CS | c | - | |
| 嚴原 Ituhara | 67.2 | 14.7 | NNW | 2 | 4 | SK | bc | - | 龍岩浦 Ryūganpo | 70.6 | 3.8 | NE | 3 | 10 | S | c | - | |
| 下関 Simonoseki | 67.1 | 12.6 | E | 3 | 0 | - | b | - | 大連 Dairen | 70.6 | 9.9 | NW | 2 | 10 | SC | c | - | |
| 濱田 Hamada | 67.8 | 9.0 | ENE | 3 | 0 | SK | b | - | 營口 Yinkow | 69.9 | 1.9 | - | 1 | 2 | C | b | - | |
| 境 Sakai | 68.0 | 15.2 | ENE | 4 | 10 | SK | c | - | 奉天 Mukden | 69.3 | 0.1 | - | 1 | 0 | - | b | - | |
| 宮津 Miyadu | 68.2 | 14.9 | N | 5 | 10 | SK | c | - | 長春 Changchun | 68.3 | 0.3 | SW | 3 | 0 | - | b | - | |
| 津 Tu | 66.0 | 11.9 | - | 1 | 9 | SK | c | - | 天津 Tientsin | 69.5 | 5.6 | - | 0 | 0 | - | b | - | |
| 岐阜 Gifu | 66.5 | 10.7 | WNW | 2 | 2 | SK | b | - | 青島 Tsingtau | 70.9 | 11.1 | N | 3 | 10 | SC | c | - | |
| 名古屋 Nagoya | 66.4 | 11.3 | NNW | 4 | 7 | SK | bc | - | 上海 Shanghai | 69.2 | 13.1 | WNW | 2 | 10 | SK | c | - | |
| 濱松 Hamamatu | 64.8 | 14.4 | NNW | 2 | 4 | KC | bc | - | ラサライ Rasazima | - | - | - | - | - | - | - | - | |
| 長野 Nagano | 64.5 | 17.3 | ENE | 12 | 9 | SK | c | - | 大東島 Ōoagarizima | 63.1 | - | - | 0 | 0 | SK | b | - | |
| 沼津 Numazu | 65.8 | 15.7 | E | 2 | 10 | SK | c | - | サイパン Saipan | 59.5 | 26.3 | E | 5 | 6 | K | bc | 3 | |
| 横浜 Yokohama | 66.6 | 14.5 | N | 6 | 10 | SK | c | - | ポナペ Ponape | 58.8 | 26.0 | - | 0 | 2 | K | b | 11 | |
| 東京 Tōkyō | 66.9 | 13.9 | NNW | 3 | 10 | SK | c | - | 船名 東經 北緯 氣壓 風向 風力 天氣 | | | | | | | | | |
| 東京 Tōkyō | 66.9 | 11.2 | - | 1 | 9 | SK | c | - | SHIP. E Long. N Lat. Air Pressure 700+ Wind (3) Weath. | | | | | | | | | |
| 熊谷 Kumagaya | 65.5 | 15.8 | NNE | 3 | 9 | N | c | - | Hongkong | m. | 127 | 34 | 66.3 | NNW | 4 | bc | - | |
| 布良 Mera | 66.1 | 17.2 | NE | 6 | 10 | SK | c | - | Amur | m. | 122 | 34 | 66.8 | NNE | 3 | c | - | |
| 鏡子 Tyōsi | 63.9 | 16.7 | E | 2 | 3 | SK | bc | - | Karahuto | m. | 141 | 36 | 68.6 | NE | 4 | c | - | |
| 八丈島 Hatidyozima | 62.9 | 22.8 | - | 1 | 2 | KC | b | - | Amakusa | m. | 133 | 41 | 65.8 | NNW | 4 | bc | - | |
| 父島 Titizima | 67.2 | 9.0 | NE | 3 | 0 | K | b | - | Taityū | m. | 128 | 27 | 63.0 | NNW | 2 | c | - | |
| 筑波山 Tukubasan | - | - | - | - | - | - | - | - | Kanzyu | m. | 159 | 47 | 55.6 | E | 4 | c | - | |
| 高山 Takayama | 68.1 | 7.8 | NW | 3 | 10 | N | c | - | Samarang | m. | 131 | 29 | 63.3 | NE | 3 | c | - | |
| 飯田 Iida | 67.7 | 9.2 | - | 0 | 3 | K | bc | - | Tainan | m. | 131 | 31 | 68.8 | N | 5 | b | - | |
| 根本 Matumoto | 69.0 | 9.7 | NNW | 4 | 10 | N | c | - | TetuKeihuku | m. | 129 | 35 | 67.8 | NE | 2 | c | - | |
| 長野 Nagano | 67.3 | 11.2 | - | 0 | 10 | SK | c | - | London | m. | 151 | 43 | 55.1 | NW | 6 | bc | - | |
| 甲府 Kōfu | 67.1 | 9.6 | WNW | 3 | 9 | SK | c | - | Mesima Tōdai | 128 | 32 | 56.7 | NNE | 4 | bc | - | | |
| 前橋 Maebasi | 68.0 | 3.7 | - | 0 | 4 | SK | bc | - | 觀測所 時刻 氣壓 風向 風力 氣溫 天氣 | | | | | | | | | |
| 足尾 Asio | 66.0 | 6.9 | - | 0 | 1 | K | b | - | STATIONS Time Air Pressure 700+ Wind (3) Air Temp. Weather. | | | | | | | | | |
| 宇都宮 Utunomiya | 68.0 | 10.9 | W | 2 | 1 | K | b | - | Hongkong | 11 | 64.7 | E | 4 | 21 | overcast | - | | |
| 福島 Fukuksima | 67.0 | 13.4 | NNE | 3 | 1 | KC | b | - | Manila | 7 | 58.4 | NE | 1 | 24 | overcast | - | | |
| 桑根 Hikone | - | - | - | - | - | - | - | - | Appari | 7 | 60.8 | NE | 5 | 25 | overcast | - | | |
| 伊吹山 Ibukisan | 67.0 | 8.0 | S | 3 | 3 | SK | bc | 1 | Legaspi | 7 | 57.5 | N | 2 | 26 | overcast | - | | |
| 福井 Fukui | 68.1 | 7.4 | - | 1 | 0 | - | b | - | Hōlo | 7 | 56.9 | NE | 4 | 25 | overcast | - | | |
| 金澤 Kanazawa | 69.6 | 12.4 | NNE | 4 | 4 | SK | bc | 1 | Surigao | 7 | 56.9 | SW | 1 | 24 | overcast | - | | |
| 輪島 Wazima | 69.3 | 13.7 | N | 5 | 10 | SK | b | 1 | Yap | 7 | 57.8 | ENE | 4 | - | overcast | - | | |
| 伏木 Husiki | 69.3 | 11.5 | - | 1 | 0 | SK | b | 1 | Guam | 7 | 58.1 | NE | 1 | - | fair | - | | |
| 高田 Takata | 69.1 | 14.1 | NNW | 7 | 10 | N | c | - | Basco | 7 | 62.3 | ENE | 2 | 23 | overcast | - | | |
| 新潟 Niigata | 69.6 | 9.9 | E | 2 | 2 | K | - | - | - | - | - | - | - | - | - | - | - | |
| 相川 Aikawa | - | - | - | - | - | - | - | - | - | - | - | - | - | - | - | - | - | - |

天氣 Weather 快晴 Clear 晴 Fair 曇 Cloudy 雨 Rain 雪 Snow 霧 Fog 雷雨 Thunderstorm 濃煙霧 Thick haze
記號 Notation b bc c r s t h

拾月廿七日午后六時各地觀測表
OBSERVATIONS at 6p.m. (135° M.S.T.) October 27 1929

| 測候所 STATIONS | 氣壓 Air Press. mm. 700+ | 氣溫 Air Temp. °C | 風向風速 Wind | | 雲量雲形 Clouds | 天氣 Weather | 雨量 Precip. mm. (2) | 測候所 STATIONS | 氣壓 Air Press. mm. 700+ | 氣溫 Air Temp. °C | 風向風速 Wind | | 雲量雲形 Clouds | 天氣 Weather | 雨量 Precip. mm. (2) | | | | | | |
|-----------------|------------------------------|-----------------------|--------------|----------|----------------|---------------|--------------------------|-----------------|--|-----------------------|--------------|----------|----------------|---------------|--------------------------|------|----|---|----|---|---|
| | | | Dir. | Vel. m/s | | | | | | | Dir. | Vel. m/s | | | | | | | | | |
| パラオ Palau | 56.9 | 25.0 | ENE | 2 | 10 | KN | r | 3 | 仁川 Zinsen | 68.2 | 12.2 | NW | 4 | 0 | CK | b | - | | | | |
| 恒春 Kōsyun | 62.7 | 23.8 | NE | 5 | 0 | SK | b | - | 江陵 Kōryō | 67.0 | 12.3 | - | 0 | 0 | - | b | - | | | | |
| 澎湖 Hōko | 62.9 | 22.9 | NNE | 10 | 1 | SK | r | - | 元山 Gensan | 66.6 | 13.1 | WSW | 3 | 0 | - | b | - | | | | |
| 臺北 Taihoku | 65.3 | 22.0 | E | 4 | 9 | N | r | - | 風津 Zyōsin | 68.1 | 8.8 | SSW | 2 | 10 | SC | c | - | | | | |
| 石垣 Isigakizima | 64.0 | 22.4 | NNE | 2 | 1 | KC | b | - | 雄基 Yūki | 67.8 | 6.1 | SE | 3 | 0 | CS | b | - | | | | |
| 那覇 Naha | 63.1 | 22.2 | NE | 5 | 10 | SK | c | - | 中江津 Tyūkōtin | 66.6 | 7.6 | W | 2 | 0 | CK | b | - | | | | |
| 名瀬 Naze | 62.9 | 22.2 | NNE | 6 | 10 | SK | c | - | 龍岩浦 Ryūganpo | 69.0 | 8.4 | SW | 3 | 0 | - | b | - | | | | |
| 鹿兒島 Kagosima | 63.3 | 16.4 | NW | 2 | 0 | - | b | - | 大連 Dairen | 69.6 | 9.0 | - | 1 | 2 | C | b | - | | | | |
| 宮崎 Miyazaki | 63.2 | 19.3 | NNE | 2 | 0 | - | b | - | 營口 Yinkow | 68.8 | 6.9 | - | 0 | 7 | C | bc | - | | | | |
| 熊本 Kumamoto | 64.4 | 17.6 | N | 3 | 0 | - | b | - | 奉天 Mukden | - | - | - | - | - | - | - | - | | | | |
| 足摺 Asizuri | 63.1 | 16.7 | NNE | 2 | 0 | KC | b | - | 長春 Changchun | 66.5 | 4.8 | SW | 4 | 0 | - | b | - | | | | |
| 高知 Kōchi | 64.0 | 17.4 | - | 1 | 0 | - | b | - | 天津 Tientsin | 69.4 | 12.8 | - | 1 | 10 | KC | c | - | | | | |
| 室戸 Muroto | 62.9 | 18.4 | E | 5 | 8 | SK | c | - | 青島 Tsingtau | 70.2 | 14.5 | NW | 6 | 10 | KC | c | - | | | | |
| 和歌山 Wakayama | 64.3 | 17.0 | NNE | 5 | 3 | K | bc | - | 上海 Shanghai | 69.3 | 16.2 | N | 3 | 4 | SK | bc | - | | | | |
| 潮岬 Siomisaki | 61.6 | 18.6 | N | 4 | 0 | SK | b | - | ラサライ Rasazima | - | - | - | - | - | - | - | - | | | | |
| 大分 Oōita | 65.0 | 18.0 | NNW | 4 | 0 | K | b | - | 大東島 Ōoagarizima | 61.7 | - | N | 3 | 7 | SK | bc | - | | | | |
| 松山 Matuyama | 64.6 | 14.6 | E | 2 | 0 | SK | b | - | 午前六時 6a.m. 正午 NOON | | | | | | | | | | | | |
| 多度津 Tadotsu | 65.1 | 18.3 | N | 5 | 2 | SK | b | - | 地名 氣壓 風向 風力 氣溫 雨量 天氣 氣壓 風向 風力 氣溫 雨量 天氣 | | | | | | | | | | | | |
| 廣島 Hiroshima | 65.3 | 17.0 | NNE | 2 | 0 | - | b | - | STATIONS Air Pressure 700+ Wind Force Temp. Precip. Weather Air Pressure 700+ Wind Force Temp. Precip. Weather | | | | | | | | | | | | |
| 岡山 Okayama | 65.4 | 16.8 | - | 1 | 10 | SK | c | - | 漢口 Hankow | 70.7 | - | 0 | 12 | - | c | 71.4 | NE | 1 | 17 | - | c |
| 大阪 Ōsaka | 64.6 | 16.7 | NNW | 3 | 10 | SK | c | - | 芝罘 Chefoo | 70.0 | N | 3 | 12 | - | b | 70.8 | NW | 2 | 14 | - | b |
| 富江 Tomie | 65.3 | 18.8 | NNE | 5 | 1 | SK | b | - | SHIP. E Long. N Lat. Air Pressure 700+ Wind (3) We | | | | | | | | | | | | |

天氣圖
WEATHER CHART.
THE CENTRAL METEOROLOGICAL OBSERVATORY OF JAPAN. TOKYO.



等壓線 Isobaric line
等溫線 Isothermal line
不連續線 Line of Discontinuity

○ 快晴 Clear
① 晴 Fair
○ 曇 Cloudy
● 雨 Rain

⊙ 雪 Snow
⊙ 霧 Fog
⊙ 雷雨 Thunder-storm
⊙ 濃煙霧 Thick haze

○ 軟風 Light Wind 2-4
○ 和風 Moderate Wind 4-6
○ 疾風 Strong Wind 6-10
○ 強風 Gale 10-15

○ 烈風 Strong Gale 15-20
○ 颶風 Hurricane 20-35
○ 20-25
○ 25-29
○ 35-40
○ 40 <

波ノ模様 Sea Disturbance: 無記號 海面平滑 No symbol means dead calm; 海面穏和 Smooth; 波少 Small Swell; 波可 Moderate; 浪稍高 Rough; 浪甚高 Very high; 怒濤 Phenomenal; 方向ノ波リ又ノ浪ノ来ノ方向 Direction shows in which swell or roller comes.

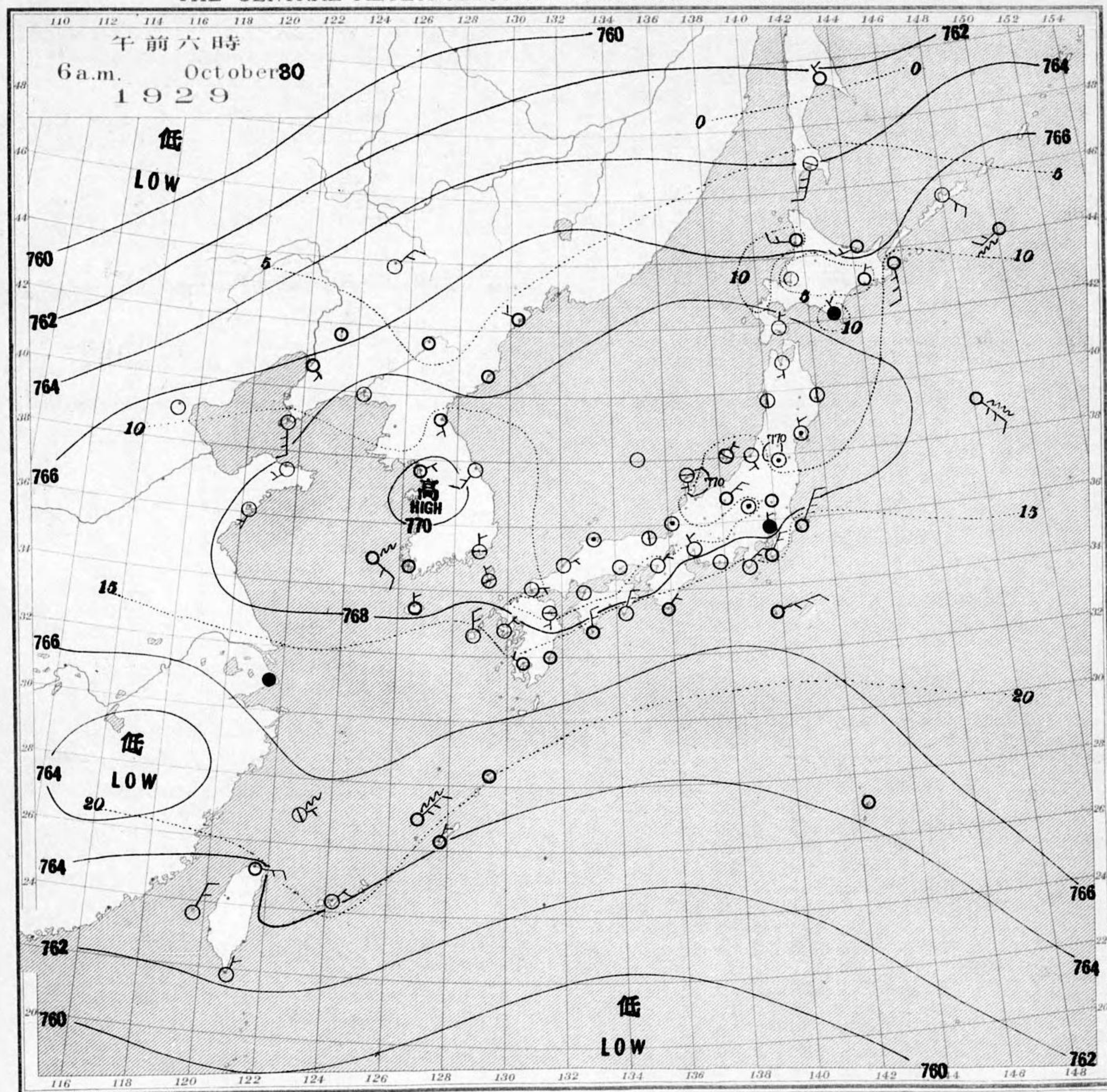
明治廿七年三月七日第三種郵便物認可
昭和四年十一月一日發行

發行人 發行所
東京市麹町區竹平町貳番地

中央氣象臺

東京市神田區西小川町二丁目四番地 電話九段一八四四番
印刷販賣者 清華堂 山田忠義 (定價郵稅共壹枚金五錢)

天氣圖
WEATHER CHART.
THE CENTRAL METEOROLOGICAL OBSERVATORY OF JAPAN. TOKYO.



| 天氣豫報 | | WEATHER FORECASTS | |
|------------|---------|-------------------|------------------------------|
| 第一區 北北至東ノ風 | 曇少雨 | I | N-E cloudy with some rain |
| 第二區 全 | 曇後天氣悪ナル | II | N-E cloudy, changeable later |
| 第三區 全 | 全 | III | N-E cloudy, changeable later |
| 第四區 全 | 全 | IV | N-E cloudy, changeable later |
| 第五區 全 | 曇少雨 | V | N-E cloudy with some rain |
| 第六區 全 | 曇 | VI | N-E cloudy |
| 第七區 北北至西ノ風 | 曇少雨 | VII | N-W cloudy with some rain |
| 第八區 南南至西ノ風 | 曇後曇 | VIII | S-W cloudy |
| 第九區 全 | 晴後曇 | IX | S-W fair, cloudy later |

東京豫報 TOKYO.
今晚モ明日モ北ノ風 曇リ勝チ 多少小雨模様ナリ。

拾月廿九日午前六時各地觀測表
OBSERVATIONS at 6a.m. (135° M.S.T.) October 29 1929

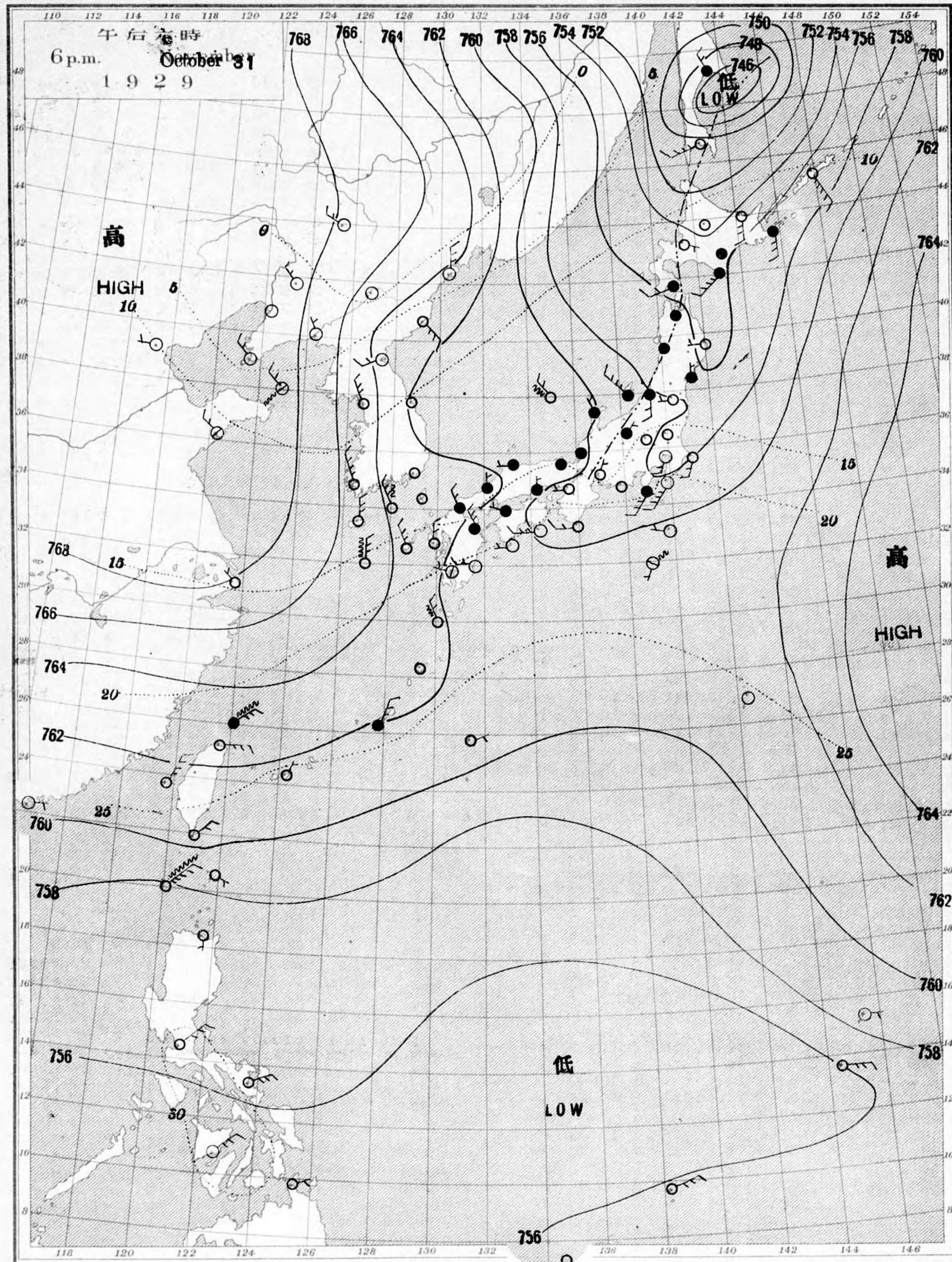
| 測候所 STATIONS | 氣壓 Air Press. 700+ | 氣溫 Air Temp. °C | 風向風速 | | 雲量 | 雲形 | 天氣 | 雨量 Precip. mm. (1) | 測候所 STATIONS | 氣壓 Air Press. 700+ | 氣溫 Air Temp. °C | 風向風速 | | 雲量 | 雲形 | 天氣 | 雨量 Precip. mm. (1) |
|------------------|--------------------------|-----------------------|------|------|----|----|----|-----------------------------|-----------------|--------------------------|-----------------------|--------------|-------|-----------|----------|----|-----------------------------|
| | | | Dir. | Vel. | | | | | | | | Dir. | Vel. | | | | |
| パラオ Palau | 57.5 | 26.8 | ESE | 2 | 6 | C | bc | 2 | 山形 Yamagata | 69.4 | 8.0 | - | 1 | 10 | N | r | - |
| 恒春 Kōsyun | 63.0 | 21.6 | NE | 5 | 0 | - | b | 2 | 秋田 Akita | 68.8 | 4.6 | - | 1 | 10 | SK | c | - |
| 臺東 Taitō | 64.5 | 19.5 | NNE | 4 | 0 | - | b | - | 水戸 Mito | 68.1 | 11.5 | N | 3 | 10 | N | r | 1 |
| 臺南 Tainan | 63.1 | 17.2 | NE | 2 | 0 | - | b | - | 金山 Kanayama | 69.9 | 9.2 | NW | 2 | 10 | N | r | - |
| 澎湖 Hōko | 63.4 | 21.3 | NE | 10 | 0 | - | b | - | 石巻 Isinomaki | 70.2 | 7.1 | N | 2 | 10 | SC | c | - |
| 臺北 Taihoku | 65.7 | 14.5 | - | 0 | 3 | SK | bc | - | 水澤 Midusawa | 70.1 | 4.5 | - | 1 | 10 | SK | c | - |
| 石垣 Isigakizima | 64.0 | 18.0 | N | 3 | 0 | SK | b | - | 盛岡 Morioka | 69.6 | 6.9 | - | 1 | 10 | SK | c | - |
| 那覇 Naha | 64.4 | 18.8 | NE | 3 | 0 | SK | b | - | 盛古 Miyako | 69.7 | 3.8 | - | 0 | 2 | SK | b | - |
| 名瀬 Naze | 64.2 | 20.9 | - | 1 | 2 | SK | c | - | 青森 Aomori | 69.7 | 2.5 | - | 1 | 0 | SK | b | - |
| 鹿児島 Kagosima | 65.9 | 13.5 | - | 1 | 8 | SK | c | - | 函館 Hakodate | 69.7 | 2.5 | - | 1 | 0 | SK | b | - |
| 宮崎 Miyazaki | 66.2 | 15.2 | NW | 2 | 10 | SK | c | - | 壽都 Suttu | 69.3 | 6.0 | S | 4 | 3 | K | bc | - |
| 熊本 Kumamoto | 66.9 | 11.4 | - | 1 | 10 | SK | c | - | 札幌 Sapporo | 69.6 | -0.9 | - | 1 | 0 | - | b | - |
| 足摺 Asizuri | 66.2 | 16.1 | WNW | 2 | 7 | SK | bc | - | 札幌 Haboro | 67.0 | 4.1 | SSE | 4 | 10 | KN | c | - |
| 高知 Kōti | 66.6 | 11.1 | SW | 2 | 3 | KC | bc | - | 旭川 Asahigawa | 69.6 | -2.4 | - | 0 | 0 | SK | b | - |
| 室戸 Muroto | 66.0 | 16.2 | NE | 3 | 0 | SK | b | - | 浦河 Urakawa | 70.0 | 4.3 | NNE | 3 | 0 | SK | b | - |
| 徳島 Tokushima | 66.9 | 12.7 | NW | 3 | 8 | SK | c | - | 帶廣 Obihiro | 70.2 | -1.8 | - | 0 | 2 | C | b | - |
| 和歌山 Wakayama | 66.2 | 13.6 | - | 1 | 10 | SK | bc | 1 | 網走 Abasiri | 69.0 | 3.1 | SW | 4 | 0 | - | b | - |
| 潮岬 Siomisaki | 67.4 | 9.5 | SSW | 2 | 9 | K | c | - | 釧路 Kusiro | 70.0 | -0.6 | N | 2 | 0 | - | b | - |
| 大分 Ōita | 66.3 | 10.5 | - | 1 | 10 | C | c | - | 根室 Nemuro | 69.5 | 4.7 | ESE | 2 | 6 | CK | bc | - |
| 松山 Matuyama | 66.3 | 10.5 | - | 1 | 10 | C | c | - | 根室 Syana | 68.3 | 7.3 | WSW | 7 | 1 | SK | b | 3 |
| 多度津 Tadotu | 66.9 | 9.7 | SE | 2 | 2 | C | b | - | 大泊 Ootomari | 65.7 | 5.2 | WSW | 6 | 10 | S | c | - |
| 廣島 Hiroshima | 67.2 | 8.9 | RNE | 2 | 1 | C | b | - | 敷香 Sikka | 63.8 | -2.8 | - | W | 2 | O | b | - |
| 岡山 Okayama | 67.2 | 3.5 | - | 1 | 4 | SK | bc | - | 釜山 Husan | 67.9 | 12.7 | N | 3 | 10 | SK | c | - |
| 神戸 Kōbe | 66.6 | 14.0 | N | 2 | 2 | SK | b | - | 濟州島 Saisyūtō | 68.0 | 10.1 | SSE | 4 | 0 | CS | b | - |
| 大阪 Ōsaka | 66.5 | 14.0 | RNE | 2 | 9 | SK | c | - | 水浦 Moppo | 69.1 | 6.5 | NNE | 2 | 10 | CS | c | - |
| 京都 Kyōto | 66.7 | 13.8 | - | 1 | 10 | SK | c | - | 仁川 Zinsen | 70.3 | 4.5 | E | 2 | 0 | - | b | - |
| 八木 Yagi | 66.9 | 11.5 | - | 0 | 4 | SK | b | - | 江陵 Kōryō | 69.6 | 6.1 | SW | 3 | 0 | SK | b | - |
| 富江 Tomie | 66.9 | 16.5 | SE | 3 | 0 | CK | b | - | 元山 Gensan | 69.2 | 4.5 | - | 1 | 0 | SC | b | - |
| 長崎 Nagasaki | 66.9 | 13.0 | NE | 2 | 3 | CK | bc | - | 咸津 Zyōsin | 68.2 | 3.9 | - | 1 | 0 | SK | b | - |
| 佐賀 Saga | 66.7 | 10.6 | - | 1 | 6 | C | bc | - | 雄基 Yūki | 67.3 | 1.7 | - | 1 | 0 | - | b | - |
| 福岡 Fukuoka | 67.2 | 6.0 | - | 1 | 4 | CS | bc | - | 中江津 Tyūkōtin | 67.7 | -3.3 | - | 0 | 1 | SK | b | - |
| 藤原 Ituhara | 67.5 | 15.7 | NNW | 2 | 10 | SC | c | - | 龍宮浦 Ryūganpo | 68.1 | 5.8 | E | 2 | 0 | SK | b | - |
| 下関 Simonoseki | 67.4 | 11.8 | - | 1 | 0 | - | b | - | 大連 Dairen | 68.3 | 13.0 | S | 5 | 0 | K | b | - |
| 濱田 Hamada | 67.6 | 8.7 | E | 3 | 0 | - | b | - | 營口 Yinkow | 67.3 | 5.9 | - | 1 | 0 | - | b | - |
| 境 Sakai | 67.6 | 7.2 | - | 0 | 1 | KC | b | - | 奉天 Mukden | 67.1 | 1.7 | - | 1 | 0 | - | b | - |
| 宮津 Miyadu | 66.7 | 10.8 | - | 1 | 7 | C | bc | - | 長春 Changchun | 66.3 | -3.2 | - | 0 | 0 | - | b | - |
| 津 Tu | 66.1 | 14.7 | - | 1 | 10 | SK | c | - | 天津 Tientsin | 67.4 | 6.6 | - | 1 | 0 | - | b | - |
| 岐阜 Gifu | 66.5 | 14.2 | - | 1 | 10 | SK | c | - | 青島 Tsingtau | 69.4 | 13.1 | W | 4 | 0 | - | b | - |
| 名古屋 Nagoya | 66.7 | 12.7 | - | 1 | 9 | SK | c | - | 上海 Shanghai | 69.4 | 11.3 | NW | 2 | 3 | SK | bc | - |
| 濱松 Hamamatu | 65.7 | 15.1 | - | 0 | 10 | SK | c | - | ラサ島 Rasazima | 64.0 | - | - | 0 | 0 | SK | b | - |
| 長津呂 Nagaturo | 65.5 | 16.4 | ENE | 12 | 9 | SK | c | - | 大東島 Ōagarizima | 60.3 | 26.1 | E | 4 | 6 | K | bc | - |
| 沼津 Numadu | 66.8 | 14.0 | ESE | 2 | 10 | SK | c | 3 | サイパン Saipan | 58.9 | 26.4 | - | 1 | 2 | KN | b | - |
| 横濱 Yokohama | 67.8 | 11.5 | NNW | 7 | 10 | S | c | 2 | ボネー Ponape | - | - | - | - | - | - | - | - |
| 東京 Tōkyō | 67.9 | 11.7 | NNW | 5 | 10 | N | r | 1 | 船名 | 東經 | 北緯 | 氣壓 | 風向 | 風力 | 天氣 | | |
| 東京 Tōkyō | 68.8 | 11.5 | - | 1 | 10 | N | r | 1 | SHIP. | E | N | Air Pressure | Wind | Force | Weath. | | |
| 東京 Tōkyō | 66.2 | 13.1 | RNE | 5 | 10 | N | r | 3 | Mansyū kan | 143 | 36 | 67.3 | E | 5 | c | | |
| 東京 Tōkyō | 66.0 | 17.8 | ENE | 8 | 10 | N | r | 3 | Florida m. | 143 | 38 | 70.4 | ESE | 2 | c | | |
| 八丈島 Hatidoyozima | 64.6 | 19.1 | E | 4 | 10 | K | c | 2 | Koma m. | 129 | 35 | 68.6 | N | 3 | c | | |
| 父島 Titizima | 63.7 | 25.5 | E | 2 | 10 | CS | c | 3 | Karahuto m. | 144 | 37 | 72.2 | E | 5 | bc | | |
| 筑波山 Tukubasan | 68.0 | 8.2 | ENE | 13 | 10 | N | r | 3 | Toba m. | 147 | 35 | 69.4 | ENE | 4 | c | | |
| 高山 Takayama | 67.8 | 10.0 | - | 0 | 10 | N | c | 1 | UtidaTaiei m. | 142 | 38 | 68.3 | ESE | 2 | c | | |
| 飯田 Iida | 67.2 | 11.6 | - | 0 | 10 | SK | c | 2 | London m. | 145 | 40 | 67.1 | SSE | 2 | c | | |
| 熊本 Matumoto | 67.9 | 10.2 | - | 0 | 10 | SK | c | 1 | Siragi m. | 130 | 34 | 64.5 | NE | 3 | c | | |
| 長野 Nagano | 67.6 | 11.1 | WSW | 3 | 10 | N | c | - | Tyōsen m. | 130 | 29 | 60.2 | E | 3 | bc | | |
| 甲府 Kōfu | 68.1 | 12.0 | - | 0 | 10 | N | c | - | Tokuzyu m. | 131 | 35 | 67.3 | NNE | 3 | c | | |
| 前橋 Maebasi | 68.6 | 11.2 | - | 1 | 10 | SK | c | 1 | Samarang m. | 133 | 32 | 65.0 | N | 2 | bc | | |
| 足尾 Asio | 68.1 | 8.4 | - | 0 | 10 | N | r | 1 | 觀測所 | 時刻 | 氣壓 | 風向 | 風力 | 氣溫 | 天氣 | | |
| 宇都宮 Utsunomiya | 68.8 | 10.6 | - | 1 | 10 | N | r | 1 | STATIONS | Time | Air Pressure | Wind | Force | Air Temp. | Weather. | | |
| 福島 Fukushima | 70.0 | 9.7 | - | 1 | 10 | N | r | 1 | Hongkong | 11 | 64.1 | ENE | 4 | 21 | overcast | | |
| 彦根 Hikone | 66.7 | 13.3 | - | 0 | 10 | SK | c | - | Manila | 7 | 58.1 | NE | 1 | 24 | overcast | | |
| 伊吹山 Ibukisan | 67.3 | 8.5 | SSW | 3 | 10 | S | f | - | Appari | 7 | 60.8 | ENE | 4 | 23 | rain | | |
| 福井 Fukui | 66.7 | 12.6 | - | 1 | 6 | SK | bc | - | Legaspi | 7 | 56.9 | N | 2 | 25 | overcast | | |
| 金澤 Kanazawa | 66.3 | 12.4 | ESE | 2 | 8 | C | c | - | Iloilo | 7 | 56.9 | NNE | 4 | 24 | fair. | | |
| 輪島 Wazama | 67.3 | 10.6 | SSW | 2 | 10 | KC | c | - | Surigao | 7 | 56.9 | - | 0 | 24 | overcast | | |
| 伏木 Husiki | 67.4 | 12.0 | SW | 2 | 10 | N | r | 1 | Yap | 7 | 58.1 | NE | 4 | - | overcast | | |
| 高田 Takata | 66.7 | 11.5 | SSE | 2 | 10 | SK | c | - | Guam | 7 | 58.1 | NE | 2 | - | overcast | | |
| 新潟 Niigata | 67.6 | 11.5 | - | 1 | 10 | N | c | - | Basco | 7 | 62.0 | NE | 4 | 24 | overcast | | |
| 新川 Aikawa | 67.2 | 13.5 | ENE | 3 | 8 | SK | c | - | | | | | | | | | |

天氣 Weather 快晴 Clear 晴 Fair 曇 Cloudy 雨 Rain 雪 Snow 霧 Fog 雷雨 Thunderstorm 濃霧 Thick haze
記號 Notation b bc c r s f t

拾月廿八日午后六時各地觀測表
OBSERVATIONS at 6p.m. (135° M.S.T.) October 28 1929

| 測候所 STATIONS | 氣壓 Air Press. 700+ | 氣溫 Air Temp. °C | 風向風速 | | 雲量 | 雲形 | 天氣 | 雨量 Precip. mm. (2) | 測候所 STATIONS | 氣壓 Air Press. 700+ | 氣溫 Air Temp. °C | 風向風速 | | 雲量 | 雲形 | 天氣 | 雨量 Precip. mm. (2) |
|-----------------|--------------------------|-----------------------|------|------|----|----|----|-----------------------------|-----------------|--------------------------|-----------------------|------|------|----|----|----|-----------------------------|
| | | | Dir. | Vel. | | | | | | | | Dir. | Vel. | | | | |
| パラオ Palau | 57.3 | 26.8 | ESE | 3 | 6 | KN | r | - | 仁川 Zinsen | 69.0 | 10.3 | N | 3 | 2 | KC | b | - |
| 恒春 Kōsyun | 63.6 | 24.0 | NE | 4 | 1 | K | b | - | 江陵 Kōryō | 68.8 | 11.0 | - | 1 | 10 | SK | c | - |
| 澎湖 Hōko | 63.6 | 22.7 | NNE | 9 | 0 | - | b | - | 元山 Gensan | 68.4 | 9.0 | - | 1 | 6 | SC | bc | - |
| 臺北 Taihoku | 65.3 | 21.8 | E | 5 | 0 | - | b | - | 咸津 Zyōsin | 68.1 | 8.6 | - | 1 | 7 | CS | bc | - |
| 石垣 Isigakizima | 64.1 | 22.2 | NNE | 2 | 1 | SK | b | - | 雄基 Yūki | 68.5 | 6.5 | - | 1 | 1 | SK | b | - |
| 那覇 Naha | 63.7 | 22.2 | NE | 5 | 1 | SK | b | - | 中江津 Tyūkōtin | 66.3 | 7.1 | WSW | 2 | 0 | - | b | - |
| 名瀬 Naze | 63.7 | 22.0 | N | 2 | 10 | SK | c | - | 龍宮浦 Ryūganpo | 68.2 | 9.6 | SSE | 2 | 8 | SK | c | - |
| 鹿児島 Kagosima | 64.8 | 17.8 | WNW | 2 | 3 | KC | bc | - | 大連 Dairen | 68.3 | 12.8 | S | 5 | 0 | - | b | - |
| 宮崎 Miyazaki | 65.2 | 17.8 | - | 1 | 7 | KC | bc | - | 營口 Yinkow | 66.8 | 11.5 | S | 3 | 3 | C | bc | - |
| 熊本 Kumamoto | 64.9 | 17.5 | - | 1 | 2 | SK | b | - | 奉天 Mukden | 65.5 | 11.1 | SSW | 2 | 0 | - | b | - |
| 足摺 Asizuri | 65.5 | 18.3 | ESE | 2 | 4 | SK | bc | - | 長春 Changchun | 64.7 | 7.8 | - | 0 | 6 | SC | bc | - |
| 高知 Kōti | 65.8 | 17.5 | - | 1 | 3 | K | bc | - | 天津 Tientsin | 67.0 | 14.4 | - | 1 | 0 | - | b | - |
| 室戸 Muroto | 65.4 | 17.3 | ENE | 5 | 1 | SK | b | - | 青島 Tsingtau | 69.2 | 14.4 | S | 5 | 0 | SK | b | - |
| 和歌山 Wakayama | 65.6 | 17.7 | NE | 2 | 9 | SK | c | - | 上海 Shanghai | 68.7 | 17.3 | N | 3 | 9 | SK | c | - |
| 潮岬 Siomisaki | 64.9 | 18.3 | - | 1 | 10 | N | c | 1 | ラサ島 Rasazima | 62.7 | - | W | 2 | 1 | SK | b | - |
| 大分 Ōita | 66.0 | 14.7 | - | 0 | 0 | - | b | - | 大東島 Ōagarizima | 62.7 | - | W | 2 | 1 | SK | b | - |
| 松山 Matuyama | 65.4 | 15.6 | - | 1 | 9 | KC | c | - | | | | | | | | | |
| 多度津 Tadotu | 65.9 | 14.2 | SE | 2 | 0 | - | b | - | | | | | | | | | |
| 廣島 Hiroshima | 66.8 | 17.1 | - | 1 | 0 | - | b | - | | | | | | | | | |
| 岡山 Okayama | 66.1 | 15.3 | - | 1 | 0 | SC | b | - | | | | | | | | | |
| 大阪 Ōsaka | 66.1 | 16.9 | NNE | 3 | 7 | SK | bc | - | | | | | | | | | |
| 富江 Tomie | 66.2 | 17.8 | NW | 4 | 0 | KC | b | - | | | | | | | | | |
| 長崎 Nagasaki | 65.1 | 17.5 | - | 0 | 0 | - | b | - | | | | | | | | | |
| | | | | | | | | | | | | | | | | | |

天氣圖
WEATHER CHART.
THE CENTRAL METEOROLOGICAL OBSERVATORY OF JAPAN. TOKYO.



明治廿七年三月七日第三種郵便物認可
昭和四年十一月一日發行

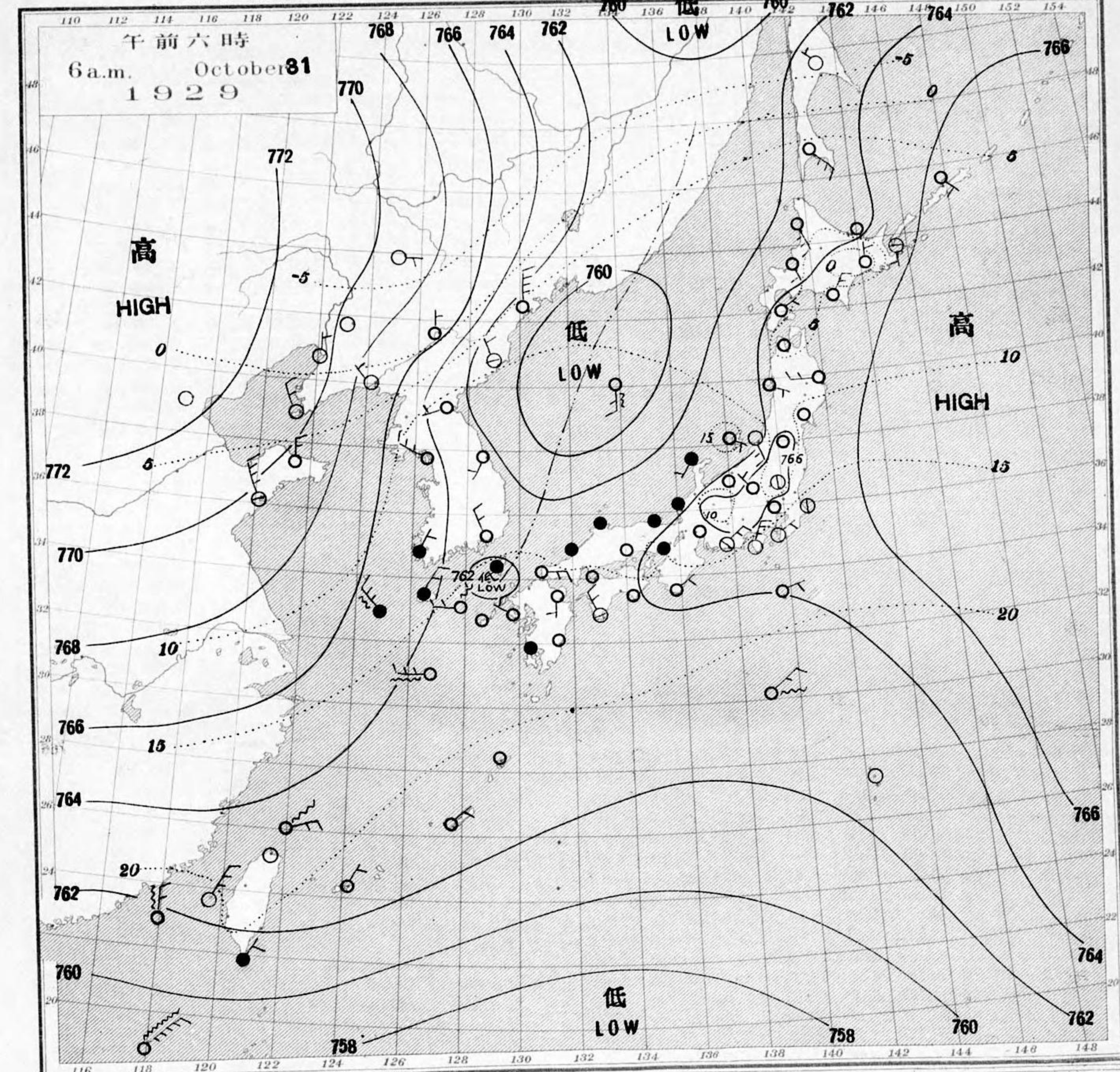
發行人發行所
東京市神田區區竹平町貳番地

中央氣象臺

東京市神田區西小川町一丁目四番地 電話九段一八四四番
印刷販賣者清華堂 山田忠義 (定價郵稅共壹枚金五錢)

等壓線 Isobaric line
等溫線 Isothermal line
不連續線 Line of discontinuity
快晴 Clear
晴 Fair
雲 Cloudy
雨 Rain
雪 Snow
霧 Fog
雷雨 Thunder storm
濃煙霧 Thick haze
軟風 Light Wind 2-4 m.p.s.
和風 Moderate Wind 4-6 m.p.s.
疾風 Strong Wind 6-10 m.p.s.
強風 Gale 10-15 m.p.s.
烈風 Strong-Gale 15-20 m.p.s.
颶風 Hurricane 25-35 m.p.s.
Sea Disturbance: 無記號 No symbol means dead calm; 海面穏和 Smooth; 海面微波 Slight; 海面波浪 Moderate; 浪稍高 Rough; 浪甚高 Very high; 怒濤 Phenomenal; 方向ハウネリ又ハ浪ノ來ル方向 Direction shows in which swell or roller comes.

天氣圖
WEATHER CHART.
THE CENTRAL METEOROLOGICAL OBSERVATORY OF JAPAN. TOKYO.



天氣圖第三〇四號

| 天氣豫報 | | WEATHER FORECASTS | |
|------------------|-----|-------------------|------------------------|
| 第一區 北乃至東風 天氣長クナル | 第一區 | N-E | improving |
| 第二區 北乃至西風 全 | 第二區 | N-W | improving |
| 第三區 全 | 第三區 | N-W | improving |
| 第四區 全 | 第四區 | N-W | improving |
| 第五區 全 | 第五區 | N-W | rainy, improving later |
| 第六區 南乃至西風 雲少雨 | 第六區 | S-W | cloudy with some rain |
| 第七區 南乃至東風 天氣變クナル | 第七區 | S-E | changeable |
| 第八區 全 | 第八區 | S-E | changeable |
| 第九區 全 | 第九區 | S-E | changeable |

天氣概況
高氣壓ハ蒙古方面ト日本東洋上ヲ掩テ居リ此ノ間ニ抜ラレ日本海ヲ九州方面ハ氣壓低イ谷トナリ對馬海峡ト日本海北西部ニ低氣壓ガマシ此ノ間ニ九州カ近畿地方迄ハ概テ雨トナリ其他地方ニ一般ニ曇天ヲ只關東南部ト朝鮮北部ガ晴レテ居リ。溫度ハ中部地方ヲ西ハ多少高目トナツテ居リ。

東京豫報 TOKYO.
今晚ハ北風 雲少雨
明日ハ北風初 雲小雨模樣後幾分長クナル

拾月參拾日午前六時各地觀測表
OBSERVATIONS at 6a.m. (135° M.S.T.) October 30 1929

| 測候所 STATIONS | 氣壓 Air Press. mm. 700+ | 氣溫 Air Temp. °C | 風向 | | 風速 Vel. m.s | 雲量 Amt. | 雲形 Form | 天氣 Weather | 雨量 Precip. mm. (1) | 測候所 STATIONS | 氣壓 Air Press. mm. 700+ | 氣溫 Air Temp. °C | 風向 | | 風速 Vel. m.s | 雲量 Amt. | 雲形 Form | 天氣 Weather | 雨量 Precip. mm. (1) |
|-----------------|------------------------------|-----------------------|------|------|-------------------|------------|------------|---------------|--|-----------------|------------------------------|-----------------------|------|------|-------------------|------------|------------|---------------|--------------------------|
| | | | Dir. | Vel. | | | | | | | | | Dir. | Vel. | | | | | |
| パラオ Palau | 58.4 | 25.6 | - | 1 | 1 | K | b | 12 | 山形 Yamagata | 70.0 | 8.1 | SSE | 2 | 10 | S | c | 1 | | |
| 恒春 Kōsyun | 62.5 | 22.4 | NNE | 3 | 0 | - | b | - | 秋田 Akita | 69.3 | 7.8 | - | 1 | 4 | C | bc | - | | |
| 臺東 Taitō | 63.9 | 20.2 | NNW | 4 | 1 | KC | b | - | 水戸 Mito | 68.4 | 12.4 | N | 2 | 10 | SC | c | 8 | | |
| 臺南 Tainan | 62.6 | 18.4 | - | 1 | 0 | - | b | - | 金山 Kanayama | - | - | - | - | - | - | - | - | | |
| 澎湖 Hōko | 62.9 | 21.8 | NNE | 4 | 0 | - | b | - | 石巻 Isinomaki | 69.1 | 8.4 | N | 2 | 10 | S | f | - | | |
| 臺北 Taihoku | 63.6 | 20.5 | E | 4 | 10 | SK | c | - | 水澤 Midusawa | 69.2 | 9.8 | - | 0 | 10 | C | f | - | | |
| 石垣 Isigakizima | 64.1 | 19.4 | NE | 2 | 1 | KC | b | - | 盛岡 Morioka | 69.2 | 9.0 | - | 1 | 10 | S | f | - | | |
| 那覇 Naha | 64.0 | 20.5 | NNE | 3 | 10 | CS | c | - | 宮古 Miyako | 68.5 | 9.4 | - | 1 | 3 | C | bc | - | | |
| 名瀨 Naze | 64.8 | 20.0 | - | 1 | 10 | SK | c | 120 | 青森 Aomori | 69.2 | 8.4 | S | 2 | 0 | S | b | 1 | | |
| 鹿兒島 Kagosima | 67.0 | 16.2 | NW | 2 | 9 | KC | c | - | 函館 Hakodate | 68.3 | 6.4 | NNE | 3 | 0 | - | b | - | | |
| 宮崎 Miyazaki | 67.5 | 16.0 | - | 1 | 9 | SK | c | - | 壽都 Suttu | 67.5 | 10.9 | W | 3 | 1 | K | b | 1 | | |
| 熊本 Kumamoto | 67.7 | 10.7 | NE | 2 | 9 | CK | c | - | 札幌 Sapporo | 67.0 | 3.9 | - | 1 | 0 | CS | b | - | | |
| 足摺 Asizuri | 67.6 | 17.7 | N | 5 | 8 | C | c | - | 札幌 Haboro | 65.2 | 11.1 | W | 5 | 10 | SK | c | 9 | | |
| 高知 Kōti | 69.3 | 11.0 | SW | 2 | 1 | SK | b | - | 札幌 Asahigawa | 67.4 | 4.4 | - | 1 | 6 | N | bc | 1 | | |
| 室戸 Muroto | 67.6 | 16.2 | NNE | 4 | 1 | C | b | - | 浦河 Urakawa | 67.3 | 11.5 | NNW | 2 | 10 | N | r | 21 | | |
| 徳島 Tokushima | 69.2 | 13.3 | NW | 4 | 1 | SK | b | - | 帯広 Obihiro | 67.5 | -1.3 | - | 1 | 4 | SK | bc | - | | |
| 和歌山 Wakayama | 68.4 | 12.6 | - | 1 | 4 | SK | bc | - | 網走 Abasiri | 65.5 | 8.4 | WSW | 5 | 8 | SK | c | - | | |
| 潮岬 Siomisaki | 68.9 | 18.4 | SE | 2 | 10 | N | c | - | 釧路 Kusiro | 67.1 | 3.0 | NNE | 2 | 9 | S | c | - | | |
| 大分 Ōita | 68.9 | 9.6 | N | 2 | 6 | KC | bc | - | 根室 Nemuro | 66.7 | 11.5 | S | 6 | 10 | SK | c | - | | |
| 松山 Matuyama | 68.4 | 8.9 | - | 1 | 0 | - | b | - | 紗那 Syana | 66.5 | 5.5 | SE | 4 | 0 | SK | b | - | | |
| 多度津 Tadotsu | 68.9 | 9.4 | - | 1 | 0 | SK | b | - | 大泊 Ootomari | 64.0 | 7.8 | SSW | 8 | 4 | SC | bc | - | | |
| 廣島 Hiroshima | 69.2 | 9.7 | NNE | 2 | 0 | - | b | - | 敦賀 Sikkā | 62.9 | -4.6 | NNW | 2 | 10 | KC | c | 1 | | |
| 岡山 Okayama | 69.5 | 8.5 | - | 1 | 0 | SK | b | - | 釜山 Husan | 68.9 | 12.9 | N | 2 | 3 | SC | bc | - | | |
| 神戸 Kōbe | 68.9 | 13.0 | - | 1 | 0 | SK | b | - | 濟州島 Saisyūtō | 68.3 | 13.9 | N | 3 | 9 | SK | c | - | | |
| 大阪 Ōsaka | 68.8 | 12.1 | NE | 2 | 0 | - | b | - | 木浦 Moppo | 69.2 | 11.9 | - | 0 | 10 | SK | c | - | | |
| 京都 Kyōto | 69.1 | 8.9 | - | 0 | 0 | SK | b | - | 仁川 Zinsen | 70.2 | 10.3 | ENE | 2 | 10 | C | c | - | | |
| 京本 Yagi | 69.2 | 10.2 | - | 0 | 0 | SK | b | - | 江陵 Kōryō | 69.6 | 10.9 | SW | 4 | 7 | SK | bc | - | | |
| 富江 Tomie | 67.3 | 16.8 | N | 5 | 1 | CK | b | - | 元山 Gensan | 68.8 | 11.1 | SSE | 2 | 10 | C | c | - | | |
| 長崎 Nagasaki | 67.6 | 13.6 | NE | 2 | 0 | SK | b | - | 元山 Gensan | 67.2 | 7.2 | - | 1 | 10 | SC | c | - | | |
| 佐賀 Saga | 68.0 | 10.2 | - | 1 | 3 | SK | bc | - | 城津 Zyōsin | 66.9 | 9.9 | WNW | 2 | 10 | SK | c | - | | |
| 福岡 Fukuoka | 68.2 | 5.3 | - | 0 | 4 | CK | bc | - | 雄基 Yūki | - | - | - | - | - | - | - | - | | |
| 嚴原 Ituhara | 68.6 | 11.4 | NNW | 2 | 3 | KC | bc | - | 中江鎮 Tyūkōtin | 67.3 | 0.5 | - | 1 | 9 | CS | c | 1 | | |
| 下関 Simonoseki | 68.7 | 12.3 | E | 2 | 0 | SK | b | - | 龍岩浦 Ryūganpo | 68.1 | 7.7 | - | 1 | 2 | SC | b | - | | |
| 濱田 Hamada | 68.9 | 7.7 | ENE | 3 | 0 | C | b | - | 大連 Dairen | 67.5 | 13.3 | S | 7 | 0 | - | b | - | | |
| 境 Sakai | 69.3 | 6.6 | - | 0 | 10 | S | f | - | 營口 Yinkow | 66.3 | 6.5 | SE | 2 | 10 | CS | c | - | | |
| 宮津 Miyadu | 69.4 | 9.6 | - | 1 | 3 | SK | bc | - | 奉天 Mukden | 65.3 | 5.6 | - | 0 | 10 | CS | c | - | | |
| 津 Tu | 67.7 | 12.3 | - | 1 | 2 | SK | b | - | 長春 Changchun | 64.5 | 2.0 | NE | 5 | 0 | - | b | - | | |
| 岐阜 Gifu | 68.3 | 9.1 | - | 1 | 0 | SK | b | - | 天津 Tientsin | 67.1 | 7.0 | - | 0 | 0 | - | b | - | | |
| 名古屋 Nagoya | 68.3 | 10.4 | NNW | 3 | 0 | - | b | - | 青島 Tsingtau | 68.3 | 14.5 | SSW | 2 | 0 | - | b | - | | |
| 濱松 Hamamatu | 67.6 | 13.2 | - | 1 | 1 | SK | b | - | 上海 Shanghai | 66.9 | 16.2 | - | 0 | 10 | N | r | - | | |
| 長津呂 Nagaturo | 67.7 | 15.1 | NE | 4 | 1 | SK | b | - | 大東島 Ōagarizima | 64.3 | - | E | 4 | 10 | SK | c | - | | |
| 沼津 Numadu | 67.4 | 12.3 | E | 2 | 0 | - | b | - | サイパン Saipan | 69.8 | 26.1 | E | 4 | 8 | K | c | 3 | | |
| 横濱 Yokohama | 68.5 | 13.3 | N | 5 | 10 | N | r | 17 | ポナペ Ponape | 58.4 | 26.6 | - | 1 | 8 | K | c | 1 | | |
| 東京 Tōkyō | 68.4 | 13.3 | N | 3 | 10 | N | r | 28 | 船名 SHIP. 東經 E Long. 北緯 N Lat. 氣壓 Air Pressure 700+ 風向 Wind ③ 風力 Force 天氣 Weather | | | | | | | | | | |
| 熊谷 Kumagaya | 68.8 | 12.6 | - | 1 | 10 | S | f | 4 | Gin'yō | m. | 117 | 23 | 63.0 | NE | 5 | b | - | | |
| 布良 Mera | 67.6 | 14.5 | NNE | 5 | 10 | N | c | 15 | Husō | m. | 123 | 27 | 66.3 | ENE | 2 | bc | - | | |
| 鉾子 Tyōsi | 66.9 | 16.4 | NNE | 11 | 10 | N | c | 15 | Canada | m. | 116 | 17 | 54.4 | NE | 7 | bc | - | | |
| 八丈島 Hatidyōzima | 66.6 | 19.1 | E | 6 | 8 | K | c | - | Tyōzyō | m. | 125 | 35 | 68.6 | ESE | 3 | c | - | | |
| 父島 Titizima | 64.1 | 24.4 | - | 1 | 8 | CS | c | 1 | usk Takao | m. | 127 | 27 | 66.3 | NE | 4 | c | - | | |
| 筑波山 Tukubasan | 69.1 | 8.9 | NE | 8 | 10 | N | r | 27 | Karahuto | m. | 148 | 39 | 69.9 | SE | 5 | c | - | | |
| 高山 Takayama | 69.9 | 11.0 | - | 0 | 10 | N | c | - | Kanzyu | m. | 150 | 44 | 67.8 | SW | 3 | c | - | | |
| 飯田 Iida | 69.3 | 8.9 | - | 0 | 10 | S | f | - | 12th Sapporo | m. | 141 | 37 | 69.4 | NNE | 1 | c | - | | |
| 松本 Matumoto | 69.7 | 10.7 | - | 0 | 8 | SK | c | - | Utida Talei | m. | 140 | 35 | 66.8 | NNW | 5 | c | - | | |
| 長野 Nagano | 69.3 | 12.3 | NE | 4 | 10 | N | c | - | Syōkei | m. | 129 | 35 | 67.6 | ENE | 3 | bc | - | | |
| 甲府 Kōfu | 68.8 | 12.0 | - | 1 | 10 | SK | c | - | Kagi | m. | 135 | 38 | 70.6 | - | 0 | b | - | | |
| 前橋 Maebasi | 69.0 | 8.8 | - | 1 | 10 | S | f | - | 観測所 STATIONS 時刻 Time 氣壓 Air Pressure 700+ 風向 Wind ③ 風力 Force 氣温 Air Temp. 天氣 Weather | | | | | | | | | | |
| 足尾 Asio | 68.8 | 10.4 | - | 0 | 10 | N | r | 5 | Hongkong | 11 | 63.8 | ENE | 4 | 21 | fair | | | | |
| 宇都宮 Utsunomiya | 68.5 | 12.1 | - | 0 | 10 | N | c | 19 | Manila | 7 | 57.8 | ENE | 1 | 24 | overcast | | | | |
| 福島 Fukuushima | 69.9 | 9.5 | - | 1 | 10 | N | f | 3 | Appari | 7 | 58.7 | NE | 5 | 25 | rain | | | | |
| 彦根 Hikone | 68.8 | 7.5 | - | 0 | 0 | SK | b | - | Legaspi | 7 | 57.5 | NE | 4 | 25 | fair | | | | |
| 伊吹山 Ibukisan | 69.4 | 6.1 | NNW | 5 | 1 | S | b | - | Iloilo | 7 | 57.5 | NE | 4 | 25 | overcast | | | | |
| 福井 Fukui | 69.4 | 9.2 | - | 1 | 10 | S | f | - | Surigao | 7 | 57.5 | - | 0 | 25 | overcast | | | | |
| 金澤 Kanazawa | 69.5 | 11.0 | E | 2 | 10 | SK | c | - | Yap | 7 | 58.1 | ENE | 2 | - | overcast | | | | |
| 輪島 Wazima | 70.2 | 7.0 | S | 2 | 6 | SK | bc | - | Guam | 7 | 58.1 | NE | 2 | - | fair | | | | |
| 伏木 Husiki | 69.0 | 12.3 | - | 1 | 8 | SK | c | - | Basco | 7 | 60.8 | NE | 4 | 24 | overcast | | | | |
| 高田 Takata | 69.7 | 12.7 | - | 0 | 10 | N | c | - | 観測所 STATIONS 時刻 Time 氣壓 Air Pressure 700+ 風向 Wind ③ 風力 Force 氣温 Air Temp. 天氣 Weather | | | | | | | | | | |
| 新潟 Niigata | 69.6 | 11.1 | SSE | 3 | 0 | K | b | 1 | Hongkong | 11 | 63.8 | ENE | 4 | 21 | fair | | | | |
| 相川 Aikawa | 69.8 | 13.7 | NE | 3 | 7 | SK | bc | - | Manila | 7 | 57.8 | ENE | 1 | 24 | overcast | | | | |

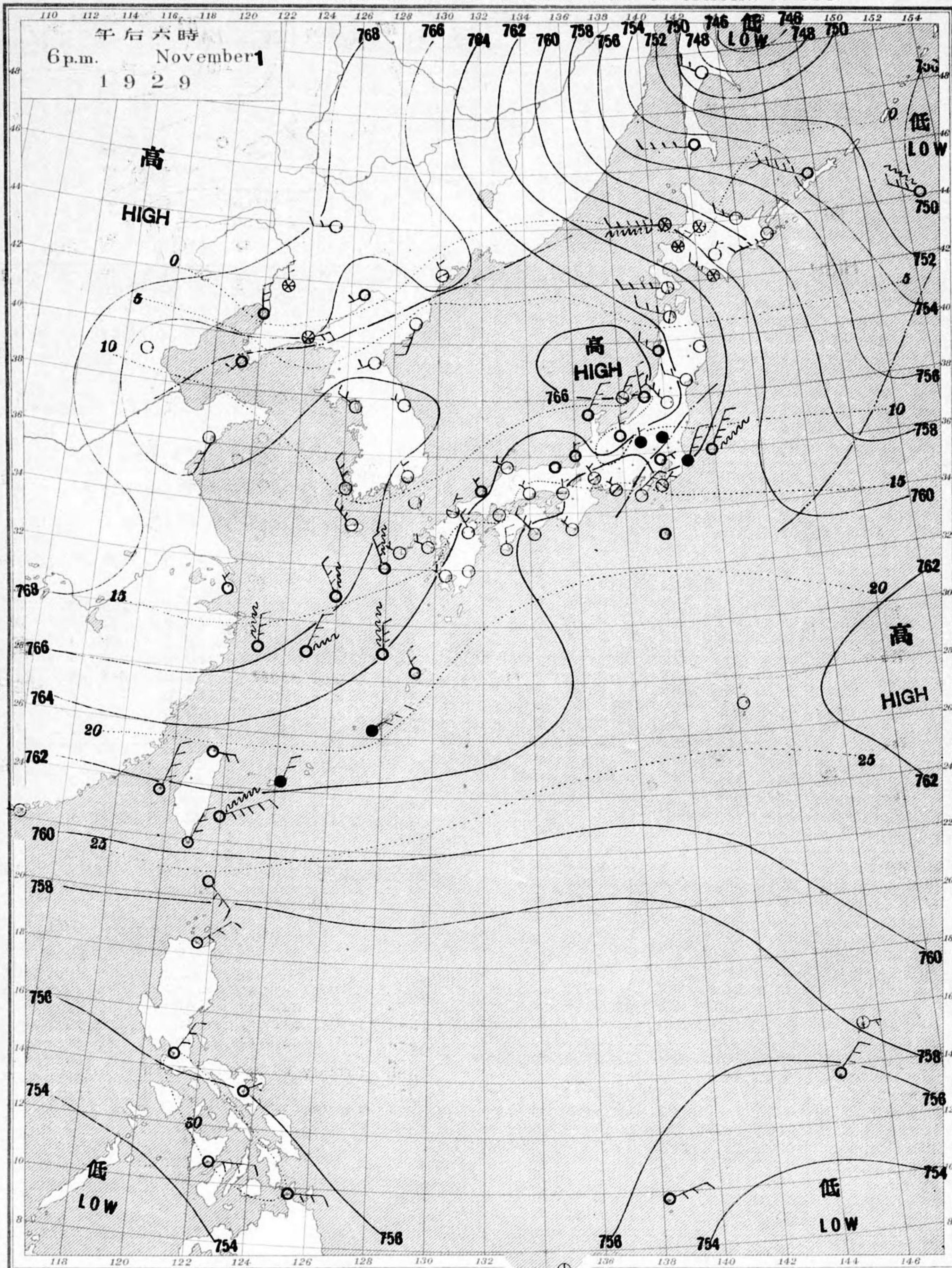
天氣 Weather 快晴 Clear 晴 Fair 曇 Cloudy 雨 Rain 雪 Snow 霧 Fog 雷雨 Thunderstorm 濃煙霧 Thick haze
記號 Notation b bc c r s f t h

拾月廿九日午后六時各地觀測表
OBSERVATIONS at 6p.m. (135° M.S.T.) October 29 1929

| 測候所 STATIONS | 氣壓 Air Press. mm. 700+ | 氣溫 Air Temp. °C | 風向 | | 風速 Vel. m.s | 雲量 Amt. | 雲形 Form | 天氣 Weather | 雨量 Precip. mm. (2) | 測候所 STATIONS | 氣壓 Air Press. mm. 700+ | 氣溫 Air Temp. °C | 風向 | | 風速 Vel. m.s | 雲量 Amt. | 雲形 Form | 天氣 Weather | 雨量 Precip. mm. (2) | | |
|-----------------|------------------------------|-----------------------|------|------|-------------------|------------|------------|---------------|--|-----------------|------------------------------|-----------------------|------|------|-------------------|------------|------------|---------------|--------------------------|---|---|
| | | | Dir. | Vel. | | | | | | | | | Dir. | Vel. | | | | | | | |
| パラオ Palau | 56.9 | 26.5 | - | 1 | 8 | CS | c | 1 | 仁川 Zinsen | 69.5 | 13.3 | W | 2 | 10 | C | c | - | | | | |
| 恒春 Kōsyun | 61.7 | 24.6 | NE | 3 | 3 | SK | bc | - | 江陵 Kōryō | 68.7 | 11.5 | - | 1 | 0 | SK | b | - | | | | |
| 澎湖 Hōko | 62.0 | 22.8 | NNE | 8 | 0 | SK | b | - | 元山 Gensan | 67.5 | 12.2 | - | 1 | 0 | SK | b | - | | | | |
| 臺北 Taihoku | 63.7 | 22.2 | E | 7 | 9 | SK | c | - | 城津 Zyōsin | 65.3 | 12.3 | S | 7 | 0 | - | b | - | | | | |
| 石垣 Isigakizima | 63.4 | 23.8 | ENE | 5 | 9 | CS | c | - | 雄基 Yūki | 65.1 | 10.7 | - | 1 | 10 | SK | c | - | | | | |
| 那覇 Naha | 63.9 | 21.4 | NE | 5 | 2 | CS | b | - | 中江鎮 Tyūkōtin | 63.5 | 11.3 | WSW | 4 | 10 | N | c | - | | | | |
| 名瀨 Naze | 63.7 | 22.5 | - | 1 | 6 | SK | bc | 2 | 龍岩浦 Ryūganpo | 66.7 | 12.0 | SE | 3 | 2 | SK | b | - | | | | |
| 鹿兒島 Kagosima | 66.0 | 20.1 | - | 0 | 10 | SK | c | - | 大連 Dairen | 67.1 | 13.7 | SSW | 6 | 0 | - | b | - | | | | |
| 宮崎 Miyazaki | 66.5 | 19.2 | - | 0 | 10 | SK | c | - | 營口 Yinkow | 66.3 | 9.3 | - | 1 | 0 | - | b | - | | | | |
| 熊本 Kumamoto | 66.4 | 17.6 | - | 1 | 1 | C | b | - | 奉天 Mukden | 65.9 | 7.5 | - | 0 | 0 | - | b | - | | | | |
| 足摺 Asizuri | 66.4 | 16.7 | NNE | 2 | 0 | KC | b | - | 長春 Changchun | 64.2 | 4.5 | NNE | 4 | 0 | - | b | - | | | | |
| 高知 Kōti | 67.0 | 17.0 | - | 1 | 1 | SK | b | - | 天津 Tientsin | 66.2 | 14.5 | - | 1 | 8 | SC | c | - | | | | |
| 室戸 Muroto | 66.5 | 17.6 | ENE | 3 | 0 | KC | b | - | 青島 Tsingtau | 67.8 | 15.2 | S | 5 | 7 | KC | bc | - | | | | |
| 和歌山 Wakayama | 66.7 | 18.1 | - | 1 | 10 | SK | c | - | 上海 Shanghai | 67.5 | 17.7 | NE | 3 | 4 | SK | bc | - | | | | |
| 潮岬 Siomisaki | 66.1 | 19.0 | NE | 2 | 7 | SK | bc | - | ラサライ Rasazima | - | - | - | - | - | - | - | - | | | | |
| 大分 Ōita | 67.6 | 16.4 | - | 0 | 0 | - | b | - | 大東島 Ōagarizima | 62.8 | - | E | 3 | 10 | C | c | - | | | | |
| 松山 Matuyama | 67.1 | 15.2 | E | 2 | 0 | - | b | - | 午前六時 6a.m. 正午 NOON | | | | | | | | | | | | |
| 多度津 Tadotsu | 67.3 | 15.9 | - | 0 | 0 | SK | b | - | 地名 STATIONS 氣壓 Air Pressure 700+ 風向 Wind ③ 風力 Force 氣温 Air Temp. 雨量 Precip. 天氣 Weather | | | | | | | | | | | | |
| 廣島 Hiroshima | 67.1 | 18.5 | - | 1 | 0 | - | b | - | 漢口 Hankow | 68.8 | - | 0 | 21 | - | c | 69.2 | - | 0 | 14 | 1 | r |
| 岡山 Okayama | 67.5 | 17.0 | - | 1 | 0 | KC | b | - | 芝罘 Chefoo | 69.2 | SW | 2 | 11 | - | b | 69.5 | W | 1 | 18 | - | b |
| 大阪 Ōsaka | 66.8 | 18.8 | NNE | 3 | 10 | SK</ | | | | | | | | | | | | | | | |

天氣圖
WEATHER CHART.

THE CENTRAL METEOROLOGICAL OBSERVATORY OF JAPAN. TOKYO.



| | | | | | |
|----------------------------|------------|--------------------|------------------------|-----------------------------|--------------------|
| 等壓線 Isobaric line | ○ 快晴 Clear | ⊗ 雪 Snow | ○ 軟風 Light Wind 2-4 | 烈風 Strong Gale 29-35 m.p.s. | 颶風 Hurricane 35-40 |
| 等溫線 Isothermal line | ⊙ 晴 Fair | ⊙ 霧 Fog | ○ 和風 Moderate Wind 4-6 | 15-20 m.p.s. | 25-30 m.p.s. |
| 不連續線 Line of discontinuity | ● 曇 Cloudy | ⊙ 雷雨 Thunder storm | ○ 疾風 Strong Wind 6-10 | 20-25 " | 30-40 " |
| | ● 雨 Rain | ⊙ 濃霧 Thick haze | ○ 強風 Gale 10-15 | 25-29 " | 40 < |

波ノ模様 Sea Disturbance: 無記號海面平滑 No symbol means dead calm; 海面穏カシ Smooth; 海面波アリ Slight; 海面波多シ Moderate; 浪頗高シ Rough; 浪甚高シ Very high; 怒濤 Phenomenal; 方向ノウネリニ波ノ来ル Direction shows in which swell or roller comes.

昭和四年三月七日第三種郵便物認可
發行日發行

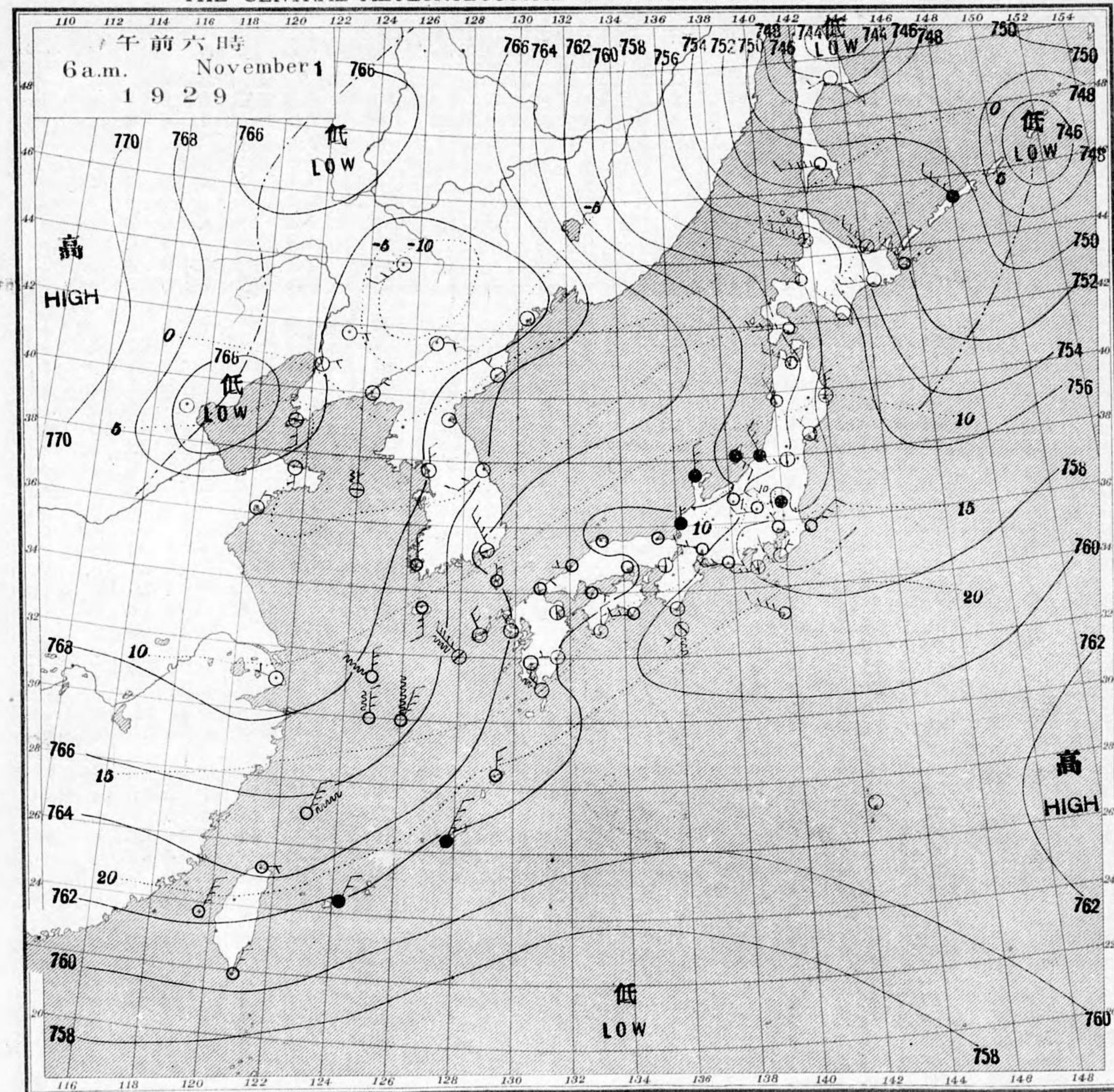
東京市神田區竹竿町風番地

中央氣象臺

東京市神田區西小川町一丁目四番地 電話九段一八四四番
印刷販賣者清華堂 山田忠義 (定價郵便共壹枚金五錢)

天氣圖
WEATHER CHART.

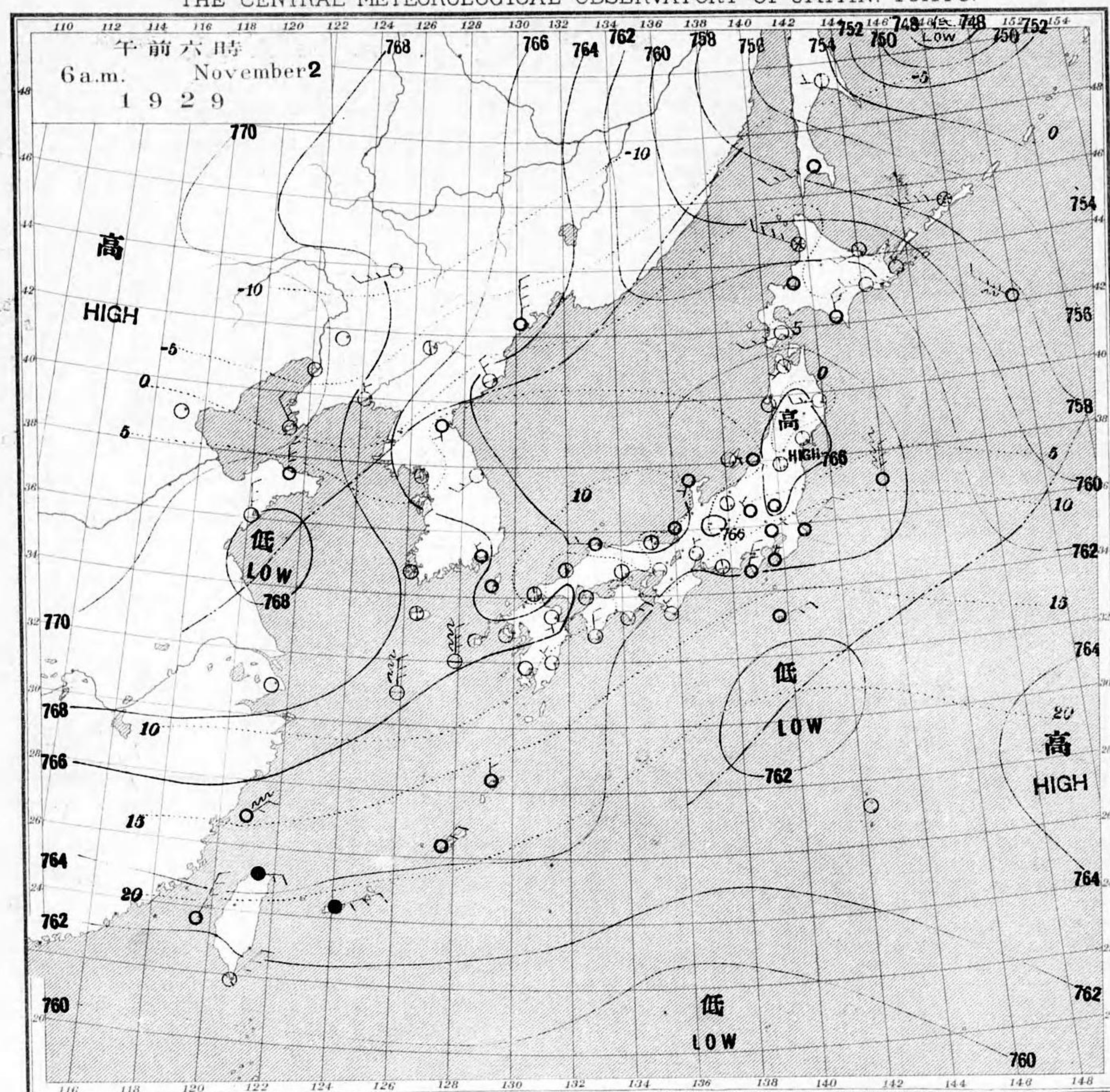
THE CENTRAL METEOROLOGICAL OBSERVATORY OF JAPAN. TOKYO.



| | | | |
|---|----------------|--|-------------|
| 天氣豫報 | | WEATHER FORECASTS | |
| 第一區 北乃至東風 曇少雨 | 第二區 北乃至西風 晴時々曇 | 第三區 全 全 | 第四區 全 全 |
| 第五區 全 全 | 第六區 全 全 | 第七區 北乃至東風 全 | 第八區 北乃至西風 全 |
| 第九區 全 天氣良ナル | | | |
| 天氣概況 | | 東京豫報 TOKYO. | |
| 低気圧ハ稍強シモオホク東海ト中部ニ於テ北海邊ニ於テハ仍チ北西風稍強ク北陸道ニ關東北部ニハ雨ガ降リテ居リマシ。九州及南海道方面ハ晴レテ居リマシ。温度ハ平均ヨリ可ナリ高クナリ居リマシ。高気圧ハ支那北部ニ於テ殆ト停滞シ模様ナシ。 | | 今晚ハ北ノ風雲ツリ晴レタリ 温度ナリ 明日ハ北ノ風朝晩ニ薄雲ク晴レタリ | |

天氣圖
WEATHER CHART.

THE CENTRAL METEOROLOGICAL OBSERVATORY OF JAPAN, TOKYO.



終

天氣圖第 三 〇 六 號

天氣豫報

| | | | |
|-----|-----|---|------|
| 第一區 | 北至東 | 風 | 雲少雨 |
| 第二區 | 北至西 | 風 | 晴後雲 |
| 第三區 | 全 | 全 | 全 |
| 第四區 | 全 | 全 | 全 |
| 第五區 | 全 | 全 | 雲 |
| 第六區 | 北至東 | 風 | 雲少雨 |
| 第七區 | 全 | 全 | 雲 |
| 第八區 | 南至西 | 風 | 天氣良好 |
| 第九區 | 全 | 全 | 雲 |

WEATHER FORECASTS

| | |
|----------|-----------------------|
| I N-E | cloudy with some rain |
| II N-W | fair, cloudy later |
| III N-W | fair, cloudy later |
| IV N-W | fair, cloudy later |
| V N-W | cloudy |
| VI N-E | cloudy with some rain |
| VII N-E | cloudy |
| VIII S-W | improving |
| IX E-W | cloudy |

天氣概況

高氣壓ハ北支那及西滿洲ヲ掩ヒ、低氣壓ハ本
 州ニ在リ、所謂西高東低、氣壓配置各地共
 帶ニ溫度下リ、中部地方及東北、北海道方面ハ所
 所霜ヲ降リマス。天氣ハ一般ニ晴シ物トシテ、若
 津方面ト関東、北海道トハ曇リ勝リテ、兎角愚
 圖ツテ居ラス。

東京豫報 TOKYO.

今晚ハ北風、曇、溫度急降
 明日ハ北風、曇リ勝リ、溫度低

暴風警報

第八、九區風雨強カ、ベシ一日午後二時四十分警戒ハ
 第八、九區ニ日午前九時五分警戒ヲ解除ス。