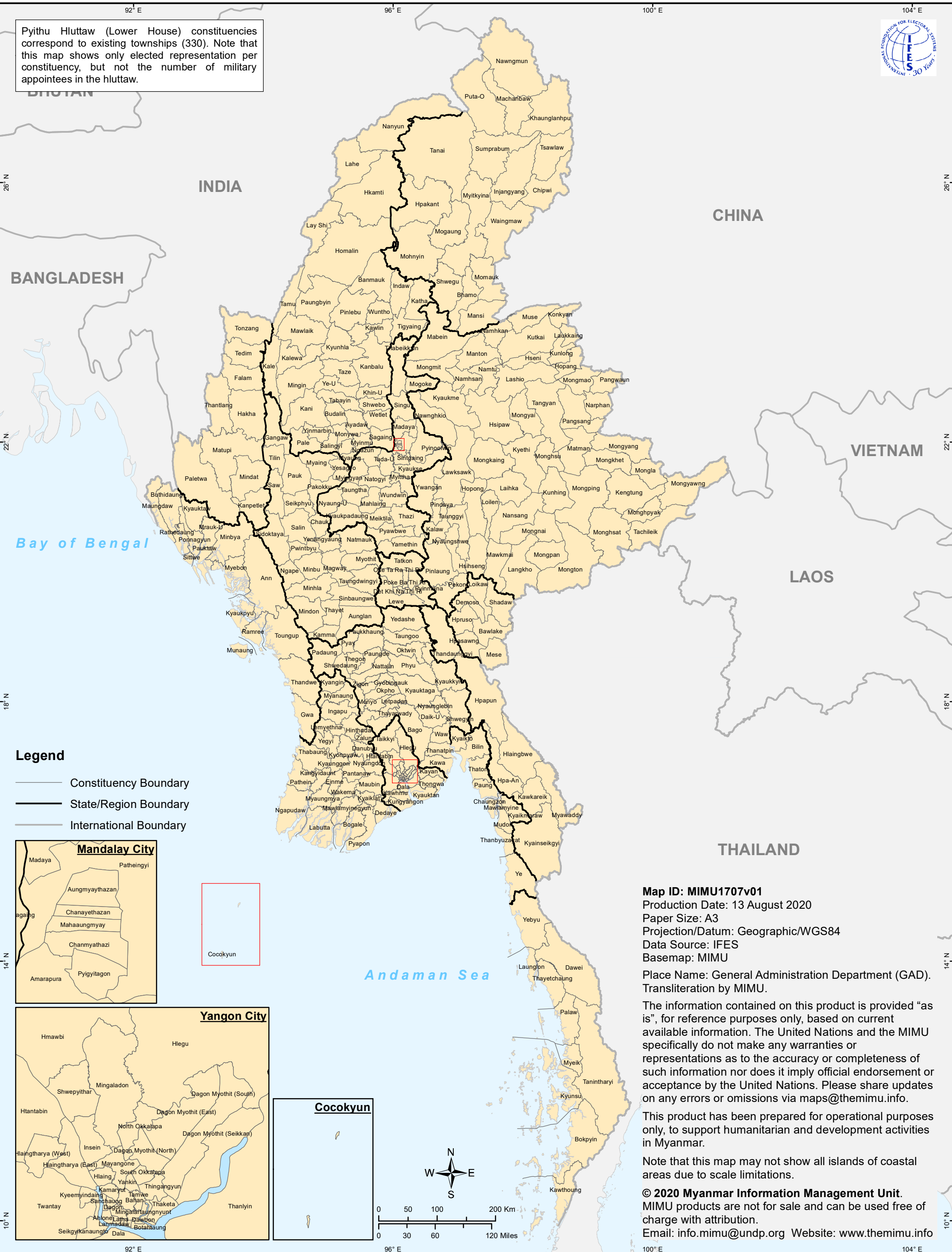


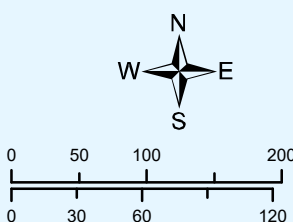
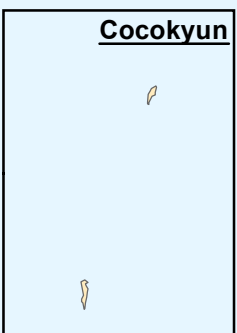

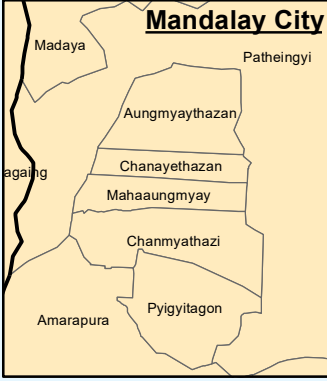
Pyithu Hluttaw Constituency Boundaries 2020 General Elections



Pyithu Hluttaw (Lower House) constituencies correspond to existing townships (330). Note that this map shows only elected representation per constituency, but not the number of military appointees in the hluttaw.



- Legend**
- Constituency Boundary
 - State/Region Boundary
 - International Boundary



Map ID: MIMU1707v01
 Production Date: 13 August 2020
 Paper Size: A3
 Projection/Datum: Geographic/WGS84
 Data Source: IFES
 Basemap: MIMU

Place Name: General Administration Department (GAD).
 Transliteration by MIMU.

The information contained on this product is provided "as is", for reference purposes only, based on current available information. The United Nations and the MIMU specifically do not make any warranties or representations as to the accuracy or completeness of such information nor does it imply official endorsement or acceptance by the United Nations. Please share updates on any errors or omissions via maps@themimu.info.

This product has been prepared for operational purposes only, to support humanitarian and development activities in Myanmar.

Note that this map may not show all islands of coastal areas due to scale limitations.

© 2020 Myanmar Information Management Unit.
 MIMU products are not for sale and can be used free of charge with attribution.
 Email: info.mimu@undp.org Website: www.themimu.info