

Map Col.

G

1100

.P67x

PORTFOLIO OF MAPS

OF

SPOFFORD'S

New Cabinet Cyclopædia

CONTAINING

Large Scale Colored Maps of each State and Territory in
the United States, the Provinces of Canada,
America's New Possessions, Etc.

**BYU LIBRARY
MAP COLLECTION**

JUN 31982

PROVO, UTAH

PHILADELPHIA:

THE GEBBIE PUBLISHING CO., LTD.

1899

LOCKED CASE


G3700

1899

.P67x

EXPLANATION OF THE MARGINAL INDEX.

The index letters and figures following the names of counties and chief cities in this Index refer to that point on the Map at which lines, if drawn between the letters upon either side, and figures, top and bottom, would cross each other at right angles on the map. For example: to find "New York, D-5," let the diagram below represent the map; New York is found at the intersection of lines D=D and 5=5.



The figures placed before the names of cities and towns denote the population in thousands or hundreds, according to the headings, care having been taken to arrange them in the order of their size, as shown by the latest Official Census Returns.

LIST OF MAPS.

- | | |
|---|---|
| Maine.
New Hampshire.
Massachusetts.
Vermont.
Rhode Island.
Connecticut.
New York.
New Jersey.
Maryland and Delaware.
Pennsylvania.
Virginia.
West Virginia.
North Carolina.
South Carolina and Georgia.
Florida.
Alabama and Mississippi.
Louisiana.
Texas.
Missouri, Kansas, Arkansas, Indian Territory, and Oklahoma.
Iowa.
Kentucky and Tennessee.
Ohio. | Michigan.
Wisconsin.
Illinois.
Indiana.
Minnesota.
N. Dakota, S. Dakota, Nebraska.
Montana, Idaho, Wyoming.
Colorado.
Nevada, Utah and Arizona.
New Mexico.
Washington and Oregon.
California.
United States.
Solar System.
Puerto Rico.
Alaska.
Hawaii.
Philippines.
Cuba.
North America.
Europe.
World, The. |
|---|---|

CALIFORNIA.

CALIFORNIA

Land area, 155,930 sq. m.
 Water area, 2,330 sq. m.
 Pop., 1,208,130
 Male, 508,071
 Female, 699,059
 White, 1,111,672
 African, 11,523
 Chinese, 73,472
 Japanese, 71,147
 Indian, 11,517

COUNTIES.

- Alameda ... C 9
- Alpine ... E 6
- Amador ... E 5
- Butte ... D 4
- Calaveras ... E 5
- Colusa ... D 3
- Contra Costa ... B 9
- Del Norte ... B 2
- Eldorado ... E 5
- Fresno ... G 6
- Glenn ... D 3
- Humboldt ... C 2
- Inyo ... G 8
- Kern ... H 7
- Kings ... H 6
- Lake ... D 3
- Lassen ... C 5
- Los Angeles ... I 7
- Madera ... F 6
- Marin ... B 7
- Mariposa ... F 2
- Mendocino ... D 11
- Merced ... B 5
- Mono ... F 6
- Monterey ... G 4
- Napa ... A 8
- Nevada ... D 5
- Orange ... J 8
- Plumas ... C 5
- Riverside ... J 9
- Sacramento ... B 10
- San Benito ... G 4
- San Bernardino ... H 9
- San Diego ... K 9
- San Francisco ... C 7
- San Joaquin ... F 4
- San Luis Obispo ... H 5
- San Mateo ... C 8
- Santa Barbara ... I 5
- Santa Clara ... D 9
- Santa Cruz ... D 9
- Shasta ... C 8
- Sierra ... D 5
- Siskiyou ... B 3
- Solano ... B 9
- Sonoma ... E 3
- Stanislaus ... C 11
- Sutter ... D 4
- Tehama ... C 3
- Trinity ... C 2
- Tulare ... G 7
- Tuolumne ... F 6
- Ventura ... I 6
- Yolo ... E 4
- Yuba ... D 4

CHIEF CITIES.

- Pop., Thousands.
- 299 San Francisco ... F 3
 - 50 Los Angeles ... I 7
 - 49 Oakland ... F 8
 - 26 Sacramento ... E 4
 - 18 San Jose ... F 4
 - 16 San Diego ... K 8
 - 14 Stockton ... E 4
 - 11 Alameda ... C 3
 - 11 Fresno ... G 3
 - 6 Vallejo ... B 3
 - 6 Santa Cruz ... G 3
 - 6 Santa Barbara ... I 6
 - 5 Santa Rosa ... E 3
 - 5 Berkeley ... B 3
 - 5 Pasadena ... J 7
 - 5 Eureka ... C 3
 - 5 Riverside ... J 3
 - 5 Napa ... E 3
 - 4 Grass Valley ... D 5
 - 4 San Bernardino ... H 8
 - 4 Marysville ... D 4
 - 4 Petaluma ... E 3
 - 4 Pomona ... E 3
 - 4 Santa Ana ... E 3
 - 4 Glen Ellen ... A 7
 - 3 San Rafael ... F 3
 - 3 Woodland ... E 4
 - 3 San Luis Obispo ... H 5
 - 3 Chico ... D 4
 - 3 Santa Clara ... F 3
 - 3 Visalia ... G 6
 - 3 Tulare ... G 6
 - 3 Bakersfield ... H 7
 - 3 Red Bluff ... C 3
 - 3 Nevada City ... D 5
 - 2 Modesto ... F 3
 - 2 Benicia ... E 3
 - 2 Salinas ... G 4
 - 2 Ventura ... I 6

- Pop., Thousands.
- 2 Watsonville ... E 9
 - 2 Merced ... E 9
 - 2 Redlands ... F 9
 - 2 San Leandro ... C 8
 - 2 Redding ... C 3
 - 2 Oroville ... D 4
 - 2 St. Helena ... E 3
 - 2 Gilroy ... F 4
 - 2 Placerville ... E 5
 - 2 Monterey ... G 4
 - 2 Los Gatos ... D 9
 - 2 Ukiah ... D 2
 - 2 Martinez ... E 4
 - 2 Auburn ... E 5
 - 2 Santa Monica ... J 7
 - 2 Redwood City ... F 3
 - 2 Jackson ... E 5
 - 2 Madera ... E 5
 - 1 Healdsburg ... E 3
 - 1 Sonoma ... E 3
 - 1 Santa Maria ... H 5
 - 1 Haywards ... F 3
 - 1 Livermore ... E 4
 - 1 National City ... K 8
 - 1 Truckee ... D 6
 - 1 Colusa ... D 4
 - 1 Pacific Grove ... G 3
 - 1 Sausalito ... F 3
 - 1 Colton ... F 3
 - 1 Anaheim ... J 7
 - 1 San Pedro ... J 8
 - 1 Hollister ... G 4
 - 1 Willow ... D 3
 - 1 Selma ... G 6
 - 1 Calistoga ... E 3
 - 1 Yreka ... B 3
 - 1 Downey ... J 8
 - 1 Dixon ... E 3
 - 1 Santa Paula ... I 6
 - 1 Downville ... D 5
 - 1 San Mateo ... C 8
 - 1 Lompoc ... I 5
 - 1 Alturas ... B 5
 - 1 Lodi ... E 4
 - 1 Oakdale ... F 5
 - 1 Lakeport ... D 3
 - 1 Galt ... E 4
 - 1 Pleasanton ... C 9
 - 1 Arcata ... C 1
 - 1 Lincoln ... E 4

- Pop., Hundreds.
- 9 Fort Bragg ... D 2
 - 9 Hanford ... G 6
 - 9 Angels Camp ... E 5
 - 9 Weaverville ... C 2
 - 9 Crescent City ... B 1
 - 9 Monrovia ... I 8
 - 9 Susanville ... C 5
 - 9 Orange ... J 8
 - 8 Paso Robles ... E 3
 - 8 Willits ... D 2
 - 8 Columbia ... F 5
 - 8 Alhambra ... I 3
 - 8 Tule ... E 5
 - 8 Mendocino ... D 2
 - 8 Huene ... I 6
 - 8 Golden Gate ... F 8
 - 8 Half Moon Bay ... C 7
 - 8 Winters ... A 9
 - 8 Cloverdale ... E 2
 - 8 Ferndale ... C 1
 - 8 Mission San Jose ... C 9
 - 8 Sonoma ... E 3
 - 8 Florence ... E 2
 - 8 San Gabriel ... I 2
 - 7 Vacaville ... E 4
 - 7 Point Arena ... E 2
 - 7 Colson City ... E 4
 - 7 Folsom ... E 4
 - 7 Williamsburg ... D 2
 - 7 Gridley ... D 4
 - 7 Ontario ... I 8
 - 7 Smith River ... B 1
 - 7 Dutch Flat ... D 5
 - 7 Colfax ... D 4
 - 7 San Jacinto ... J 9
 - 7 Lennox ... G 4
 - 7 Ito Vista ... B 9
 - 6 Tenasco ... J 4
 - 6 Castroville ... G 4
 - 6 Antioch ... E 4
 - 6 Guerneville ... E 2
 - 6 Wheatland ... D 4
 - 6 Newman ... D 11
 - 6 Los Alamos ... I 5
 - 6 Portersville ... G 7
 - 5 Redondo Beach ... J 7
 - 6 Bodie ... E 6
 - 6 Concord ... B 9
 - 6 Whittier ... I 3
 - 6 Lathrop ... F 4
 - 6 Madison ... A 4
 - 6 Knights Ferry ... F 5
 - 6 South River ... E 4
 - 6 Biggs ... D 4
 - 6 Murphy ... E 5
 - 6 Centerville ... J 9
 - 6 Long Beach ... J 2
 - 6 Yuba City ... D 4
 - 6 Sisson ... B 3
 - 6 Quincy ... D 5
 - 6 Tehama ... C 3
 - 5 Escobedo ... J 9
 - 5 Murietta ... J 8
 - 5 Greenville ... C 5
 - 5 Coulterville ... F 5
 - 5 Azusa ... I 8
 - 5 Sierra ... B 5
 - 5 Bierra Valley ... D 5
 - 5 Anderson ... C 3
 - 5 Fairfield ... E 4
 - 5 Maxwell ... D 3
 - 5 Suisun City ... E 3
 - 5 Table Rock ... E 5
 - 5 Boulder Creek ... F 3
 - 5 Lone Pine ... G 8
 - 5 Windsor ... A 7
 - 5 Lockeford ... B 11
 - 5 Irwincton ... C 9
 - 5 Arroyo Grande ... H 5
 - 5 San Juan ... E 10
 - 5 San Andreas ... E 3
 - 5 Williams ... E 3
 - 5 San Miguel ... I 5
 - 5 Sycia ... C 1
 - 4 Walnut Creek ... B 8
 - 4 Orland ... D 3
 - 4 Saratoga ... D 8
 - 4 Sanger ... G 6
 - 4 Soquel ... D 9
 - 4 Hopland ... E 2

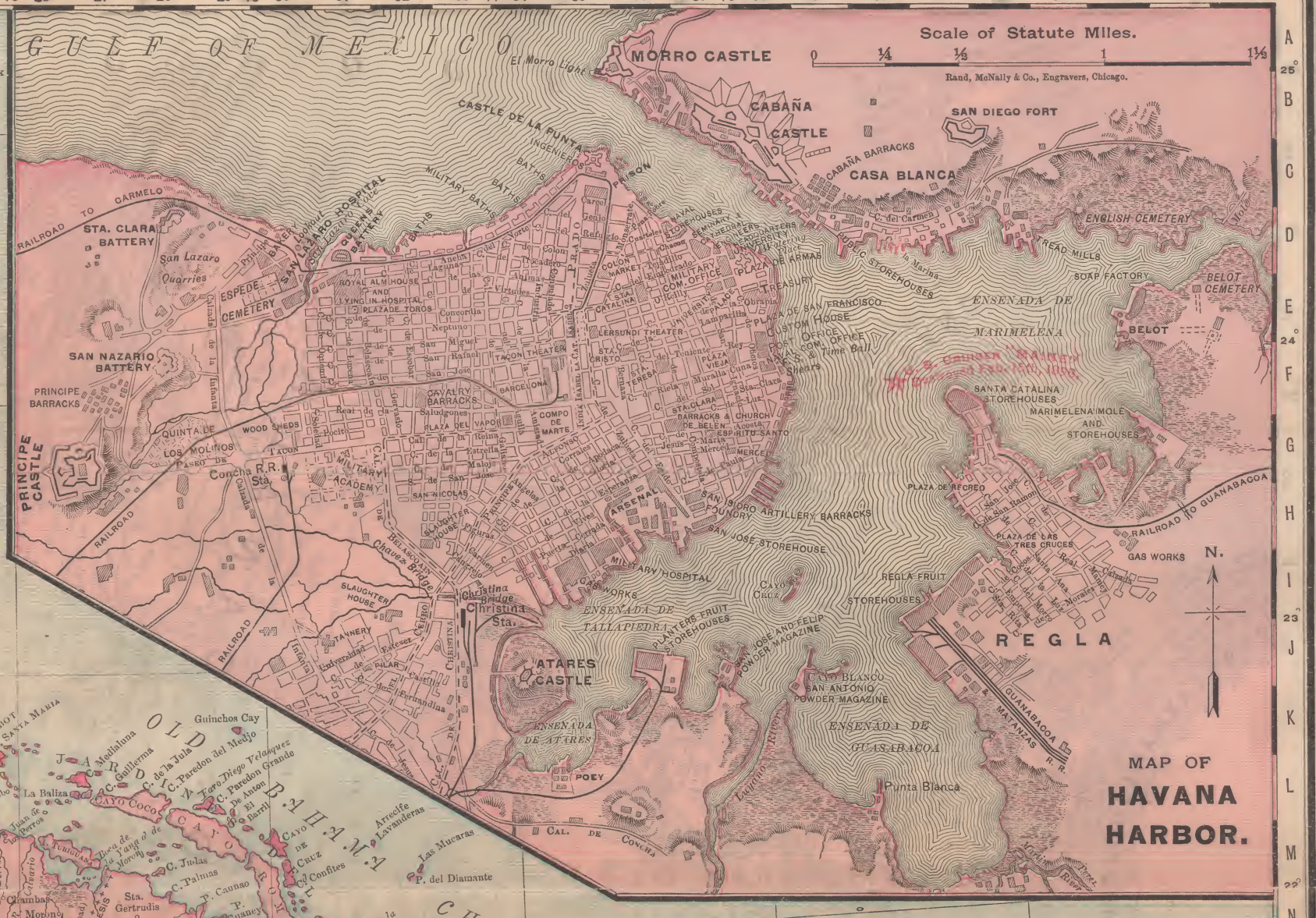
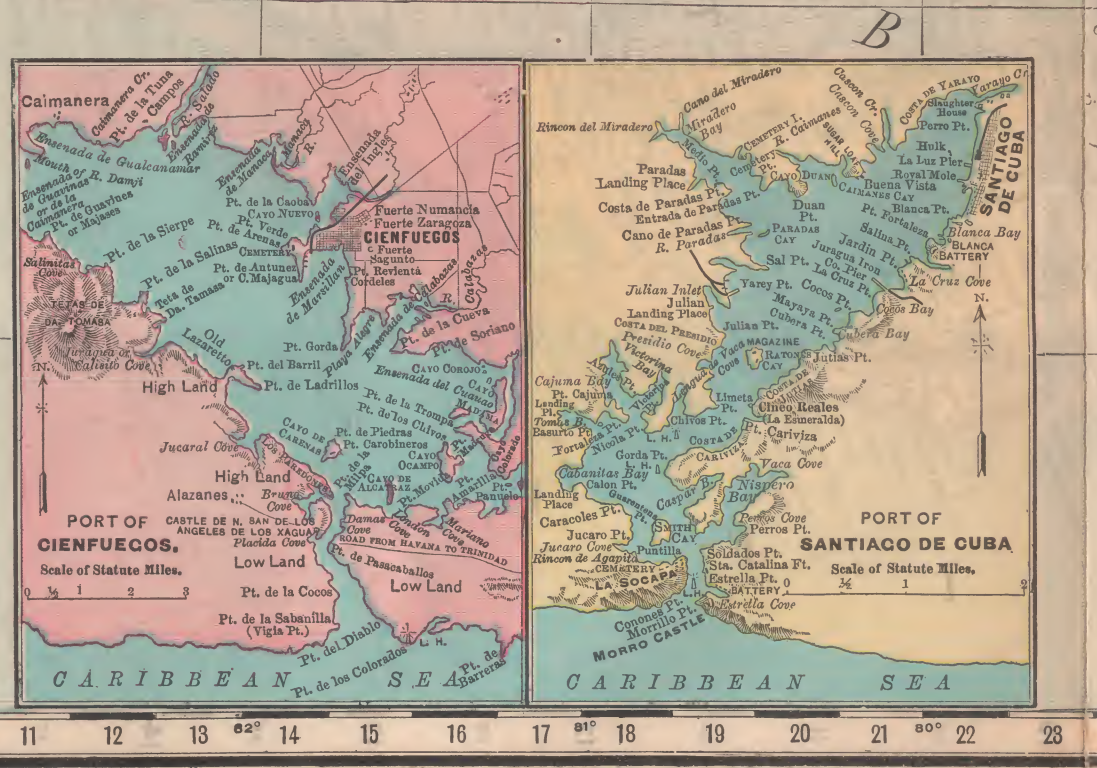


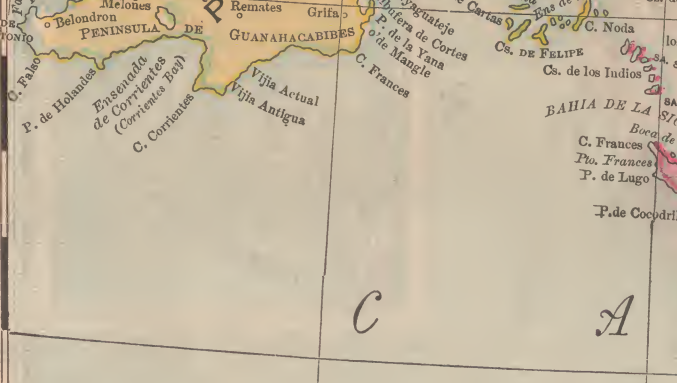


STATUTE MILES, 69.16 = 1 Degree.
 0 10 20 40 60 80 100 120
 Kilometers, 111.307 = 1 Degree.
 0 10 20 40 60 80 100 120
 RAND, McNALLY & Co.'s New 11 x 14 Map of California.
 Copyright, 1895, by Rand, McNally & Co.


CUBA
 Area, 41,655 sq. m.
 POP.—1,681,887

PROVINCES.
 Havana J 13
 Matanzas K 17
 Pinar del Rio L 7
 Puerto Principe P 23
 Santa Clara M 21
 Santiago de Cuba T 37

CHIEF CITIES.
 Pop.—Thousands.
 200 Havana J 12
 71 Santiago de Cuba V 37
 46 Puerto Principe P 23
 35 Holguin R 36
 31 Sancti Spiritus N 24
 32 Santa Clara K 22
 30 Pinar del Rio L 6
 27 Trinidad N 22
 27 Cienfuegos G 22
 27 Matanzas M 19
 26 Jibara Q 36
 24 Cardenas J 14
 18 Baracoa J 11
 18 Sagua J 21
 17 Bayamo T 33
 16 Guanabacoa J 12
 15 San Juan de los Remedios K 23
 13 Guines J 20
 13 Guines J 20
 10 Nueva Paz J 20
 9 Moron K 14
 9 Cabezas J 14
 9 Guirade K 11
 9 Cabanas K 10
 8 Bahahondad K 12
 8 Batabano K 12
 8 Bejucal J 12
 8 Mariel J 12
 8 Jicaguani J 12
 8 Marianao J 12
 7 Mantua L 4
 7 Camarones J 17
 6 Nuevitas O 32
 6 Guajaymas J 10
 6 Salamanca L 23
 5 San Cristobal M 15
 2 Colon K 18
 2 Alajobabo I 14
 2 XII J 15
 2 Bactunao J 12
 2 Baitoa K 6
 2 Banes J 11
 2 Caguaguaga J 21
 2 Calvario J 12
 2 Corral Nuevo J 15
 2 Corralillo J 19
 2 Guanabana J 15
 2 Guanahoni J 11
 2 Guara J 33
 2 Guasmas J 16
 2 Guacacay J 11
 2 Hato Nuevo J 13
 2 Hoyo Colorado J 11
 2 Itabo J 18
 2 Jibacoa J 14
 2 Jobo J 14
 2 Jacaro J 17
 2 La Ceja L 4
 2 Lakunilla J 16
 2 La Mielata J 8
 2 La Palma J 7
 2 La Salud J 12
 2 Linoar J 16
 2 Madruga J 14
 2 Manzanillo J 32
 2 Meiana del Sur J 13
 2 Morrillo K 8
 2 Nueva Gerona N 11
 2 Pipian J 14
 2 Pozos J 3
 2 Quitman J 12
 2 Recreo J 17
 2 Regla J 12
 2 Sabana J 14
 2 Robles J 14
 2 Sabanilla de la Palma J 17
 2 sama Q 35
 2 San Antonio J 11
 2 San Cayetano J 6
 2 Sandago J 12
 2 San Diego de Nunez J 9
 2 San Felipe J 12
 2 San Jose de los Lajas J 13
 2 San Matias J 14
 2 Santa Catalina U 40
 2 Santa Cruz J 29
 2 Santa Maria Rosario J 13
 2 Sierra Morena J 19
 2 Victoria de las Tunas J 33



- HAVANA HARBOR POINTS OF INTEREST.**
- Arsenal G 35
 - Atares Castle J 34
 - Barracks and Church de Belon F 37
 - Belon E 44
 - Belot Cemetery E 45
 - Cabana Barracks B 39
 - Cabana Castle B 38
 - Casa Blanca B 40
 - Castle de la Piedad B 35
 - Cavalry Barracks F 32
 - Chavez Bridge H 32
 - Christina Bridge H 33
 - Christina Station H 33
 - Colon Market D 35
 - Compo de Matanzas F 34
 - Concha R. E. Station G 29
 - Custom House B 38
 - El Morro Light A 35
 - Engineers Headquarters C 37
 - English Cemetery G 44
 - Espede Cemetery G 29
 - Espiritu Santo F 37
 - Guanabacoa & Matanzas R. R. K 42
 - Independencia B 35
 - Lersund Theater E 35
 - Lookout C 39
 - Luyano River K 37
 - Marinela Mole and Storehouses F 43
 - Merced F 43
 - Military Office G 31
 - Academy G 31
 - Military Barracks G 33
 - Military Com. Office D 37
 - Military Hospital H 36
 - Military Storehouses G 46
 - Morro Castle A 36
 - Naval Com. Office E 38
 - Naval Storehouses G 36
 - Paseo de Tacoronte G 33
 - Pinar del Rio Planters Fruit Storehouses I 36
 - Plaza de Armas I 36
 - Plaza de las Tres Cruces I 42
 - Plaza de Vapor F 33
 - Plaza de Recreo G 41
 - Plaza de San Francisco E 38
 - Plaza de Toros D 31
 - Plaza Vieja E 37
 - Poey K 34
 - Post Office E 38
 - Principe Barracks E 26
 - Prison E 38
 - Public Storehouses D 40
 - Fuente Blanca L 40
 - Quinta de los Molinos E 28
 - Railroad to Carmelo C 27
 - Railroad to Guanabacoa I 45
 - Regla Fruit Storehouses I 40
 - Royal Alm. House and Lying in Hospital D 31
 - San Antonio Powder Magazine J 33
 - San Diego Fort B 41
 - San Isidro Barracks G 37
 - San Jose and Field Powder Magazine I 33
 - San Jose Storehouse H 37
 - San Lazaro Cove C 31
 - San Lazaro Hospital C 30
 - San Lazaro Quarters C 23
 - San Nazario Battery E 27
 - Santa Catalina D 35
 - Santa Catalina Storehouses F 42
 - Santa Clara Battery C 27
 - Santa Clara Storehouses E 35
 - Santa Teresa B 36
 - Seminary and Cathedral C 37
 - Tacon Theater E 34
 - Treasury E 34
 - University C 38
 - Watering Place C 38



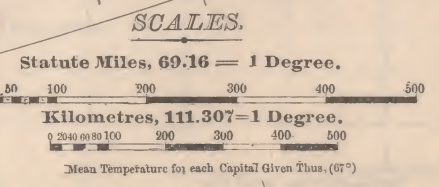
MAP OF HAVANA HARBOR.

Hand, McNally & Co., Engravers, Chicago.

EUROPE.

EUROPE

ANDORRA... F 3 (Republic)	Area... 175 sq. m.	Pop. 6,000
AUSTRIA... H 3 (Monarchy)	Area... 246,512 sq. m.	Pop. 42,694,977
BELGIUM... F 3 (Kingdom)	Area... 11,378 sq. m.	Pop. 6,484,940
BRITISH ISLES (Kingdom) I 2	Area... 230,979 sq. m.	Pop. 38,104,975
BULGARIA... L 3 (Principality)	Area... 77,860 sq. m.	Pop. 4,154,375
DENMARK... H 2 (Kingdom)	Area... 15,339 sq. m.	Pop. 2,185,159
FRANCE... F 4 (Republic)	Area... 304,092 sq. m.	Pop. 38,348,192
GERMANY... H 3 (Empire)	Area... 211,168 sq. m.	Pop. 49,422,929
GIBRALTAR... E 6 (Colony)	Area... 1,910 sq. m.	Pop. 25,730
GREECE... K 6 (Kingdom)	Area... 25,041 sq. m.	Pop. 2,187,200
ICELAND... B 1 (Danish Colony)	Area... 39,756 sq. m.	Pop. 70,927
ITALY... H 5 (Kingdom)	Area... 110,623 sq. m.	Pop. 38,459,628
LUXEMBURG... G 4 (Grand Duchy)	Area... 998 sq. m.	Pop. 211,088
MONTENEGRO... I 5 (Principality)	Area... 3,630 sq. m.	Pop. 236,000
NETHERLANDS (The) G 3 (Kingdom)	Area... 12,643 sq. m.	Pop. 4,611,415
NORWAY... H 1 (Kingdom)	Area... 124,445 sq. m.	Pop. 1,999,176
PORTUGAL... D 6 (Kingdom)	Area... 84,328 sq. m.	Pop. 4,806,554
ROMANIA... L 5 (Kingdom)	Area... 88,307 sq. m.	Pop. 4,630,823
RUSSIA... N 2 (Empire)	Area... 2,065,604 sq. m.	Pop. 99,263,191
SAN MARINO... H 5 (Republic)	Area... 32 sq. m.	Pop. 8,000
SEYDLIA... K 5 (Kingdom)	Area... 19,050 sq. m.	Pop. 2,157,477
SPAIN... E 5 (Kingdom)	Area... 137,670 sq. m.	Pop. 17,237,432
SWEDEN... I 1 (Kingdom)	Area... 12,876 sq. m.	Pop. 4,774,409
SWITZERLAND (Republic) G 4	Area... 15,976 sq. m.	Pop. 2,468,913
TURKEY... K 3 (Empire)	Area... 61,200 sq. m.	Pop. 4,790,000



Longitude West from Greenwich. Longitude East from Greenwich.

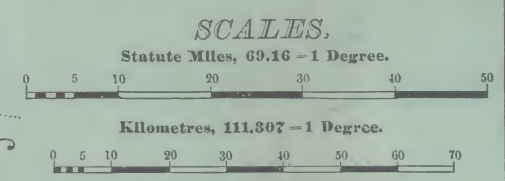
HAWAII

ISLANDS.

HAWAII.....D 6
 Area, 4,310 sq. m.
 KAHOOIAWA.....C 5
 Area, 69 sq. m.
 KAUAI.....A 1
 Area, 390 sq. m.
 LANAI.....C 5
 Area, 150 sq. m.
 MAUI.....C 5
 Area, 1,600 sq. m.
 MOLOKAI.....B 4
 Area, 270 sq. m.
 NIHAU.....B 1
 Area, 97 sq. m.
 OAHU.....B 3
 Area, 2,000 sq. m.
Total Area
 6,740 sq. m.
Pop......109,020

CHIEF CITY.
 Pop.—Honolulu
 30 Honolulu, B 4

MAP OF HAWAII



Rand, McNally & Co.'s New Business Atlas Map of Hawaii.
 Copyright, 1898, by Rand, McNally & Co.



HAWAII

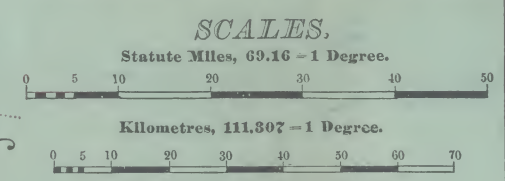
HAWAII

ISLANDS.

HAWAII.....D 6
 Area, 4,310 sq. m.
 KAHOOIAWA.....C 5
 Area, 69 sq. m.
 KAUAI.....A 1
 Area, 890 sq. m.
 LANAI.....C 5
 Area, 150 sq. m.
 MAUI.....C 5
 Area, 1,600 sq. m.
 MOLOKAI.....B 4
 Area, 270 sq. m.
 NIHAU.....B 1
 Area, 97 sq. m.
 OAHU.....B 3
 Area, 600 sq. m.
Total Area
 6,740 sq. m.
Pop......109,020

CHIEF CITY.
 Pop.—Honolulu
 30,000

MAP OF HAWAII



Rand, McNally & Co.'s New Business Atlas Map of Hawaii.
 Copyright, 1898, by Rand, McNally & Co.



HAWAII

ILLINOIS.

ILLINOIS

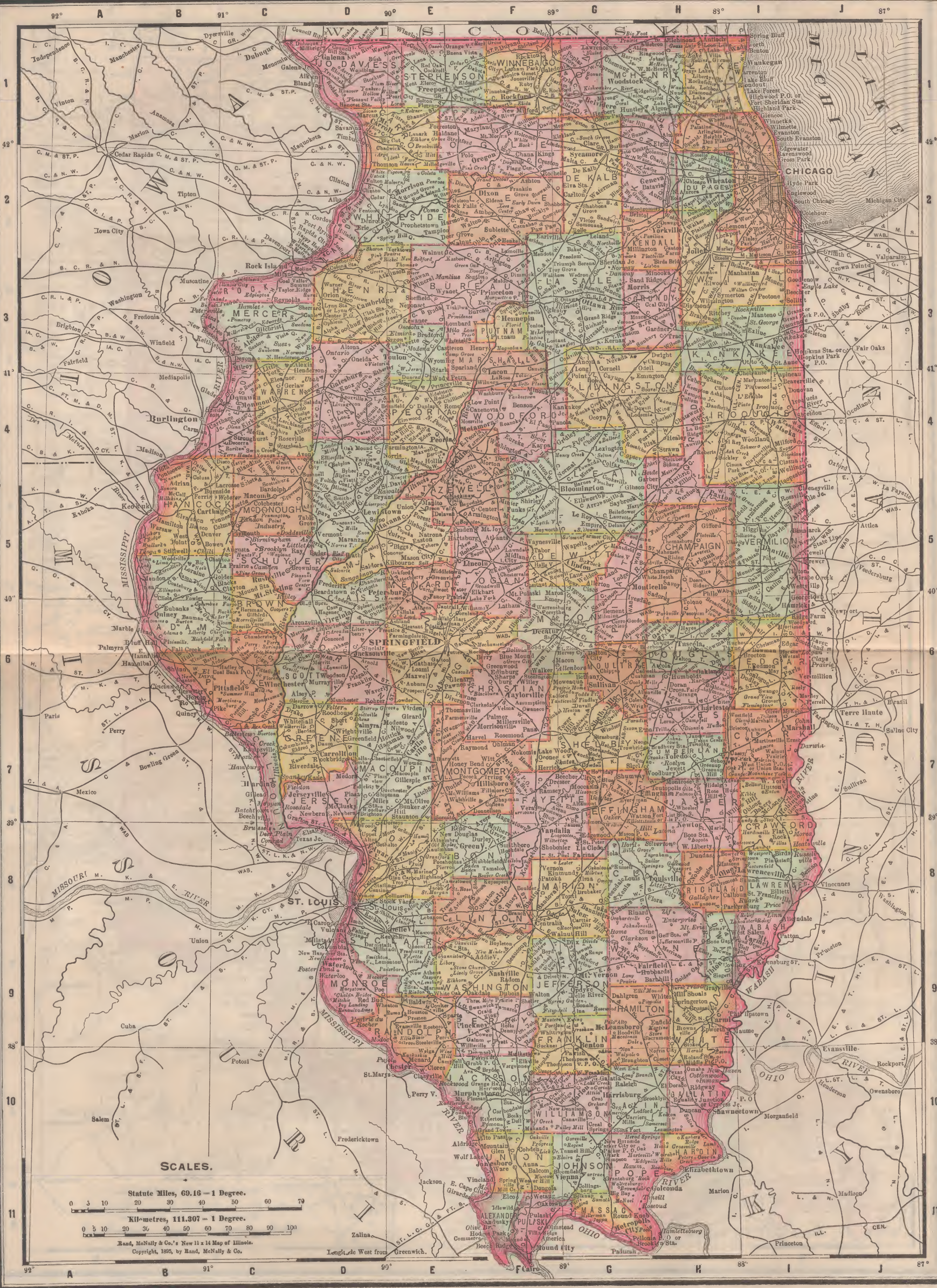
Land area, 56,000 sq. m. Water area, 650 sq. m. Pop. 3,826,351. Male 1,972,308. Female 1,854,043. Native 2,984,000. Foreign 842,347. White 3,768,472. African 57,028. Chinese 740. Japanese 14. Indian 97.

COUNTIES.

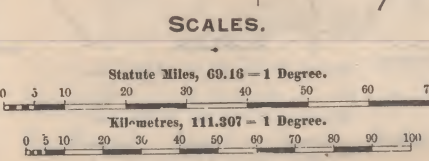
- Adams B 6. Alexander F 11. Bond F 8. Boone G 1. Brown C 6. Bureau C 3. Calhoun C 7. Carroll E 1. Cass D 5. Champain H 5. Christian F 6. Clark I 7. Clay H 8. Clinton F 8. Coles H 7. Cook E 2. Crawford I 2. Cumberland H 2. DeKalb G 7. Dewitt G 5. Douglas H 6. Dupage H 2. Edgar I 6. Edwards H 9. Effingham G 7. Ford H 7. Franklin G 9. Fulton D 5. Gallatin H 10. Greene D 7. Grundy H 3. Hamilton G 9. Hancock B 5. Hardin H 10. Henderson C 4. Henry D 3. Iroquois I 4. Jackson F 10. Jasper H 7. Jefferson G 9. Jersey D 7. Jo Daviess D 1. Johnson G 11. Kane H 2. Kankakee I 3. Kendall H 3. Knox H 4. Lake D 4. LaSalle G 3. Lawrence I 8. Lee F 2. Livingston G 4. Logan F 5. McDonough C 5. McHenry H 1. McLean G 4. Macon F 7. Macoupin E 7. Madison E 8. Marion G 8. Marshall F 3. Mas N 5. Massac G 11. Menard E 5. Mercer C 3. Monroe D 9. Montgomery F 7. Morgan C 6. Moultrie G 6. Ogle F 1. Peoria E 4. Perry F 9. Platt G 5. Pike C 6. Pope G 11. Pulaski F 1. Putnam F 3. Randolph E 9. Richland H 8. Rock Island C 3. Saline G 10. Sangamon E 6. Schuyler C 5. Scott D 6. Shelby G 7. St. Clair E 9. Stark E 3. Stephenson E 1. Tazewell E 5. Union F 10. Vermilion I 5. Washburn I 8. Warren C 4. Washington F 9. Wayne H 9. White H 9. Whiteside E 2. Will I 3. Williamson G 10. Winnebago I 1. Woodford F 4.

CHIEF CITIES.

- Pop.—Thousands. 1438 Chicago I 2. 41 Peoria E 4. 31 Quincy C 6. 25 Springfield G 5. 24 Rockford F 1. 23 Joliet H 2. 20 Bloomington G 5. 20 Aurora H 2. 18 Elgin H 2. 17 Decatur F 6. 15 Belleville E 8. 15 Galesburg D 4. 15 East St. Louis D 8. 14 Rock Island C 3. 13 Jacksonville D 6. 13 Evanston D 6. 12 Moline C 3. 11 Danville I 5. 11 Streator G 3. 10 Cairo F 11. 10 Alton D 8. 10 Freeport E 1.



Pop.—Thousands. 10 Ottawa...G 3. 10 La Salle...F 3. 9 Kankakee...I 3. 9 Mattoon...H 6. 7 Lincoln...F 4. 7 Pekin...E 4. 6 Lemont...I 2. 6 Monmouth...C 4. 6 Beardstown...H 5. 6 Sterling...E 2. 6 Litchfield...E 7. 6 Galesburg...D 4. 6 Canton...D 4. 6 Peru...F 3. 5 Dixon...F 2. 5 Pana...F 7. 5 Paris...I 6. 5 Waukegan...I 1. 5 Oak Park...I 2. 5 Centralia...F 8. 5 Brantwood...H 3. 5 Kewanee...E 3. 4 Charleston...H 7. 4 Aquin...C 5. 4 Macomb...D 9. 4 Austin...I 2. 4 Murphysboro...F 10. 4 Belvidere...G 1. 4 Spring Valley...F 3. 4 Olney...H 8. 4 Morris...H 3. 4 Metropolis...G 11. 4 Edwardsville...D 8. 4 Batavia...H 2. 4 Mendota...F 7. 4 Mazon...D 7. 3 Collinsville...E 8. 3 Normal...G 4. 3 Princeton...F 9. 3 Mt. Carmel...I 3. 3 Carlinville...E 7. 3 Effingham...G 7. 3 Taylorville...H 9. 3 Mt. Vernon...H 9. 3 Pontiac...G 4. 3 Warsaw...B 5. 3 Chester...E 10. 3 Clinton...G 5. 3 De Kalb...C 2. 3 Mound City...F 11. 3 Havana...H 7. 3 Blue Island...I 2. 3 Sandwich...G 2. 3 Hillsboro...F 7. 2 Lockport...I 2. 2 Galva...D 3. 2 Carbondale...E 10. 2 Roodhouse...F 7. 2 Pittsfield...C 6. 2 Carrollton...D 7. 2 Amoy...F 9. 2 Petersburg...E 2. 2 Marseilles...G 8. 2 Staunton...E 7. 2 Paxton...H 5. 2 Lewistown...D 5. 2 Highland Park...I 3. 2 Braceville...H 8. 2 Vandalia...F 3. 2 Shawneetown...H 10. 2 Fulton...D 2. 2 Morrison...E 2. 2 Nashville...E 9. 2 Macoupin...E 7. 2 Bushville...C 5. 2 Dundee...H 1. 2 Watseka...I 4. 2 Grayville...H 9. 2 Mt. Olive...E 7. 2 Sparta...E 2. 2 Harvard...J 1. 2 Whitehall...D 7. 2 Hoopston...I 4. 2 Marshall...I 2. 2 Rock Falls...E 2. 2 Tuscola...H 6. 2 Fairfeld...H 9. 2 Mason City...E 5. 2 Greenville...F 8. 2 Waterloo...D 9. 2 Highland...E 8. 2 Mt. Carroll...I 2. 2 Plano...G 2. 2 Gibson City...E 5. 2 Upper Alton...D 8. 2 Rochelle...F 2. 2 Carlyle...F 8. 2 Arcola...H 4. 2 Knoxville...D 6. 2 Harrisburg...E 10. 2 Clara...H 8. 2 Geneva...H 2. 2 St. Charles...H 2. 2 Woodstock...G 1. 2 Coal City...H 3. 2 Mt. Sterling...C 5. 2 Carthage...B 5. 2 Macon...E 7. 2 Colchester...C 5. 2 Monticello...G 5. 2 Lebanon...E 8. 2 Momence...I 3. 2 Chillicothe...E 4. 2 Wheaton...H 2. 2 Virden...E 7. 2 Yorkville...E 6. 2 Alco...C 3. 2 Hinsdale...I 2. 2 Winneton...H 3. 2 Oregon...F 2. 2 Elmwood...E 4. 2 Winchester...C 6. 2 Girard...E 7. 2 Henry...F 3. 2 Turner...H 2. 2 Salem...G 8. 2 Keitsburg...B 3. 2 Eureka...F 4. 2 Sullivan...G 6. 2 Wilmette...I 1. 2 Marchgo...G 1. 2 Newton...H 8. 2 Arlington Heights...H 1. 2 Griggsville...C 6. 2 Robinson...I 7. 2 Trenton...E 8. 2 Farmington...E 4. 2 Farmer City...G 5. 2 Astoria...D 5. 2 Mt. Pulaski...F 5. 2 McLeansboro...G 9.



Statute Miles, 69.16 = 1 Degree. Kilometres, 111.307 = 1 Degree. Rand, McNally & Co.'s New 11 x 14 Map of Illinois. Copyright, 1885, by Rand, McNally & Co. Longitude West from Greenwich.

INDIANA

INDIANA

Land area, 85,910 sq. m.
Water area, 440 sq. m.
Pop. 2,192,404
Male 1,118,347
Female 1,074,057
Native 2,046,199
Foreign 146,205
White 2,146,736
African 45,215
Chinese 92
Japanese 18
Indian 343

COUNTIES.

- Adams H 3
- Allen G 2
- Barrholomew F 6
- Benton C 3
- Blackford G 4
- Boone E 4
- Brown E 6
- Carroll D 3
- Cass E 3
- Clark F 6
- Clinton E 4
- Crawford D 8
- Davess C 7
- Dearborn H 6
- Decatur F 6
- Dekalb G 2
- Delaware G 4
- Dubois D 8
- Elkhart F 1
- Fayette G 5
- Floyd F 8
- Fountain C 4
- Franklin G 6
- Fulton E 2
- Gibson B 8
- Grant F 3
- Greene D 6
- Hamilton E 4
- Hancock F 5
- Harrison E 8
- Hendricks D 5
- Henry G 5
- Howard E 3
- Huntington F 8
- Jackson E 7
- Jasper C 3
- Jay G 4
- Jefferson G 7
- Jennings F 7
- Johnson E 6
- Knox C 7
- Kosciusko F 2
- Lagrange G 1
- Lake C 2
- Laporte D 1
- Lawrence D 7
- Madison F 4
- Marion E 5
- Marshall E 2
- Martin D 7
- Miami E 3
- Monroe D 6
- Montgomery D 4
- Morgan E 6
- Newton C 3
- Noble G 2
- Ohio H 7
- Orange D 7
- Owen D 6
- Parke C 5
- Perry D 8
- Pike C 8
- Porter C 2
- Posey B 8
- Pulaski D 2
- Putnam D 5
- Randolph G 4
- Ripley G 6
- Rush F 5
- Scott F 7
- Shelby F 5
- Spencer C 9
- St. Joseph E 1
- Starke D 2
- Steuens C 1
- Sullivan G 6
- Switzerland G 7
- Tippecanoe D 4
- Tipton E 4
- Union H 5
- Vanderburg B 8
- Vernon F 3
- Vigo C 6
- Wabash F 8
- Warren C 4
- Washington E 8
- Wayne G 5
- Wells G 3
- White F 2
- Whitley D 3

CHIEF CITIES.

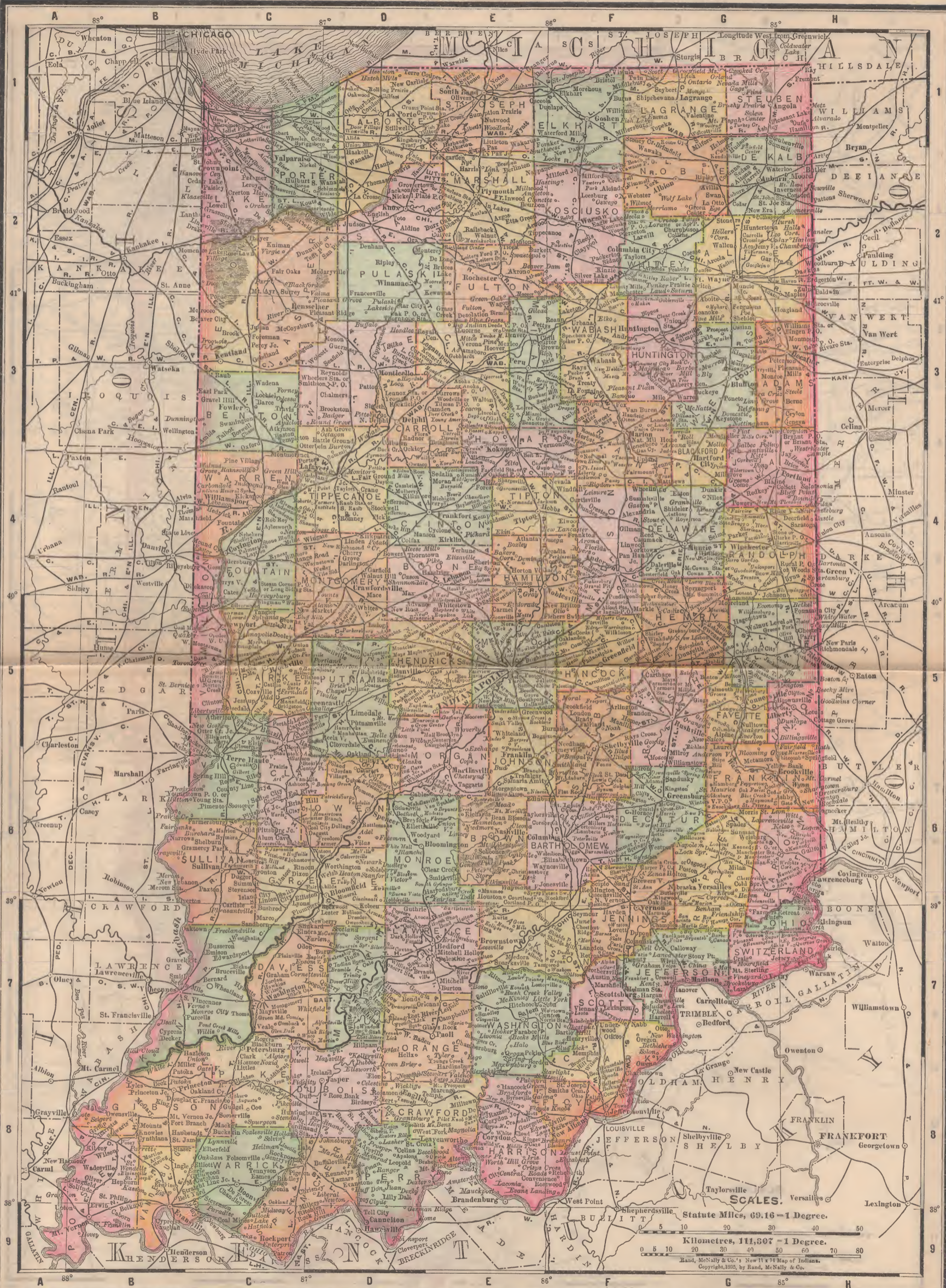
- Pop.—Thousands.
- 105 Indianapolis E 5
 - 51 Evansville B 9
 - 35 Ft. Wayne G 2
 - 22 South Bend E 1
 - 21 New Albany F 8
 - 17 Richmond H 5
 - 16 La Fayette D 4
 - 16 Logansport E 3
 - 11 Elkhart F 1
 - 11 Muncie G 4
 - 11 Michigan City D 1
 - 11 Anderson F 4
 - 11 Jeffersonville F 8
 - 9 Elwood F 4
 - 9 Madison F 4
 - 9 Vincennes B 7
 - 9 Marion F 3
 - 8 Kokomo E 3
 - 7 Huntington F 3
 - 7 La Porte D 1
 - 7 Peru E 3
 - 6 Columbus F 6
 - 6 Crawfordsville D 4
 - 6 Washington C 7

Pop.—Thousands.

- 6 Goshen F 1
- 6 Frankfort E 4
- 6 Brazil C 5
- 5 Shelbyville F 5
- 5 Hammond C 7
- 5 Seymour F 7
- 5 Wabash F 3
- 5 Valparaiso C 2
- 5 Mt. Vernon B 9
- 5 Connersville G 5
- 4 Greencastle D 5
- 4 Lawrenceburg H 6
- 4 Bloomington E 6
- 4 Aurora H 6
- 4 Franklin E 6
- 4 Portland H 4
- 4 Lebanon E 4
- 4 Greensburg G 2
- 4 Bluffton F 7
- 4 Warsaw F 2
- 3 Rushville E 5
- 3 Mishawaka E 1
- 3 Bedford E 7
- 3 Huntingburg C 8
- 3 Decatur C 8
- 3 Greentield F 5
- 3 Princeton B 8
- 3 Noblesville F 4
- 3 Columbia City F 2
- 3 Winchester G 4
- 3 Kendallville G 2
- 3 Garrett G 2
- 3 Plymouth E 2
- 3 Newcastle E 4
- 3 Tipton E 5
- 3 Union City H 6
- 3 Martinsville E 6
- 3 Butler H 2
- 2 Rochester E 3
- 2 Auburn G 2
- 2 N. Manches-ter F 2
- 2 Attica C 4
- 2 Rockport C 9
- 2 Hartford City G 4
- 2 Sullivan C 6
- 2 Ligonier F 2
- 2 Tell City D 9
- 2 Edinburg E 6
- 2 Brookville H 6
- 2 N. Vernon F 6
- 2 Cannelton D 9
- 2 Salem E 7
- 2 Delphi D 3
- 2 Crown Point C 2
- 2 Covington C 4
- 2 Boonville C 8
- 2 Spencer D 6
- 2 Knightstown H 1
- 2 Angola H 5
- 2 Lagrange G 1
- 2 Cambridge City G 5
- 2 Rising Sun H 7
- 2 Rockville C 5
- 2 Vevay C 7
- 2 Mitchell E 7
- 2 Danville D 5
- 2 Thornton D 4
- 2 Oakland City C 8
- 1 Monticello D 8
- 1 Petersburg C 7
- 1 Nappan E 2
- 1 N. Indian-apolis E 2
- 1 Waterloo H 2
- 1 Fairmont C 4
- 1 Reusser F 3
- 1 Worthyton D 6
- 1 Brownstown E 7
- 1 Whiting C 1
- 1 Andrews F 3
- 1 Brightwood E 5
- 1 Clinton C 5
- 1 Liberty H 5
- 1 Jasper C 3
- 1 E. Chicago C 1
- 1 Albion G 2
- 1 Bloomfield D 6
- 1 Winamac D 2
- 1 New Har-mony B 8
- 1 Batesville G 6
- 1 Knight C 5
- 1 Sheridan E 1
- 1 Warren G 3
- 1 Argos F 2
- 1 New Haven H 2
- 1 Bremen E 2
- 1 Bourbon D 3
- 1 Monroeville D 3
- 1 Newburg C 9
- 1 Williamsport C 4
- 1 Dunkirk G 4
- 1 Hamon C 5
- 1 Hobart C 1
- 1 Hope F 5
- 1 Clay City C 6
- 1 Pendleton F 4
- 1 Logansport D 7
- 1 Linton C 6

Pop.—Hundreds.

- 9 Remington C 3
- 9 Chesterton D 1
- 9 Veedersburg D 4
- 9 Redkey H 4
- 9 Ridgeville H 4
- 9 Kentland C 3
- 9 Fairfield C 2
- 9 Center G 2
- 9 Pierceton F 2
- 9 Mooresville E 5
- 9 Goodland C 3
- 9 Charlestown F 8
- 9 Walkerton E 2
- 9 Corydon E 8
- 9 Snodgrass G 6
- 9 Hagerstown G 5
- 9 Rosedale C 5
- 9 Churubusco G 2
- 9 Laurel G 5
- 9 Centerville H 5
- 9 Greenwood E 5
- 9 Ladoga D 5
- 9 Orleans E 7
- 9 St. Paul F 6
- 9 Middletown F 4
- 9 Osogood G 6
- 8 Wolcottville E 1
- 8 Zionsville G 1
- 8 Westfield E 4
- 8 Montpelier G 3
- 8 Oxford C 4
- 8 Dublin G 5
- 8 N. Madison G 7
- 8 Leavenworth E 8
- 8 Cochran H 6



Statute Miles, 69.16 = 1 Degree.
Kilometres, 111,307 = 1 Degree.
Copyright, 1925, by Rand, McNally & Co.

Land area, 9,860 sq. m.
 Water area, 2,830 sq. m.
 Pop., 2,530,820
 Male, 1,275,800
 Female, 1,255,020
 Foreign-born, 918,000
 White, 826,493
 Colored, 215,657
 Chinese, 189
 Japanese, 57
 Indian, 41

COUNTIES.

- 1 Allegany
- 2 Anne Arundel
- 3 Baltimore
- 4 Baltimore City
- 5 Calvert
- 6 Caroline
- 7 Carroll
- 8 Cecil
- 9 Charles
- 10 Dorchester
- 11 Frederick
- 12 Garrett
- 13 Harford
- 14 Howard
- 15 Kent
- 16 Montgomery
- 17 Prince George
- 18 St. Mary
- 19 St. Anne
- 20 Somerset
- 21 Talbot
- 22 Washington
- 23 Worcester
- 24 Wicomico
- 25 York

CHIEF CITIES.

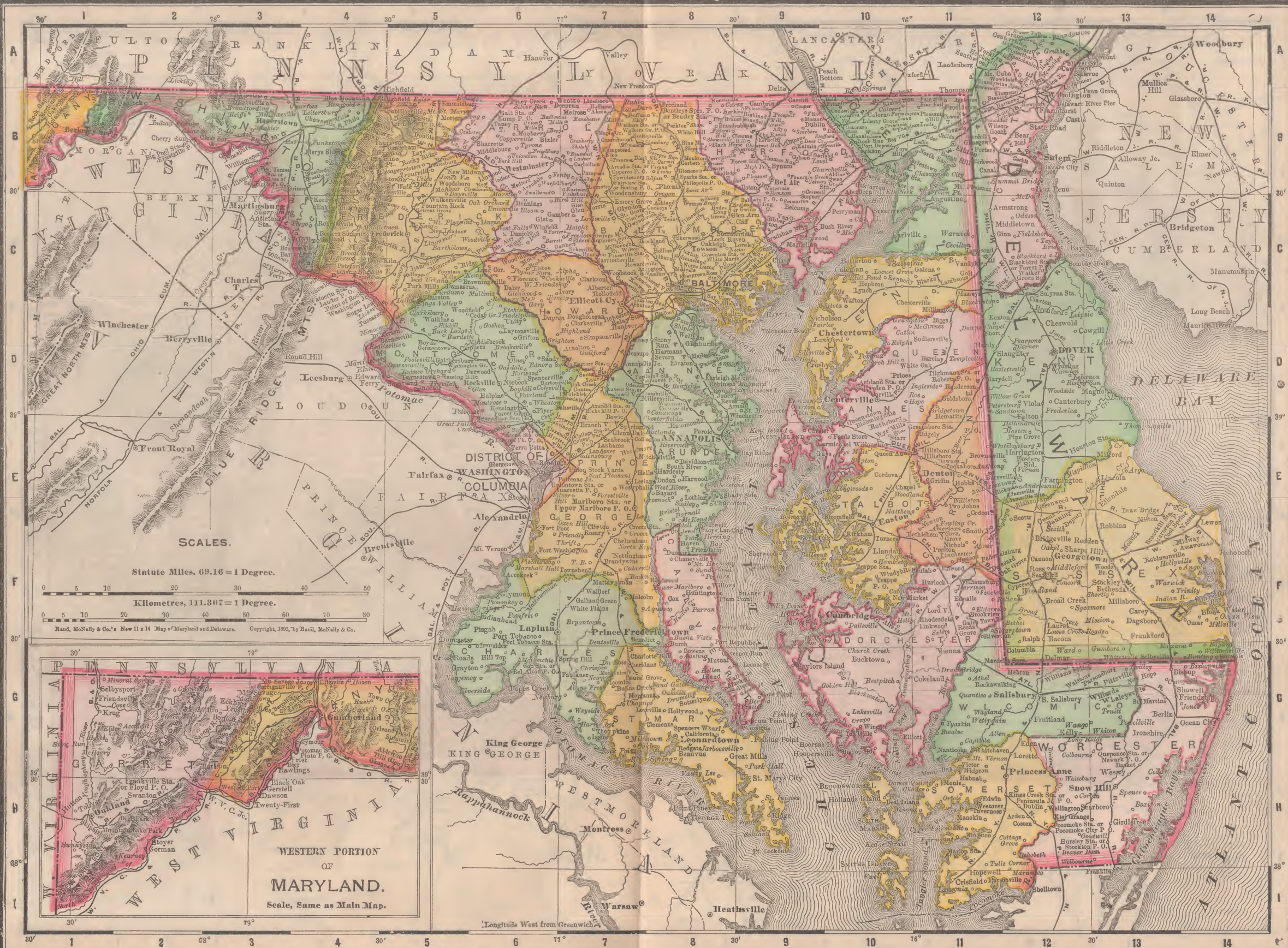
- 1 Baltimore
- 2 Annapolis
- 3 Pocomoke City
- 4 Rockville
- 5 Frederick
- 6 Western Port
- 7 Deal Island
- 8 Hyattsville
- 9 Ellicott City
- 10 Snow Hill
- 11 Bel Air
- 12 St. Michaels
- 13 Centerville
- 14 Burton
- 15 St. Michaels
- 16 Williamsport
- 17 Woodbury
- 18 North East
- 19 North East
- 20 Chesapeake
- 21 Oxford
- 22 Oakland
- 23 Woodstock
- 24 Berlin

Pop.—Thousands.

- 1 Baltimore
- 2 Baltimore
- 3 Baltimore
- 4 Baltimore
- 5 Baltimore
- 6 Baltimore
- 7 Baltimore
- 8 Baltimore
- 9 Baltimore
- 10 Baltimore
- 11 Baltimore
- 12 Baltimore
- 13 Baltimore
- 14 Baltimore
- 15 Baltimore
- 16 Baltimore
- 17 Baltimore
- 18 Baltimore
- 19 Baltimore
- 20 Baltimore
- 21 Baltimore
- 22 Baltimore
- 23 Baltimore
- 24 Baltimore
- 25 Baltimore

Pop.—Hundreds.

- 1 Baltimore
- 2 Baltimore
- 3 Baltimore
- 4 Baltimore
- 5 Baltimore
- 6 Baltimore
- 7 Baltimore
- 8 Baltimore
- 9 Baltimore
- 10 Baltimore
- 11 Baltimore
- 12 Baltimore
- 13 Baltimore
- 14 Baltimore
- 15 Baltimore
- 16 Baltimore
- 17 Baltimore
- 18 Baltimore
- 19 Baltimore
- 20 Baltimore
- 21 Baltimore
- 22 Baltimore
- 23 Baltimore
- 24 Baltimore
- 25 Baltimore



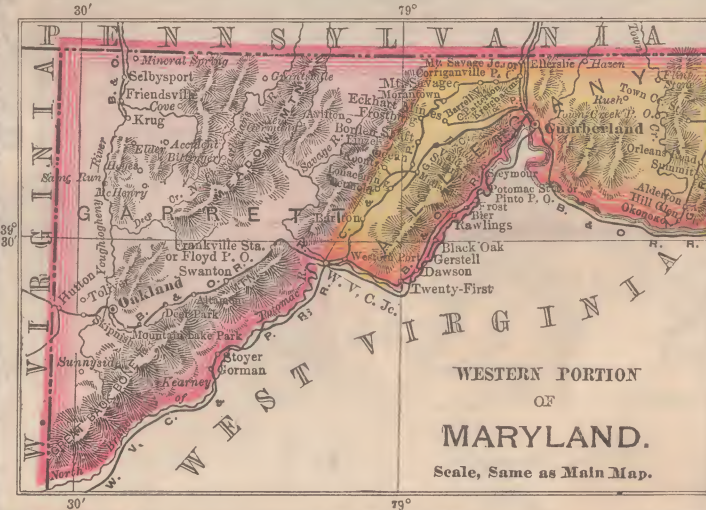
STATES.

Statute Miles, 69.16 = 1 Degree.

Kilometres, 111.307 = 1 Degree.

Scale, 1:62,500

Copyright, 1905, by Rand, McNally & Co.



Scale, Same as Main Map.

Land area, 1,960 sq. m.
 Water area, 90 sq. m.
 Pop., 168,498
 Male, 82,678
 Female, 85,820
 Foreign-born, 10,538
 White, 151,959
 African, 76,572
 Chinese, 25,988
 Japanese, 35
 Indian, 4

COUNTIES.

- 1 Kent
- 2 New Castle
- 3 Sussex

CHIEF CITIES.

- 1 Newark
- 2 Delaware City

Pop.—Thousands.

- 1 Newark
- 2 Newark
- 3 Newark
- 4 Newark
- 5 Newark
- 6 Newark
- 7 Newark
- 8 Newark
- 9 Newark
- 10 Newark
- 11 Newark
- 12 Newark
- 13 Newark
- 14 Newark
- 15 Newark
- 16 Newark
- 17 Newark
- 18 Newark
- 19 Newark
- 20 Newark
- 21 Newark
- 22 Newark
- 23 Newark
- 24 Newark
- 25 Newark

Pop.—Hundreds.

- 1 Newark
- 2 Newark
- 3 Newark
- 4 Newark
- 5 Newark
- 6 Newark
- 7 Newark
- 8 Newark
- 9 Newark
- 10 Newark
- 11 Newark
- 12 Newark
- 13 Newark
- 14 Newark
- 15 Newark
- 16 Newark
- 17 Newark
- 18 Newark
- 19 Newark
- 20 Newark
- 21 Newark
- 22 Newark
- 23 Newark
- 24 Newark
- 25 Newark

MAINE.

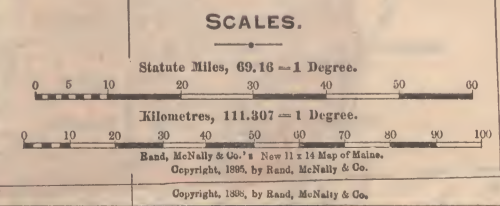
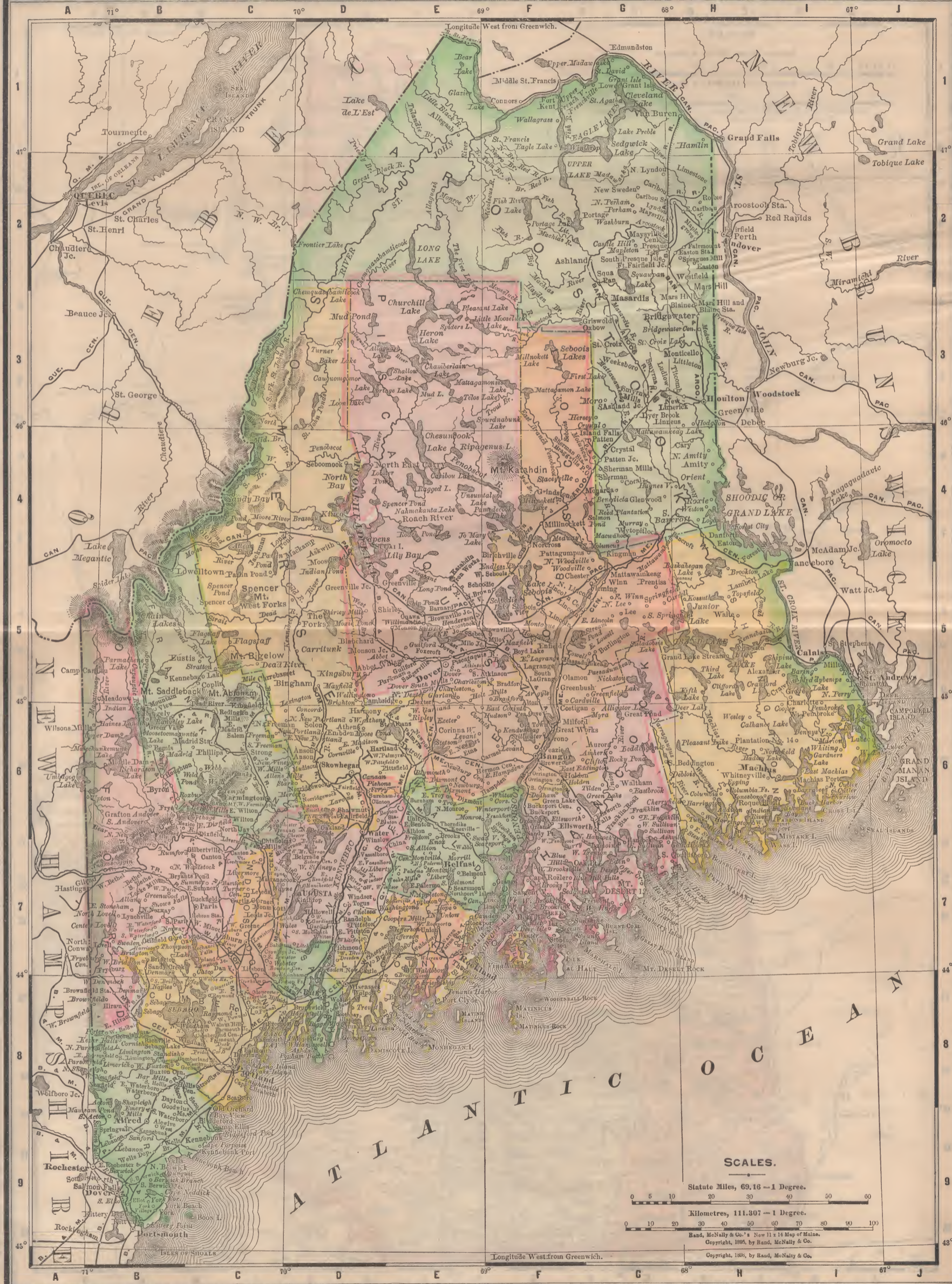
MAINE
 Land area, 29,895 sq. m.
 Water area, 3,145 sq. m.
 Pop., 661,086
 Male, 332,590
 Female, 328,496
 Native, 582,125
 Foreign, 78,961
 White, 659,263
 African, 1,190
 Chinese, 73
 Japanese, 1
 Indian, 559

COUNTIES.
 Androscoggin C 7
 Aroostook F 2
 Cumberland C 8
 Franklin B 5
 Hancock G 6
 Kennebec D 7
 Knox E 7
 Lincoln D 7
 Oxford B 6
 Penobscot F 5
 Piscataquis E 4
 Sagadahoc D 8
 Somerset C 4
 Waldo E 6
 Washington H 5
 York B 8

CHIEF CITIES.
 Pop.—Thousands.
 36 Portland C 8
 29 Lewiston C 7
 19 Bangor F 6
 14 Biddeford C 9
 11 Auburn C 7
 11 Augusta D 7
 8 Bath D 8
 8 Rockland E 7
 7 Calais I 5
 7 Waterville D 6
 7 Westbrook C 8
 6 Saco C 8
 6 Brunswick D 8
 6 Gardiner D 7
 5 Deering C 8
 5 Oldtown F 6
 5 Cape Elizabeth C 8
 5 Belfast E 7
 5 Skowhegan D 7
 5 Eastport I 6
 5 Ellsworth G 6
 5 Camden E 7
 4 Sanford B 9
 4 Brewer F 9
 4 Caribou F 8
 4 Houlton H 3
 4 Ft. Fairfield H 2
 4 Fairfield D 6
 4 Waldoboro E 7
 3 S. Berwick B 9
 3 Deer Isle F 7
 3 Hallowell D 7
 3 Kennebunk F 7
 3 Lisbon C 9
 3 Richmond D 7
 3 Presque Isle G 2
 3 Thomaston E 7
 3 Bucksport F 8
 3 Gorham C 8
 3 Kittery B 8
 3 Bristol E 8
 3 Orono F 6
 3 Dexter E 6
 3 Cumberland Mills C 8
 3 Vinhaven F 7
 3 Bridgton B 7
 3 Frenchville G 1
 3 Pittsfield E 6
 2 St. George E 7
 2 Hampden F 6
 2 Freeport C 8
 2 Poland C 8
 2 Chelsea D 7
 2 Berwick B 9
 2 Kennebunk Port. C 9
 2 Rockport E 7
 2 Winthrop D 7
 2 Yarmouth C 8
 2 Lubec I 6
 2 Rockland D 8
 2 Warren E 7
 2 Tremont F 7
 2 Machias H 6
 2 Wells C 9
 2 Turner C 7
 2 Springvale B 9
 2 Woodford C 8
 2 Blue Hill F 7
 2 Millbridge G 6
 2 Eden G 7
 2 Dover E 5
 2 Winterville F 6
 2 Jonesport H 6
 2 Standish B 8
 2 Fort Kent F 1
 2 Madison D 6
 2 Winslow D 7
 2 N. Berwick B 9
 2 Bar Harbor G 7
 2 Scarborough C 8
 2 Cherryfield G 6
 2 Lincoln F 5
 2 Piscasset D 8
 2 Foxcroft E 5
 2 Gouldsboro H 7
 2 Boothbay Harbor D 8
 2 Searsport F 7
 2 Norridgewock D 6
 2 E. Machias I 6
 2 Wilton C 6
 2 Lisbon Falls C 8
 2 Falmouth C 8
 2 Jay C 7
 2 Clinton E 6
 2 Pembroke I 6
 2 Fowlingham D 8
 1 Elliot B 9
 1 Oxford C 7
 1 Anson D 6
 1 Machias Port B 9
 1 Union F 7
 1 China E 6
 1 Orrington F 6

Pop.—Thousands.
 1 Parsonsfield B 8
 1 Phippsburg D 8
 1 Phillips C 6
 1 Topsham D 8
 1 Jefferson E 7
 1 Orland F 6
 1 Sullivan G 6
 1 Monmouth C 7
 1 Lincolnville F 7
 1 Waterboro B 8
 1 Minot C 7
 1 Mount Desert G 7
 1 Sidney D 7
 1 Penobscot F 7
 1 Plover F 7
 1 Canton C 7
 1 Newcastle D 7
 1 Randolph D 7
 1 Franklin G 6
 1 Lebanon B 9
 1 Farnington B 8
 1 Monson E 5
 1 Sangerville E 5
 1 New Gloucester C 8
 1 Washington E 7
 1 Bradford F 5
 1 Whitfield D 7
 1 Corinna E 6
 1 St. Albans E 6
 1 Buckfield C 7
 1 Livermore Falls C 6
 1 Hancock G 7
 1 Newry E 6
 1 Van Buren G 1
 1 South Paris C 7
 1 Livermore C 7
 1 Harrington H 6
 1 Stockton F 7
 1 Springs F 7
 1 Seabrook E 7
 1 Benton E 6
 1 Brownfield B 8
 1 Monticello H 3
 1 Canaan D 6
 1 Litchfield D 7
 1 Cornish B 8
 1 Hodgdon H 3
 1 Durham C 7
 1 Frankfort F 6
 1 Washburn G 2
 1 Limington B 8
 1 Belgrade D 7
 1 Appleton E 7
 1 Brownville E 5
 1 Athens D 6
 1 Harrison B 7
 1 Carmel F 6
 1 New Sharon D 6
 1 Cutler C 7
 1 Danforth H 4
 1 Hiram B 8
 1 Montville E 7
 1 Brooklin E 7
 1 Dresden D 7
 1 Abbot E 7
 1 New Portland D 6
 1 Mechanic Falls C 7
 1 Alfred E 5
 1 Millis E 5
 1 Princeton H 5
 1 Guilford E 2
 1 Porter B 8
 1 Damariscotta E 8
 1 Sedgwick F 7
 1 Woodville G 5
 1 Isclough F 7
 1 Palmyra E 6
 1 Waterford B 7
 1 Leeds C 7
 1 Dixfield C 6
 1 Castine F 7
 1 Garland E 5
 1 Charleston E 5
 1 Webster C 7

Pop.—Hundreds.
 9 Exeter E 6
 9 Winn E 6
 9 Norway B 7
 9 Dixmont E 6
 9 Greene C 7
 9 Milltown I 5
 9 S. Norridgewock D 6
 9 Windsor D 7
 9 West Gardiner E 7
 8 Round Pond E 8
 8 Georgetown D 8
 8 Burnham E 6
 8 Casco C 7
 8 Old Orchard Beach D 8
 8 Hartland D 6
 8 Cornville I 6
 8 Blaine H 3
 8 Bethel B 7
 8 Wayne C 7
 8 Chesterville D 6
 8 North Anson D 6
 8 Bingham D 5
 8 Denmark B 8
 8 Addison Point H 6
 7 Andover B 6
 7 Greens Landing F 7
 7 Brooks F 7
 7 Greenwood B 7
 7 Duck Pond C 8
 7 South West Harbor G 7
 7 Bremen E 6
 7 Knightsville C 8
 6 Albany B 7
 6 Unity E 5
 6 Abbot E 5
 6 Atkinson E 5
 6 Strong C 7
 6 New Harbor E 8
 6 Tenants Harbor E 8
 6 Detroit E 6
 6 Columbia H 6
 6 Liberty E 6
 6 Patten G 4
 5 West Paris B 7
 5 Acton B 8
 5 Stroudwater C 9
 5 Fryeburg B 7



MICHIGAN.

MICHIGAN

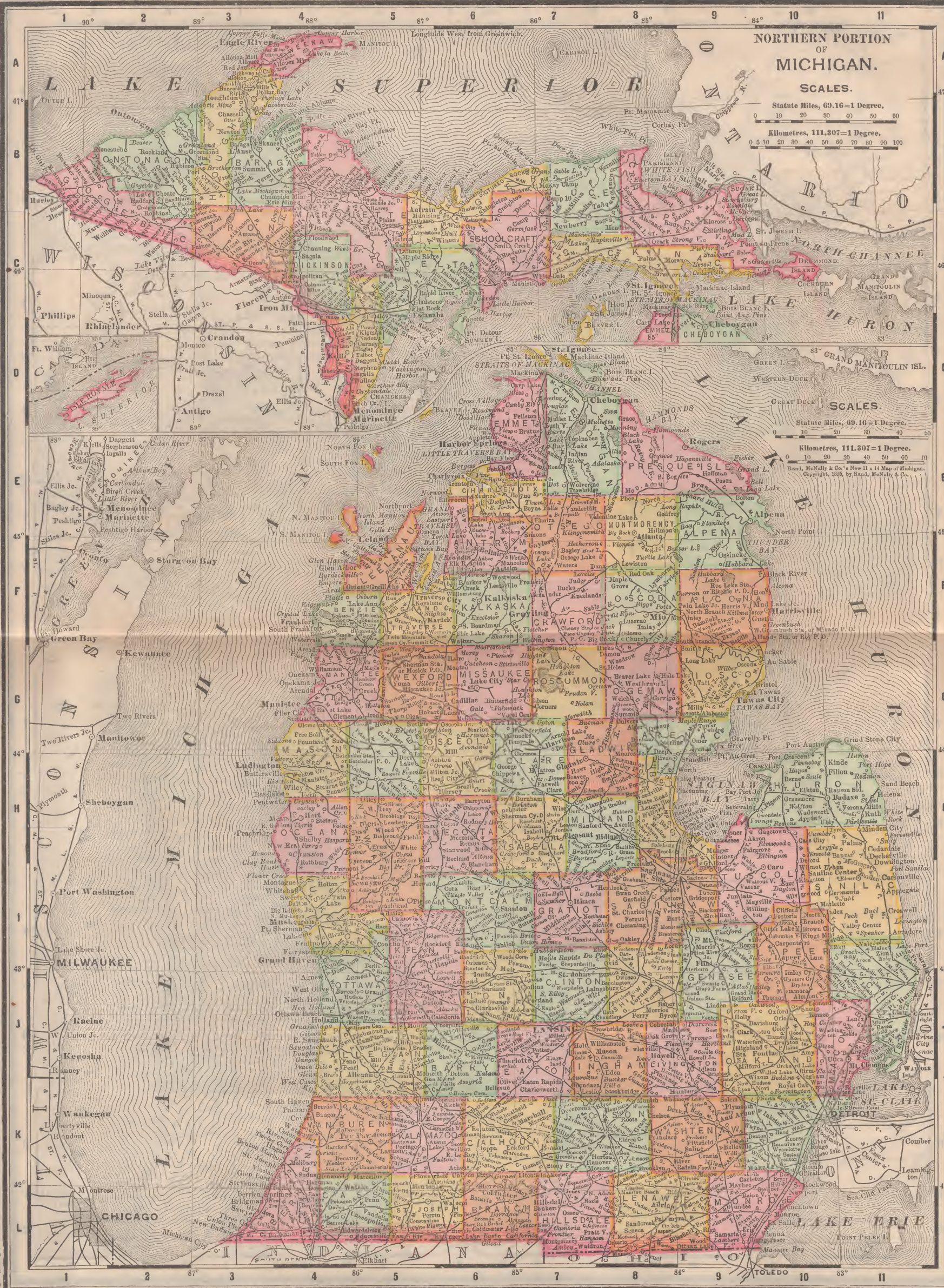
Land area, 57,430 sq. m. Water area, 1,485 sq. m. Pop. '95, 2,241,454. Population, 1890. Male, 1,091,780. Female, 1,023,109. Native, 1,550,009. Foreign, 543,880. White, 2,072,881. African, 15,223. Chinese, 120. Japanese, 38. Indian, 5,624.

COUNTIES.

- Alcona F 9
Alger B 6
Allegan J 5
Alpena E 9
Antrim E 6
Arenac G 9
Baraga B 3
Barry J 6
Bay H 8
Benzie F 5
Berrien L 4
Branch L 6
Calhoun K 6
Cass L 4
Charlevoix E 6
Cheboygan E 7
Chippewa B 8
Clare H 7
Clinton J 7
Crawford F 7
Delta C 6
Dickinson C 4
Eaton J 7
Emmet D 7
Genesee J 9
Gladwin G 8
Gogebic C 2
Grand Traverse F 5
Gratiot I 7
Hillsdale L 7
Houghton B 3
Huron H 10
Ingham J 8
Ionia J 6
Isabella H 7
Jackson K 7
Kalamazoo K 5
Kalkaska I 5
Kent I 6
Keweenaw A 4
Lake H 5
Lapeer I 10
Leelanaw F 5
Leelanaw L 8
Livingston J 8
Luce B 7
Mackinac C 8
Macomb J 10
Manistee G 4
Manitou D 7
Marquette B 4
Mason G 4
Mecosta H 6
Menominee D 5
Midland H 8
Missaukee G 9
Monroe L 6
Montcalm I 6
Montmorency E 8
Muskegon I 4
Newaygo H 5
Oakland J 10
Oceana H 4
Ogemaw G 8
Ontonagon B 2
Osceola H 6
Oscoda F 7
Otsego F 8
Ottawa J 4
Presque Isle E 8
Roscommon G 9
Saginaw I 8
St. Clair J 11
St. Joseph L 5
Sanilac I 11
Schoolcraft C 6
Shawassee J 9
Tuscola I 8
Van Buren K 4
Washtenaw K 9
Wayne K 10
Wexford G 5

CHIEF CITIES.

- Pop. '95—Thous.
238 Detroit K 10
79 Grand Rapids I 5
45 Saginaw I 8
30 Bay City H 9
23 Jackson K 8
21 Kalamazoo K 5
20 Muskegon I 4
18 Port Huron J 4
16 Lansing J 7
16 Battle Creek K 6
13 Manistee G 4
13 Menominee D 5
12 W. Bay City H 8
12 Alpena E 10
12 Ishpeming B 4
11 Ann Arbor K 9



- Pop. '95—Thous.
10 Flint I 9
10 Marquette B 5
10 Adrian L 8
9 Ironwood C 1
8 Oosso J 8
8 Ludington H 3
8 Escanaba C 5
8 Iron Mountain C 4
7 Pontiac J 10
7 Sault de Sainte Marie B 9
7 Cheboygan D 8
7 Holland J 4
6 Ypsilanti K 9
6 Traverse City F 5
6 Negaunee B 4
6 Mt. Clemens J 11
6 Monroe L 10
5 Benton Harbor K 8
5 Coldwater L 6
5 Grand Haven I 4
5 Big Rapids H 4
5 Cadillac G 6
5 Ionia J 6
5 Albion K 7
5 Red Jacket A 3
5 Au Sable C 10
5 St. Joseph K 3
5 Niles L 4
4 Charlotte J 7
4 Wyandotte K 10
4 Hillsdale L 7
4 Port Huron E 6
4 Norway L 11
4 Dowagiac K 11
3 Marine City J 11
3 St. Johns J 7
3 Mt. Pleasant H 7
3 Three Rivers J 5
3 Greenville I 6
3 Hastings J 6
3 Belding I 6
3 Lapeer I 10
3 Sturgis J 7
3 Allegan J 5
3 Au Sable C 10
3 St. Clair J 11
3 Howell J 8
3 Bessemer B 1
2 Midland H 8
2 S. Haven K 4
2 Lake Linden A 3
2 Fenton J 9
2 E. Tawas G 9
2 Hudson L 8
2 Republic B 4
2 Reed City H 6
2 Grand Lodge J 7
2 Tecumseh K 9
2 St. Louis J 7
2 Calumet A 3
2 Houghton A 3
2 Eaton Rapids K 7
2 Gladstone D 5
2 Manistee C 6
2 Oscoda G 9
2 Ontonagon B 2
2 St. Ignace D 7
2 Chelsea K 8
2 Ithaca I 7
2 Buchanan L 4
2 Lowell K 5
2 Otsego K 5
2 Northville K 10
2 Charlevoix E 10
2 Caro I 6
2 Mason J 8
2 Whitehall J 4
2 Essexville H 9
2 Portland J 7
2 Hancock K 3
2 Vassar I 9
2 Romeo J 10
2 Vicksburg K 5
2 Wayne K 9
2 Corunna J 8
2 Alma J 7
2 Plainwell K 5
2 Montague I 4
2 Paw Paw K 4
2 Clare H 7
2 Howard I 5
2 Pentwater H 4
2 Decatur K 4
2 Cassopolis L 7
2 Ewart I 8
2 Jonesville L 6
2 Ovid I 8
2 Morenci L 8
2 Stanton I 6
2 Sebewaing H 9
2 Crystal Falls I 8
2 Allouez A 3
2 Union City K 6
2 Fremont I 4
2 Sand Beach H 11
2 Frankfort F 4
2 Kalkaska F 4
2 Blissfield L 9
2 Dundee L 9
2 Nashville J 6
2 Holly J 9
2 Newaygo I 5
2 Manicoua F 6
2 Tawas City G 9
2 Milford J 9
2 W. Branch G 8
2 Plymouth K 9
2 Constantine L 5
2 Imlay City J 10
2 Coleman H 8
2 Quincy L 7
2 Manchester K 8
2 Homer K 7
2 Newberry C 7
2 Newburgh J 8
2 Lakeview I 6
2 Chesaning I 6
2 Baraga B 3
2 Lake City G 6
2 Bad Axe H 10
2 Richmond J 11
2 Marcellus L 5
2 Carson City I 7
2 Clinton L 9
2 Reading L 7
2 Rochester J 10
2 Cedar Springs I 5
2 Oxford J 10
2 Algonac J 11
2 Yale I 11
2 Flushing I 9
2 Pinconning H 9
2 Hartford K 4
2 Harbor Springs E 6

MICHIGAN.

MICHIGAN

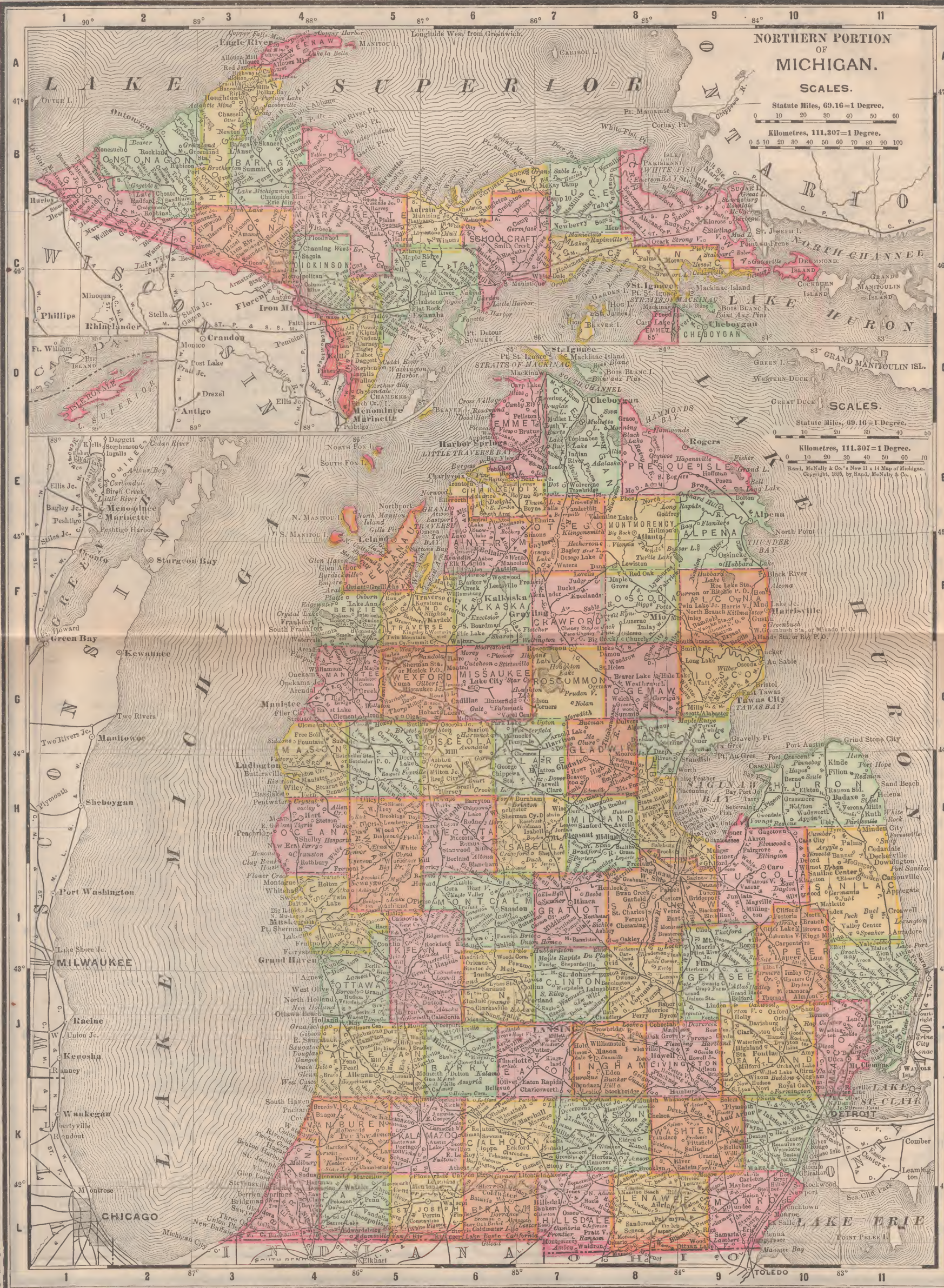
Land area, 57,430 sq. m. Water area, 1,485 sq. m. Pop. '95, 2,241,454. Population, 1890. Male, 1,091,780. Female, 1,023,109. Foreign, 543,880. White, 2,072,881. African, 15,223. Chinese, 120. Japanese, 38. Indian, 5,624.

COUNTIES.

- Alcona F 9
Alger B 6
Allegan J 5
Alpena E 9
Antrim E 6
Arenac G 9
Baraga B 3
Barry J 6
Bay H 8
Benzie F 5
Berrien L 4
Branch L 6
Calhoun K 6
Cass L 4
Charlevoix E 6
Cheboygan E 7
Chippewa B 8
Clare H 7
Clinton J 7
Crawford F 7
Delta C 6
Dickinson C 4
Eaton J 7
Emmet D 7
Genesee J 9
Gladwin G 8
Gogebic C 2
Grand Traverse F 5
Gratiot I 7
Hillsdale L 7
Houghton B 3
Huron H 10
Ingham J 8
Ionia J 6
Isabella H 7
Jackson K 7
Kalamazoo K 5
Kalkaska I 5
Kent I 6
Keweenaw A 4
Lake H 5
Lapeer I 10
Leelanau F 5
Leelanaw L 8
Livingston J 8
Luce B 7
Mackinac C 8
Macomb J 10
Manistee G 4
Manitou D 7
Marquette B 4
Mason G 4
Mecosta H 6
Menominee D 5
Midland H 8
Missaukee G 6
Monroe L 9
Montcalm I 6
Montmorency E 8
Muskegon I 4
Newaygo H 5
Oakland J 10
Oceana H 4
Ogemaw G 8
Ontonagon B 2
Osceola H 6
Oscoda F 7
Otsego F 8
Ottawa J 4
Presque Isle E 8
Roscommon G 6
Saginaw I 8
St. Clair J 11
St. Joseph L 5
Sanilac I 11
Schoolcraft C 6
Shawassee J 9
Tuscola I 8
Van Buren K 4
Washtenaw K 9
Wayne K 10
Wexford G 5

CHIEF CITIES.

- Pop. '95—Thous.
238 Detroit K 10
79 Grand Rapids I 5
45 Saginaw I 8
30 Bay City H 9
23 Jackson K 8
21 Kalamazoo K 5
20 Muskegon I 4
18 Port Huron J 4
16 Lansing J 7
16 Battle Creek K 6
13 Manistee G 4
13 Menominee D 5
12 W. Bay City H 8
12 Alpena E 10
12 Ishpeming B 4
11 Ann Arbor K 9



- Pop. '95—Thous.
10 Flint I 9
10 Marquette B 5
10 Adrian L 8
9 Ironwood C 1
8 Oosso J 8
8 Ludington H 3
8 Escanaba C 5
8 Iron Mountain C 4
7 Pontiac J 10
7 Sault de Sainte Marie B 9
7 Cheboygan D 8
7 Holland J 4
6 Ypsilanti K 9
6 Traverse City F 5
6 Negaunee B 4
6 Mt. Clemens J 11
6 Monroe L 10
5 Benton Harbor K 8
5 Coldwater L 6
5 Grand Haven I 4
5 Big Rapids H 4
5 Cadillac G 6
5 Ionia J 6
5 Albion K 7
5 Red Jacket A 3
5 Au Sable C 10
5 St. Joseph K 3
5 Niles L 4
4 Charlotte J 7
4 Wyandotte K 10
4 Hillsdale L 7
4 Port Huron E 6
4 Norway L 11
4 Dowagiac K 11
3 Marine City J 11
3 St. Johns J 7
3 Mt. Pleasant H 7
3 Three Rivers J 5
3 Greenville I 6
3 Hastings J 6
3 Belding I 6
3 Lapeer I 10
3 Sturgis J 7
3 Allegan J 5
3 Au Sable C 10
3 St. Clair J 11
3 Howell J 8
3 Bessemer B 1
2 Midland H 8
2 S. Haven K 4
2 Lake Linden A 3
2 Fenton J 9
2 E. Tawas G 9
2 Hudson L 8
2 Republic B 4
2 Reed City H 6
2 Grand Lodge J 7
2 Tecumseh K 9
2 St. Louis J 7
2 Calumet A 3
2 Houghton A 3
2 Eaton Rapids K 7
2 Gladstone D 5
2 Manistee C 6
2 Oscoda C 9
2 Ontonagon B 2
2 St. Ignace D 7
2 Chelsea K 8
2 Ithaca I 7
2 Buchanan L 4
2 Lowell I 8
2 Otsego K 5
2 Northville K 10
2 Charlevoix E 6
2 Caro I 10
2 Mason J 8
2 Whitehall J 4
2 Essexville H 9
2 Portland J 7
2 Hancock K 3
2 Vassar I 9
2 Romeo J 10
2 Vicksburg K 5
2 Wayne K 9
2 Corunna J 8
2 Alma J 7
2 Plainwell K 5
2 Montague I 4
2 Paw Paw K 5
2 Clare H 7
2 Howard I 5
2 Pentwater H 4
2 Decatur K 4
2 Cassopolis L 7
2 Ewart I 8
2 Jonesville L 6
2 Ovid I 8
2 Morenci L 8
2 Stanton I 6
2 Sebewaing H 9
2 Crystal Falls I 8
2 Allouez A 3
2 Union City K 6
2 Fremont I 4
2 Sand Beach I 11
2 Frankfort F 4
2 Kalkaska F 4
2 Blissfield L 9
2 Dundee L 9
2 Nashville J 6
2 Holly J 9
2 Newaygo I 5
2 Manicoua F 6
2 Tawas City G 9
2 Milford J 9
2 W. Branch G 8
2 Plymouth K 9
2 Constantine L 5
2 Imlay City J 10
2 Coleman H 8
2 Quincy L 7
2 Manchester K 8
2 Homer K 7
2 Newberry C 7
2 Newburgh J 8
2 Lakeview I 6
2 Chesaning I 6
2 Baraga B 3
2 Lake City G 6
2 Bad Axe H 10
2 Richmond J 11
2 Marcellus L 5
2 Carson City I 7
2 Clinton L 9
2 Reading L 7
2 Rochester J 10
2 Cedar Springs I 5
2 Oxford J 10
2 Algonac J 11
2 Yale I 11
2 Flushing I 9
2 Pinconning H 9
2 Hartford K 4
2 Harbor Springs E 6

MINNESOTA.

MINNESOTA

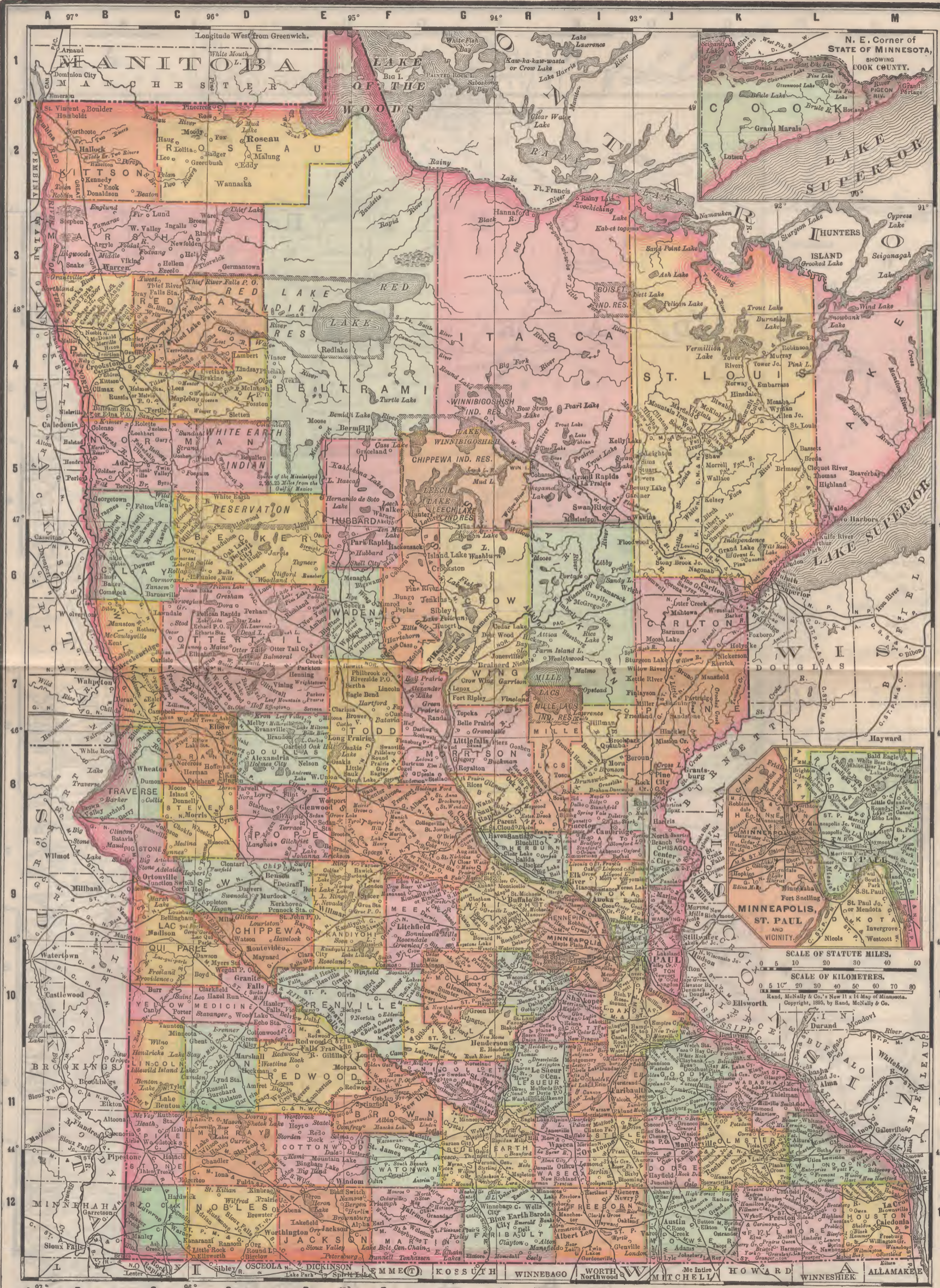
Land area, 79,205 sq. m. Water area, 1,160 sq. m. Pop. '95, 1,574,819. Population 1890. Male, 695,921. Female, 606,505. Native, 834,470. Foreign, 467,356. White, 1,296,153. African, 92. Chinese, 9. Japanese, 2. Indian, 1,888.

COUNTIES.

- Aitkin I 6 Anoka I 9 Becker D 6 Beltrami E 4 Benton H 8 Bigstone C 9 Blue Earth G 11 Brown F 11 Carlton J 6 Carver H 10 Cass G 6 Chippewa D 9 Chisago J 9 Clay C 6 Cook K 2 Cottonwood E 11 Crow Wing G 6 Dakota I 10 Dodge J 12 Douglas E 8 Faribault H 12 Fillmore K 12 Freeborn I 12 Goodhue J 11 Grant D 8 Hennepin I 9 Houston L 12 Hubbard F 5 Isanti I 8 Itasca H 4 Jackson E 12 Kanabec I 8 Kandiyohi F 9 Kittson B 2 Lac qui Parle C 10 Lake M 5 Lesueur H 11 Lincoln C 11 Lyon D 11 McLeod G 10 Marshall C 8 Martin F 12 Meeker J 9 Millelacs H 7 Morrison G 8 Mower J 12 Murray D 11 Nicollet G 11 Nobles D 12 Norma C 5 Olmstead K 11 Ottertail D 7 Pine J 7 Pipestone C 11 Polk C 4 Pope E 8 Ramsey I 9 Redlake C 3 Redwood E 11 Renville F 10 Rice I 11 Rock C 12 Roseau D 2 Scott I 10 Sherburne H 9 Sibley G 10 St. Louis K 4 Stearns F 8 Steele I 11 Stevens C 8 Swift D 9 Todd F 7 Traverse C 8 Wabasha K 11 Wadena F 6 Waseca H 12 Washington J 9 Watonwan F 12 Wilkin B 7 Winona H 12 Wright H 9 Yellow Medicine D 10

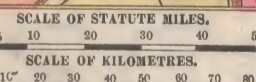
CHIEF CITIES.

- Pop. '95.—Thous. 193 Minneapolis K 8 140 St. Paul, J 10 51 Duluth, K 6 21 Winona, J 9 12 Stillwater, J 11 10 Mankato, G 11 9 St. Cloud, G 8 8 Faribault, I 11 8 Red Wing, K 10 7 Brainerd, J 9 6 Rochester, J 12 5 Austin, J 12 5 Owatonna, I 11 5 Fergus Falls C 7 5 New Ulm, F 11 5 Little Falls, G 8 4 Hastings, J 9 4 St. Peter, G 11 4 Albert Lea, I 12 4 Virginia, J 5 4 Crookston, B 4 3 W. Duluth, K 6 3 Northfield, I 11 3 Moorhead, B 6



- Pop. '95.—Thous. 3 Alexandria, E 8 3 Wilmar, E 9 3 Cloquet, K 6 3 Wabasha, K 11 2 S. St. Paul, I 10 2 Osakis, H 12 2 Lake City, K 11 2 Litchfield, F 9 2 Le Sueur, H 11 2 Shakopee, I 10 2 Sauk Center, F 8 2 Glencoe, G 10 2 W. St. Paul, M 9 2 Blue Earth, G 12 2 Sleepy Eye, F 11 2 Detroit City, D 6 2 Ely, L 4 2 Fairmont, G 12 2 Two Harbors, L 5 2 Worthington, E 12 2 St. James, F 12 2 Marshall, D 11 2 Wells, H 12 2 Atkin, H 7 2 Pipestone, C 12 2 Winnebago, G 12 2 Redwood, E 10 2 Grand Rapids, E 5 2 Windom, F 12 2 Luverne, C 12 2 Montevideo, D 10 2 Hutchinson, G 10 2 Tracy, J 11 2 Spring Valley, K 12 1 White Bear, I 9 1 Chatfield, K 12 1 Morris, D 8 1 Jordan, H 10 1 Sauk Rapids, G 8 1 St. Charles, K 11 1 Tower, K 4 1 N. St. Paul, M 8 1 Crystal, I 9 1 Cannon Falls, J 11 1 Barnesville, C 6 1 Appleton, D 6 1 Kasson, J 12 1 Rushford, L 12 1 New Prague, I 10 1 Waterville, H 11 1 E. Grand Forks, B 4 1 Jackson, E 12 1 Preston, L 12 1 Staples, F 7 1 Wadena, F 7 1 Madelia, G 11 1 Ortonville, C 9 1 Kenyon, F 8 1 Janesville, H 11 1 Lake Crystal, E 11 1 Benson, G 11 1 Springboro, K 11 1 Laneshoro, F 12 1 Arden, I 8 1 Princeton, I 8 1 Hibbing, J 5 1 Long Prairie, F 8 1 Sandstone, J 11 1 Zumbrota, J 11 1 Mendota, J 7 1 Caladonia, M 12 1 Belleplaine, H 10 1 Henderson, G 10 1 Red Lake, C 4 1 Warren, B 3

- Pop. '95.—Hunds. 9 Granite Falls, D 10 9 Madison, C 9 9 Glenwood, E 8 9 Dodge, C 12 9 Center, J 12 9 Plainville, K 11 9 Delano, H 10 9 Perham, E 6 8 Ada, B 5 8 Thief River Falls, B 3 8 Halstad, B 5 8 Buffalo, H 9 8 Itash City, I 8 8 Pelican Rapids, D 6 8 Monticello, H 9 8 Mapleton, H 12 8 Meirose, F 8 8 Park Rapids, F 6 8 Breckenridge, C 7 8 Elk River, I 9 8 Pine City, J 8 8 Elmore, G 12 8 Montgomery, J 11 8 Eveleth, J 5 8 Garden City, G 11 7 Graceville, C 8 7 Kasota, G 11 7 Farmington, I 10 7 Pine Island, J 11 7 New Richmond, H 12 7 Olivia, F 10 7 Canby, C 10 7 Edina Mills, K 9 7 Kenyon, F 8 7 Waconia, H 10 7 Sherburne, F 12 7 Howard, L 12 7 Dawson, D 10 7 Osakis, E 8 7 Harris, J 9 7 Marine Mills, J 9 7 Royaltown, G 8 7 Slayton, D 11 7 Heron, E 12 6 Albany, G 8 6 Fosston, D 4 6 Bird Island, F 10 6 Minnesota Lake, H 12 6 Blooming Prairie, I 12 6 Fairfax, F 10 6 La Prairie, I 12 6 Excelsior, H 10 6 Carver, H 12 6 Lake, E 12 6 Benton, C 11 6 Morton, F 10 6 Fulda, D 12 6 Verdale, F 7



SCALE OF STATUTE MILES. 0 10 20 30 40 50. SCALE OF KILOMETRES. 0 10 20 30 40 50 60 70 80.

Copyright, 1905, by Rand, McNally & Co.

MONTANA, IDAHO, AND WYOMING.



MONTANA.
 Land area, 146,310 sq. m.
 Water area, 770 sq. m.
 Pop., 770,892
 Male, 387,882
 Female, 382,910
 Native, 89,068
 Foreign, 43,096
 White, 127,271
 African, 1,440
 Chinese, 2,352
 Indian, 560

COUNTIES.
 Beaverhead, C
 Broadwater, B
 Carbon, D
 Cascade, E
 Chouteau, F
 Custer, G
 Dawson, H
 DeWilder, I
 Fergus, J
 Glacier, K
 Hill, L
 Judith, M
 Lewis and Clark, N
 Madison, O
 Mineral, P
 Mussouri, Q
 Park, R
 Petroleum, S
 Phillips, T
 Powder, U
 Prairie, V
 Richland, W
 Rosebud, X
 Sanders, Y
 Sheridan, Z
 Stillwater, AA
 Sweet Grass, AB
 Teton, AC
 Yellowstone, AD

CHIEF CITIES.
 Pop.—Thousands.
 1 Butte, 15
 2 Helena, 12
 3 Missoula, 10
 4 Livingston, 8
 5 Ammonia, 7
 6 Bozeman, 6
 7 Billings, 5
 8 Great Falls, 4
 9 Deer Lodge, 3
 10 Red Lodge, 2
 11 Phillipsburg, 1
 12 Dillon, 1
 13 Miles City, 1

Pop.—Thousands.
 1 Butte, 15
 2 Helena, 12
 3 Missoula, 10
 4 Livingston, 8
 5 Ammonia, 7
 6 Bozeman, 6
 7 Billings, 5
 8 Great Falls, 4
 9 Deer Lodge, 3
 10 Red Lodge, 2
 11 Phillipsburg, 1
 12 Dillon, 1
 13 Miles City, 1

COUNTIES.
 Ada, A
 Blaine, B
 Bluff, C
 Bannock, D
 Bear Lake, E
 Boise, F
 Blaine, G
 Blaine, H
 Blaine, I
 Blaine, J
 Blaine, K
 Blaine, L
 Blaine, M
 Blaine, N
 Blaine, O
 Blaine, P
 Blaine, Q
 Blaine, R
 Blaine, S
 Blaine, T
 Blaine, U
 Blaine, V
 Blaine, W
 Blaine, X
 Blaine, Y
 Blaine, Z
 Blaine, AA
 Blaine, AB
 Blaine, AC
 Blaine, AD

CHIEF CITIES.
 Pop.—Thousands.
 1 Boise, 12
 2 Pocatello, 8
 3 Idaho Falls, 6
 4 Arden, 4
 5 Burley, 3
 6 Elgin, 2
 7 Carey, 1
 8 Pocatello, 1
 9 Idaho Falls, 1
 10 Arden, 1
 11 Burley, 1
 12 Elgin, 1
 13 Carey, 1

COUNTIES.
 Albany, A
 Blaine, B
 Blaine, C
 Blaine, D
 Blaine, E
 Blaine, F
 Blaine, G
 Blaine, H
 Blaine, I
 Blaine, J
 Blaine, K
 Blaine, L
 Blaine, M
 Blaine, N
 Blaine, O
 Blaine, P
 Blaine, Q
 Blaine, R
 Blaine, S
 Blaine, T
 Blaine, U
 Blaine, V
 Blaine, W
 Blaine, X
 Blaine, Y
 Blaine, Z
 Blaine, AA
 Blaine, AB
 Blaine, AC
 Blaine, AD

CHIEF CITIES.
 Pop.—Thousands.
 1 Boise, 12
 2 Pocatello, 8
 3 Idaho Falls, 6
 4 Arden, 4
 5 Burley, 3
 6 Elgin, 2
 7 Carey, 1
 8 Pocatello, 1
 9 Idaho Falls, 1
 10 Arden, 1
 11 Burley, 1
 12 Elgin, 1
 13 Carey, 1

IDAHO.

Land area, 84,280 sq. m.
 Water area, 510 sq. m.
 Pop., 81,385
 Male, 38,290
 Female, 43,095
 Native, 17,455
 Foreign, 88,018
 White, 201
 African, 3,007
 Chinese, 159
 Indian, 159

COUNTIES.
 Ada, A
 Blaine, B
 Blaine, C
 Blaine, D
 Blaine, E
 Blaine, F
 Blaine, G
 Blaine, H
 Blaine, I
 Blaine, J
 Blaine, K
 Blaine, L
 Blaine, M
 Blaine, N
 Blaine, O
 Blaine, P
 Blaine, Q
 Blaine, R
 Blaine, S
 Blaine, T
 Blaine, U
 Blaine, V
 Blaine, W
 Blaine, X
 Blaine, Y
 Blaine, Z
 Blaine, AA
 Blaine, AB
 Blaine, AC
 Blaine, AD

CHIEF CITIES.
 Pop.—Thousands.
 1 Boise, 12
 2 Pocatello, 8
 3 Idaho Falls, 6
 4 Arden, 4
 5 Burley, 3
 6 Elgin, 2
 7 Carey, 1
 8 Pocatello, 1
 9 Idaho Falls, 1
 10 Arden, 1
 11 Burley, 1
 12 Elgin, 1
 13 Carey, 1

COUNTIES.
 Albany, A
 Blaine, B
 Blaine, C
 Blaine, D
 Blaine, E
 Blaine, F
 Blaine, G
 Blaine, H
 Blaine, I
 Blaine, J
 Blaine, K
 Blaine, L
 Blaine, M
 Blaine, N
 Blaine, O
 Blaine, P
 Blaine, Q
 Blaine, R
 Blaine, S
 Blaine, T
 Blaine, U
 Blaine, V
 Blaine, W
 Blaine, X
 Blaine, Y
 Blaine, Z
 Blaine, AA
 Blaine, AB
 Blaine, AC
 Blaine, AD

CHIEF CITIES.
 Pop.—Thousands.
 1 Boise, 12
 2 Pocatello, 8
 3 Idaho Falls, 6
 4 Arden, 4
 5 Burley, 3
 6 Elgin, 2
 7 Carey, 1
 8 Pocatello, 1
 9 Idaho Falls, 1
 10 Arden, 1
 11 Burley, 1
 12 Elgin, 1
 13 Carey, 1

COUNTIES.
 Albany, A
 Blaine, B
 Blaine, C
 Blaine, D
 Blaine, E
 Blaine, F
 Blaine, G
 Blaine, H
 Blaine, I
 Blaine, J
 Blaine, K
 Blaine, L
 Blaine, M
 Blaine, N
 Blaine, O
 Blaine, P
 Blaine, Q
 Blaine, R
 Blaine, S
 Blaine, T
 Blaine, U
 Blaine, V
 Blaine, W
 Blaine, X
 Blaine, Y
 Blaine, Z
 Blaine, AA
 Blaine, AB
 Blaine, AC
 Blaine, AD

CHIEF CITIES.
 Pop.—Thousands.
 1 Boise, 12
 2 Pocatello, 8
 3 Idaho Falls, 6
 4 Arden, 4
 5 Burley, 3
 6 Elgin, 2
 7 Carey, 1
 8 Pocatello, 1
 9 Idaho Falls, 1
 10 Arden, 1
 11 Burley, 1
 12 Elgin, 1
 13 Carey, 1

COUNTIES.
 Albany, A
 Blaine, B
 Blaine, C
 Blaine, D
 Blaine, E
 Blaine, F
 Blaine, G
 Blaine, H
 Blaine, I
 Blaine, J
 Blaine, K
 Blaine, L
 Blaine, M
 Blaine, N
 Blaine, O
 Blaine, P
 Blaine, Q
 Blaine, R
 Blaine, S
 Blaine, T
 Blaine, U
 Blaine, V
 Blaine, W
 Blaine, X
 Blaine, Y
 Blaine, Z
 Blaine, AA
 Blaine, AB
 Blaine, AC
 Blaine, AD

CHIEF CITIES.
 Pop.—Thousands.
 1 Boise, 12
 2 Pocatello, 8
 3 Idaho Falls, 6
 4 Arden, 4
 5 Burley, 3
 6 Elgin, 2
 7 Carey, 1
 8 Pocatello, 1
 9 Idaho Falls, 1
 10 Arden, 1
 11 Burley, 1
 12 Elgin, 1
 13 Carey, 1

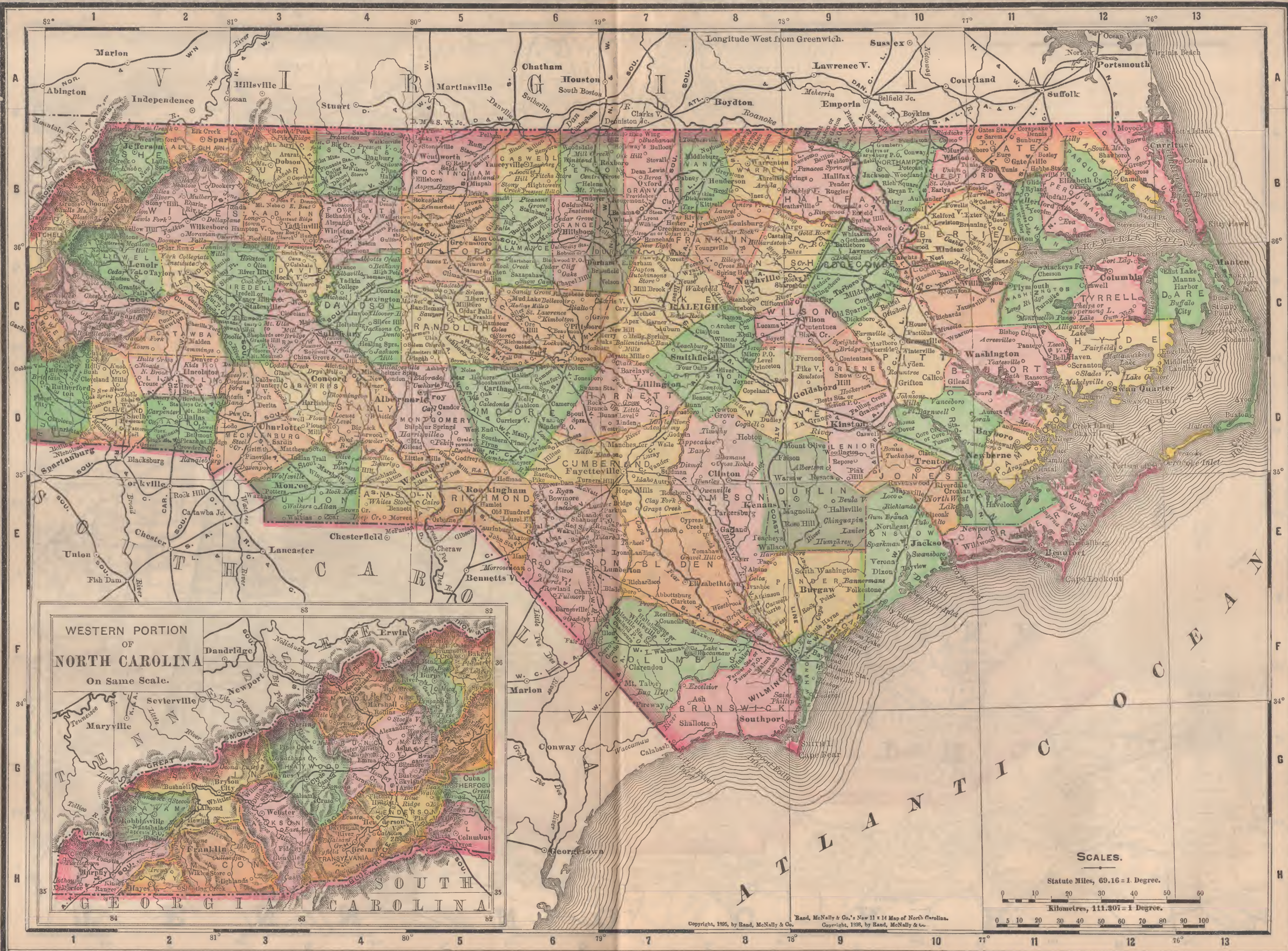
Land area, 48,859 sq. m.
Water area, 3,670 sq. m.
Pop., 3,670,947
Native, 818,748
Foreign, 8,702
White, 1,058,882
African, 561,018
Chinese, 382
Japanese, 154
Indian, 154

COUNTIES.

- Alamance B 6
- Alexander C 2
- Alston B 2
- Anson E 4
- Ashe D 11
- Beaufort B 10
- Bertie B 10
- Bladen E 7
- Brunswick F 8
- Burke C 1
- Camden B 12
- Carteret E 11
- Caswell B 6
- Catawba C 2
- Chatham C 6
- Cherokee H 1
- Choctaw H 11
- Clay H 2
- Cleveland D 1
- Columbus F 7
- Craven D 10
- Cumberland B 6
- Curry C 13
- Dare C 13
- Davidson C 4
- Dayton C 3
- DeWitt C 3
- Durham E 9
- Durham E 9
- Edgemont C 9
- Edgecombe C 9
- Forsyth B 4
- Franklin B 8
- Gaston D 11
- Gates B 11
- Graham C 2
- Granville B 7
- Greene D 9
- Guilford B 5
- Halifax B 9
- Harnett D 7
- Haywood G 3
- Henderson G 4
- Hertford B 10
- Hyde C 12
- Iredell C 3
- Jackson G 3
- Johnston C 8
- Jones D 10
- Lenoir D 9
- Lincoln D 2
- Madison F 4
- Madison F 4
- Marion C 10
- Mecklenburg D 3
- Mitchell F 5
- Montgomery D 5
- Moore C 8
- Morgan C 8
- New Hanover F 9
- Northampton B 10
- Onslow E 10
- Orange B 6
- Perquimans B 12
- Pasquotank B 12
- Pender B 12
- Perquimans B 12
- Person B 5
- Pitt C 10
- Polk H 5
- Randolph C 5
- Richmond E 5
- Robeson E 6
- Rockingham B 5
- Rowan C 3
- Sampson D 1
- Saunderland D 8
- Stanhope B 4
- Stokes B 3
- Swain B 3
- Transylvania G 2
- Tryon H 4
- Tyrrell C 12
- Union B 8
- Van Duse B 8
- Vance C 7
- Warren B 8
- Washington C 11
- Wayne B 1
- Wilkes B 2
- Wilson C 9
- Yadkin C 9
- Yancey B 3
- Zachary F 5

CHIEF CITIES.

- Pop. - Thousands.
- 1 Raleigh C 78
- 2 Wilmington C 78
- 3 Charlotte C 78
- 4 Asheville G 4



NORTH CAROLINA.

Pop. - Thousands.

- 1 Winston B 4
- 2 Durham C 4
- 3 Charlotte C 78
- 4 Fayetteville B 8
- 5 Henderson B 9
- 6 Greensboro C 11
- 7 Elizabeth B 12
- 8 Raleigh C 78
- 9 Oxford B 7
- 10 Statesville C 8
- 11 Edenton B 11
- 12 Hickory C 9
- 13 Greenville C 10
- 14 Tarboro C 9
- 15 Monroe B 3
- 16 Manteo B 3
- 17 Kinston D 3
- 18 Raleigh C 78
- 19 Wilmington C 78
- 20 Charlotte C 78
- 21 Asheville G 4
- 22 Franklinville C 5

Copyright, 1935, by Rand, McNally & Co. New 11 x 14 Map of North Carolina. Copyright, 1938, by Rand, McNally & Co.

NORTH DAKOTA, SOUTH DAKOTA, AND NEBRASKA.

NORTH DAKOTA

Land area, 70,195 sq. m.
 Water area, 600 sq. m.
 Pop., 182,719
 Male, 101,590
 Female, 81,129
 Native, 101,288
 Foreign, 81,431
 White, 182,123
 African, 373
 Chinese, 28
 Japanese, 191
 Indian, 1

COUNTIES.

Barnes 13
 Benson 1
 Billings 3
 Bottineau 1
 Burleigh 3
 Cass 3
 Cavalier 1
 Dickey 2
 Eddy 2
 Emmons 3
 Foster 2
 Grand Forks 1
 Griggs 1
 Kidder 3
 LaMoure 3
 Logan 3
 McHenry 1
 McIntosh 3
 McLean 2
 Mercer 2
 Morton 3
 Nelson 1
 Oliver 2
 Pembina 1
 Pierce 1
 Ramsey 1
 Ransom 3
 Richland 3
 Rolette 1
 Sargent 1
 Stark 3
 Steele 1
 Stutsman 3
 Towner 1
 Traill 2
 Walsh 1
 Ward 1
 Wells 2
 Williams 1

CHIEF CITIES.

Pop.—Thousands.
 6 Fargo J 3
 5 Grand Forks J 2
 2 Jamestown H 3
 2 Bismarck F 3
 2 Grafton J 1
 2 Wahpeton J 3
 1 Mandan F 3

Pop.—Hundreds.

9 Lisbon I 3
 9 Dickinson D 3
 8 Devils Lake H 1
 8 Casselton H 1
 8 Ellendale H 1
 7 Pembina J 1
 6 Minot E 1
 6 New Rockford H 2
 6 Larimore J 2
 5 Park River F 1
 5 Grandin H 2
 5 Bottineau F 1
 5 Rugby G 1
 4 Churches H 1
 4 Ferry H 1
 4 Minnewaukon G 1
 4 Oakes I 3
 4 Cooperstown I 2
 4 Hankinson J 3
 3 Neche I 1
 3 La Moure H 3

SOUTH DAKOTA

Land area, 76,850 sq. m.
 Water area, 800 sq. m.
 Pop., 330,975
 Male, 179,384
 Female, 151,591
 Native, 244,891
 Foreign, 86,084

COUNTIES.

Armstrong E 5
 Aurora H 6
 Beadle 15
 Bonhomme 17
 Broomfield 4
 Brookings 12
 Brown 14
 Brule H 6
 Buffalo H 5
 Butte C 5
 Campbell G 4
 Charles Mix D 4
 Deuel D 4
 Clark 15
 Clay J 7
 Codrington J 4
 Custer C 6
 Davison 16
 Day 14
 Deuel D 5
 Dewey J 5
 Douglas H 6
 Edmunds G 4
 Ewing C 6
 Fall River C 4
 Faulk H 4
 Grant J 4
 Gregory H 6
 Hamlin H 6
 Hand H 5
 Hanson 16
 Harding C 4
 Hughes G 5
 Hutchinson 16
 Hyde G 5
 Jackson E 4
 Jerauld H 6
 Kingsbury J 5
 Lake J 5
 Lawrence C 5
 Lincoln J 6
 Lugenbeel E 6
 Lyman E 6
 McCook H 6
 McPherson H 4
 Marshall 14
 Martin D 4
 Meade D 4
 Meyer F 6
 Miner 16
 Minnehaha J 6
 Moody H 6
 Morton D 6
 Potter G 4
 Pratt F 6
 Presho C 6
 Rinehart D 4
 Roberts J 4
 Sanborn H 6
 Schassne E 5
 Scott D 5
 Spink H 6
 Stanley H 6
 Sully H 6
 Teton H 6
 Tripp H 6
 Turner H 6
 Union H 6
 Valerius H 6
 Webster H 6
 Wheeler H 6
 Woodbury H 6
 Woodward H 6
 York H 6

CITIES.

Pop.—Thousands.
 10 Rapid City J 3
 9 Sioux Falls J 3
 8 Pierre F 3
 7 Watertown J 3
 6 Vermillion J 3
 5 Brookings J 3
 4 Hot Springs J 3
 3 Canton J 6
 2 Elk Point J 7
 1 Scotland I 6
 1 Eureka G 4

S. DAKOTA

(Continued)

Counties.

Stanley F 5
 Sterling E 5
 Sully G 5
 Tripp G 6
 Turner J 7
 Union J 7
 Wagner D 4
 Walworth G 4
 Washabaugh E 6
 Washington D 6
 Yankton J 7
 Ziebach D 6

CHIEF CITIES.

Pop.—Thousands.
 9 Sioux Falls, J 3
 4 Lead, C 5
 4 Deadwood, C 5
 4 Yankton, J 7
 3 Aberdeen, H 4
 3 Watertown, J 3
 3 Mitchell, I 6
 3 Huron, I 5
 2 Madison, J 6
 2 Rapid City, C 5
 2 Pierre, F 3
 2 Vermillion, J 7
 2 Brookings, J 5
 2 Hot Springs, C 6
 2 Canton, J 6
 1 Elk Point, J 7
 1 Scotland, I 6
 1 Eureka, G 4

Pop.—Hundreds.

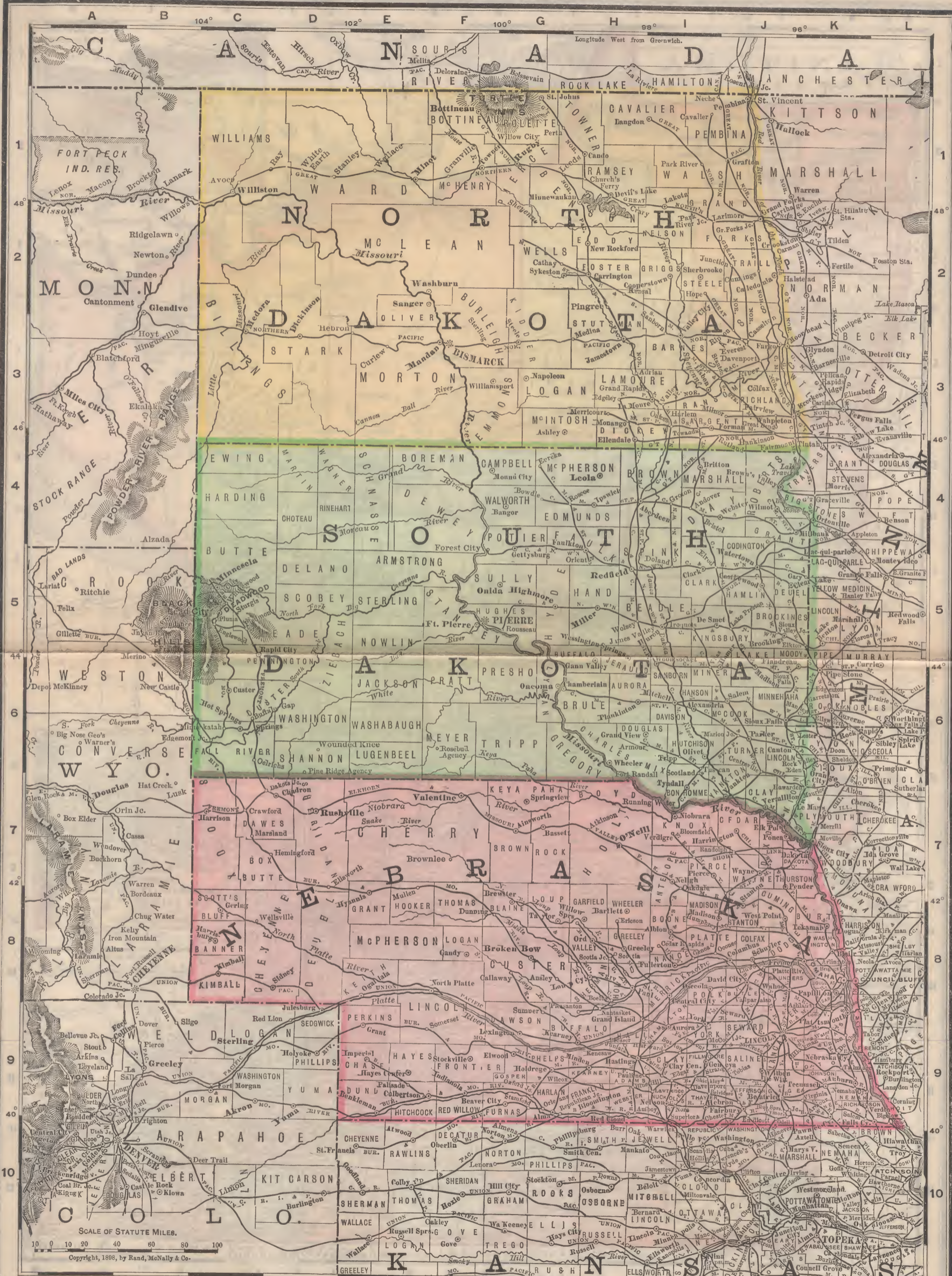
9 Chamberlain G 6
 9 Milbank K 4
 9 Redfield H 5
 9 Parker J 6
 9 Tyndall I 7
 8 Sturgis C 5
 8 Webster J 4
 8 Custer C 6
 8 Centerville, J 6
 8 Armour H 6
 7 Fladreau, I 5
 6 Alexandria, I 6
 6 Grotton, I 4
 6 Salem, J 6
 6 Woonsocket, E 5
 6 Central City, C 5
 5 De Smet, I 5
 5 Britton, I 4
 5 Plankinton, H 6
 5 Miller H 5
 5 Clark I 5
 4 Faulkton, H 4
 4 Elkhorn, H 4
 4 Edgemont, C 6
 4 Gettysburg, G 4
 4 Lake Preston J 5

NEBRASKA.

Land area, 76,840 sq. m.
 Water area, 670 sq. m.
 Pop., 1,038,911
 Male, 572,821
 Female, 466,090
 Native, 856,368
 Foreign, 182,543
 White, 1,038,811
 African, 8,913
 Chinese, 214
 Japanese, 19
 Indian, 2,893

COUNTIES.

Adams H 9
 Antelope I 7
 Banner G 8
 Blaine G 8
 Boone I 8
 Box Butte C 7
 Boyd H 7
 Brown G 7
 Buffalo H 9
 Burr K 8
 Butler J 5
 Cass C 5
 Cedar J 7
 Chase E 9
 Cherry E 7
 Cheyenne C 8
 Clay I 9
 Colfax I 8
 Cummings G 1
 Custer K 1
 Dakota K 1
 Dawes C 7
 Dawson G 9
 Deuel D 5
 Dixon J 9
 Dodge J 8
 Douglas K 8
 Dundy H 8
 Fillmore I 9
 Franklin H 9
 Frontier F 9
 Furnas G 9
 Gage J 9
 Garfield H 8
 Gosper G 9
 Grant G 8
 Greeley H 8
 Hall H 9
 Hamilton I 9
 Harlan G 9
 Hayes E 9
 Hitchcock E 9
 Holt H 7
 Hooker H 8
 Howard H 8
 Jefferson J 9
 Johnson K 9
 Kearney I 9
 Keith E 8
 Keyapa G 7
 Kimball C 8
 Knox J 7
 Lancaster J 9
 Lincoln F 8
 Logan F 8
 Loup G 8
 McPherson E 8
 Madison I 8
 Merrick I 8
 Nemaha K 10
 Nuckolls I 9
 Otoe K 9
 Pawnee K 9
 Perkins E 9
 Phelps G 9
 Pierce I 7
 Platte I 8
 Polk I 8
 Red Willow F 9
 Rock G 7
 Saline J 9
 Sarpy K 8
 Saunders J 8
 Scotts Bluff C 8
 Seward J 9
 Sheridan D 7
 Sherman H 8
 Sioux C 7
 Stanton J 8
 Thayer I 9
 Thomas F 8
 Thurston J 7
 Valley H 8
 Washington K 8
 Wayne H 8



NORTH DAKOTA

Land area, 70,195 sq. m.

Water area, 600 sq. m.

Pop., 182,719

Male, 101,590

Female, 81,129

Native, 101,288

Foreign, 81,431

White, 182,123

African, 373

Chinese, 28

Japanese, 191

Indian, 1

COUNTIES.

Barnes 13

Benson 1

Billings 3

Bottineau 1

Burleigh 3

Cass 3

Cavalier 1

Dickey 2

Eddy 2

Emmons 3

Foster 2

Grand Forks 1

Griggs 1

Kidder 3

LaMoure 3

Logan 3

McHenry 1

McIntosh 3

McLean 2

Mercer 2

Morton 3

Nelson 1

Oliver 2

Pembina 1

Pierce 1

Ramsey 1

Ransom 3

Richland 3

Rolette 1

Sargent 1

Stark 3

Steele 1

Stutsman 3

Towner 1

Traill 2

Walsh 1

Ward 1

Wells 2

Williams 1

CHIEF CITIES.

Pop.—Thousands.

6 Fargo J 3

5 Grand Forks J 2

2 Jamestown H 3

2 Bismarck F 3

2 Grafton J 1

2 Wahpeton J 3

1 Mandan F 3

Pop.—Hundreds.

9 Lisbon I 3

9 Dickinson D 3

8 Devils Lake H 1

8 Casselton H 1

8 Ellendale H 1

7 Pembina J 1

6 Minot E 1

6 New Rockford H 2

6 Larimore J 2

5 Park River F 1

5 Grandin H 2

5 Bottineau F 1

5 Rugby G 1

4 Churches H 1

4 Ferry H 1

4 Minnewaukon G 1

4 Oakes I 3

4 Cooperstown I 2

4 Hankinson J 3

3 Neche I 1

3 La Moure H 3

SOUTH DAKOTA

Land area, 76,850 sq. m.

Water area, 800 sq. m.

Pop., 330,975

Male, 179,384

Female, 151,591

Native, 244,891

Foreign, 86,084

COUNTIES.

Armstrong E 5

Aurora H 6

Beadle 15

Bonhomme 17

Broomfield 4

Brookings 12

Brown 14

Brule H 6

Buffalo H 5

Butte C 5

Campbell G 4

Charles Mix D 4

Deuel D 4

Clark 15

Clay J 7

Codrington J 4

Custer C 6

Davison 16

Day 14

Deuel D 5

Dewey J 5

Douglas H 6

Edmunds G 4

Ewing C 6

Fall River C 4

Faulk H 4

Grant J 4

Gregory H 6

Hamlin H 6

Hand H 5

Hanson 16

Harding C 4

Hughes G 5

Hutchinson 16

Hyde G 5

Jackson E 4

Jerauld H 6

Kingsbury J 5

Lake J 5

Lawrence C 5

Lincoln J 6

Lugenbeel E 6

Lyman E 6

McCook H 6

McPherson H 4

Marshall 14

Martin D 4

Meade D 4

Meyer F 6

Miner 16

Minnehaha J 6

Moody H 6

Morton D 6

Potter G 4

Pratt F 6

Presho C 6

Rinehart D 4

Roberts J 4

Sanborn H 6

Schassne E 5

Scott D 5

Spink H 6

Stanley H 6

Sully H 6

Teton H 6

Tripp H 6

Turner H 6

Union H 6

Valerius H 6

Webster H 6

Wheeler H 6

Woodbury H 6

Woodward H 6

York H 6

CITIES.

Pop.—Thousands.

10 Rapid City J 3

9 Sioux Falls J 3

8 Pierre F 3

7 Watertown J 3

6 Vermillion J 3

6 Brookings J 5

6 Hot Springs C 6

6 Canton J 6

6 Elk Point J 7

6 Scotland I 6

6 Eureka G 4

NEW HAMPSHIRE.

NEW HAMPSHIRE

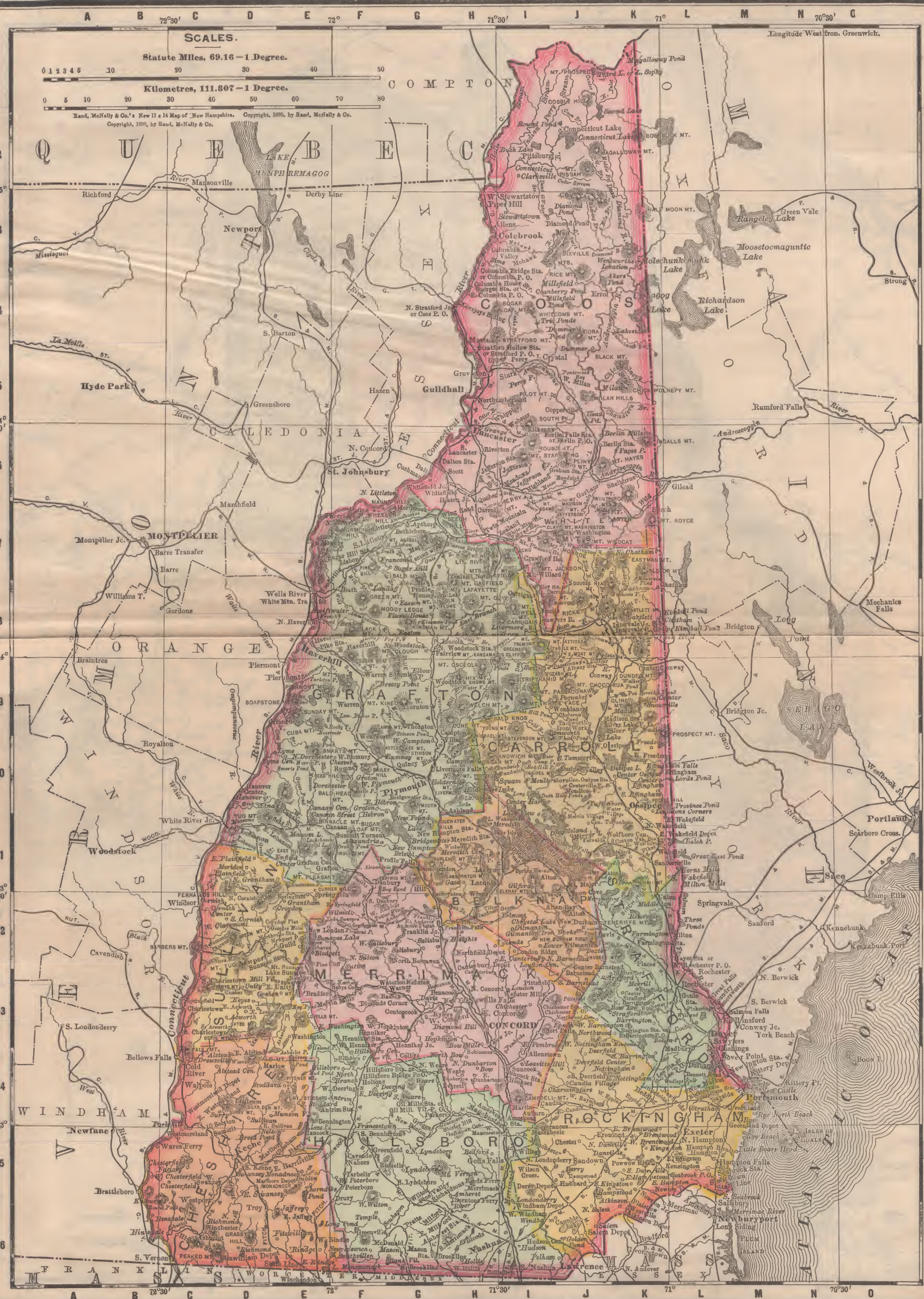
Land area, 9,005 sq. m. Water area, 300 sq. m. Pop. 376,530 Male 186,566 Female 189,964 Native 304,190 Foreign 72,340 White 375,840 African 614 Chinese 58 Japanese 22 Indian 16

COUNTIES.

Belknap J 12 Carroll J 10 Cheshire C 15 Coos J 4 Grafton H 9 Hillsboro H 15 Merrimack H 13 Rockingham K 14 Strafford K 13 Sullivan E 12

CHIEF CITIES.

Pop.—Thousands. 41 Manchester—H 14 19 Nashua—H 16 17 Concord—L 13 13 Dover—L 13 10 Portsmouth—M 14 7 Keene—D 15 7 Rochester—L 13 6 Somersworth—M 13 6 Laconia—H 11 6 Claremont—C 12 4 Exeter—L 15 4 Franklin—G 12 4 Lebanon—D 11 3 Lancaster—H 6 3 Littleton—G 7 3 Pembroke—L 14 3 Farmington—K 12 3 Wolfboro—J 11 3 Milford—G 16 3 Franklin Falls—H 12 3 Berlin—J 6 3 New Market—L 14 3 Lakeport—H 11 3 Newport—D 12 3 Pittsfield—L 13 3 Derry—J 15 3 Winchester—C 16 3 Haverhill—E 8 3 Peterboro—F 15 3 Suncook—L 14 3 Conway—J 9 3 Hinsdale—C 14 3 Walpole—C 14 2 Hillsboro—F 14 2 Lisbon—F 7 2 Whitefield—H 6 2 Goff's town—H 14 2 Hooksett—L 14 2 Plymouth—G 10 2 Wilton—G 15 2 Penacook—H 13 2 Hanover—D 10 2 Hopkinton—G 13 2 Salem—J 16 2 Colebrook—J 3 2 Epping—K 14 2 Gorham—J 6 2 Marlboro—D 15 2 Seabrook—L 15 2 Milton—L 12 2 Ossipee—K 10 2 Swanzey—D 15 2 Weare—G 14 2 Bristol—G 11 2 Tilton—H 12 2 Wakefield—K 11 2 Boscaawen—G 13 1 Northwood—J 13 1 Allenstown—E 14 1 Jaffery—L 16 1 Charles town—C 13 1 Enfield—E 11 1 Canaan Center—E 10 1 Barrington—K 13 1 Hillsboro Bridge—F 14 1 Henniker—F 13 1 Warner—G 13 1 Alton—J 12 1 Northumberland—H 5 1 Hampton—L 15 1 Strafford—K 13 1 Sandwich—I 10 1 Salmon Falls—M 13 1 Bethlehem—G 17 1 Barnstead—J 13 1 Greenville—E 11 1 Andover—G 12 1 Bartlett—J 8 1 Whitefield Junction—G 6 1 Londonderry—J 15 1 Deerfield—J 14 1 Gilmanston—J 12 1 Berlin Mills—K 6 1 Ashland—H 11 1 Plainfield—D 11 1 Lyme—E 10 1 Belmont—J 12 1 Raymond—J 14 1 Stratford—H 5 1 Fitzwilliam Depot—D 16 1 Kingston—K 15 1 Candia—L 14 1 Bedford—H 15 1 Hudson—J 16 1 Andover—G 12 1 Flatow—K 16 1 New Boston—G 15 1 Newton—K 15 1 Jefferson—J 7 1 Amherst—H 15 1 Chesterfield—C 15 1 Moultonboro—J 10 1 Milan—K 5 1 Sambornton—H 12 1 Tamworth—J 10 1 W. Concord—H 13 1 Stewartstown—J 3 1 Hollis—H 16 1 Loudon—L 13



Pop.—Thousands. 1 Woods-ville—E 8 1 Troy—D 16 1 Notting-ham—K 14 1 Rye—M 14 1 Chester—J 15 1 Cornish—C 12

Pop.—Hundreds. 9 Rumney De-pot—F 10 9 Bath—F 8 9 Milton Mills—L 11 9 Alstead—D 14 9 E. Concord—H 13 9 Wilmot—F 12 8 E. Rochester—L 13 8 Warren—F 9 8 Meredith—I 11 8 Sunapee—E 12 7 N. Conway—J 8 7 Derry Depot—L 15 7 New Ipswich—F 16 7 Drevsville—C 14 7 Groveton—H 5 7 Alexandria—H 11 7 S. Seabrook—M 15 7 Bradford—E 13 7 W. Swan-zev—C 15 6 Harrisville—E 15 6 Hampton Falls—M 15 6 E. Jaffery—E 16 6 S. New Market—L 14 6 Frances-town—F 15 6 Coos—H 4 6 Canaan—F 11 6 Washington—E 13 6 Fremont—K 15 6 Freedom—K 10 6 N. Hamp-ton—L 15 6 New Lon-don—E 12 6 W. Lebanon—D 11 6 W. Peterboro—F 15 6 Salem Depot—J 16 6 Orford—E 9 6 Campton Village—H 10 6 North Weare—G 14 6 Gilmanton Iron Works—J 12 6 Center Har-bor—L 10 6 Potter Place—F 12 6 N. Haverhill—E 8 6 Brentwood—K 15 6 Danbury—F 11 6 Rumney—G 10 6 Buntington—F 14 6 Center Con-way—K 9 6 Durham—L 14 6 Marlow—D 14 6 Piermont—E 9 6 Westmore-land—C 15 6 S. Wolfboro—J 11 6 Madison—K 9 6 Contoo-cook—G 13 6 Chester-factory—C 15 6 Franconia—G 7 6 W. Stewart- town—J 3 6 Grantham—E 12 6 Goffstown Center—H 14 6 Sugar Hill—G 7 6 Westmore- land—C 15 6 Hill—G 11 6 Center Sand-wich—I 10 6 Swiftwater—E 8 6 Dover Point—N 14 6 Orfordville—E 9 6 Gonc—L 13 6 Greenfield—F 15 6 Alton Bay—J 12 6 Guild—E 12 6 S. Lynde-boro—G 15 6 Jackson—G 15 6 Westport—C 15 6 W. Notting-ham—J 14 6 Bow—H 14 6 E. Andover—G 12 6 Hancock—E 13 6 Parkhill—C 15 6 Brookline—H 16 6 Sutton—F 13 6 Union—K 12 6 Richmond—D 16 6 E. Swanzey—D 15 6 Auburn—L 14 6 Dunbarton—H 14 6 Greenland—M 14 6 Canterbury—H 13 6 Melvin Vil-lage—J 11 6 Parkhill—C 15 6 Intervale—K 8 6 Pelham—L 16 6 Wentworth—F 10 6 Center Barn-stead—J 13 6 Sandown—J 15 6 Centerville—H 11 6 E. Weare—H 14 6 N. London-derry—J 15 6 S. Acworth—C 13 6 Stratham—L 14 6 The Weir—H 11 6 E. Pembroke—L 14 6 Hampstead—K 13 6 Monroe—F 7 6 Rye Beach—M 15 6 Temple—F 16 6 Meriden—D 11 6 N. Salem—J 16 6 E. Westmore-land—C 14 6 Dublin—E 15 6 E. Kingston—L 15 6 Pittsburg—L 12 6 S. Tamworth—J 10

NEW JERSEY.

NEW JERSEY

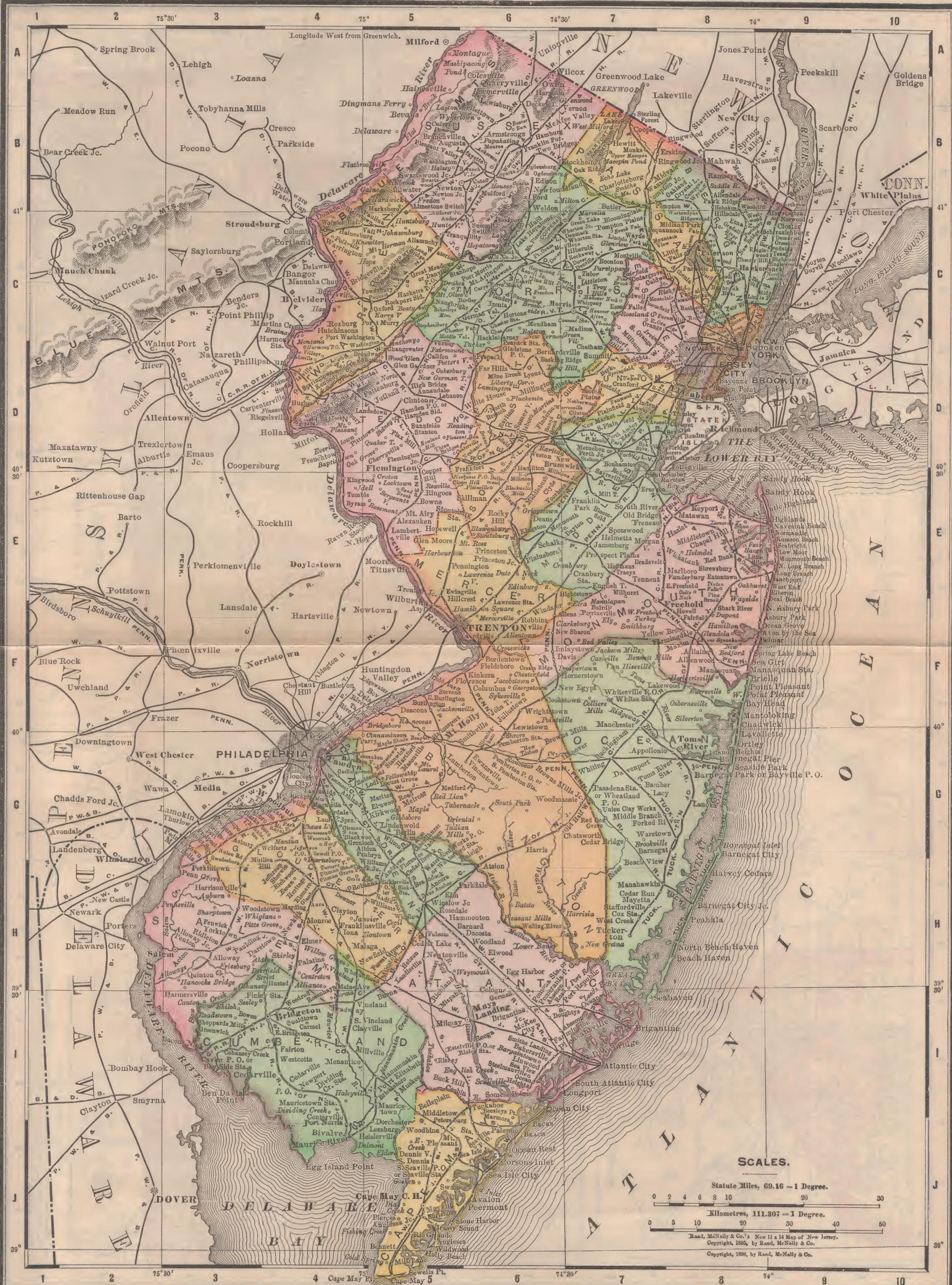
Land area, 7,455 sq. m.
Water area, 360 sq. m.
Pop. '95, 1,672,942
Population, 1890,
Male, 720,819
Female, 724,114
Native, 1,115,938
Foreign, 328,975
White, 1,396,581
African, 47,638
Chinese, 608
Japanese, 22
Indian, 84

COUNTIES.

Atlantic.....H 6
Bergen.....C 8
Burlington...G 1
Camden.....G 4
Cape May....J 5
Cumberland..I 4
Essex.....C 7
Gloucester..H 4
Hudson.....D 8
Hunterdon...D 5
Mercer.....E 6
Middlesex..E 7
Monmouth..F 7
Morris.....C 6
Ocean.....G 7
Passaic.....B 7
Salem.....H 3
Somerset...D 6
Sussex.....B 6
Union.....D 7
Warren.....C 5

CHIEF CITIES.

Pop.—Thousands.
215 Newark...D 8
182 Jersey City
97 Paterson...C 8
63 Camden...G 4
62 Trenton...F 6
54 Hoboken...D 9
43 Elizabeth...D 8
22 Orange...C 8
20 Bayonne...D 8
20 New Brunswick...E 7
18 Atlantic City
17
18 Passaic...C 8
13 Bridgeton...I 4
13 Plainfield...D 7
13 Perth
11 Amboy...D 8
11 Weehawken...C 9
10 E. Orange...C 8
10 Millville...I 4
10 Morristown...C 7
9 Phillipsburg...D 4
8 Burlington...D 5
8 Rahway...D 7
7 Long Branch...E 9
7 Hackensack...C 9
6 Gloucester...G 4
6 Mount Holly...G 5
6 Bloomfield...C 8
6 Salem...H 3
6 S. Amboy...E 7
5 Lambertville...E 5
5 Somerville...D 6
4 Bordentown...F 6
4 Red Bank...E 8
4 Woodbury...G 4
4 Hammonton...H 5
4 Vineland...I 4
4 Dover...C 6
4 Washington...D 5
3 Princeton...E 6
3 Kepton...E 8
3 Montclair...C 8
3 Boonton...C 7
3 S. Orange...D 7
3 Newton...B 5
3 Asbury Park...F 9
3 Freehold...F 8
3 Carlstadt...C 8
3 Ocean Grove...F 9
3 Raritan...D 6
3 Haddonfield...G 4
2 Hackensack...C 5
2 Englewood...C 9
2 Moorestown...G 5
2 Rutherford...G 5
2 Cape May...K 5
2 Flemington...D 5
2 Swedesboro...H 3
2 Boundbrook...D 6
2 Clinton...D 5
2 Beverly...F 5
2 Irvington...D 8
2 Hightstown...E 7
2 Belleville...F 8
2 Clayton...H 4
2 Toms River...G 8
2 Belvidere...C 4
2 Madison...C 7
2 Matawan...E 8
2 Williams...H 5
2 Manasquan...F 8
1 Manasquan...F 7
1 Fort Lee...C 9
1 South River...E 7
1 Egg Harbor...H 6
1 Westfield...C 7
1 Hibernia...C 7
1 Metuchen...D 7
1 Penn Grove...H 3
1 Woodbridge...D 8
1 Rockaway...C 7
1 Elmer...H 4
1 Merchantville...G 4
1 Deckertown...B 6
1 Tenafly...C 9
1 Glassboro...H 4
1 Tuckerton...H 7

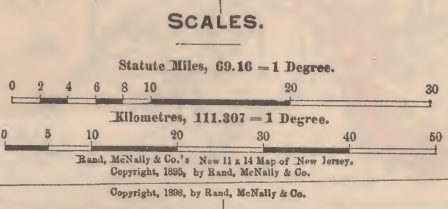


Pop.—Thousands.

1 Summit	...D 7
1 Junction	...D 5
1 Medford	...G 5
1 Florence	...F 6
1 Point Pleasant	...F 8
1 Dunellen	...D 7
1 Kodaville	...I 4
1 Millburn	...D 7
1 Frenchtown	...D 4
1 Arlington	...C 8
1 Barnegat	...G 7
1 Allentown	...F 6
1 Chester	...C 6
1 Port Norris	...J 3
1 Little Falls	...C 8
1 Springfield	...D 7

Pop.—Hundreds.

9 Atlantic	...F 8
9 Highlands	...E 8
9 Pleasantville	...F 7
9 Riverside	...F 5
9 Franklin Furnace	...B 6
9 New Egypt	...F 7
9 Pennington	...E 5
9 Fausburg	...C 8
9 New Gretna	...H 7
9 Farmingdale	...F 8
9 Roselle	...D 7
9 Cape May C. H.	...H 5
9 Dennisville	...J 5
9 Alloway	...H 3
8 Blairstown	...C 5
8 Titusville	...E 5
8 Pemberton	...G 6
8 Berlin	...G 5
8 Palmyra	...F 4
8 Oxford	...C 5
8 Seabright	...E 9
8 Ledl	...C 8
8 Turkey	...F 7
8 Mays Landing	...I 6
8 Closter	...C 9
8 Chatham	...D 7
8 Belmar	...F 9
8 Sea Isle City	...J 6
8 Port Oram	...C 6
8 Milford	...D 4
8 Cranbury	...E 7
7 High Bridge	...D 5
7 Sayreville	...E 7
7 Vincentown	...D 6
7 Lumberton	...G 5
7 Columbus	...F 6
7 Dividing Creek	...I 4
7 Tuckahoe	...I 6
7 Riverton	...F 4
7 Butler	...B 7
7 New Durham	...C 9
7 Oceanic	...E 8
7 Stanhope	...C 6
7 Manchester	...G 7
7 Winslow	...H 5
7 Eatontown	...E 8
6 Bloomsbury	...D 4
6 Osbornville	...F 8
6 Ramsey	...B 8
6 Hamburg	...B 6
6 Stockton	...E 5
6 Caldwell	...C 7
6 Bridgeton	...G 3
6 New Market	...C 7
6 Mauricetown	...I 5
6 Mantua	...G 4
6 Navesink	...E 8
6 Ogdensburg	...D 6
6 Woodstown	...H 3
6 Manahawkin	...H 7
5 Englishtown	...E 7
5 Collingswood	...G 4
5 Linwood	...G 6
5 German Valley	...C 6
5 Scotch Plains	...D 7
5 West Creek	...H 7
5 Stewartsville	...C 7
5 Whippany	...D 7
5 Cranford	...D 7
5 Newfoundland	...B 6
5 Spring Lake Beach	...F 9
5 Absecon	...I 7
5 Sparta	...B 6
5 Carteret	...D 6
5 Garfield	...C 7
5 Linden	...D 7
5 Magnolia	...G 4
5 Mendham	...C 6
5 Newport	...I 4
5 Pedricktown	...G 3
5 Leesburg	...G 3
5 Greenwich	...I 3
5 Branchville	...D 5
5 Rivervale	...B 8
5 Port Elizabeth	...I 5
5 Glen Gardner	...D 5
5 Hightsville	...D 4
5 Fieldsboro	...F 8
5 Fairview	...C 6
5 Spotswood	...E 7
5 Marlton	...G 5
5 Bloomingdale	...C 7
5 Westwood	...C 8
5 Lebanon	...D 5
5 Delanco	...F 5
5 Pompton	...B 8
5 Flanders	...C 6
5 Little Ferry	...C 8
5 Yardville	...F 6
5 Crosswicks	...F 6
5 E. Millstone	...E 6
5 Kingston	...E 6
5 Van Hiseville	...F 7
5 Ocean City	...I 6
5 Newfield	...H 5
5 Basking Ridge	...D 6
5 Wortendyke	...C 8
4 Mullica Hill	...H 4
4 Morris Plains	...C 7
4 La Fayette	...B 6
4 Roseland	...C 7
4 S. Seaville	...J 5
4 Fair Haven	...E 8



Rand, McNally & Co.'s New 11 x 14 Map of New Jersey.
Copyright, 1895, by Rand, McNally & Co.
Copyright, 1898, by Rand, McNally & Co.

NEW MEXICO.

NEW MEXICO

Land area, 122,460 sq. m.
Water area, 120 sq. m.
Pop. 153,593

Male 83,055
Female 70,538
Native 143,384
Foreign 11,209
White 142,719
African 1,956
Chinese 861
Japanese 3
Indian 8,554

COUNTIES.

Bernalillo...E 4
Chaves...I 11
Colfax...C 10
Donna Ana...L 6
Eddy...K 11
Grant...L 2
Guadalupe...G 11
Lincoln...J 9
Mora...D 10
Rio Arriba...D 6
San Juan...D 3
San Miguel...E 10
Santa Fe...E 8
Sierra...J 5
Socorro...I 4
Taos...C 8
Union...D 13
Valencia...G 5

CHIEF CITIES.

Pop.—Thousands.

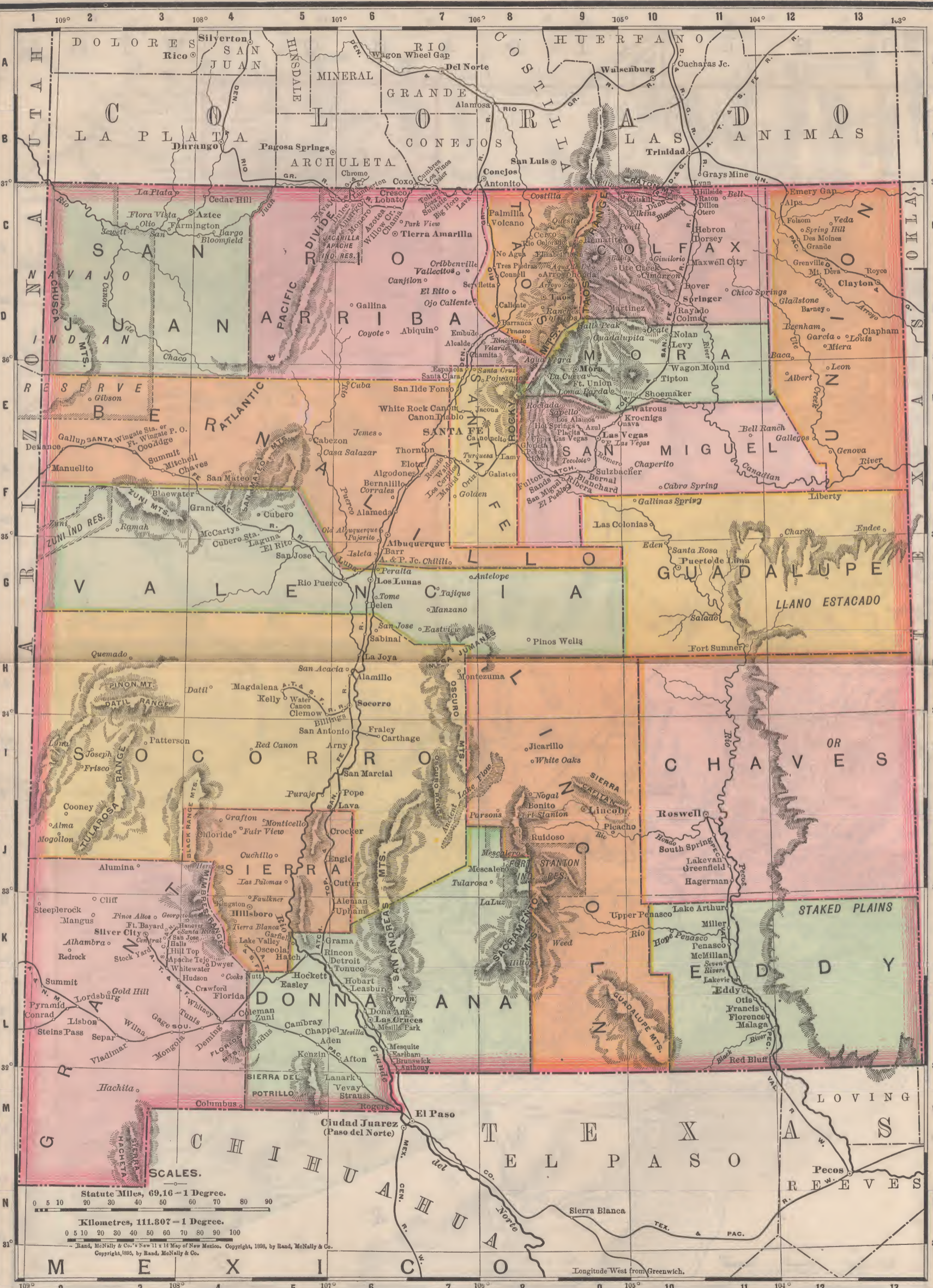
6 Santa Fe...E 7
6 Albuquerque...G 7
4 Socorro...H 6
2 Las Vegas...E 9
2 Silver City...K 8
1 Raton...C 11
1 Deming...L 4
1 Springer...D 11

Pop.—Hundreds.

9 Pinos Altos...K 8
8 Blossburg...C 10
7 San Marcial...L 6
6 Kingston...K 4
5 Hillsboro...K 4
5 Fort Bayard...K 3
4 Cerrillos...F 7
4 Chama...C 6
4 Georgetown...K 3
4 Rancho de Taos...D 9
4 White Oaks...I 8
4 Bernalillo...F 6
4 Lincoln...J 9
3 Roswell...J 10
3 Chloride...J 4
3 Clayton...D 13
3 La Joya...H 6
3 Taos...D 9
3 Eddy...L 11
3 Central...K 3
3 Fort Stanton...J 8
2 Carlisle...K 2
2 Lordsburg...L 2
2 Cimarron...D 10
2 Seven Rivers...K 11
2 Mora...D 9
2 Fort Sumner...H 11
2 Magdalena...H 5
2 Cooney...J 2
2 Wallace...F 7
2 Kelly...H 5
2 Los Lunas...G 6
2 Espanola...E 7
2 Belen...G 6
2 Folsom...O 12
1 Rincon...K 6
1 James...E 6
1 Farmington...C 3
1 Tiptonville...E 10
1 Mesilla...L 6
1 Tierra Amarilla...C 7
1 Wagon Mound...E 10
1 Elizabethtown...C 9

Pop.—Hundreds.

1 Loma Parda...E 9
1 San Antonio...I 5
1 Aztec...C 4
1 Ocate...D 10
1 Penasco...D 8
1 Alma...J 2
1 Sapello...E 9
1 Fair View...J 5
1 Pena Blanca...E 6
1 Santa Cruz...E 8
1 Tres Piedras...C 8
1 Watrous...E 10
1 Alameda...F 6
1 Arroyo Seco...D 9
1 Crookedge...E 3
1 Nogal...I 8
1 Puerto de Luna...G 11
1 Anthony...L 7
1 Lamy...F 8
1 Bonito...J 8
1 Grant...F 4
1 La Luz...K 3
1 Monticello...J 5
1 San Acacia...H 5
1 Cerro...C 8
1 Manuelfito...F 2
1 Embudo...D 7
1 Paraje...I 5
1 Peralta...G 6
1 Questa...C 9
1 Mesalero...J 8
1 Jewett...C 2
1 Bloomfield...C 4
1 Costilla...C 9
1 Arroyo Hondo...D 9
1 Laguna...G 5
1 Engle...J 6
1 Corrales...F 6
1 Fort Wingate...E 8
1 La Plata...C 3
1 Endee...F 13
1 Ute Creek...D 10
1 Cabezón...E 9
1 Chilili...G 7
1 Ramah...F 3
1 Cribbenville...C 7
1 Golden...C 7
1 Glorieta...E 8
1 Las Palomas...J 5
1 San Miguel...F 9
1 Tularosa...J 7
1 Los Alamos...E 9
1 Rosclada...E 8
1 La Cueva...E 9
1 Pajarito...G 6
1 Separ...L 3
1 El Rito...D 7
1 Steins Pass...L 2
1 Halls Peak...D 9
1 Pojuaque...E 8
1 Vallecitos...D 7
1 Datil...H 4
1 Organ...L 6
1 Sabinas...H 6
1 Chaperito...F 10
1 Gallinas Spring...F 10
1 Manzano...G 7
1 Ruidoso...J 8
1 San Mateo...F 4
1 Abiquiu...D 7
1 Tecoilote...F 9
1 Casa Salazar...F 6
1 Grafton...J 4
1 Santa Rosa...G 10
1 Cimlitorio...C 10
1 Chichillo...J 5
1 Gila...K 3
1 Guadalupta...D 9
1 Pinos Wells...H 8
1 Weed...K 9
1 Chico Springs...D 11
1 Colmor...D 11
1 Elkins...C 10
1 Las Colonias...F 10
1 Lava...J 6
1 Ojo Caliente...D 7
1 Tome...G 6
1 Upper Penasco...K 10
1 El Pueblo...F 9
1 Hatch...K 5
1 Liberty...F 12
1 Parsons...J 8
1 Quemado...H 3
1 Genova...F 13
1 Gold Hill...L 3
1 Hudson...L 4
1 Earham...L 6



SCALES.

Statute Miles, 69.16 = 1 Degree.
Kilometres, 111.807 = 1 Degree.

0 5 10 20 30 40 50 60 70 80 90

Band, McNally & Co.'s New 11 x 14 Map of New Mexico. Copyright, 1898, by Band, McNally & Co.
Copyright, 1895, by Band, McNally & Co.

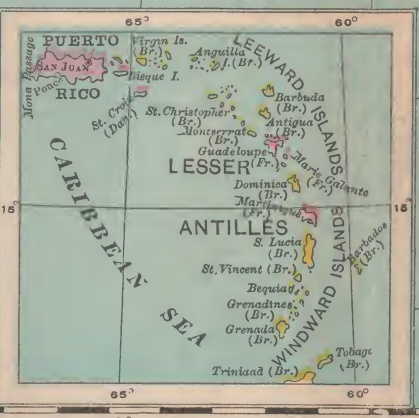
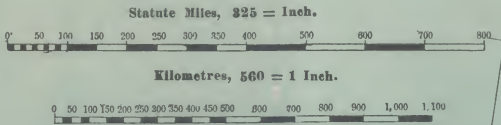
Longitude West from Greenwich.

Country	Area (sq. mi.)	Pop.
ALASKA	587,810	100,000
ARIZONA	113,910	1,000,000
CALIFORNIA	163,697	3,000,000
CANADA	3,521,454	10,000,000
CONNECTICUT	5,543	1,000,000
DELAWARE	2,488	500,000
FLORIDA	57,920	1,500,000
GEORGIA	57,920	1,500,000
ILLINOIS	142,963	3,000,000
INDIANA	116,319	2,500,000
IOWA	104,737	2,000,000
KANSAS	135,543	1,500,000
KENTUCKY	40,327	2,000,000
LOUISIANA	52,320	1,500,000
MAINE	33,094	1,000,000
MARYLAND	12,178	1,000,000
MASSACHUSETTS	8,007	1,500,000
MICHIGAN	96,716	2,500,000
MINNESOTA	225,182	2,000,000
MISSISSIPPI	52,320	1,500,000
MISSOURI	167,814	2,500,000
MONTANA	147,040	1,000,000
NEBRASKA	193,333	1,500,000
NEVADA	110,619	1,000,000
NEW HAMPSHIRE	9,349	1,000,000
NEW JERSEY	8,793	1,500,000
NEW YORK	47,155	10,000,000
NORTH CAROLINA	53,819	2,500,000
NORTH DAKOTA	130,027	1,000,000
OHIO	105,824	3,000,000
OKLAHOMA	175,447	1,500,000
OREGON	98,381	1,500,000
PENNSYLVANIA	46,054	5,000,000
RHODE ISLAND	1,545	1,000,000
SOUTH CAROLINA	52,057	1,500,000
TENNESSEE	63,027	2,500,000
TEXAS	267,780	3,000,000
VERMONT	9,444	1,000,000
VIRGINIA	60,763	3,000,000
WASHINGTON	71,322	1,500,000
WEST VIRGINIA	62,000	1,500,000
WISCONSIN	145,444	2,500,000
WYOMING	97,813	1,000,000



NORTH AMERICA

STATES



NEVADA, UTAH, AND ARIZONA.



NEVADA.	
Land area,	109,740 sq. m.
Water area,	960 sq. m.
Pop. '95	45,761
Male	29,214
Female	16,547
Native	31,055
Foreign	14,706
White	39,084
African	212
Chinese	2,833
Japanese	3
Indian	3,599

COUNTIES.	
Churchill	B 3
Douglas	A 4
Elko	E 1
Esmeralda	B 5
Eureka	D 2
Humboldt	B 1
Lander	D 3
Lincoln	F 5
Lyon	A 4
Nye	D 4
Ormsby	A 3
Storey	A 3
Washoe	A 2
White Pine	E 3

CHIEF CITIES.	
Pop.—Thousands.	
1	Virginia City
A 3	
4	Reno
A 3	
4	Carson City
A 3	
2	Eureka
D 3	
1	Austin
D 3	
1	Winnemucca
B 2	
Pop.—Hundreds.	
8	Elko
E 2	
7	Pioche
F 5	
6	Dayton
A 3	
5	Lovelocks
B 2	
4	Genoa
A 4	
4	Battle Mountain
D 2	
3	Candelaria
C 5	
3	Hawthorne
B 4	
3	Hamilton
E 3	
2	Glenbrook
A 4	
2	Belmont
D 4	
1	Ruby Hill
D 3	
1	Death
E 1	
1	Palisade
D 2	
1	Mound House
A 3	
1	Stillwater
B 3	
1	Toana
F 1	
1	Tecoma
F 4	
1	Holbrook
A 4	
1	Hiko
E 5	
1	Revelle
D 5	
1	Lewis
D 2	
1	Mill City
C 2	
1	Wabuska
A 3	
1	Rye Patch
B 2	

UTAH.	
Land area,	82,190 sq. m.
Water area,	2,780 sq. m.
Pop. '95	247,324
Male	126,808
Female	120,524
Native	194,825
Foreign	52,499
White	245,985
Colored	571
Chinese	768

COUNTIES.	
Beaver	G 4
Boxelder	G 1
Cache	G 1
Carbon	J 3
Davis	H 2
Emery	J 4
Garfield	K 4
Grand	K 4
Iron	G 5
Juab	G 3
Kane	H 5
Millard	H 4
Morgan	H 1
Piute	H 1
Rich	H 1
Salt Lake	I 2
San Juan	K 5
Sanpete	I 3
Sevier	I 4
Summit	J 2
Tooele	G 2
Uinta	K 3
Utah	I 3
Wasatch	J 2
Washington	G 5
Wayne	J 4
Weber	I 1

CHIEF CITIES.	
Pop.—Thousands.	
48	Salt Lake City
H 2	
16	Ogden
I 1	
6	Provo City
I 2	
5	Logan
I 1	
4	Park City
I 2	
3	Springville
I 2	
3	Boxelder
I 1	
2	Nephel
I 3	
2	Manti
I 3	
2	Eureka
I 3	
2	Richfield
H 4	
1	Coalville
I 2	
1	St. George
G 5	
1	Heber
I 2	
1	Tooele
H 2	
1	Beaver
H 4	
1	Fillmore
H 4	
1	Grantsville
H 2	
1	Farmington
I 2	
Pop.—Hundreds.	
7	Ephraim
I 3	
6	Salina
I 4	
6	Escalante
I 5	
5	Bingham
I 2	
5	Parowan
H 5	
5	Moab
K 4	
4	Morgantown
I 2	
4	Panguitch
H 5	
4	Kanab
H 6	
4	Castle Dale
J 3	
2	Frisco
G 3	
2	Silver City
H 2	
2	Ashley
K 3	
2	Alta
G 4	
2	Midford
G 4	
2	Loa
G 4	
2	Randolph
I 1	
2	Terrace
G 1	
1	Wales
I 3	
1	Kelton
G 1	
1	Echo
I 2	
1	Pine Valley
G 5	
1	Indianola
I 3	
1	Pleasant Valley
J 3	
1	Marysville
H 4	
1	Thistle
I 3	
1	Junction
H 4	
1	Oasis
H 3	
1	Teardale
I 4	
1	Cainville
J 4	

ARIZONA.	
Land area,	119,920 sq. m.
Water area,	100 sq. m.
Pop. '95	59,620
Male	36,571
Female	23,049
Native	40,825
Foreign	18,795
White	55,580
African	1,357
Chinese	1,170
Japanese	1
Indian	1,512

COUNTIES.	
Apache	K 7
Cochise	K 11
Cocconino	H 7
Graham	K 10
Maricopa	H 9
Mohave	G 7
Navajo	J 7
Pima	I 10
Pinal	I 10
Yavapai	H 8
Yuma	G 9

CHIEF CITIES.	
Pop.—Thousands.	
5	Pucson
I 10	
3	Phoenix
I 9	
2	Tombstone
K 11	
2	Yuma
F 10	
2	Prescott
H 8	
2	Bisbee
K 11	
1	Florence
I 10	
1	Nogales
J 11	
1	Flagstaff
I 7	
Pop.—Hundreds.	
8	Globe
J 9	
6	Clifton
K 9	
5	Fort Grant
K 10	
5	St. Johns
K 8	
4	Fairbank
J 11	
4	Springerville
K 8	
4	Willcox
K 10	
3	Benson
J 11	
3	Casa Grande
I 10	
3	Snowflake
J 8	
3	Solomonsville
K 10	
1	Gila Bend
H 10	
1	Peach
G 7	
1	Springs
G 7	
1	Maricopa
H 9	
1	San Carlos
J 9	

SCALE OF STATUTE MILES.
 0 10 20 40 60 80 100
 Copyright, 1898, by Rand, McNally & Co.
 R., McN. & Co., Eng. Chi.

Longitude West from Greenwich.

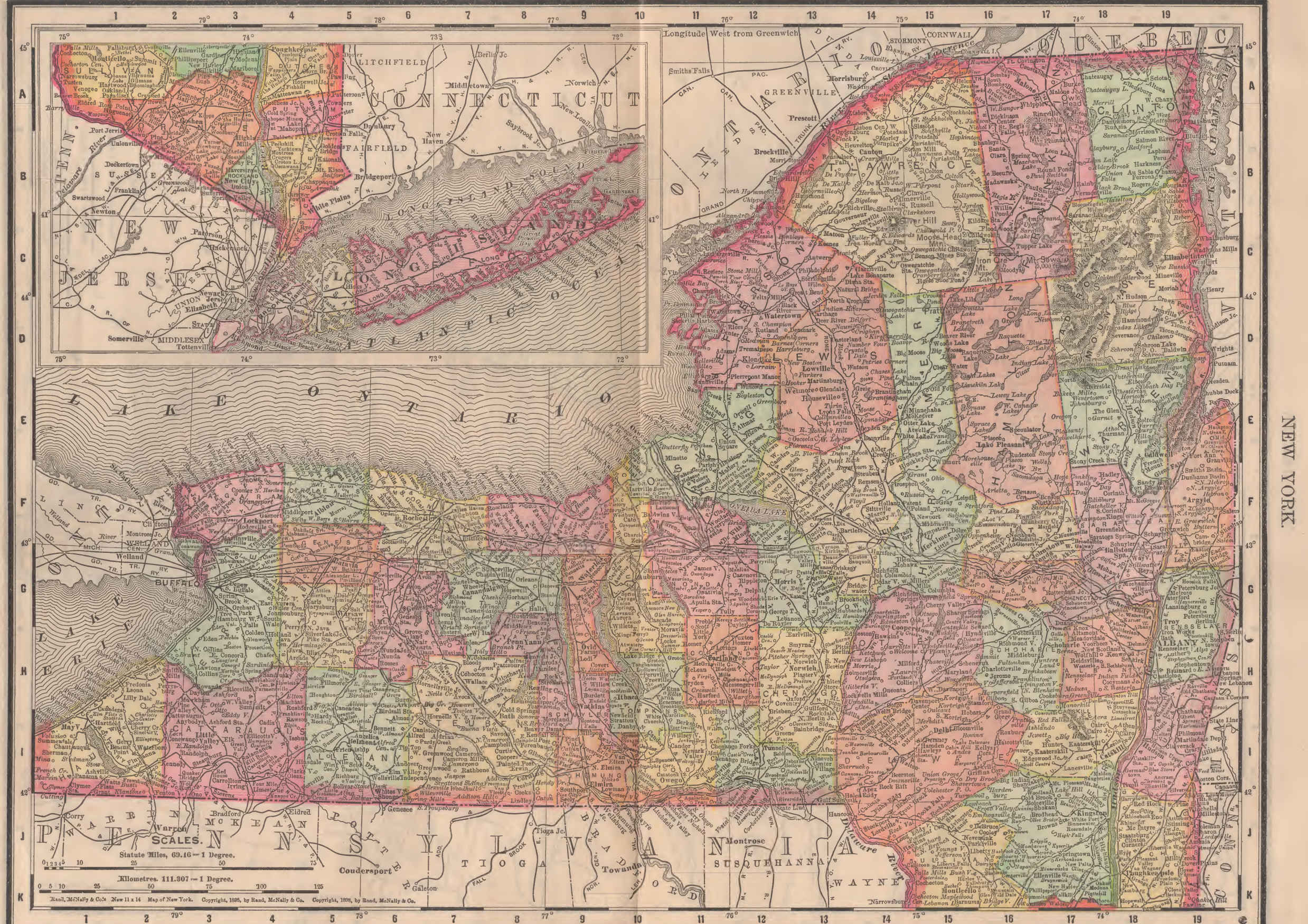
NEW YORK
 Land area, 47,620 sq. m.
 Water area, 1,550 sq. m.
 Pop., 9,391,888
 Density, 197.3 per sq. m.
 Net area, 46,070 sq. m.
 Forests, 1,571,000
 Forestland, 571,000
 White, 5,923,952
 African, 76,092
 Chinese, 2,935
 Japanese, 2,935
 Italian, 2,935
 Spanish, 2,935

COUNTIES.

- Albany..... H 18
- Albion..... I 12
- Broome..... I 12
- Cattaraugus..... I 3
- Cayuga..... G 10
- Chemung..... I 9
- Chenango..... H 13
- Clinton..... A 13
- Columbia..... I 19
- Columbia..... H 11
- Delaware..... I 15
- Dutchess..... J 16
- Essex..... C 16
- Franklin..... B 17
- Fulton..... F 16
- Genesee..... F 5
- Greene..... I 11
- Herkimer..... E 16
- Herkimer..... F 13
- Jefferson..... C 12
- King..... D 4
- Levy..... D 18
- Livingston..... G 6
- Madison..... G 18
- Montgomery..... F 6
- Montgomery..... G 16
- New York..... C 4
- Niagara..... F 8
- Niagara..... G 13
- Ontario..... G 11
- Orange..... A 2
- Orleans..... F 5
- Oswego..... H 15
- Putnam..... A 4
- Queens..... D 4
- Rensselaer..... G 19
- Rochester..... D 8
- Saratoga..... E 18
- Schenectady..... G 17
- Schoharie..... G 17
- Schoharie..... H 16
- Schoharie..... I 16
- Seneca..... G 9
- St. Lawrence..... I 7
- St. Lawrence..... J 17
- Ulster..... J 17
- Washington..... E 19
- Wayne..... F 8
- Westchester..... B 4
- Wyoming..... G 5
- Yates..... G 5

CHIEF CITIES.

- Pop.—Thousands.
- 1515 New York..... C 4
- 806 Brooklyn..... C 4
- 256 Buffalo..... G 10
- 184 Rochester..... D 8
- 151 Albany..... H 18
- 88 Syracuse..... G 11
- 61 Troy..... G 19
- 44 Utica..... F 14
- 35 Binghamton..... H 13
- 32 Poughkeepsie..... I 12
- 29 Oswego..... H 15
- 21 Kingston..... J 17
- 20 Schenectady..... G 18
- 17 Amsterdam..... G 18
- 16 New Berlin..... G 18
- 15 Jamestown..... I 3
- 15 Lockport..... F 18
- 15 Rome..... F 18
- 15 Watertown..... I 9
- 14 Stapleton..... D 12
- 14 Gloversville..... I 7
- 13 West Troy..... G 18
- 12 Middletown..... A 2



Scale: Statute Miles, 69.16 = 1 Degree.
 Kilometres, 111.307 = 1 Degree.

Copyright, 1895, by Rand, McNally & Co. Copyright, 1898, by Rand, McNally & Co.

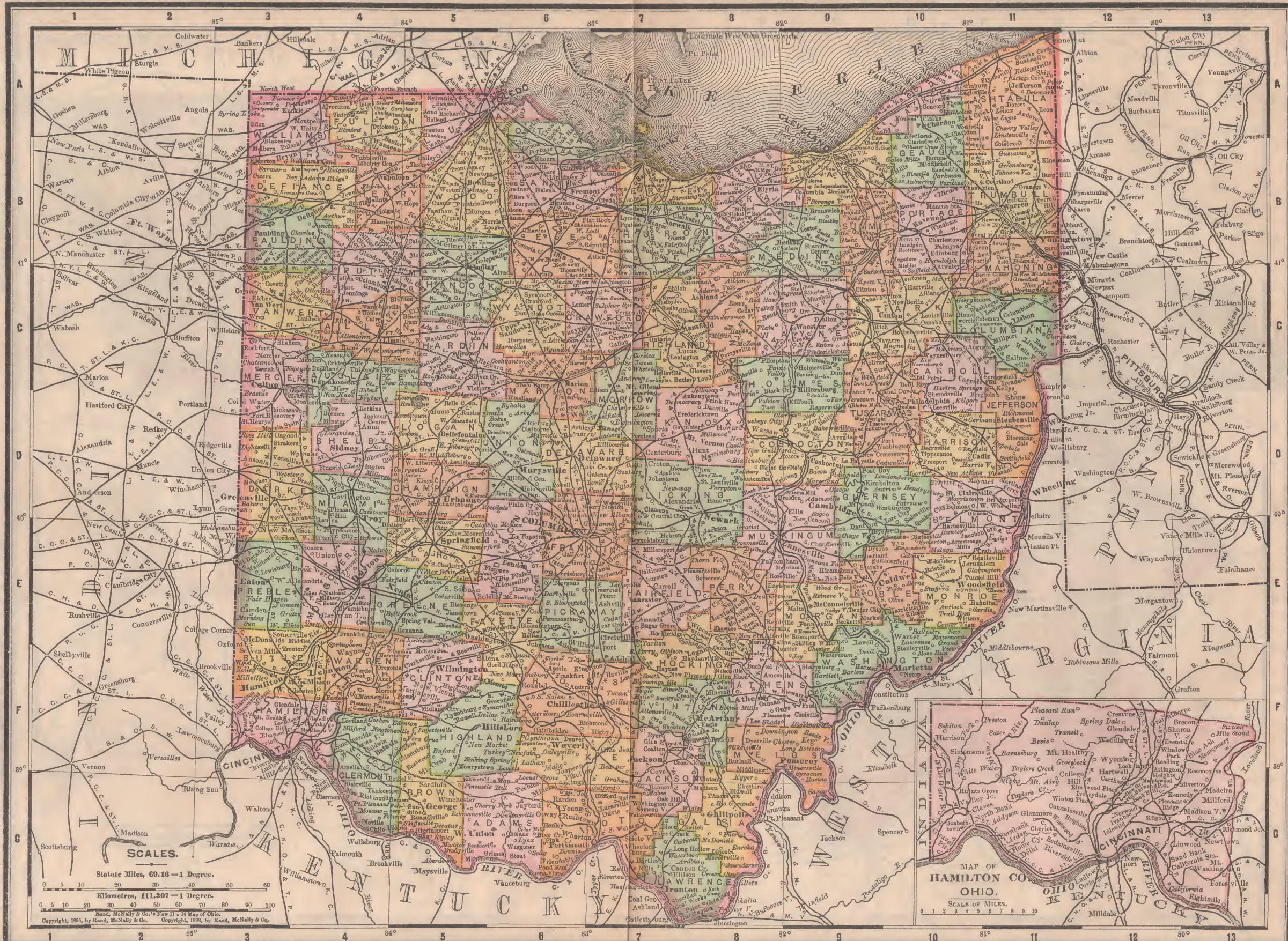
Land area, 40,760 sq. mi.
 Water area, 3,675 sq. mi.
 Pop., 3,675,316
 Male, 1,855,736
 Female, 1,819,580
 Nativity, 3,215,023
 Foreign born, 459,293
 White, 3,481,895
 Chinese, 81,143
 Japanese, 139
 Indian, 122

COUNTIES.

- Adams G 6
- Allen C 4
- Ashland C 8
- Ashtabula A 11
- Athens F 8
- Aurora C 4
- Belmont D 10
- Benton T 1
- Brown F 5
- Butler F 3
- Carroll C 10
- Champaign D 5
- Chardon C 10
- Clinton F 4
- Columbiana C 11
- Coshocton D 9
- Crawford C 7
- Cuyahoga B 9
- Darke D 3
- Delaware D 6
- DeWitt D 6
- Franklin A 4
- Fulton A 6
- Gallia G 8
- Geauga B 10
- Greene E 5
- Hamilton F 9
- Hancock C 5
- Harrison D 10
- Harold D 10
- Henry B 4
- Hocking F 8
- Holmes C 9
- Huron C 7
- Jefferson F 7
- Johnson D 11
- Knox D 8
- Lake A 10
- Lawrence G 7
- Licking D 5
- Logan B 8
- Lucas B 8
- Madison E 6
- Marion B 11
- Marion C 6
- Medina B 9
- Meigs F 8
- Mercer C 3
- Miami D 10
- Monroe E 10
- Montgomery E 4
- Morgan C 7
- Morrow C 7
- Muskingum E 10
- Noble E 10
- Olawa A 6
- Paulding B 3
- Perry E 8
- Pickaway E 6
- Pike F 6
- Portage B 10
- Putnam E 3
- Rainier B 3
- Richland C 7
- Ross F 6
- Sandusky B 6
- Seneca G 7
- Shelby D 4
- Shively D 4
- Stark C 10
- Summit B 9
- Tuscarawas D 9
- Union C 3
- Van Wert C 3
- Winton F 7
- Warren F 10
- Washington F 10
- Wayne A 3
- Williams A 3
- Wood B 5
- Wyandot C 6

CHIEF CITIES.

- Pop. - Cincinnati, 297,000
- 261 Cleveland 3
- 88 Columbus E 6
- 81 Toledo A 4
- 85 Dayton A 4
- 33 Youngstown B 11
- 32 Springfield E 5
- 28 Akron B 9
- 26 Canton C 10
- 21 Zanesville E 5
- 19 Findlay C 2
- 18 Sandusky B 6
- 14 Lima C 4
- 14 Newark C 8
- 13 Steubenville C 8
- 11 D 11
- 12 Portsmouth G 6



MAP OF
 HAMILTON COUNTY,
 OHIO.
 SCALE OF MILES.

- 1 Hamilton B 11
- 2 Hartwood B 11
- 3 Newburgh B 11
- 4 East Liver B 11
- 5 Chillicothe F 8
- 6 Chillicothe F 8
- 7 Chillicothe F 8
- 8 Chillicothe F 8
- 9 Chillicothe F 8
- 10 Chillicothe F 8
- 11 Chillicothe F 8
- 12 Chillicothe F 8
- 13 Chillicothe F 8
- 14 Chillicothe F 8
- 15 Chillicothe F 8
- 16 Chillicothe F 8
- 17 Chillicothe F 8
- 18 Chillicothe F 8
- 19 Chillicothe F 8
- 20 Chillicothe F 8
- 21 Chillicothe F 8
- 22 Chillicothe F 8
- 23 Chillicothe F 8
- 24 Chillicothe F 8
- 25 Chillicothe F 8
- 26 Chillicothe F 8
- 27 Chillicothe F 8
- 28 Chillicothe F 8
- 29 Chillicothe F 8
- 30 Chillicothe F 8
- 31 Chillicothe F 8
- 32 Chillicothe F 8
- 33 Chillicothe F 8
- 34 Chillicothe F 8
- 35 Chillicothe F 8
- 36 Chillicothe F 8
- 37 Chillicothe F 8
- 38 Chillicothe F 8
- 39 Chillicothe F 8
- 40 Chillicothe F 8
- 41 Chillicothe F 8
- 42 Chillicothe F 8
- 43 Chillicothe F 8
- 44 Chillicothe F 8
- 45 Chillicothe F 8
- 46 Chillicothe F 8
- 47 Chillicothe F 8
- 48 Chillicothe F 8
- 49 Chillicothe F 8
- 50 Chillicothe F 8
- 51 Chillicothe F 8
- 52 Chillicothe F 8
- 53 Chillicothe F 8
- 54 Chillicothe F 8
- 55 Chillicothe F 8
- 56 Chillicothe F 8
- 57 Chillicothe F 8
- 58 Chillicothe F 8
- 59 Chillicothe F 8
- 60 Chillicothe F 8
- 61 Chillicothe F 8
- 62 Chillicothe F 8
- 63 Chillicothe F 8
- 64 Chillicothe F 8
- 65 Chillicothe F 8
- 66 Chillicothe F 8
- 67 Chillicothe F 8
- 68 Chillicothe F 8
- 69 Chillicothe F 8
- 70 Chillicothe F 8
- 71 Chillicothe F 8
- 72 Chillicothe F 8
- 73 Chillicothe F 8
- 74 Chillicothe F 8
- 75 Chillicothe F 8
- 76 Chillicothe F 8
- 77 Chillicothe F 8
- 78 Chillicothe F 8
- 79 Chillicothe F 8
- 80 Chillicothe F 8
- 81 Chillicothe F 8
- 82 Chillicothe F 8
- 83 Chillicothe F 8
- 84 Chillicothe F 8
- 85 Chillicothe F 8
- 86 Chillicothe F 8
- 87 Chillicothe F 8
- 88 Chillicothe F 8
- 89 Chillicothe F 8
- 90 Chillicothe F 8
- 91 Chillicothe F 8
- 92 Chillicothe F 8
- 93 Chillicothe F 8
- 94 Chillicothe F 8
- 95 Chillicothe F 8
- 96 Chillicothe F 8
- 97 Chillicothe F 8
- 98 Chillicothe F 8
- 99 Chillicothe F 8
- 100 Chillicothe F 8

PENNSYLVANIA

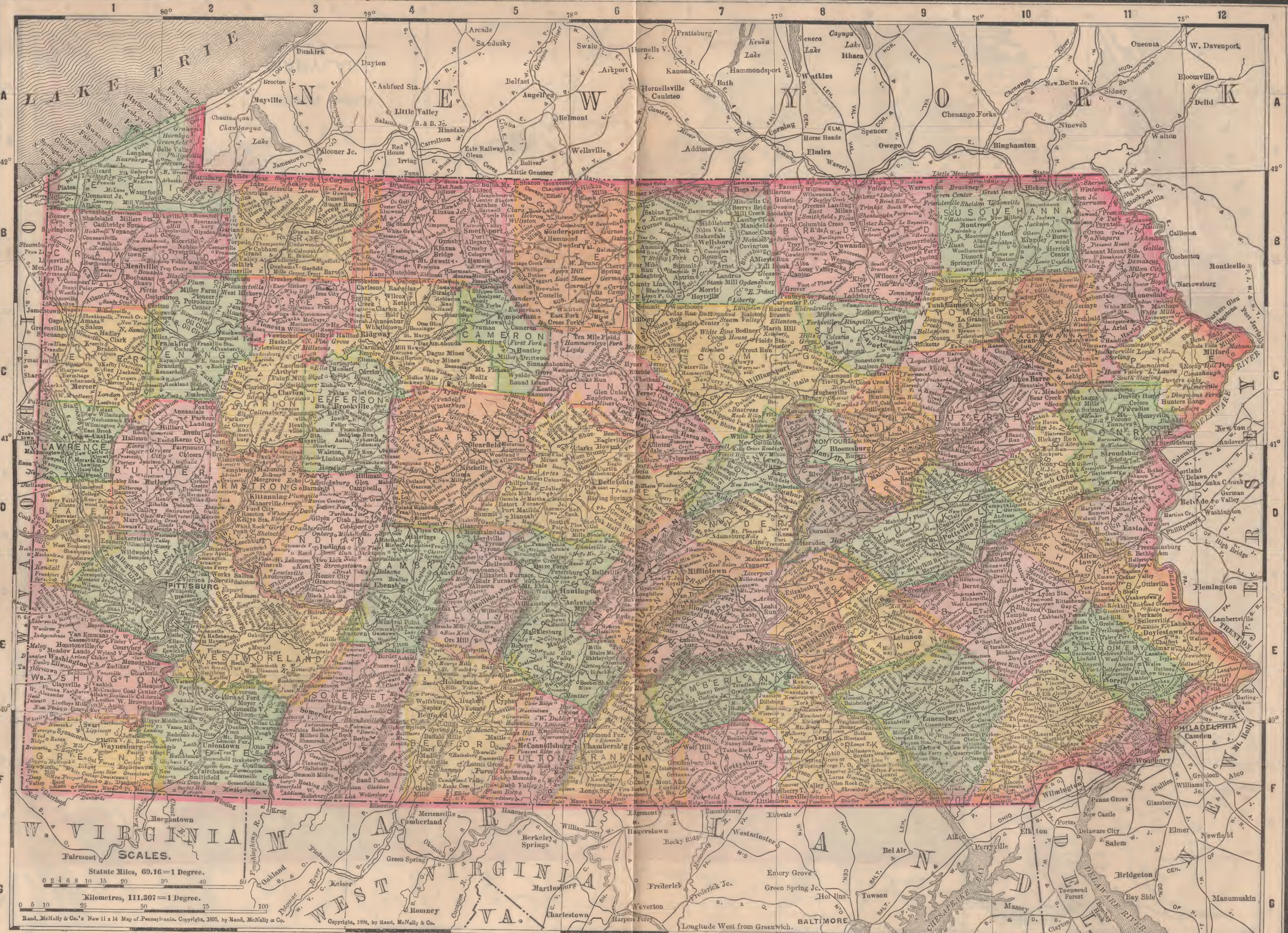
Land area, sq. m.
Water area, sq. m.
Pop. 2,588,014
Male 1,298,361
Female 1,289,653
White 2,412,294
Colored 175,719
Chinese 1,146
Japanese 32
Indian 933

COUNTIES.

Adams F 7
Allegheny D 1
Armstrong J 2
Beaver D 1
Bedford F 4
Berks E 5
Blair E 5
Bradford B 8
Butler D 2
Cambria D 4
Carbon D 5
Centre D 6
Chester F 10
Clearfield C 4
Clinton C 6
Columbia C 8
Crawford B 1
Dauphin E 7
Delaware F 11
Elk C 4
Erie B 1
Fayette F 2
Forest F 3
Franklin F 6
Fulton F 5
Greene F 1
Huntingdon B 5
Indiana D 3
Juniata C 3
Lackawanna E 6
Lancaster E 9
Lebanon E 8
Lehigh D 10
Luzerne C 7
Lycoming C 7
Mekong B 4
Mercer C 1
Mifflin D 6
Monroe C 11
Montgomery E 11
Northampton D 11
Northumberland D 8
Perry D 8
Philadelphia F 11
Pike C 11
Potter B 5
Schuylkill D 9
Snyder D 7
Somerset F 3
Susquehanna B 10
Toga B 7
Union D 7
Warren C 2
Washington E 1
Wayne B 11
Westmoreland E 2
Wyoming B 9
York F 8

CHIEF CITIES.

Pop.—Thousands.
1897 Philadelphia 1,111
Pittsburgh 699
1900 Philadelphia 1,111
Pittsburgh 699
Allentown 210
Scranton 100
Reading 80
Harrisburg 70
Wilkes-Barre 60
Lancaster 50
Altoona 45
Williamsport 30
Allentown 210
Johnstown 180
York 170
Nockport 150
Chester 140
Norristown 130
16 Shamokin 120
15 Lebanon 110
14 Shamokin 100
13 Pottdown 90
12 Hazleton 80
11 Mahanoy City 70
10 Columbia 60
9
8
7
6
5
4
3
2
1



PENNSYLVANIA

Pop.—Thousands.

1 Bradford B 16
2 South Bethel D 11
3 Northampton D 11
4 Northumberland D 8
5 York F 8
6 Adams F 7
7 Berks E 5
8 Schuylkill D 9
9 Philadelphia F 11
10 Lancaster E 9
11 Lehigh D 10
12 Luzerne C 7
13 Lycoming C 7
14 Mifflin D 6
15 Monroe C 11
16 Montgomery E 11
17 Northampton D 11
18 Northumberland D 8
19 Perry D 8
20 Philadelphia F 11
21 Pike C 11
22 Potter B 5
23 Schuylkill D 9
24 Snyder D 7
25 Somerset F 3
26 Susquehanna B 10
27 Toga B 7
28 Union D 7
29 Warren C 2
30 Washington E 1
31 Wayne B 11
32 Westmoreland E 2
33 Wyoming B 9
34 York F 8
35
36
37
38
39
40
41
42
43
44
45
46
47
48
49
50
51
52
53
54
55
56
57
58
59
60
61
62
63
64
65
66
67
68
69
70
71
72
73
74
75
76
77
78
79
80
81
82
83
84
85
86
87
88
89
90
91
92
93
94
95
96
97
98
99
100

PHILIPPINE ISLANDS.



PHILIPPINE ISLANDS
 Ar., 114,326 sq. m.
 Pop., 7,000,000

PRINCIPAL ISLANDS.
 BABUYAN... D 10
 Area... 212 sq. m.
 BOHOL... N 12
 Area, 1,184 sq. m.
 CALAMIANES K 7
 Area... 618 sq. m.
 LEYTE... M 13
 Area, 2,896 sq. m.
 LUZON... H 10
 Ar., 40,983 sq. m.
 MARINDUQUE J 9
 Area... 298 sq. m.
 MASBATE... K 11
 Area, 1,320 sq. m.
 MINDANAO... P 12
 Ar., 33,260 sq. m.
 MINDORO... K 9
 Area, 3,925 sq. m.
 NEGROS... N 10
 Area, 3,467 sq. m.
 PANAY... L 10
 Area, 4,728 sq. m.
 TICAO... K 11
 Area... 139 sq. m.
 ZUBU... M 11
 Area, 2,268 sq. m.

CHIEF CITIES.
 Pop.—Thousands.
 154 Manila... I 9
 36 Batangas... J 9
 31 Laoag... E 8
 16 Balayan... I 8
 16 Lingayen... H 8
 13 Albay... J 11
 13 Bacolor... J 11
 13 Tili... J 11
 12 Bulacan... I 8
 12 Cebu... M 12
 12 Zebu... M 11
 12 Iloilo... M 10
 10 Borongan... L 13
 8 Daet... M 11
 7 Bacolot... M 11
 7 Bolinao... G 7
 6 Cavite... I 8
 6 Surigao... N 13
 5 Calapan... J 8
 5 Zamboanga... P 9
 3 Subic... I 8
 2 Puerto Princesa... O 5
 2 San Pascual... J 10
 Aparri... E 9
 Balanga... I 8
 Batan... L 10
 Binangonan... H 9
 Bislig... O 14
 Bongabong... H 8
 Bulacao... K 9
 Butuan... O 13
 Cabagan... F 9
 Cabaogan... L 12
 Caceres... J 11
 Cagayan... O 12
 Camarag... G 9
 Dapitan... O 11
 Davao... P 13
 Dumaguete... N 11
 Iba... H 7
 Ilongos... M 12
 La Isabela... O 9
 Mangarin... K 8
 Mariveles... I 8
 Mindanao... P 12
 Misamis... O 11
 Palapa... K 13
 Pandan... L 9
 Polloc... P 12
 Porac... H 8
 San Fernando... G 8
 Santa Cruz... F 9
 Santa Maria... P 9
 Tacloban... L 12
 Talisay... M 11
 Taytay... M 7
 Tuguegabao... F 9



RHODE ISLAND.

RHODE ISLAND

Land area, 1,085 sq. m.
 Water area, 185 sq. m.
 Pop. '95... 884,758
 Male... 457,500
 Female... 427,258
 Pop. 1890.
 Native... 239,201
 Foreign... 106,315
 White... 337,350
 African... 6,393
 Chinese... 69
 Japanese... 5
 Indian... 180

COUNTIES.

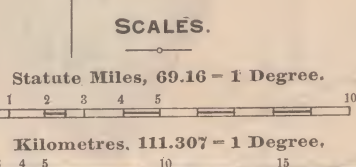
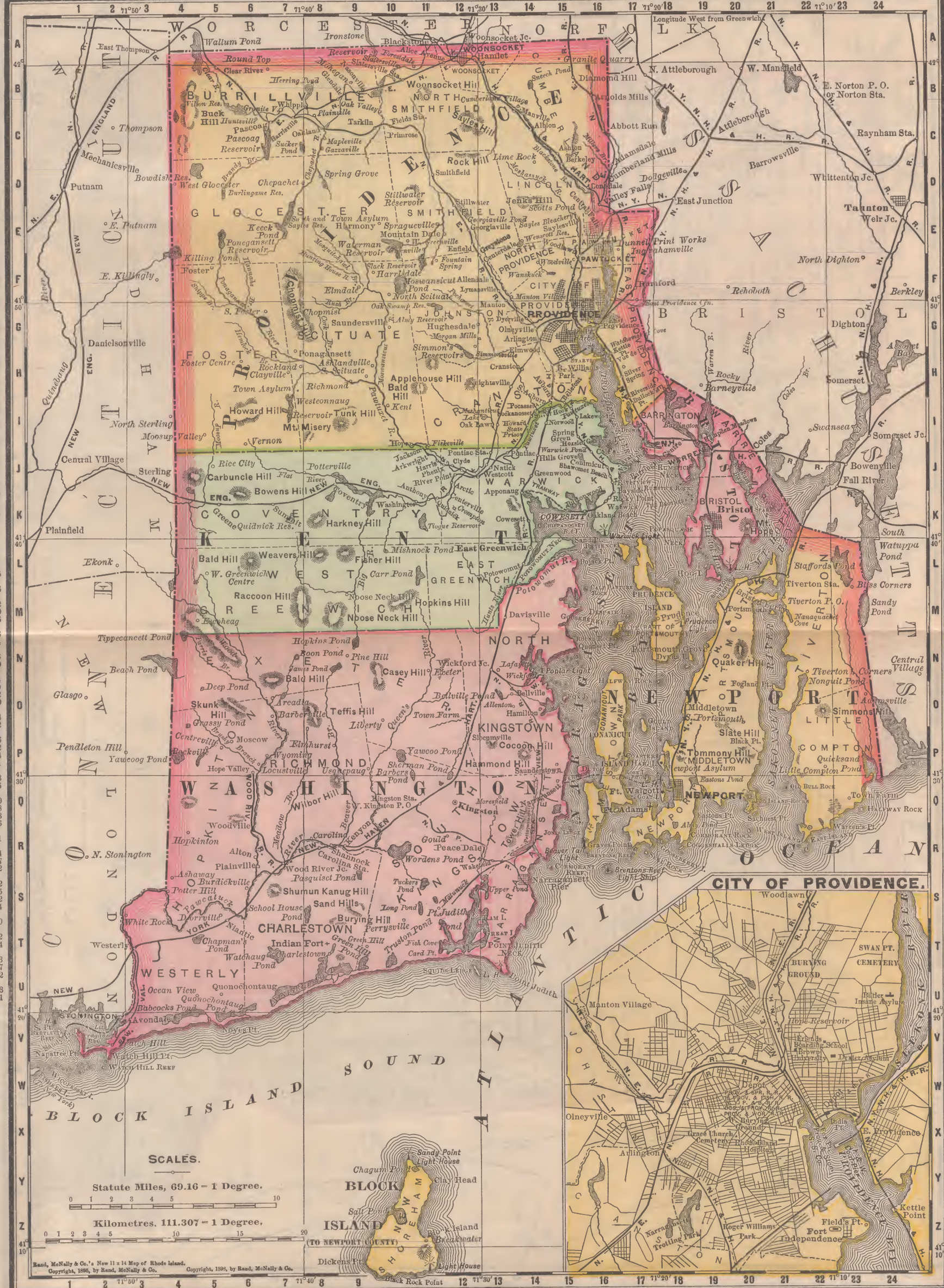
Bristol... K 19
 Kent... K 10
 Newport... O 20
 Providence... E 8
 Washington... Q 9

CHIEF CITIES.

Pop.—Thousands.
 145 Providence... G 15
 33 Pawtucket... F 16
 24 Woonsocket... A 12
 22 Newport... Q 19
 21 Warwick... K 16
 16 Central Falls... E 16
 11 Cranston... H 14
 10 East Providence... G 16
 7 Bristol... K 19
 6 Olneyville... G 14
 5 Coventry... J 9
 4 Westerly... T 2
 4 Warren... J 19
 3 East Greenwich... L 14
 3 Tiverton... M 22
 3 Valley Falls... D 16
 2 Smithfield... D 12
 2 Manville... C 14
 2 Phenix... J 11
 2 Wakefield... R 13
 2 Pascoag... C 6
 2 Portsmouth... M 20
 2 Barrington... I 18
 2 Natick... J 18
 2 Lonsdale... D 16
 1 Block Island... Z 11
 1 Narragansett Pier... S 14
 1 Chepachet... D 12
 1 Arcata... J 12
 1 Center ville... K 12
 1 Ashton... C 15
 1 Riverpoint... J 12
 1 Foster... F 4
 1 Slatersville... B 10
 1 Little Compton... P 22
 1 Wickford... N 14
 1 Georgiaville... F 13
 1 Harrisville... C 7
 1 Peace Dale... R 12
 1 White Rock... T 8
 1 Greenville... E 11

Pop.—Hundreds.

9 Albin... C 14
 9 Anthony... K 11
 9 Crompton... K 12
 9 Hope Valley... P 6
 9 Riverside... H 17
 9 Apponaug... K 13
 9 Auburn... H 14
 8 Niantic... T 5
 8 Jamestown... Q 17
 8 Fiskeville... J 11
 7 Centerville... F 13
 7 Pontiac... J 14
 7 Washington... K 10
 6 Hope... J 10
 6 Pawtuxet... I 15
 6 Ashaway... S 4
 6 N. Scituate... F 10
 6 Kingston... Q 12
 5 Manton... G 13
 5 Rumford... F 17
 5 Saylesville... E 15
 5 Alenton... O 13
 5 S. Portsmouth... O 20
 4 LaFayette... N 13
 4 Mapleville... C 8
 4 Rockville... P 5
 4 Barrington... J 18
 4 Potter Hill... S 4
 4 Davisville... M 14
 4 Harmony... E 9
 4 West Gloucester... D 4
 4 Forestdale... B 10
 4 S. Scituate... H 9
 3 Rockland... B 8
 3 Lime Rock... D 14
 3 Wyoming... P 7
 3 Arcadia... O 7
 3 Bristol Ferry... M 20
 3 Carolina... R 8
 2 Glendale... B 8
 2 Tiverton Four Corners... N 22
 2 Kenyon... R 9
 2 Greene... K 5
 2 Hamilton... O 14
 2 Adamsville... O 24
 2 Drownville... I 17
 2 Shannock... R 8
 2 Exeter... N 13
 2 Foster Center... H 5
 2 Norwood... J 15
 2 Usquepaugh... P 9
 2 West Kingston... Q 10
 2 Summit... K 7
 2 Charles town... T 7
 2 Hopkinton... R 4
 2 Woodville... Q 6
 2 Diamond Hill... B 16
 2 Enfield... E 12
 2 Noosneck Hill... M 9
 1 Nayatt... J 17
 1 Slocumville... P 13
 1 S. Foster... G 6
 1 Oak Lawn... I 13
 1 Potowomut... L 13
 1 Watch Hill... V 3



Band, McNally & Co.'s New 11 x 14 Map of Rhode Island. Copyright, 1886, by Band, McNally & Co. Copyright, 1895, by Band, McNally & Co.

Land area, 58,980 sq. m.
Water area, 148 sq. m.
Pop., 1,531,929
Female, 758,812
Native, 1,448,879
Foreign, 86,050
White, 978,987
African, 549,816
Chinese, 18
Japanese, 18
Irish, 18

COUNTIES.

Appling, B. 1
Baldwin, C. 2
Banks, C. 3
Barrow, C. 4
Beecham, C. 5
Berrien, C. 6
Bibb, C. 7
Blount, C. 8
Bolton, C. 9
Boswell, C. 10
Bryan, C. 11
Buckhead, C. 12
Butts, C. 13
Calhoun, C. 14
Camden, C. 15
Candler, C. 16
Carroll, C. 17
Catoosa, C. 18
Chatham, C. 19
Cherokee, C. 20
Chickasaw, C. 21
Clay, C. 22
Clayton, C. 23
Cobb, C. 24
Coffee, C. 25
Colquhoun, C. 26
Columbia, C. 27
Conner, C. 28
Cook, C. 29
Coweta, C. 30
Crawford, C. 31
Cris, C. 32
Crittenden, C. 33
Dade, C. 34
Dawson, C. 35
DeKalb, C. 36
Decatur, C. 37
DeKalb, C. 38
Dooly, C. 39
Dorchester, C. 40
Dougherty, C. 41
Douglas, C. 42
Dunwoody, C. 43
Early, C. 44
Effingham, C. 45
Elberton, C. 46
Emanuel, C. 47
Evans, C. 48
Fayette, C. 49
Floyd, C. 50
Forsyth, C. 51
Franklin, C. 52
Fulton, C. 53
Gadsden, C. 54
Gaston, C. 55
Gibson, C. 56
Giles, C. 57
Glynn, C. 58
Gwinnett, C. 59
Habersham, C. 60
Hall, C. 61
Hall, C. 62
Hall, C. 63
Hall, C. 64
Hall, C. 65
Hall, C. 66
Hall, C. 67
Hall, C. 68
Hall, C. 69
Hall, C. 70
Hall, C. 71
Hall, C. 72
Hall, C. 73
Hall, C. 74
Hall, C. 75
Hall, C. 76
Hall, C. 77
Hall, C. 78
Hall, C. 79
Hall, C. 80
Hall, C. 81
Hall, C. 82
Hall, C. 83
Hall, C. 84
Hall, C. 85
Hall, C. 86
Hall, C. 87
Hall, C. 88
Hall, C. 89
Hall, C. 90
Hall, C. 91
Hall, C. 92
Hall, C. 93
Hall, C. 94
Hall, C. 95
Hall, C. 96
Hall, C. 97
Hall, C. 98
Hall, C. 99
Hall, C. 100

CHIEF CITIES.

Pop.—Thousands.
1 Atlanta, B. 3
2 Savannah, E. 4
3 Augusta, E. 3
4 Columbus, B. 4
5 Macon, B. 5
6 Americus, B. 5
7 Thomasville, C. 6
8 Dalton, C. 6
9 Albany, B. 3
10 Albany, B. 3
11 Albany, B. 3
12 Albany, B. 3
13 Albany, B. 3
14 Albany, B. 3
15 Albany, B. 3
16 Albany, B. 3
17 Albany, B. 3
18 Albany, B. 3
19 Albany, B. 3
20 Albany, B. 3
21 Albany, B. 3
22 Albany, B. 3
23 Albany, B. 3
24 Albany, B. 3
25 Albany, B. 3
26 Albany, B. 3
27 Albany, B. 3
28 Albany, B. 3
29 Albany, B. 3
30 Albany, B. 3
31 Albany, B. 3
32 Albany, B. 3
33 Albany, B. 3
34 Albany, B. 3
35 Albany, B. 3
36 Albany, B. 3
37 Albany, B. 3
38 Albany, B. 3
39 Albany, B. 3
40 Albany, B. 3
41 Albany, B. 3
42 Albany, B. 3
43 Albany, B. 3
44 Albany, B. 3
45 Albany, B. 3
46 Albany, B. 3
47 Albany, B. 3
48 Albany, B. 3
49 Albany, B. 3
50 Albany, B. 3
51 Albany, B. 3
52 Albany, B. 3
53 Albany, B. 3
54 Albany, B. 3
55 Albany, B. 3
56 Albany, B. 3
57 Albany, B. 3
58 Albany, B. 3
59 Albany, B. 3
60 Albany, B. 3
61 Albany, B. 3
62 Albany, B. 3
63 Albany, B. 3
64 Albany, B. 3
65 Albany, B. 3
66 Albany, B. 3
67 Albany, B. 3
68 Albany, B. 3
69 Albany, B. 3
70 Albany, B. 3
71 Albany, B. 3
72 Albany, B. 3
73 Albany, B. 3
74 Albany, B. 3
75 Albany, B. 3
76 Albany, B. 3
77 Albany, B. 3
78 Albany, B. 3
79 Albany, B. 3
80 Albany, B. 3
81 Albany, B. 3
82 Albany, B. 3
83 Albany, B. 3
84 Albany, B. 3
85 Albany, B. 3
86 Albany, B. 3
87 Albany, B. 3
88 Albany, B. 3
89 Albany, B. 3
90 Albany, B. 3
91 Albany, B. 3
92 Albany, B. 3
93 Albany, B. 3
94 Albany, B. 3
95 Albany, B. 3
96 Albany, B. 3
97 Albany, B. 3
98 Albany, B. 3
99 Albany, B. 3
100 Albany, B. 3

SOUTH CAROLINA AND GEORGIA.



GEORGIA (Continued)
Pop.—Thousands.
1 Quitman, C. 6
2 Barnesville, B. 3
3 Covington, C. 3
4 Sandersville, D. 4
5 Hawkinsville, C. 4
6 Fort Valley, C. 3
7 Waynesboro, E. 3
8 Tallapoosa, A. 3
9 Eatonton, C. 3
10 Bainbridge, B. 3
11 Cardtown, A. 3
12 Cordale, C. 3
13 Elberton, C. 3
14 Sparta, C. 3
15 Cochran, C. 3
16 Lumpkin, C. 3
17 Darien, E. 3
18 Carrollton, A. 3
19 Conyers, B. 3
20 Greensboro, C. 3
21 West Point, A. 3
22 Thomaston, B. 1
23 Talbotton, B. 1
24 Toccoa, C. 3
25 Fort Gaines, A. 3
26 Marshallville, C. 3
27 Eastman, C. 3
28 Decatur, C. 3
29 Monroe, C. 3
30 Warrenton, D. 3
31 Tonnille, D. 3

Pop.—Hundreds.
1 Jackson, C. 3
2 Forsyth, B. 3
3 Wrightsville, E. 4
4 Jesup, D. 5
5 Greenville, B. 3
6 Dahonega, B. 2
7 Camilla, B. 3
8 Douglasville, A. 3
9 Senola, B. 3
10 Dublin, D. 4
11 Millen, E. 4
12 Monticello, C. 3
13 Louisville, D. 3
14 Hartwell, D. 3
15 Jonesboro, B. 3
16 McKee, D. 5
17 Buena Vista, B. 4
18 Social Circle, C. 3
19 Butler, B. 3
20 Mt. Vernon, D. 4
21 Smithville, B. 3
22 Union Point, C. 3
23 Walthourville, E. 5
24 Fairburn, B. 3
25 Calhoun, A. 3
26 Dover, C. 3
27 Perry, C. 3
28 Canton, B. 3
29 Abbeville, C. 3
30 Blackshear, D. 5
31 Harlem, D. 3
32 Boston, C. 3
33 Chauncey, C. 4
34 Ellaville, C. 4
35 Harmony, C. 3
36 Grove, C. 2
37 Milner, B. 3
38 Rutledge, C. 3
39 Crawfordville, D. 3
40 Austell, D. 3
41 Knoxville, B. 3
42 St. Marys, E. 6
43 Lawrenceville, B. 3
44 Sumner, C. 3
45 Kingstonsville, A. 2
46 Guyton, C. 3
47 Jefferson, C. 3
48 Vienna, C. 5
49 Adairsville, A. 2
50 Adel, C. 3
51 Wadley, D. 4
52 Cairo, B. 3
53 Gordon, C. 3
54 Hogansville, A. 3
55 McDonough, B. 3
56 White Plains, C. 3
57 Collins, D. 3
58 Lexington, C. 3
59 Buford, B. 3
60 Hamilton, B. 3
61 Midville, D. 3
62 Oglethorpe, B. 3
63 Chipley, B. 3
64 Lumber City, D. 5
65 Ringgold, D. 5
66 Richland, B. 3
67 Dallas, A. 3

Pop.—Thousands.
1 Abbeville, D. 3
2 Aiken, D. 3
3 Anderson, D. 3
4 Bamberg, D. 3
5 Beaufort, D. 3
6 Berkeley, D. 3
7 Bluffton, D. 3
8 Calhoun, D. 3
9 Charleston, D. 3
10 Chester, D. 3
11 Chesterfield, D. 3
12 Cherokee, D. 3
13 Chowchee, D. 3
14 Darlington, D. 3
15 Dillon, D. 3
16 Florence, D. 3
17 Georgetown, D. 3
18 Greenville, D. 3
19 Horry, D. 3
20 Jasper, D. 3
21 Kershaw, D. 3
22 Lancaster, D. 3
23 Marion, D. 3
24 McCormick, D. 3
25 Marlboro, D. 3
26 Marion, D. 3
27 Pickens, D. 3
28 Richland, D. 3
29 Saluda, D. 3
30 Spartanburg, D. 3
31 Sumter, D. 3
32 Union, D. 3
33 York, D. 3

Pop.—Hundreds.
1 York, D. 3
2 York, D. 3
3 York, D. 3
4 York, D. 3
5 York, D. 3
6 York, D. 3
7 York, D. 3
8 York, D. 3
9 York, D. 3
10 York, D. 3
11 York, D. 3
12 York, D. 3
13 York, D. 3
14 York, D. 3
15 York, D. 3
16 York, D. 3
17 York, D. 3
18 York, D. 3
19 York, D. 3
20 York, D. 3
21 York, D. 3
22 York, D. 3
23 York, D. 3
24 York, D. 3
25 York, D. 3
26 York, D. 3
27 York, D. 3
28 York, D. 3
29 York, D. 3
30 York, D. 3
31 York, D. 3
32 York, D. 3
33 York, D. 3
34 York, D. 3
35 York, D. 3
36 York, D. 3
37 York, D. 3
38 York, D. 3
39 York, D. 3
40 York, D. 3
41 York, D. 3
42 York, D. 3
43 York, D. 3
44 York, D. 3
45 York, D. 3
46 York, D. 3
47 York, D. 3
48 York, D. 3
49 York, D. 3
50 York, D. 3

Pop.—Thousands.
1 York, D. 3
2 York, D. 3
3 York, D. 3
4 York, D. 3
5 York, D. 3
6 York, D. 3
7 York, D. 3
8 York, D. 3
9 York, D. 3
10 York, D. 3
11 York, D. 3
12 York, D. 3
13 York, D. 3
14 York, D. 3
15 York, D. 3
16 York, D. 3
17 York, D. 3
18 York, D. 3
19 York, D. 3
20 York, D. 3
21 York, D. 3
22 York, D. 3
23 York, D. 3
24 York, D. 3
25 York, D. 3
26 York, D. 3
27 York, D. 3
28 York, D. 3
29 York, D. 3
30 York, D. 3
31 York, D. 3
32 York, D. 3
33 York, D. 3
34 York, D. 3
35 York, D. 3
36 York, D. 3
37 York, D. 3
38 York, D. 3
39 York, D. 3
40 York, D. 3
41 York, D. 3
42 York, D. 3
43 York, D. 3
44 York, D. 3
45 York, D. 3
46 York, D. 3
47 York, D. 3
48 York, D. 3
49 York, D. 3
50 York, D. 3

Pop.—Hundreds.
1 York, D. 3
2 York, D. 3
3 York, D. 3
4 York, D. 3
5 York, D. 3
6 York, D. 3
7 York, D. 3
8 York, D. 3
9 York, D. 3
10 York, D. 3
11 York, D. 3
12 York, D. 3
13 York, D. 3
14 York, D. 3
15 York, D. 3
16 York, D. 3
17 York, D. 3
18 York, D. 3
19 York, D. 3
20 York, D. 3
21 York, D. 3
22 York, D. 3
23 York, D. 3
24 York, D. 3
25 York, D. 3
26 York, D. 3
27 York, D. 3
28 York, D. 3
29 York, D. 3
30 York, D. 3
31 York, D. 3
32 York, D. 3
33 York, D. 3
34 York, D. 3
35 York, D. 3
36 York, D. 3
37 York, D. 3
38 York, D. 3
39 York, D. 3
40 York, D. 3
41 York, D. 3
42 York, D. 3
43 York, D. 3
44 York, D. 3
45 York, D. 3
46 York, D. 3
47 York, D. 3
48 York, D. 3
49 York, D. 3
50 York, D. 3

Pop.—Thousands.
1 York, D. 3
2 York, D. 3
3 York, D. 3
4 York, D. 3
5 York, D. 3
6 York, D. 3
7 York, D. 3
8 York, D. 3
9 York, D. 3
10 York, D. 3
11 York, D. 3
12 York, D. 3
13 York, D. 3
14 York, D. 3
15 York, D. 3
16 York, D. 3
17 York, D. 3
18 York, D. 3
19 York, D. 3
20 York, D. 3
21 York, D. 3
22 York, D. 3
23 York, D. 3
24 York, D. 3
25 York, D. 3
26 York, D. 3
27 York, D. 3
28 York, D. 3
29 York, D. 3
30 York, D. 3
31 York, D. 3
32 York, D. 3
33 York, D. 3
34 York, D. 3
35 York, D. 3
36 York, D. 3
37 York, D. 3
38 York, D. 3
39 York, D. 3
40 York, D. 3
41 York, D. 3
42 York, D. 3
43 York, D. 3
44 York, D. 3
45 York, D. 3
46 York, D. 3
47 York, D. 3
48 York, D. 3
49 York, D. 3
50 York, D. 3

Pop.—Hundreds.
1 York, D. 3
2 York, D. 3
3 York, D. 3
4 York, D. 3
5 York, D. 3
6 York, D. 3
7 York, D. 3
8 York, D. 3
9 York, D. 3
10 York, D. 3
11 York, D. 3
12 York, D. 3
13 York, D. 3
14 York, D. 3
15 York, D. 3
16 York, D. 3
17 York, D. 3
18 York, D. 3
19 York, D. 3
20 York, D. 3
21 York, D. 3
22 York, D. 3
23 York, D. 3
24 York, D. 3
25 York, D. 3
26 York, D. 3
27 York, D. 3
28 York, D. 3
29 York, D. 3
30 York, D. 3
31 York, D. 3
32 York, D. 3
33 York, D. 3
34 York, D. 3
35 York, D. 3
36 York, D. 3
37 York, D. 3
38 York, D. 3
39 York, D. 3
40 York, D. 3
41 York, D. 3
42 York, D. 3
43 York, D. 3
44 York, D. 3
45 York, D. 3
46 York, D. 3
47 York, D. 3
48 York, D. 3
49 York, D. 3
50 York, D. 3

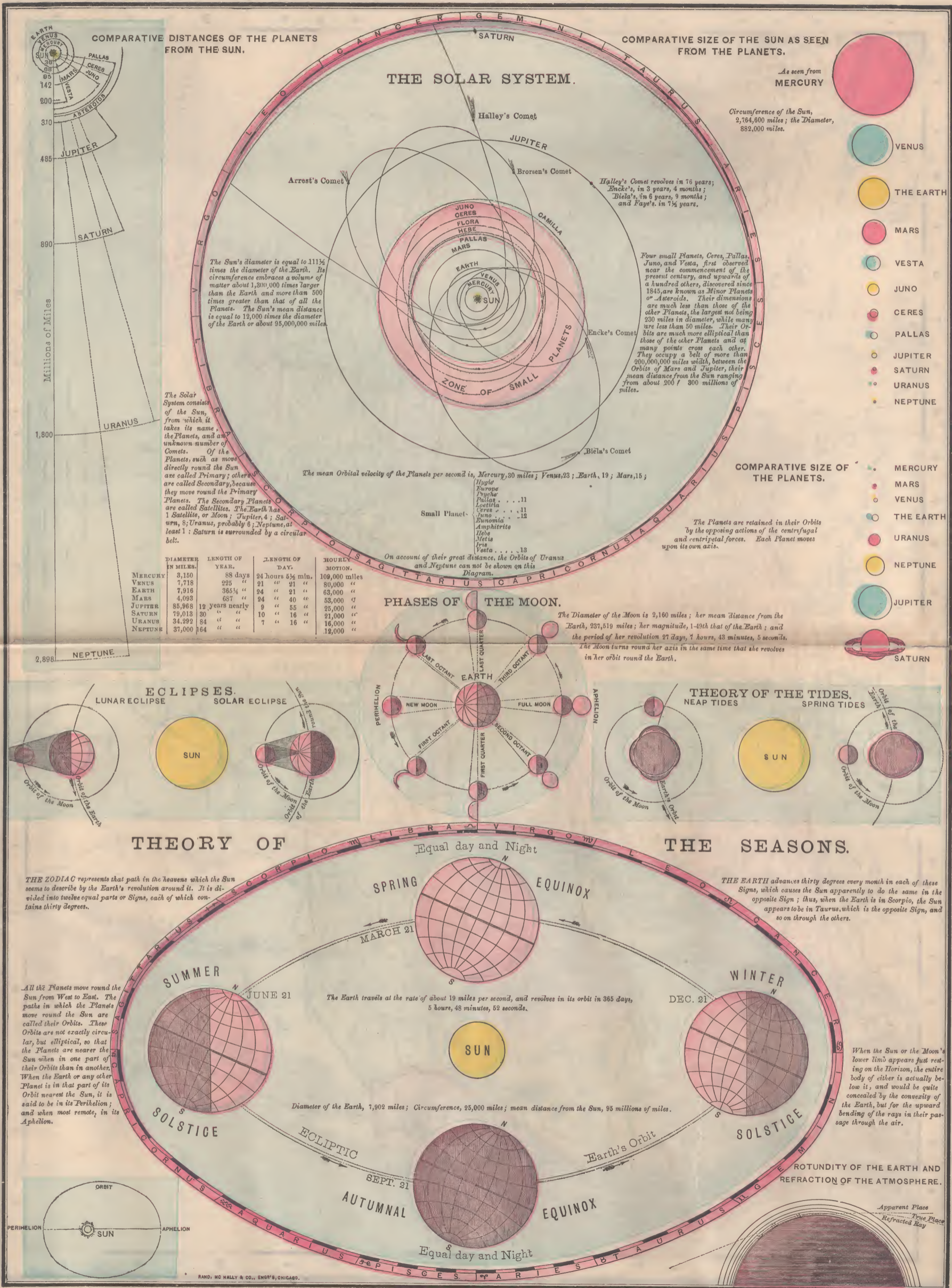
Pop.—Thousands.
1 York, D. 3
2 York, D. 3
3 York, D. 3
4 York, D. 3
5 York, D. 3
6 York, D. 3
7 York, D. 3
8 York, D. 3
9 York, D. 3
10 York, D. 3
11 York, D. 3
12 York, D. 3
13 York, D. 3
14 York, D. 3
15 York, D. 3
16 York, D. 3
17 York, D. 3
18 York, D. 3
19 York, D. 3
20 York, D. 3
21 York, D. 3
22 York, D. 3
23 York, D. 3
24 York, D. 3
25 York, D. 3
26 York, D. 3
27 York, D. 3
28 York, D. 3
29 York, D. 3
30 York, D. 3
31 York, D. 3
32 York, D. 3
33 York, D. 3
34 York, D. 3
35 York, D. 3
36 York, D. 3
37 York, D. 3
38 York, D. 3
39 York, D. 3
40 York, D. 3
41 York, D. 3
42 York, D. 3
43 York, D. 3
44 York, D. 3
45 York, D. 3
46 York, D. 3
47 York, D. 3
48 York, D. 3
49 York, D. 3
50 York, D. 3

Pop.—Hundreds.
1 York, D. 3
2 York, D. 3
3 York, D. 3
4 York, D. 3
5 York, D. 3
6 York, D. 3
7 York, D. 3
8 York, D. 3
9 York, D. 3
10 York, D. 3
11 York, D. 3
12 York, D. 3
13 York, D. 3
14 York, D. 3
15 York, D. 3
16 York, D. 3
17 York, D. 3
18 York, D. 3
19 York, D. 3
20 York, D. 3
21 York, D. 3
22 York, D. 3
23 York, D. 3
24 York, D. 3
25 York, D. 3
26 York, D. 3
27 York, D. 3
28 York, D. 3
29 York, D. 3
30 York, D. 3
31 York, D. 3
32 York, D. 3
33 York, D. 3
34 York, D. 3
35 York, D. 3
36 York, D. 3
37 York, D. 3
38 York, D. 3
39 York, D. 3
40 York, D. 3
41 York, D. 3
42 York, D. 3
43 York, D. 3
44 York, D. 3
45 York, D. 3
46 York, D. 3
47 York, D. 3
48 York, D. 3
49 York, D. 3
50 York, D. 3

Pop.—Thousands.
1 York, D. 3
2 York, D. 3
3 York, D. 3
4 York, D. 3
5 York, D. 3
6 York, D. 3
7 York, D. 3
8 York, D. 3
9 York, D. 3
10 York, D. 3
11 York, D. 3
12 York, D. 3
13 York, D. 3
14 York, D. 3
15 York, D. 3
16 York, D. 3
17 York, D. 3
18 York, D. 3
19 York, D. 3
20 York, D. 3
21 York, D. 3
22 York, D. 3
23 York, D. 3
24 York, D. 3
25 York, D. 3
26 York, D. 3
27 York, D. 3
28 York, D. 3
29 York, D. 3
30 York, D. 3
31 York, D. 3
32 York, D. 3
33 York, D. 3
34 York, D. 3
35 York, D. 3
36 York, D. 3
37 York, D. 3
38 York, D. 3
39 York, D. 3
40 York, D. 3
41 York, D. 3
42 York, D. 3
43 York, D. 3
44 York, D. 3
45 York, D. 3
46 York, D. 3
47 York, D. 3
48 York, D. 3
49 York, D. 3
50 York, D. 3

Pop.—Hundreds.
1 York, D. 3
2 York, D. 3
3 York, D. 3
4 York, D. 3
5 York, D. 3
6 York, D. 3
7 York, D. 3
8 York, D. 3
9 York, D. 3
10 York, D. 3
11 York, D. 3
12 York, D. 3
13 York, D. 3
14 York, D. 3
15 York, D. 3
16 York, D. 3
17 York, D. 3
18 York, D. 3
19 York, D. 3
20 York, D. 3
21 York, D. 3
22 York, D. 3
23 York, D. 3
24 York, D. 3
25 York, D. 3
26 York, D. 3
27 York, D. 3
28 York, D. 3
29 York, D. 3
30 York, D. 3
31 York, D. 3
32 York, D. 3
33 York, D. 3
34 York, D. 3
35 York, D. 3
36 York, D. 3
37 York, D. 3
38 York, D. 3
39 York, D. 3
40 York, D. 3
41 York, D. 3
42 York, D. 3
43 York, D. 3
44 York, D. 3
45 York, D. 3
46 York, D. 3
47 York, D. 3
48 York, D. 3
49 York, D. 3
50 York, D. 3

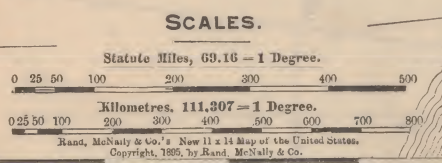
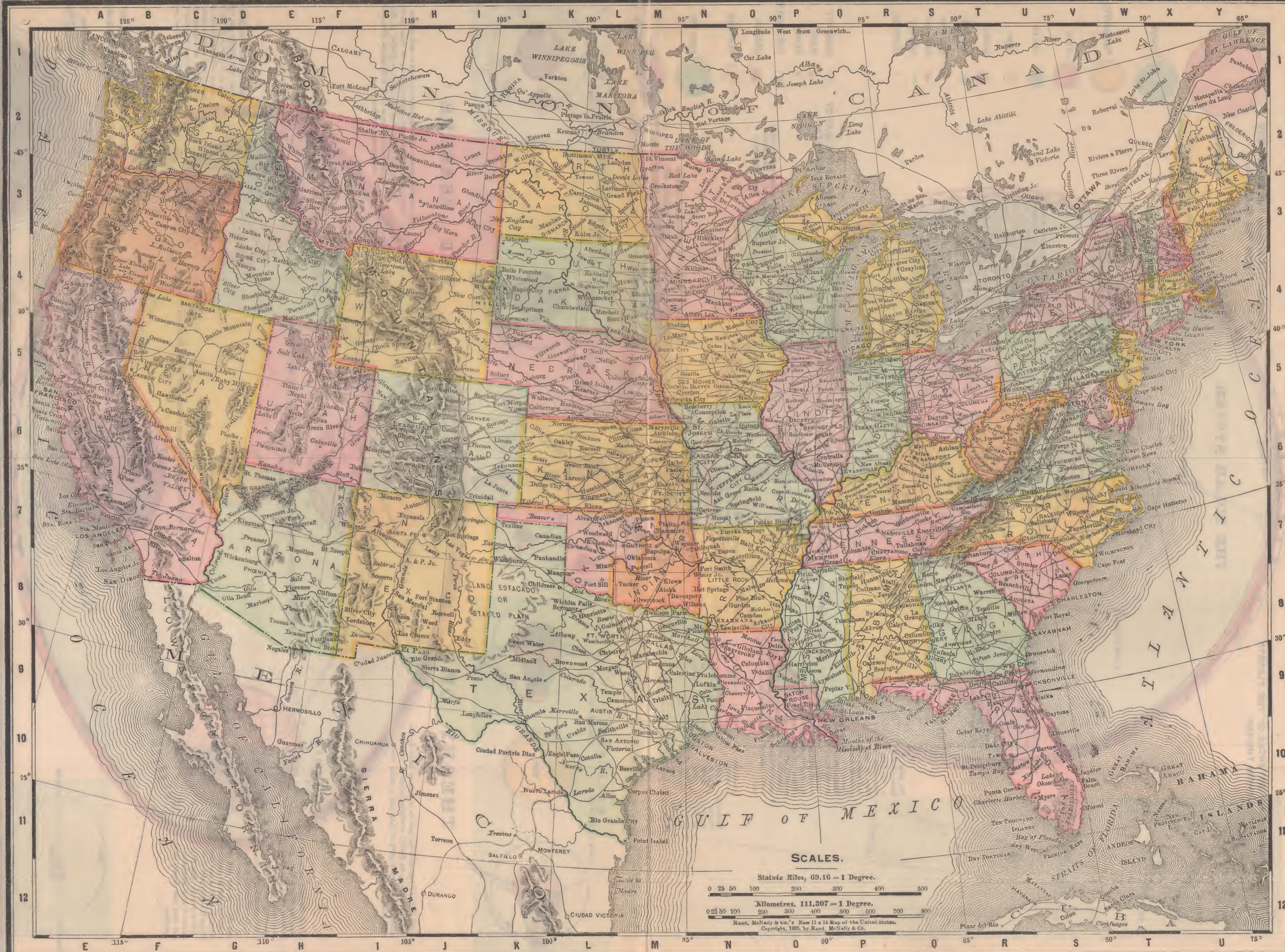
SOLAR SYSTEM.



UNITED STATES

ALABAMA	Q 7
Area, 52,230 sq. m.	
Pop. 1,151,017	
Cap. Montgomery	
Pop. 51,888	
ARIZONA	G 7
Area, 118,020 sq. m.	
Pop. 58,627	
Cap. Phoenix	
Pop. 8,152	
ARKANSAS	N 7
Area, 65,880 sq. m.	
Pop. 1,128,179	
Cap. Little Rock	
Pop. 25,374	
CALIFORNIA	B 6
Area, 168,360 sq. m.	
Pop. 1,908,130	
Cap. Sacramento	
Pop. 26,886	
COLORADO	I 5
Area, 108,320 sq. m.	
Pop. 298,115	
Cap. Denver	
Pop. 106,718	
CONNECTICUT	V 4
Area, 4,990 sq. m.	
Pop. 746,228	
Cap. Hartford	
Pop. 53,230	
DELAWARE	T 5
Area, 2,600 sq. m.	
Pop. 168,493	
Cap. Dover	
Pop. 3,061	
DISTRICT OF COLUMBIA	U 5
Area, 70 sq. m.	
Pop. 299,392	
FLORIDA	S 9
Area, 58,080 sq. m.	
Pop. 581,689	
Cap. Tallahassee	
Pop. 3,981	
GEORGIA	R 7
Area, 50,470 sq. m.	
Pop. 1,887,635	
Cap. Atlanta	
Pop. 68,383	
IDAHO	F 8
Area, 84,800 sq. m.	
Pop. 54,885	
Cap. Boise	
Pop. 2,811	
ILLINOIS	P 4
Area, 147,000 sq. m.	
Pop. 2,924,000	
Cap. Springfield	
Pop. 21,668	
INDIANA	Q 5
Area, 86,380 sq. m.	
Pop. 2,172,404	
Cap. Indianapolis	
Pop. 105,186	
INDIAN TERRITORY	M 6
Area, 314,000 sq. m.	
Pop. 10,418	
IOWA	N 4
Area, 56,025 sq. m.	
Pop. 2,083,009	
Cap. Des Moines	
Pop. 56,383	
KANSAS	L 5
Area, 82,080 sq. m.	
Pop. 1,384,668	
Cap. Topeka	
Pop. 30,151	
KENTUCKY	R 5
Area, 40,480 sq. m.	
Pop. 1,887,635	
Cap. Frankfort	
Pop. 7,892	
LOUISIANA	O 8
Area, 48,720 sq. m.	
Pop. 1,118,857	
Cap. Baton Rouge	
Pop. 10,418	
MAINE	X 2
Area, 88,040 sq. m.	
Pop. 661,686	
Cap. Augusta	
Pop. 10,527	
MARYLAND	U 5
Area, 12,910 sq. m.	
Pop. 1,042,800	
Cap. Annapolis	
Pop. 7,604	
MASSACHUSETTS	W 4
Area, 8,315 sq. m.	
Pop. 2,468,345	
Cap. Boston	
Pop. 69,265	
MICHIGAN	R 3
Area, 36,320 sq. m.	
Pop. 1,887,635	
Cap. Lansing	
Pop. 15,817	
MINNESOTA	N 2
Area, 88,365 sq. m.	
Pop. 1,374,819	
Cap. St. Paul	
Pop. 40,282	
MISSISSIPPI	P 7
Area, 46,810 sq. m.	
Pop. 1,388,640	
Cap. Jackson	
Pop. 5,920	
MISSOURI	N 5
Area, 69,410 sq. m.	
Pop. 1,671,684	
Cap. St. Louis	
Pop. 6,742	

UNITED STATES



LOCKED CASE G.3700 1899 .P67X

ALABAMA	Q 7
Area, 52,230 sq. m.	
Pop. 1,151,017	
Cap. Montgomery	
Pop. 51,888	
ARIZONA	G 7
Area, 118,020 sq. m.	
Pop. 58,627	
Cap. Phoenix	
Pop. 8,152	
ARKANSAS	N 7
Area, 65,880 sq. m.	
Pop. 1,128,179	
Cap. Little Rock	
Pop. 25,374	
CALIFORNIA	B 6
Area, 168,360 sq. m.	
Pop. 1,908,130	
Cap. Sacramento	
Pop. 26,886	
COLORADO	I 5
Area, 108,320 sq. m.	
Pop. 298,115	
Cap. Denver	
Pop. 106,718	
CONNECTICUT	V 4
Area, 4,990 sq. m.	
Pop. 746,228	
Cap. Hartford	
Pop. 53,230	
DELAWARE	T 5
Area, 2,600 sq. m.	
Pop. 168,493	
Cap. Dover	
Pop. 3,061	
DISTRICT OF COLUMBIA	U 5
Area, 70 sq. m.	
Pop. 299,392	
FLORIDA	S 9
Area, 58,080 sq. m.	
Pop. 581,689	
Cap. Tallahassee	
Pop. 3,981	
GEORGIA	R 7
Area, 50,470 sq. m.	
Pop. 1,887,635	
Cap. Atlanta	
Pop. 68,383	
IDAHO	F 8
Area, 84,800 sq. m.	
Pop. 54,885	
Cap. Boise	
Pop. 2,811	
ILLINOIS	P 4
Area, 147,000 sq. m.	
Pop. 2,924,000	
Cap. Springfield	
Pop. 21,668	
INDIANA	Q 5
Area, 86,380 sq. m.	
Pop. 2,172,404	
Cap. Indianapolis	
Pop. 105,186	
INDIAN TERRITORY	M 6
Area, 314,000 sq. m.	
Pop. 10,418	
IOWA	N 4
Area, 56,025 sq. m.	
Pop. 2,083,009	
Cap. Des Moines	
Pop. 56,383	
KANSAS	L 5
Area, 82,080 sq. m.	
Pop. 1,384,668	
Cap. Topeka	
Pop. 30,151	
KENTUCKY	R 5
Area, 40,480 sq. m.	
Pop. 1,887,635	
Cap. Frankfort	
Pop. 7,892	
LOUISIANA	O 8
Area, 48,720 sq. m.	
Pop. 1,118,857	
Cap. Baton Rouge	
Pop. 10,418	
MAINE	X 2
Area, 88,040 sq. m.	
Pop. 661,686	
Cap. Augusta	
Pop. 10,527	
MARYLAND	U 5
Area, 12,910 sq. m.	
Pop. 1,042,800	
Cap. Annapolis	
Pop. 7,604	
MASSACHUSETTS	W 4
Area, 8,315 sq. m.	
Pop. 2,468,345	
Cap. Boston	
Pop. 69,265	
MICHIGAN	R 3
Area, 36,320 sq. m.	
Pop. 1,887,635	
Cap. Lansing	
Pop. 15,817	
MINNESOTA	N 2
Area, 88,365 sq. m.	
Pop. 1,374,819	
Cap. St. Paul	
Pop. 40,282	
MISSISSIPPI	P 7
Area, 46,810 sq. m.	
Pop. 1,388,640	
Cap. Jackson	
Pop. 5,920	
MISSOURI	N 5
Area, 69,410 sq. m.	
Pop. 1,671,684	
Cap. St. Louis	
Pop. 6,742	
NEW HAMPSHIRE	W 3
Area, 9,875 sq. m.	
Pop. 576,530	
Cap. Concord	
Pop. 1,004	
NEW JERSEY	V 4
Area, 15,187 sq. m.	
Pop. 1,571,109	
Cap. Trenton	
Pop. 62,518	
NEW MEXICO	I 7
Area, 122,850 sq. m.	
Pop. 182,719	
Cap. Santa Fe	
Pop. 15,817	
NEW YORK	U 8
Area, 49,170 sq. m.	
Pop. 5,979,833	
Cap. Albany	
Pop. 54,923	
N. CAROLINA	T 6
Area, 52,520 sq. m.	
Pop. 1,917,917	
Cap. Raleigh	
Pop. 13,676	
N. DAKOTA	K 2
Area, 70,755 sq. m.	
Pop. 182,719	
Cap. Bismarck	
Pop. 2,166	
OHIO	R 4
Area, 41,000 sq. m.	
Pop. 3,072,316	
Cap. Columbus	
Pop. 81,819	
OKLAHOMA	L 6
Area, 39,039 sq. m.	
Pop. 597,833	
Cap. Oklahoma City	
Pop. 10,281	
OREGON	D 3
Area, 96,039 sq. m.	
Pop. 1,387,635	
Cap. Salem	
Pop. 10,281	
PENNSYLVANIA	T 4
Area, 120,910 sq. m.	
Pop. 5,979,833	
Cap. Harrisburg	
Pop. 89,885	
RHODE ISLAND	W 4
Area, 1,290 sq. m.	
Pop. 884,758	
Cap. Providence	
Pop. 14,975	
TENNESSEE	Q 6
Area, 42,010 sq. m.	
Pop. 1,070,118	
Cap. Nashville	
Pop. 76,168	
TEXAS	L 8
Area, 269,420 sq. m.	
Pop. 1,887,635	
Cap. Austin	
Pop. 14,975	
VIRGINIA	T 5
Area, 43,430 sq. m.	
Pop. 1,663,840	
Cap. Richmond	
Pop. 8,176	
WASHINGTON	Q 2
Area, 69,180 sq. m.	
Pop. 352,422	
Cap. Olympia	
Pop. 4,998	
WEST VIRGINIA	S 5
Area, 24,770 sq. m.	
Pop. 1,581,915	
Cap. Charleston	
Pop. 6,742	
WISCONSIN	P 3
Area, 34,600 sq. m.	
Pop. 1,581,915	
Cap. Madison	
Pop. 15,980	
WYOMING	H 3
Area, 247,580 sq. m.	
Pop. 116,690	
Cap. Cheyenne	
Pop. 1,690	

United States.

VERMONT.

VERMONT

Land area, 9,135 sq. m. Water area, 430 sq. m. Pop. 382,422. Male 169,327. Female 163,095. Native 233,334. Foreign 44,083. White 331,418. African 937. Chinese 32. Japanese 1. Indian 34.

COUNTIES.

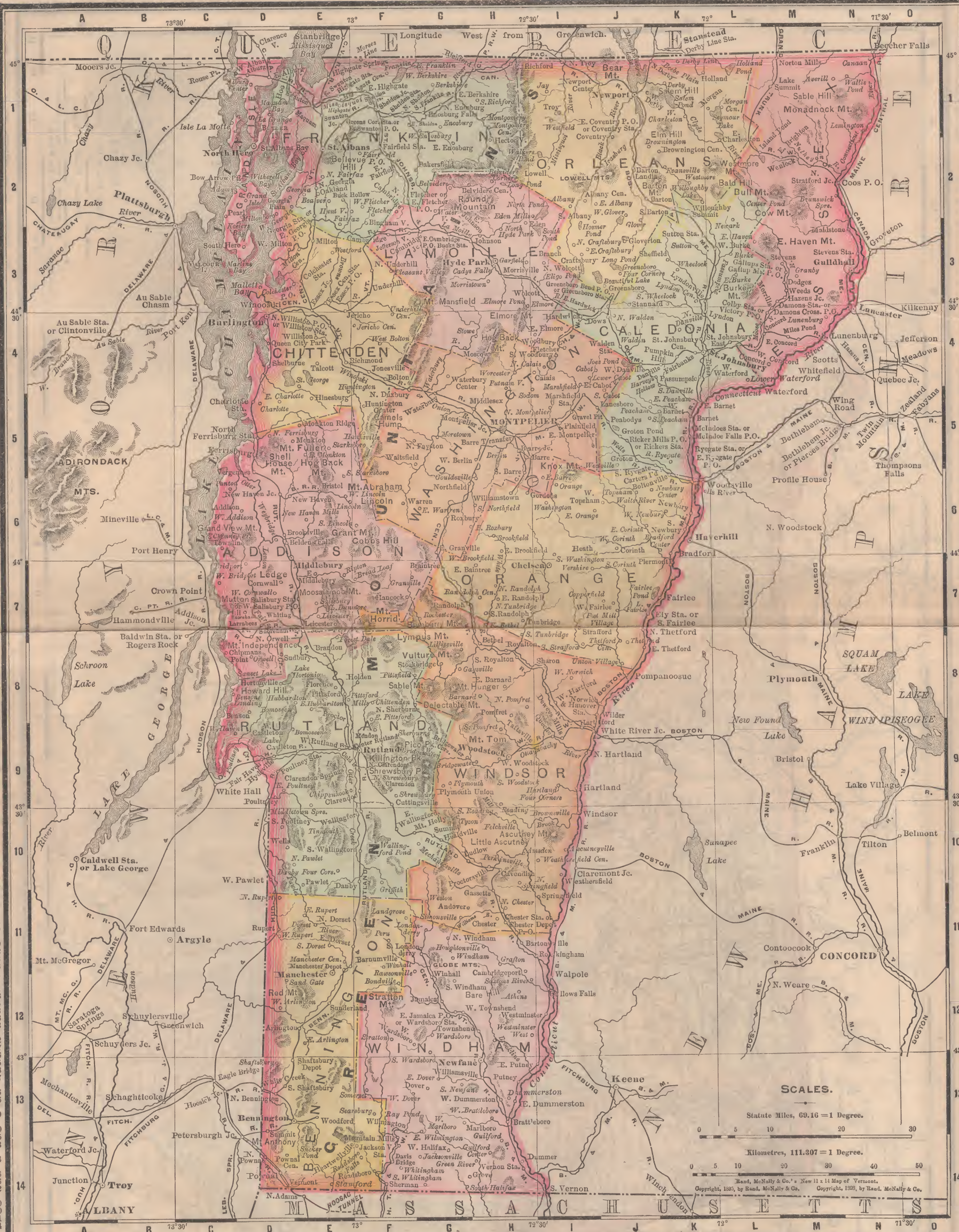
Addison D 6. Bennington E 12. Caledonia K 4. Chittenden E 4. Essex M 2. Franklin F 1. Grand Isle D 2. Lamoille G 3. Orange I 7. Orleans J 2. Rutland E 9. Washington G 5. Windham G 12. Windsor H 9.

CHIEF CITIES.

Pop. - Thousands. 15 Burlington D 4. 8 Rutland F 9. 8 St. Albans E 2. 5 Brattleboro H 3. 5 Colchester C 2. 4 Rockingham I 11. 4 Barre I 5. 4 Bennington D 13. 4 St. Johnsbury L 4. 4 Hartford I 9. 4 W. Rutland E 9. 4 Winooski D 8. 4 Montpelier H 5. 3 Brandon E 8. 3 Swanton E 1. 3 Randolph G 7. 3 Bellows Falls I 12. 3 Poultney D 9. 3 Derby K 1. 3 Fairhaven D 9. 3 Lyndon L 4. 2 Morrisville G 8. 2 Castleton D 9. 2 Berkshire G 1. 2 Enosburg G 1. 2 Newbury K 6. 2 Essex E 3. 2 Pownal D 14. 2 Manchester E 12. 2 Barre K 5. 2 Stowe G 4. 2 Bristol V 4. 2 Fairfield F 2. 2 Chester H 11. 2 Danville K 4. 2 Pittsfield F 8. 2 Vergennes D 5. 2 Middlebury E 7. 2 Proctor E 8. 2 Pawlet E 10. 2 Montgomery H 1. 2 Wallingford E 10. 2 Newport J 1. 2 Dorset D 11. 2 Cambridge F 3. 2 Shaftsbury D 13. 2 Hyde Park H 3. 2 Troy I 1. 2 Milton E 3. 2 Hardwick I 4. 2 Fairfax E 2. 2 Berlin H 5. 2 Springfield I 11. 2 Ferrisburg D 5. 2 White River Junction J 9. 2 Island Pond M 2. 1 Johnson H 3. 1 Jericho F 4. 1 Bethel H 8. 1 Royalton H 8. 1 Bakersfield G 2. 1 Hartland G 2. 1 Albany D 1. 1 Windsor I 10. 1 Arlington D 12. 1 Norwich I 8. 1 Underhill F 3. 1 Franklin F 1. 1 Enosburg Falls G 1. 1 Morrisville H 3. 1 Shelburne D 5. 1 Thetford J 8. 1 Craftsbury I 3. 1 Orwell D 8. 1 Westminster H 12. 1 Rochester G 7. 1 Lincoln E 6. 1 Charlotte D 5. 1 Shoreham D 7. 1 Chelsea I 1. 1 New Haven G 6. 1 Northfield G 6. 1 Woodstock H 9. 1 Mount Holly G 10. 1 Hinesburg E 5. 1 Burke L 3. 1 Whitingham F 14. 1 Williamsfield H 6. 1 Topsham J 6. 1 Lowell I 2. 1 Weathersfield I 10. 1 Cavendish H 10. 1 Richford G 1. 1 Williston E 4.

Pop. Thousands. 1 Wolcott I 3. 1 Ryegate K 5. 1 Bridgewater G 9. 1 Marshfield F 4. 1 Richmond F 4. 1 Willimington F 13. 1 Danby E 11. 1 Calais I 4. 1 Ludlow G 10. 1 Putney H 13. 1 Starksboro I 1. 1 Groton E 5. 1 Westford E 5. 1 Corinth J 6. 1 Brimley D 7. 1 Tunbridge I 7. 1 Londonderry F 11. 1 Brookfield H 11. 1 Waterbury G 5. 1 E. Montpelier I 5. 1 Newfaucet G 13.

Pop. - Hundreds. 9 S. Royalton H 8. 9 S. Ferrisburg D 7. 9 N. Bennington D 13. 9 Readsboro F 14. 9 Addison D 6. 9 Peacham J 5. 9 Rupert D 11. 8 Monkton E 10. 8 Pittsford E 8. 8 Essex Junction E 10. 8 Walden J 4. 8 Woodbury I 4. 8 Fletcher F 2. 8 Middletown I 10. 8 Barton K 2. 8 Manchester Center E 11. 8 Sheffield K 3. 7 Sutton K 3. 7 Plainfield E 5. 7 Salisbury E 7. 7 Worcester H 4. 7 Huntingdon E 4. 7 E. Berkshire H 1. 7 Saxtons River H 12. 6 Stamford E 14. 6 Granville F 7. 6 Sunderland E 12. 6 Glover J 3. 6 Canaan N 1. 6 Bradford K 6. 6 Lyndonville K 6. 6 N. Pownal D 14. 6 N. Troy I 11. 6 Wheelock K 3. 6 Sandgate D 12. 6 Derby E 12. 6 Ripton E 7. 6 Leicester E 5. 6 Bolton F 7. 6 Wells River K 6. 5 Warren K 6. 5 Guildhall N 3. 5 S. Londonderry F 11. 5 E. Poultney D 9. 5 Proctorville H 10. 5 W. Berkshire G 1. 5 W. Hartford I 8. 5 W. Concord M 4. 5 Barton Landing J 2. 5 E. Fairfield F 2. 4 Peru F 11. 4 Grafton H 11. 4 S. Lyegate J 6. 4 W. Brattleboro H 13. 4 N. Craftsbury J 3. 4 W. Derby K 1. 4 Jacksonville G 14. 4 Jeffersonville F 3. 4 Olcott J 8. 4 Quechee I 9. 4 W. Burke L 3. 4 W. Pawlet D 10. 4 Chester Depot H 11. 4 W. Enosburg G 1. 4 Panton C 5. 4 E. Arlington E 12. 4 Montgomery Center H 1. 4 Cuttingsville F 9. 4 Chittenden F 8. 4 E. Hardwick I 4. 4 Highgate Center F 1. 4 Wardsboro I 2. 3 Newport Center I 1. 3 Williamsville G 13. 3 Irasburg J 2. 3 McIndoe E 5. 3 Waterbury Center G 4. 3 Moretown G 6. 3 Roxbury G 5. 3 Norton Mills M 1. 3 N. Ferrisburg D 5. 3 E. Wallingford F 10. 3 Hydeville D 10. 3 Manchester Depot E 11. 3 Morgan L 1. 3 Sharon I 8. 3 Waterburyville G 2. 3 Middlesex H 5. 3 Braintree H 7. 3 Weston G 11. 3 Strafford I 7. 3 Hubbardton I 8. 3 E. Barre I 8. 3 E. Georgia E 4.



STATUTE MILES, 69.16 = 1 Degree.

Kilometres, 111.307 = 1 Degree.

Band, McNally & Co.'s New 1:14 Map of Vermont. Copyright, 1935, by Band, McNally & Co. Copyright, 1938, by Band, McNally & Co.

WASHINGTON AND OREGON.

WASHINGTON.

Land area, 66,880 sq. m. Water area, 2,300 sq. m. Pop. 349,390. Male 217,562. Female 131,828. Native 259,385. Foreign 90,005. White 340,513. African 1,602. Chinese 3,260. Japanese 360. Indian 3,655.

COUNTIES.

- Adams G 4. Asotin H 4. Chelan A 3. Clallam A 3. Clarke C 5. Columbia H 4. Cowlitz C 4. Douglas C 3. Franklin C 4. Garfield H 4. Island C 3. Jefferson B 3. King D 3. Kitsap C 3. Kittitas E 3. Klickitat E 5. Lewis C 4. Lincoln G 3. Mason B 3. Okanogan E 5. Pacific B 4. Pierce C 4. San Juan C 3. Skagit C 3. Skamania D 5. Snohomish D 3. Spokane H 3. Stevens C 2. Thurston C 2. Waukikum B 4. Wallawalla G 4. Whatcom C 4. Whitman H 4. Yakima E 4.

CHIEF CITIES.

- Pop.—Thousands. 49 Seattle C 3. 86 Tacoma C 3. 20 Spokane H 3. 6 Everett C 4. 5 Wallawalla G 4. 5 Olympia C 3. 5 Port Townsend C 2. 4 New Whatcom C 2. 4 Vancouver C 4. 4 Ellensburg E 4. 2 Centralia C 3. 2 Snohomish D 3. 2 Dayton H 4. 2 Pullman C 3. 2 Sprague C 3. 2 Colfax H 4. 2 Cheney H 3. 2 Aberdeen A 3. 2 Montesano B 3. 2 Blaine C 2. 2 N. Yakima E 4. 1 Roslyn E 3. 1 Chehalis A 3. 1 Hoquiam C 4. 1 Anacortes C 2.

Pop.—Hundreds.

- 9 Bucleo C 4. 9 Pullman H 4. 9 Kent C 3. 8 Watsburg I 4. 8 Mount Vernon C 2. 7 Carbonado D 3. 7 Goldendale E 5. 7 Castle Rock H 4. 7 Pomeroy H 4. 7 Shelton D 3. 6 Franklin D 3. 6 Rockford H 3. 6 Orting C 3. 6 Ritzville C 3. 6 Black Diamond C 3. 6 Lynden C 2. 5 Colville H 5. 5 Oakesdale H 3. 5 Wallula H 5. 5 Ilwaco A 4. 5 Coupeville C 2. 4 Port Gamble C 3. 4 Farmington H 3. 4 Camas C 5. 4 Tunwater C 4. 4 Renton C 4. 4 LaConner C 2. 4 Che-welah H 2. 4 Buckley D 3. 4 Port Crescent A 2. 4 Kelso C 4. 3 Elma C 4. 3 Tenino C 4. 3 Kalama C 5. 3 Pasco H 4. 3 Garfield H 3. 3 Port Angeles B 2. 3 Prescott G 2. 3 Marcus C 4. 3 Spangle H 3. 3 Toke C 3. 3 Fidalgo City C 2. 3 Waterville F 3. 3 Cosmopolis B 4. 3 Napavine C 4. 3 Whilock C 4. 3 Fir C 2. 3 Uniontown H 4. 3 Port Madison C 3. 2 Lake View C 3. 2 Rosalia H 3. 2 Cle Elum E 3. 2 Port Ludlow C 3. 2 Condonville F 2. 2 Endicott H 4. 2 Utsalady C 2. 2 Willapa A 4. 2 Asotin H 4. 2 Oysterville A 4. 2 Centerville D 5. 2 Cascades D 5. 2 Coosack C 2. 1 Egypt C 2. 1 Avon C 3. 1 Prosser F 5. 1 Bay Center B 4. 1 Dungeness B 2. 1 Cleveland E 5. 1 Edison C 3. 1 Sebuck C 3. 1 Skamokawa B 4. 1 Cathlamet B 4. 1 Knappton B 4. 1 New Castle C 3. 1 Wilkeson D 3. 1 Roy C 2. 1 Sedro C 2. 1 Hamilton D 2.

WASHINGTON.

(Continued)

Pop.—Hundreds.

- 1 La Center C 5. 1 Washougal C 5. 1 Snoqualmie C 3. 1 Bickleton E 5. 1 Anacortes H 4. 1 Friday Harbor B 2. 1 Oakville B 4. 1 Silver Creek C 5. 1 Columbus D 4. 1 Guy H 4. 1 Semiahmoo C 2. 1 Pampa G 4. 1 Samish C 2. 1 Fall City D 3. 1 Newaukum C 4. 1 Battle Ground C 5. 1 Claquato B 4. 1 Hillhurst C 4. 1 South Bend A 4. 1 Enunclaw D 3. 1 Mossy Rock C 4. 1 Edmonds C 3. 1 White Salmon C 5. 1 Belmont H 3. 1 Touchet G 4. 1 Hot Springs D 3. 1 Doe Bay C 2. 1 Yelm C 4. 1 Mukilton C 3. 1 Lewisville C 5. 1 Olegua C 4. 1 Marshall H 3. 1 Woodinville D 3. 1 Cherry Valley D 3. 1 Starbuck D 3. 1 Teanaway E 4. 1 Alto G 4. 1 Harrington G 3. 1 Stillaguamish C 2. 1 Clifton C 3. 1 Gilmer D 5.

OREGON.

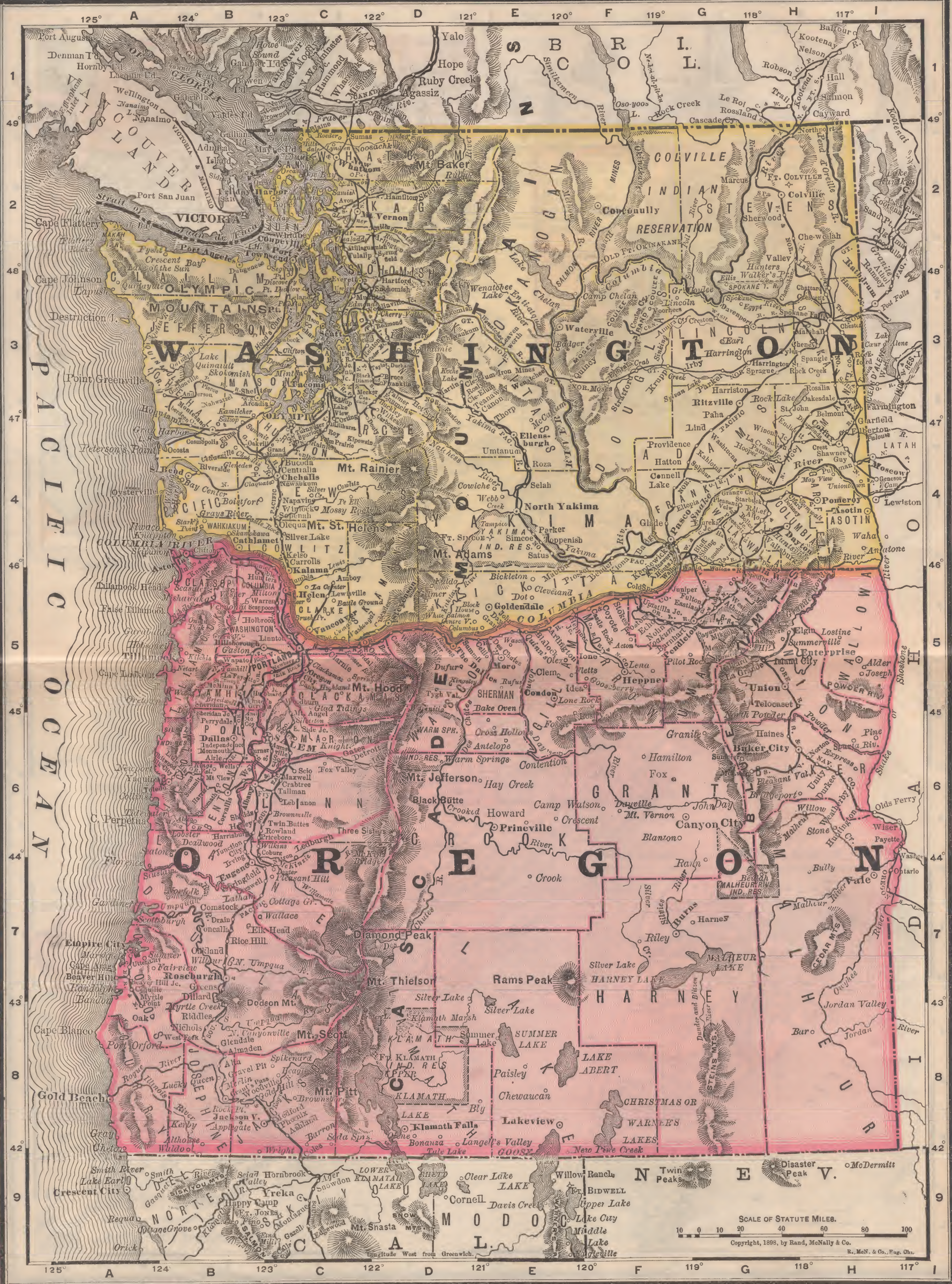
Land area, 94,560 sq. m. Water area, 1,470 sq. m. Pop. 381,797. Male 191,840. Female 189,957. Native 256,540. Foreign 57,317. White 301,758. African 1,186. Chinese 9,540. Japanese 25. Indian 1,258.

COUNTIES.

- Baker H 6. Benton B 6. Clackamas C 5. Clatsop B 5. Columbia B 5. Coos A 7. Crook D 6. Curry B 8. Douglas B 7. Gilliam E 5. Grant F 7. Harney F 7. Jackson C 8. Josephine B 8. Klamath D 8. Lake B 6. Lincoln B 6. Linn C 6. Malheur H 7. Marion C 6. Morrow C 5. Multnomah C 5. Polk B 6. Sherman E 5. Tillamook B 5. Umatilla H 5. Union H 5. Wallowa H 5. Wasco D 5. Washington B 5. Yamhill B 5.

CHIEF CITIES.

- Pop.—Thousands. 62 Portland C 5. 6 Astoria A 4. 5 Salem C 6. 4 Eugene B 7. 3 Albany B 6. 3 Oregon City C 5. 3 The Dalles D 5. 3 Baker City G 5. 3 La Grande G 5. 3 Pendleton G 5. 2 Ashland C 8. 2 Corvallis B 6. 1 Roseburg B 7. 1 Marshfield A 7. 1 Grants Pass B 8. 1 McMinnville B 5. 1 Hillsboro B 5. 1 Independence B 6. 1 Medford C 8.
- Pop.—Hundreds. 6 Dallas A 6. 6 Lebanon C 6. 6 Lakeview E 8. 6 Tillamook A 5. 7 Jackson ville B 8. 7 Heppner F 5. 6 Junction City B 6. 6 Union G 5. 6 Brownsville C 6. 6 Weston G 5. 5 Milton C 5. 5 Gervais B 5. 5 Newberg C 5. 5 Silverton C 6. 5 Athena G 5. 5 Coquille A 7. 5 Prineville B 7. 5 Tillamook G 5. 4 Harrisburg B 6. 4 Monmouth B 6. 4 Island City H 5. 4 Woodburn C 5. 4 N. Yamhill B 5. 4 Springfield B 7. 4 La Fayette B 5. 4 Klamath Falls D 8. 4 Arlington E 5. 4 Shedd B 6. 4 Myrtle Point A 7. 4 Scio C 6.



OREGON (Continued)

- Pop.—Hundreds. 3 Clatsop B 5. 3 Canyon City G 5. 3 Summer ville H 5. 3 Cascade D 5. 3 Halcyon D 5. 3 Burns B 7. 3 Empire A 7. 3 Joseph H 5. 3 Phoenix H 5. 3 Enterprise H 5. 3 Enterprise C 1. 3 Rainier B 4. 3 Elgin H 5. 3 Myrtle B 8. 3 St. Helens C 5. 3 Bandon A 7. 3 Tule C 7. 3 Turner B 6. 3 Amity C 5. 3 Hood River D 7. 3 Florence A 7. 3 Applegate B 8. 3 Sparta H 6. 3 Gaston C 6. 3 Fossil H 5. 3 Lostine H 5. 3 Keno H 5. 3 McCoy B 6. 3 Vale H 7. 3 Annsville C 7. 3 Newport A 6. 3 Applegate B 8. 3 Hubbard B 6. 3 Yoncalla B 6. 3 Aulsebrook B 6. 3 Port Orford A 7. 3 Dexter C 7. 3 Waukena B 6. 3 Perrydale B 6. 3 Vernonia B 5. 3 Seaside B 4. 3 Clifton B 4. 3 Pleasanton C 7. 3 Paisley C 7. 3 Summit D 5. 3 Rock Point B 7. 3 Wilbur C 7. 3 New Pine H 1. 3 Oregon City A 6. 3 Summer C 7. 3 Tidewater A 6. 3 Nehalem B 5. 3 Knappa B 4. 3 Netarts B 5. 3 Vaino B 5. 3 Brownboro C 8. 3 Langells E 8. 3 Lucky Queen B 8. 3 Skipperton C 6. 3 Weatherby H 6. 3 Fort Klamath D 8. 3 Althouse B 5. 3 Westport B 5. 3 Sycan Valley B 5. 3 Scappoose B 5.

WISCONSIN.

WISCONSIN

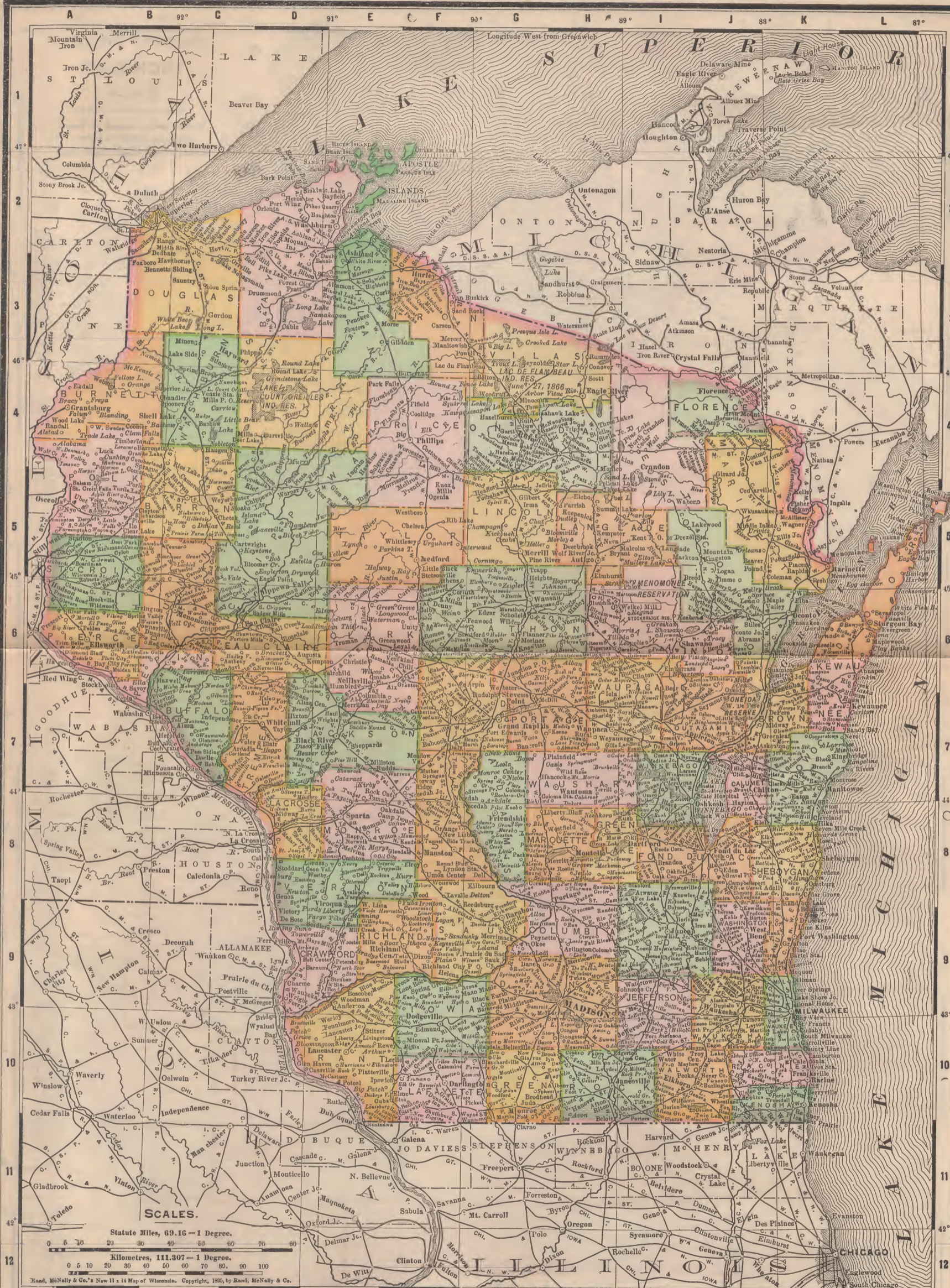
Pop. 1,937,915
Male 1,003,141
Female 934,774
Native 1,414,088
Foreign 523,827
Scandinavian 99,738
German 59,819
Other Countries 59,642
White 1,935,465
Colored 2,450
Indian 3,953

COUNTIES.

- Adams G 8
Ashland E 3
Barron C 5
Bayfield D 3
Brown K 7
Buffalo C 7
Burnett B 4
Calumet J 7
Chippewa D 5
Clark E 6
Columbia H 9
Crawford E 9
Dane H 9
Dodge I 9
Door L 6
Douglas C 3
Dunn C 6
Eau Claire D 6
Florence J 4
Fond du Lac I 8
Forest I 4
Grant E 10
Green G 10
Green Lake H 8
Iowa F 9
Iron F 3
Jackson E 7
Jefferson I 9
Juneau F 8
Kenosha J 10
Kewaunee K 7
Lacrosse D 8
Lafayette F 10
Langlade H 5
Lincoln G 5
Manitowoc K 7
Marathon G 6
Marquette H 8
Milwaukee K 9
Monroe E 8
Oconto J 6
Oncida G 4
Outagamie J 7
Ozaukee K 9
Pepin C 6
Pierce B 4
Polk B 4
Portage H 7
Price F 4
Racine J 10
Richland F 9
Rock H 10
Sauk G 9
Sawyer D 4
Shawano I 6
Sheboygan K 8
St. Croix B 5
Taylor E 5
Trempealeau D 7
Vernon E 8
Vilas G 3
Walworth I 10
Washburn C 4
Washington J 9
Waukesha J 10
Waupaca I 7
Waushara H 7
Winnebago I 7
Wood F 7

CHIEF CITIES.

- Pop. '95 - Thous.
249 Milwaukee K 9
29 La Crosse D 8
27 Oshkosh J 8
23 Superior B 8
22 Racine K 10
21 Sheboygan K 8
19 Eau Claire D 6
18 Green Bay F 9
16 Madison K 9
15 Marinette K 5
15 Appleton J 7
13 Fond du Lac J 8
13 Janesville I 10
12 Ashland E 6
11 Wausau H 6
10 Watertown I 9
9 Manitowoc K 7
9 Chippewa Falls D 6
9 Stevens Point G 6
9 Merrill G 5
8 Kenosha K 10
8 Beloit H 10
7 Waukesha J 9
6 Menomonee Falls D 6
6 Menasha K 6
6 Oconto J 6
6 Neenah J 7
5 Baraboo G 9
5 Kaukauna J 7
5 Portage H 8
5 Washburn D 2
5 Beaver Dam G 9
5 Antigo H 5
5 Marshfield F 8
4 Ripon I 6
4 Rhinelander G 4
4 De Pere K 7



- Pop. '95 - Thous.
4 Berlin I 8
4 Monroe G 10
4 Whitewater I 10
4 Two Rivers K 7
4 Sparta E 8
4 Hudson A 6
3 Platteville E 10
3 Prairie du Chien D 9
3 Waupun I 8
3 Oconomowoc J 9
3 Rice Lake C 4
3 Mineral Point F 10
3 Stoughton H 10
3 Waupaca H 7
3 Fort Atkinson I 10
3 Sturgeon Bay L 6
3 Wausatosa G 9
3 Jefferson I 10
3 South Milwaukee K 10
3 Port Washington K 9
2 New London I 7
2 Lake Geneva J 10
2 Burlington J 10
2 Tomahawk G 5
2 Columbus H 9
2 Elroy F 8
2 Neillsville E 8
2 Lancaster E 8
2 Reedsburg G 10
2 Black River Falls E 7
2 Grand Rapids G 7
2 Richland Center F 9
2 Centralia G 7
2 Dodgeville F 10
2 Glenwood B 5
2 Edgerton I 10
2 Clintonville F 10
2 West Bend J 9
2 Shawano I 6
2 Elkhorn I 10
2 Brodhead H 10
2 Evansville H 10
2 Shell Lake C 4
2 Darlington F 7
2 New Richmond B 5
2 Cedarburg J 9
2 Phillips F 4
2 Onalaska D 8
2 Viroqua E 8
2 Hartford J 9
2 Janesville I 10
2 Chilton J 7
2 Elroy F 8
2 Mauston F 8
2 Mayville J 9
2 Anna C 7
2 Kewaunee L 9
2 Clintonville F 10
2 Medford F 5
2 Horicon I 9
2 Escanaba F 7
1 Eagle River H 4
1 Cumberland B 4
1 Durand C 6
1 Bayfield E 2
1 Augusta D 6
1 Shullsburg F 10
1 Kilbourn City G 8
1 Barron C 5
1 Princeton G 6
1 Lake Mills I 9
1 Winneconne I 7
1 Waterloo I 9
1 Sheboygan Falls K 8
1 New Lisbon F 10
1 Fountain City C 7
1 Mazomanie G 7
1 Arcadia I 8
1 Fox Lake I 7
1 Lodi G 9
1 Prescott A 6
1 Clinton I 10
Pop. '95 - Hunds.
9 Seymour J 7
9 Cassville E 10
9 Mondovi C 10
9 Sharon I 6
9 Amery B 5
9 Porters Mills D 6
9 Ellsworth B 6
9 Fremont E 10
9 Brillion J 7
9 Galvesville D 7
9 Hortonville I 7
9 Montello H 8
9 Weyauwega H 7
9 Cadott D 6
9 Sauk City G 9
9 Thorp E 6
9 Sun Prairie H 9
9 Wittenburg H 9
9 Juneau I 6
9 Kiel J 8
9 Fairchild E 8
9 Pewaukee J 9
9 Spring Green F 9
9 Cudahy K 10
9 Altoona D 6
9 Wonocross F 8
9 Merril E 8
9 Highland F 9
9 Boyd D 6
9 Muscoda F 4
9 Little Chute J 7
9 W. Salem D 8
9 Brandon I 8
9 Palmyra I 10
9 Trempealeau D 7
9 Kewaskum J 8
9 Bloomer D 5
9 Harland J 9
9 Mount Horeb G 10
9 Albany H 10
9 Pittsville F 7
9 Oregon H 10
9 Bangor E 8
9 Baldwin B 6
9 Prairie du Sac G 9
6 St. Croix Falls A 5
6 Montfort E 10
6 Menomonee Falls J 8
6 Hillsboro F 9
6 Poynette H 9
6 Plainfield H 7
6 Greenwood E 6
6 Bloomington E 10

