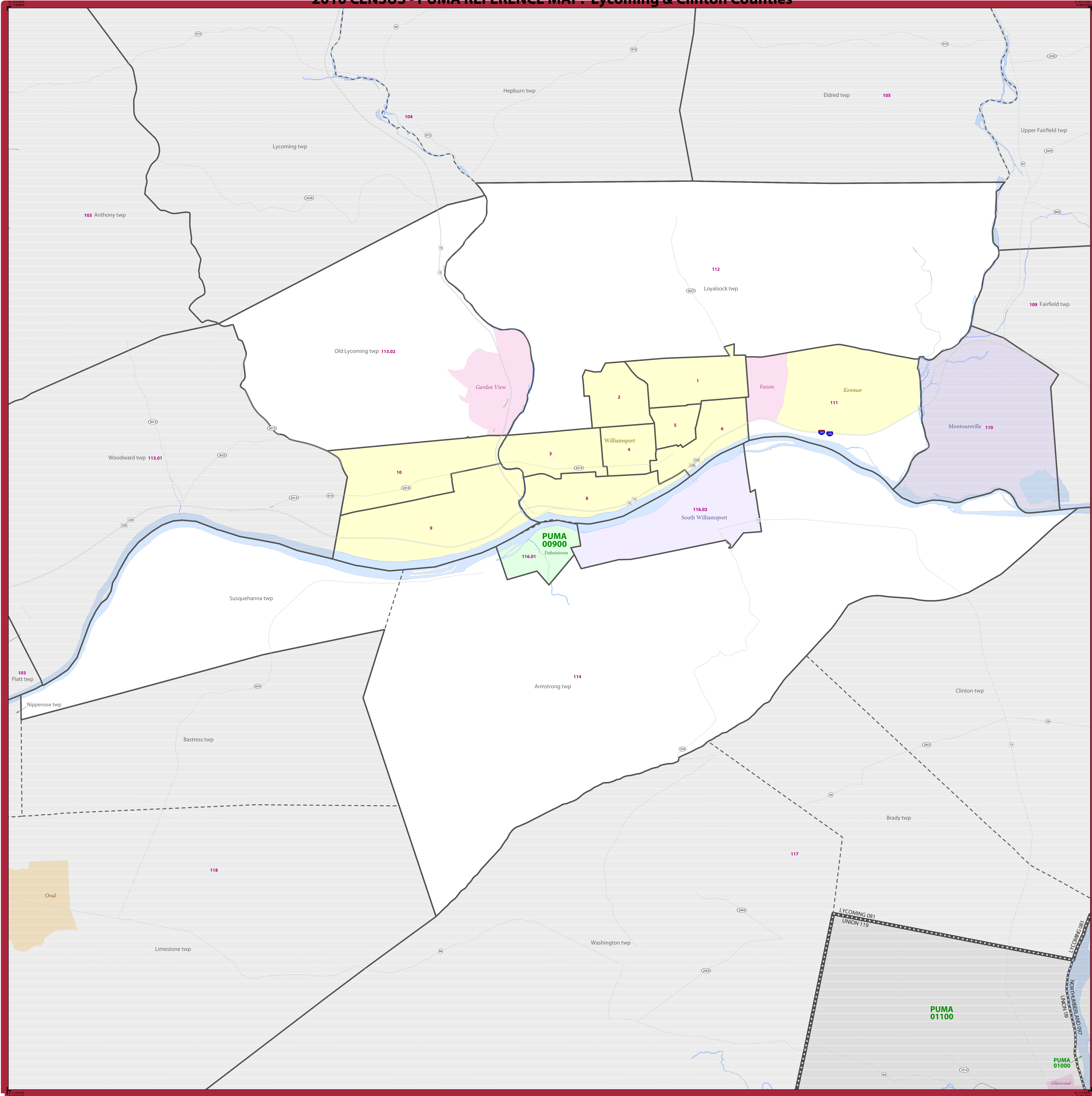


2010 CENSUS - PUMA REFERENCE MAP: Lycoming & Clinton Counties



LEGEND		
SYMBOL DESCRIPTION	SYMBOL	LABEL STYLE
International	☆☆☆☆☆	CANADA
Federal American Indian Reservation	■ ■ ■ ■ ■	L'ANSE RES
Off-Reservation Trust Land	■ ■ ■ ■ ■	T1880
Alaska Native Regional Corporation	▲▲▲▲▲	NANA ANRC
Public Use Microdata Area (PUMA)	■ ■ ■ ■ ■	PUMA 00300
Census Tract	—	183.01
State (or statistically equivalent entity)	▨ ▨ ▨ ▨ ▨	NEW YORK 36
County (or statistically equivalent entity)	▣ ▣ ▣ ▣ ▣	ERIE 029
Minor Civil Division (MCD)	— — — — —	Bristol town
Consolidated City	○ ○ ○ ○ ○	MILFORD
Incorporated Place ²	■ ■ ■ ■ ■	Davis
Census Designated Place (CDP) ²	■ ■ ■ ■ ■	Incline Village

DESCRIPTION	SYMBOL	DESCRIPTION	SYMBOL
Interstate	— [I] —	Water Body	■ ■ ■ ■ ■
U.S. Highway	— [2] —	Outside Subject Area	▨ ▨ ▨ ▨ ▨
State Highway	— [3] —		
Nonvisible Boundary or Feature Not Elsewhere Classified	— · — · — · —		

Where international, state, and/or county boundaries coincide, the map shows the boundary symbol for only the highest-ranking of these boundaries.

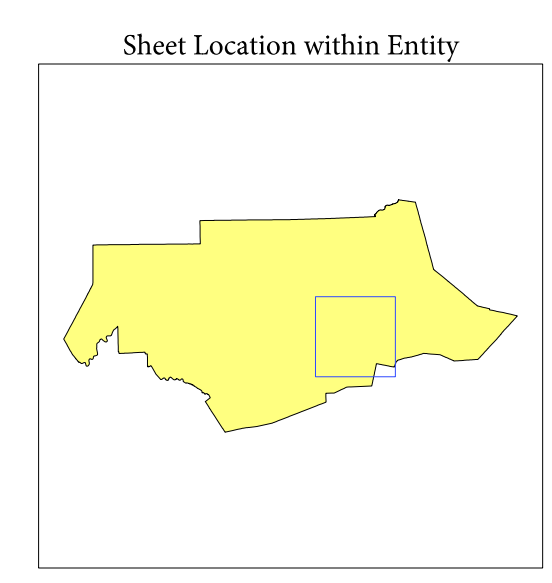
Geographic areas outside the subject PUMA are labeled only as space allows.

1 MCD boundaries are shown in the following states in which some or all MCDs function as general-purpose governmental units: Connecticut, Illinois, Indiana, Kansas, Maine, Massachusetts, Michigan, Minnesota, Missouri, Nebraska, New Hampshire, New Jersey, New York, North Dakota, Ohio, Pennsylvania, Rhode Island, South Dakota, Vermont, and Wisconsin. Only governmental MCDs in the subject PUMA are labeled.

2 Place label color corresponds to the place fill color.

Label colors: Davis Davis Davis Davis Davis

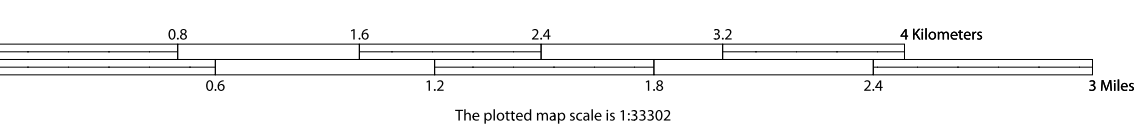
SUBJECT AREA COUNTIES ON MAP SHEET
42081 Lycoming



Public Use Microdata Areas (PUMAs) are delineated based on the results of the 2010 Decennial Census; all other legal boundaries and names are as of January 1, 2010. The boundaries shown on this map are for Census Bureau statistical data collection and tabulation purposes only; their depiction and designation for statistical purposes does not constitute a determination of jurisdictional authority or rights of ownership or entitlement.

Geographic Vintage: 2010 Census (reference date: January 1, 2010)
Data Source: U.S. Census Bureau's MAINTIGER database (ACS13)
Map Created by Geography Division: December 13, 2013

Projection: Albers Equal Area Conic
Datum: NAD 83
Spheroid: GRS 80
1st Standard Parallel: 40 11 11
2nd Standard Parallel: 42 02 60
Central Meridian: -77 37 15
Latitude of Projection's Origin: 39 43 14
False Easting: 0
False Northing: 0



INSET SHEET A1
Total Sheets: 2
Index Sheets: 0
Parent Sheets: 1
Inset Sheets: 1

PUMA NAME: Lycoming & Clinton Counties
PUMA CODE: 00900
STATE: Pennsylvania (42)