Scale 1:12,000 (Approx)

YOKOHAMA, JAPAN

Sheet 1 of 2 Sheets

663 664 665 666 667 668 669

1398 139° 37' 30" 139° 40' 1398

LEGEND AND KEY TO NUMBERS ON REVERSE SIDE

N W E S

1397 1397

1396 1396

1395 1395

1394 1394

35° 27' 30" 35° 27' 30"

1393 1393

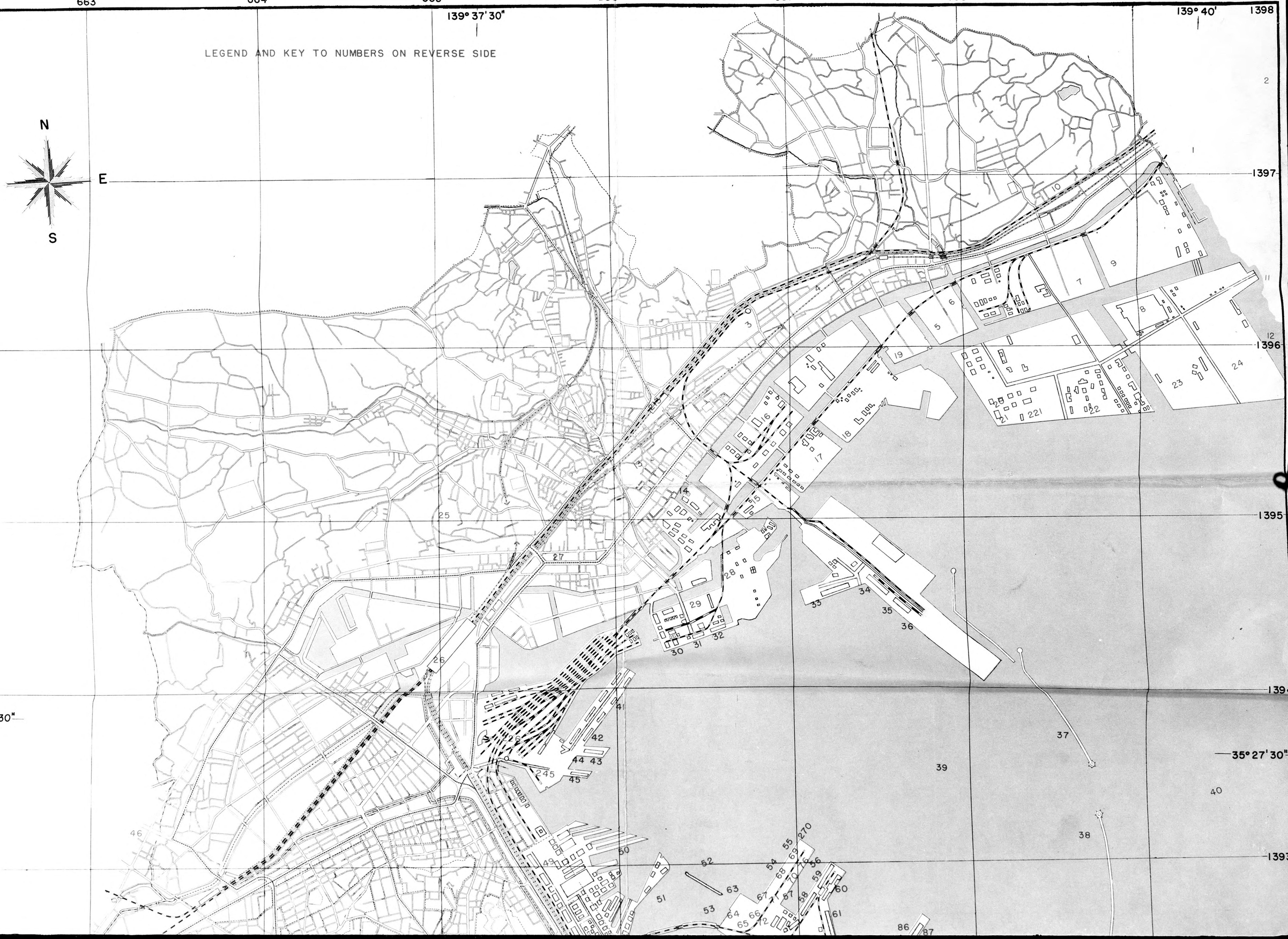

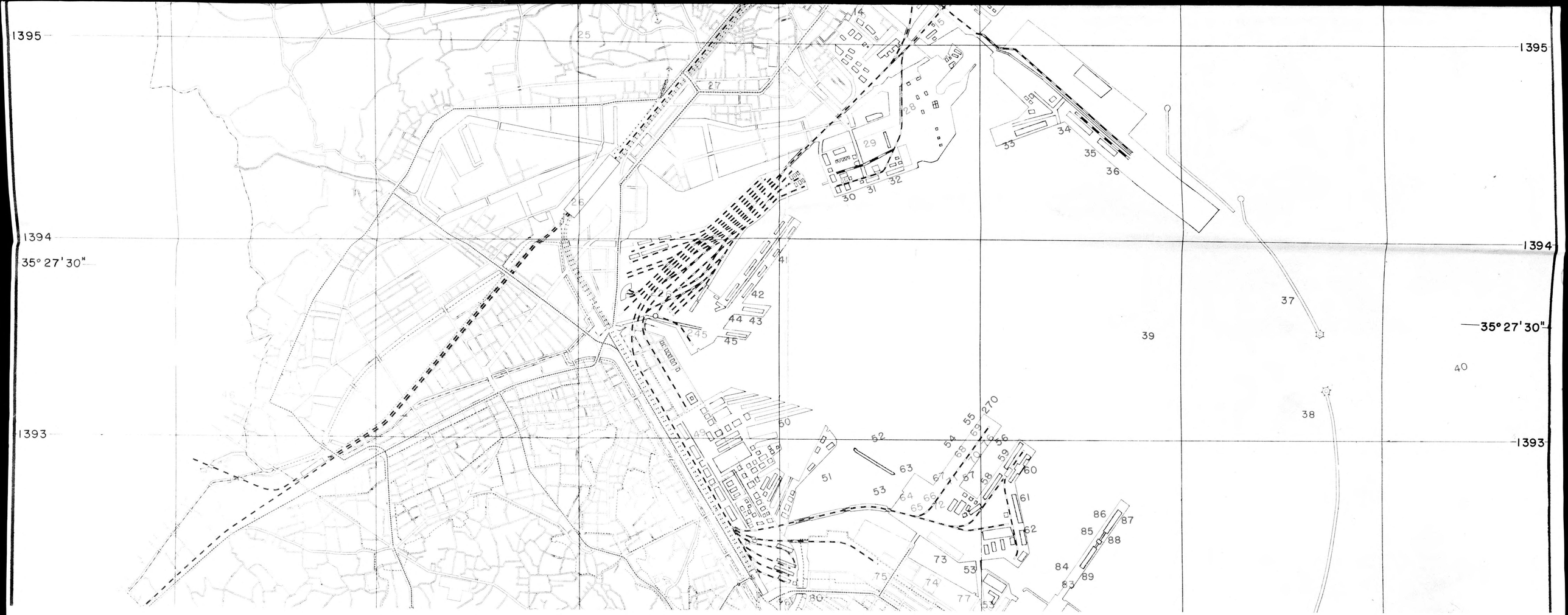
1395
1394
35° 27' 30"
1393
25
26
27
28
29
30
31
32
33
34
35
36
37
38
39
40
41
42
43
44
45
46
49
50
51
52
53
54
55
56
57
58
59
60
61
62
63
64
65
66
67
68
69
70
73
74
75
77
80
83
84
85
86
87
88
89
270

Scale 1:12,000 (Approx)

YOKOHAMA, JAPAN

Sheet 2 of 2 Sheets

663 664 665 666 667 668 669

1392 1391 1390 1389 1388 1387

35° 25'

USASCOM C

BASED ON CITY ENGR'S MAP OF NOV. 33
WITH CORRECTIONS UP TO 15 SEP. 45

HENRY BURGER
1st. LT. C.E.
CH.. PLAN'G DIV.

PATRICK H. TANSEY
BRIG. GEN. U.S.A.
CHIEF ENGINEER

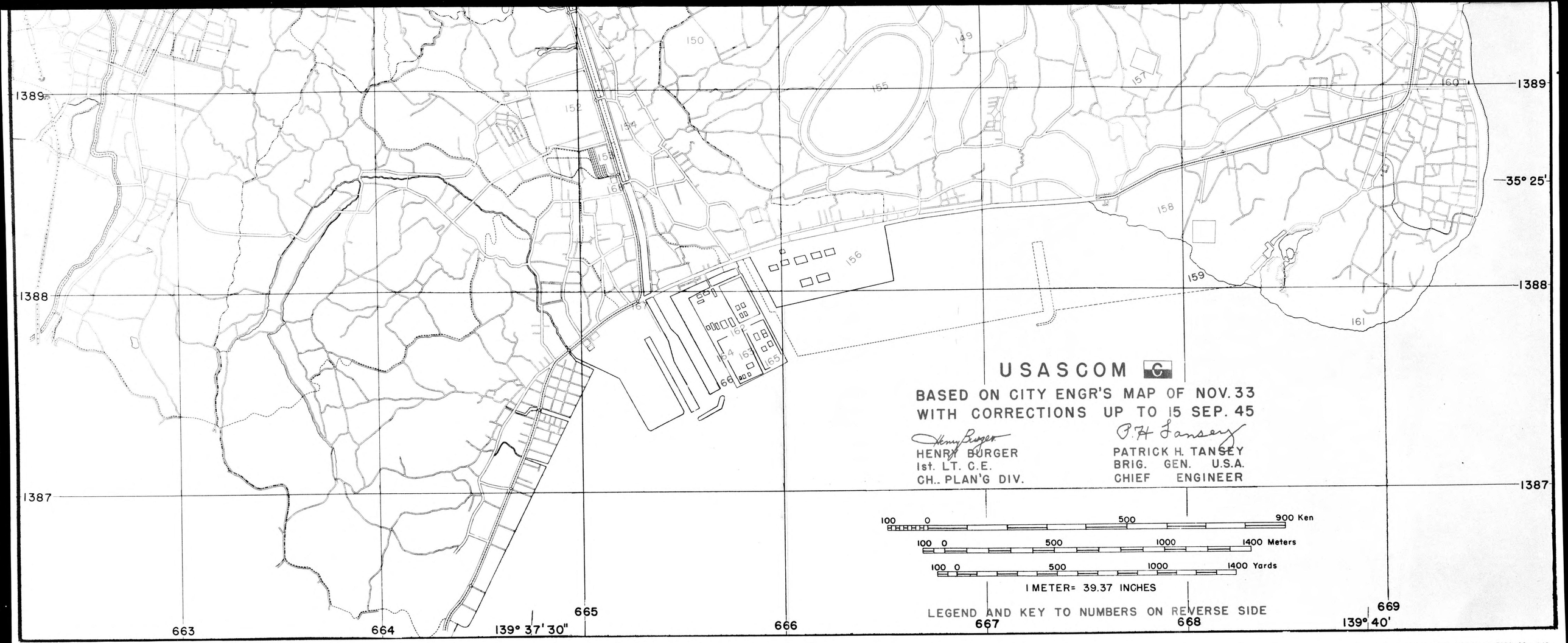

REPRODUCED BY 67th ENGINEER TOPO CO., 1945

KOHAMA
AND
BURBS
ECONSTRUCTION

SCALE 1: 25.000

1000 500 0 1000 Metre.

HIYOSHI-MURA
KITATSUNAJIMA-CHO
MINAMITSUNAJIMA-CHO
OSONE-CHO
TARU-MACHI
NITTA-MURA
FUTOO-CHO
KOMAOKA-CHO
KAMISUYEYOSHI-CHO
SHIMOSUYEYOSHI-CHO
MOROOKA-CHO
SHISHIGAYA-CHO
MAMEDO-CHO
KIKUNA-CHO
KITATERAO-CHO
KOZUKUYE-CHO
BABA-CHO
HIGASHITERAO-CHO
TORIYAMA-CHO
SHINOHARA-CHO
NISHITERAO-CHO
SUGETA-CHO
KISHINE-CHO
SAMMAI-CHO
KATAKURA-CHO
NAMAMUGI-CHO
KOYASU-MACHI
HAZAWA-CHO
KANDAIJI-CHO
SHIROHATA-CHO
KAMIOSHIKAWA-CHO
MINEOKA-CHO
AOKI-CHO
TAKASHIMA-YAMA HILL
MIYATA-CHO
SENGEN-CHO
BUKKO-CHO
SAKAMOTO-CHO
YAKO-CHO
MINAMIKAWARA
ICHIBA-CHO
IKEDA-CHO
SUGETA-CHO
TSURUMI-CHO
USHIODA-CHO
WATARIDA
ODA
SUYEHIRO-CHO
ANZEN-CHO
SHIRAISHI-CHO
FUJIMI-CHO
TSURUMI RIVER
TSURUMI CANAL
TSURUMI RAILWAY
TSURUMI RAIL WAY
TSURUMI-NAMIKI RAIL WAY
YOKOHAMA LINE
KEIHIN ELECTRIC RAILWAY
Site of Kozukuye Castle
Hodogaya Golf Link
Reclaimed Land
Plan of Reclaimed Land
YOKOHAMA HARBOUR

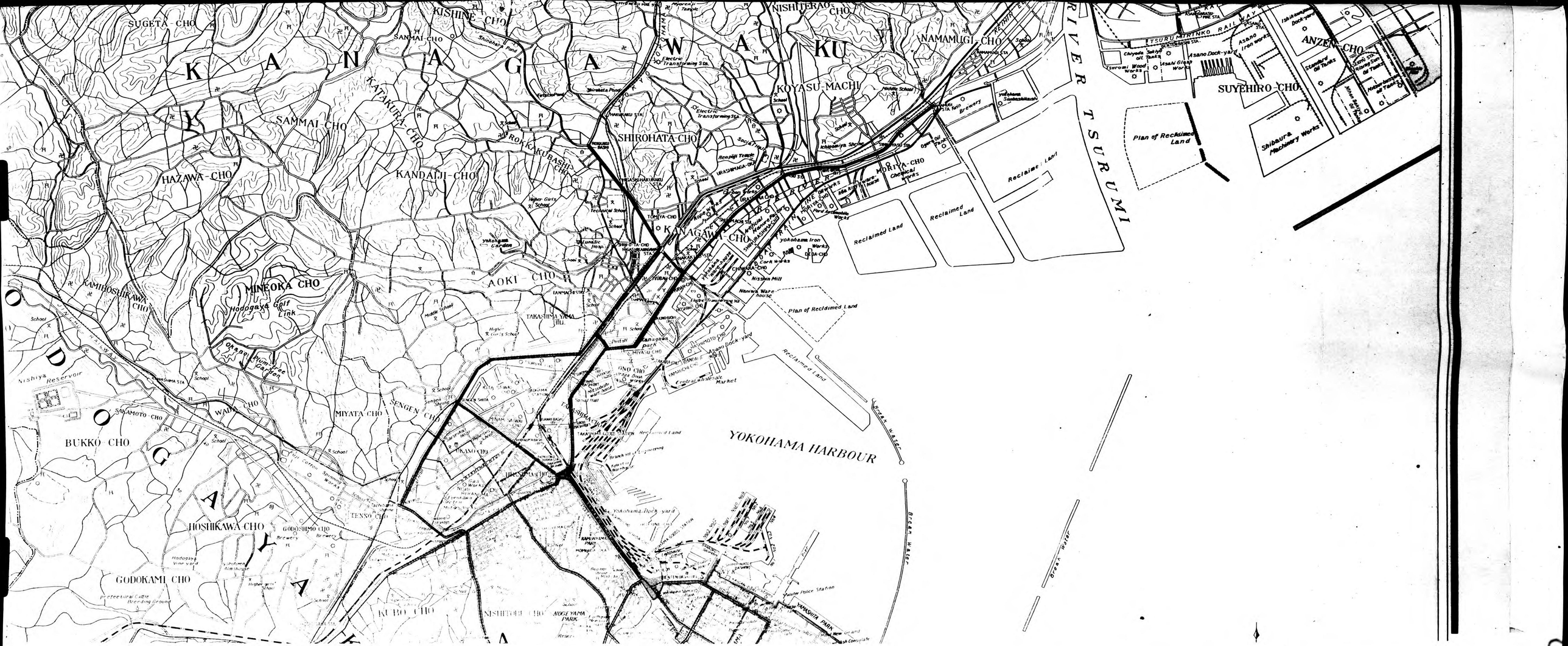

KANAGAWA KU
SUGETA-CHO
KISHINE-CHO
SANMAI-CHO
NISHITERAO-CHO
NAMAMUGI-CHO
KOYASU-MACHI
KATAKURA-CHO
SAMMAI-CHO
SHIROHATA-CHO
ROKKAKUBASHI-CHO
HAZAWA-CHO
KANDAIJI-CHO
KANAGAWA-CHO
MORIYA-CHO
RIVER TSURUMI
ANZEN-CHO
SUYEHIRO-CHO
Plan of Reclaimed Land
Reclaimed Land
Reclaimed Land
Reclaimed Land
Plan of Reclaimed Land
Reclaimed Land
YOKOHAMA HARBOUR
Break Water
Break Water
Break Water
AOKI-CHO
MINEOKA CHO
Hodogaya Golf Link
KAMIHOSHIKAWA CHO
Okano Plum-tree Garden
Nishiya Reservoir
SAKAMOTO-CHO
WADA-CHO
MIYATA-CHO
SENGEN-CHO
BUKKO-CHO
HOSHIKAWA-CHO
GODOSHIMO-CHO
TENNO-CHO
GODOKAMI-CHO
KUBO-CHO
NISHITOBI-CHO
NOGEYAMA PARK
YAMASHITA PARK
Yokohama Dock-yard
Yokohama Iron Works
Nisshin Mill
Nanwa Warehouse
Asano Dock-yard
Central wholesale Market
Asano Iron works
Asano Dock-yard
Standard Oil Tanks
Shibaura Machinery Works
TSURUMI RAILWAY
Tsurumi Wood Works
Asahi Glass Works
Chiyoda Sakiyu Oil Tanks
Electric Transforming Sta.
Renpiji Temple
Yokohama Garden
Middle School
Higher Girls School
Technical School
Yokohama Park
Hodogaya Vine yard
Prefectural Cattle Breeding Ground
Yokohama Police Station
Yokohama Dock-yard
Reclaimed Land

REST JICPOA NEG NO. 50416-15

YOKOHAMA AND SUBURBS AFTER RECONSTRUCTION

SCALE 1: 25.000

1000 500 0 1000 Metre.

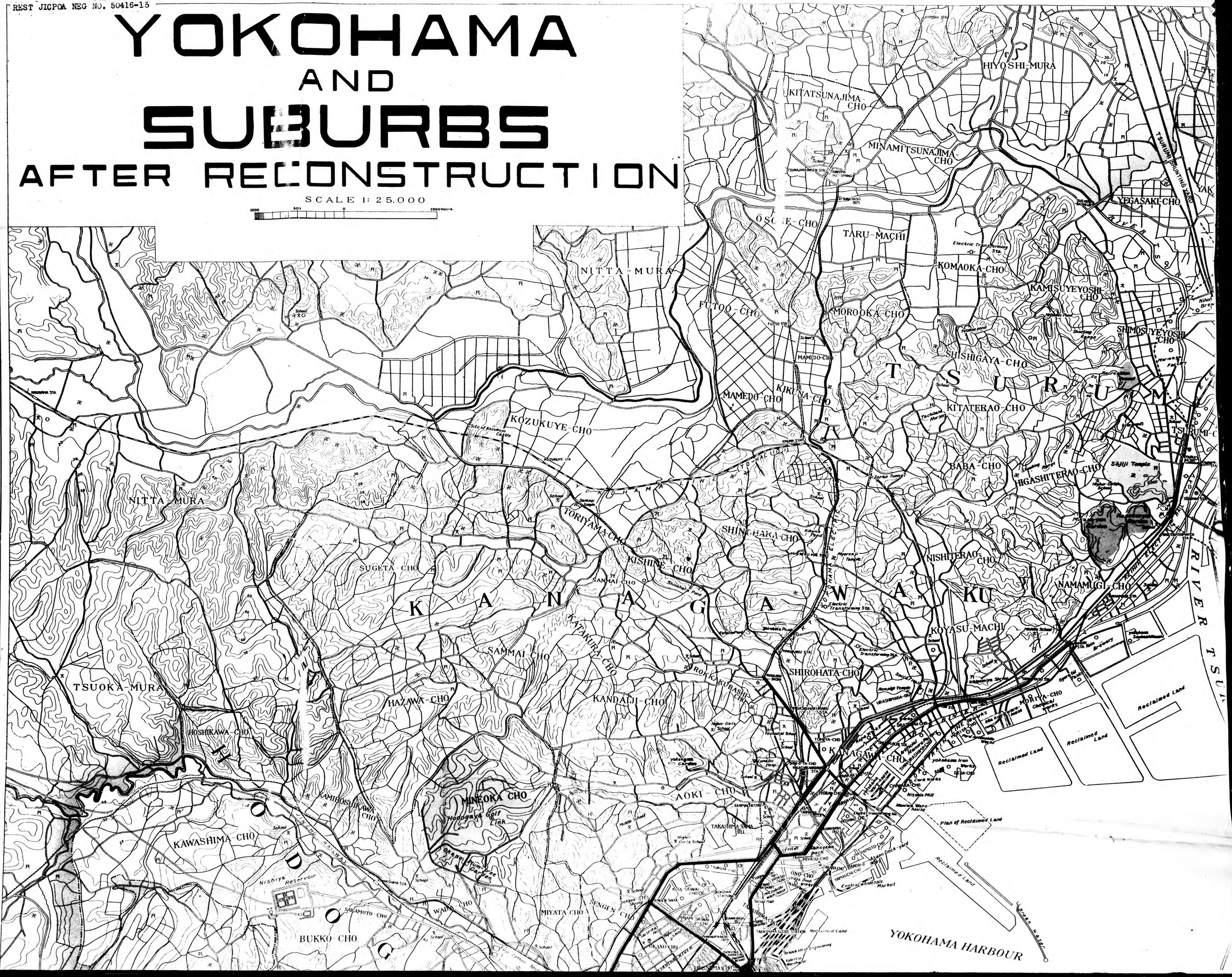

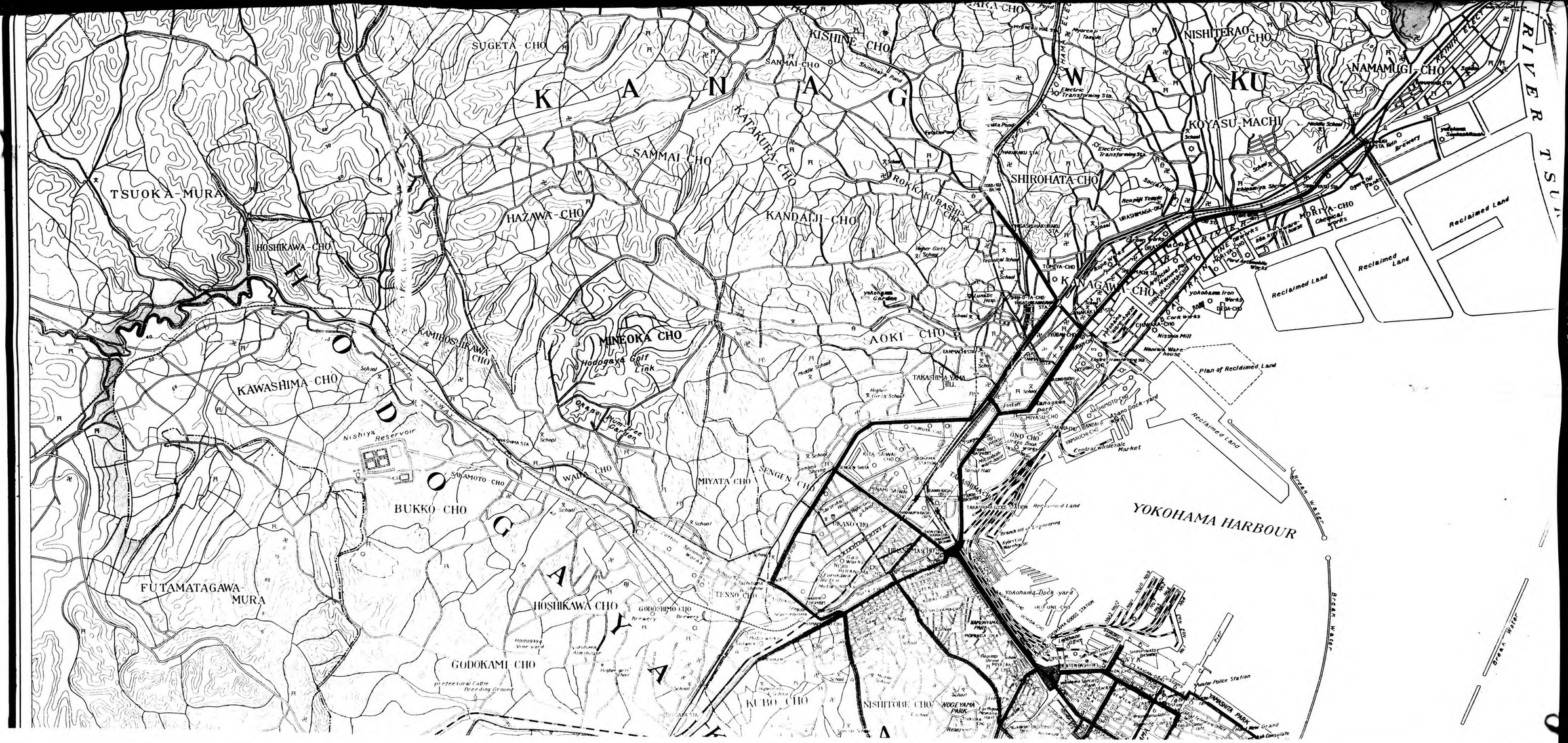

KANAGAWA KU
HODOGAYA KU
RIVER TSU
SUGETA CHO
KISHINE CHO
SANMAI CHO
NISHITERAO CHO
NAMAMUGI CHO
KOYASU-MACHI
KATAKURA CHO
SAMMAI CHO
TSUOKA-MURA
HAZAWA CHO
KANDAIJI CHO
ROKKAKUBASHI CHO
SHIROHATA CHO
HOSHIKAWA CHO
MORIYA CHO
KANAGAWA CHO
MINEOKA CHO
Hodogaya Golf Link
AOKI CHO
KAMIHOSHIKAWA CHO
KAWASHIMA CHO
Nishiya Reservoir
WADA CHO
MIYATA CHO
SENGEN CHO
BUKKO CHO
FUTAMATAGAWA-MURA
HOSHIKAWA CHO
GODOSHIMO CHO
TENNO CHO
GODOKAMI CHO
KUBO CHO
NISHITOBE CHO
NOGEYAMA PARK
YOKOHAMA HARBOUR
Reclaimed Land
Plan of Reclaimed Land
Break Water
Yokohama Dock-yard
Central wholesale Market
Asano Dock-yard
Yamashita Park

BUKKO CHO
FUTAMATAGAWA-MURA
HOSHIKAWA-CHO
GODOSHIMO CHO
GODOKAMI-CHO
Prefectural Cattle Breeding Ground
Hodogaya Vine-yard
Yokufuen Almshouse
Higher girls' School
HODOGAYA STA.
TENNO CHO
Spinning Works
Brewery
HODOGAYA CHO
KAWAKAMI MURA
NAKAGAWA-MURA
TOKAIDO LINE
KUBO CHO
IWAMAKAMI-CHO
Kuboyama Cemetery
Powder Magazine
Convalescent Hosp
NISHITOBE CHO
NOGEYAMA PARK
Reservoir
Earthquake Memorial Hall
MINAMIOTA CHO
Yokohama Higher Commercial School
Childrens' Play Ground
NAGATA-CHO
Powder Magazine
Slaughter House
IDOGAYA CHO
KUBO CHO
MUTSUKAWA CHO
Higher Girls' School
HORINOUCHI CHO
MAITA CHO
MARUYAMA CHO
GUMYOJI CHO
Yokohama Higher Technical School
Industrial School
TAKIGASHIRACHO
NAKASATO CHO
NAKAMURA CHO
Negishi public Cemetery
NISHINEGISHI CHO
BESSHO CHO
OOKA CHO
OKAMURA CHO
SAIDO CHO
OKUBO CHO
Ooka Crematory
Ooka Cemetery
ISOGO CHO
KAMIOOKA CHO
Isogoyen Restaurant
Prison
SHONAN ELECTRIC RAILWAY
MORI CHO
SASAGE-CHO
Reclaimed Land
NAKAHARA CHO
YABENO-CHO
HINO-CHO
TANAKA CHO
SUGITA CHO
Sugita plum-tree Garden
KURIKI-CHO
KAMINAKASATO
TOZUKA MACHI
NAGANO MURA
TOYODA-MURA
HOGO MURA
HODOGAYA-KU
NAKA-KU
ISOGO-KU
YOKOHAMA HARBOUR
Break Water
Pier
Water Police Station
YAMASHITA PARK
Hotel New Grand
Swedish Consulate
Greek Consulate
Brazilian Consulate
YAMASHITA-CHO
Chinese Consulate
Peruvian consulate
French Consulate
SHIN YAMASHITA-CHO
Marine Signal Sta
Meteorological Observatory
Foreigners' Cemetery
Base-ball Ground
YAMATE CHO
YAMATE PARK
Yamate Tunnel
CHIYOZAKI CHO
Reclaimed Land
Jūniten Hana
Hommoku Shrine
Yokohama Nursery
Yokohama Reformatory
KITAKATA CHO
Girls' Normal School
Middle School
Kompira Shrine
HOMMOKU-CHO
NEGISHI CHO
Negishi Race Course
Tofukuji Temple
Konan Hosp
Yūraku-Yen Garden
Sankei-Yen Garden
Plan of Reclaimed Land
Animal Quarantine Sta
Sheep Farm
Destructor
EXPLANATION
Tramway & Motor-bus Routes
Parks & Grounds.
SYMBOLS
Shinto Shrine.
Budhist Temple.
Public Office
Consulates.
Prefectural Office.
City Office.
Public Office of Ward, Village or Town.
School.
Hospital.
Public or Private Residential Compound.
Gendarm Station.
Police Station

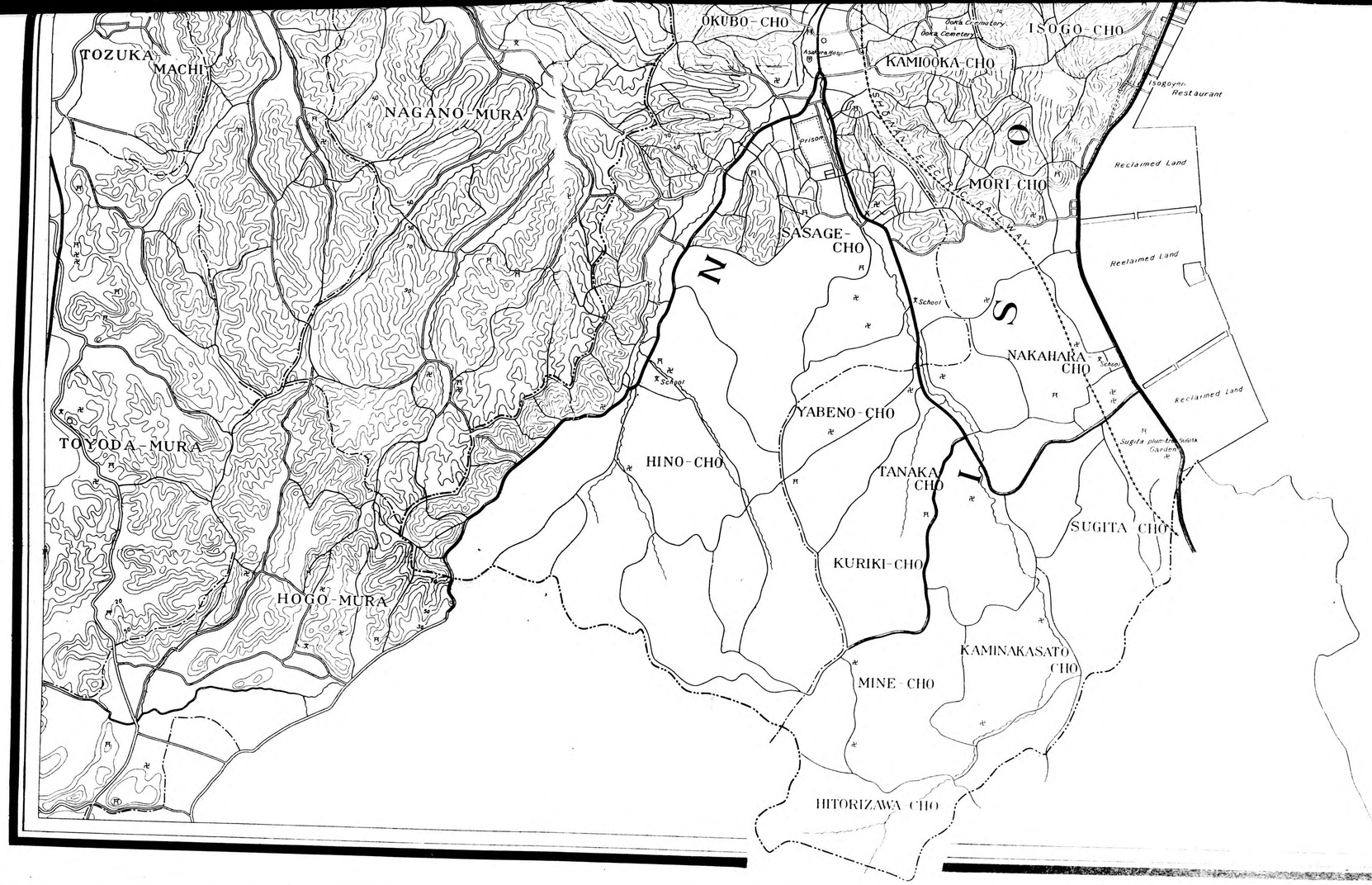

EXPLANATION

- Tramway & Motor-bus Routes
- Parks & Grounds.
- Cemetery
- City Boundaries.

SYMBOLS

⛩	Shinto Shrine.	大
卍	Budhist Temple.	☼
⊙	Public Office	⊥
⊛	Consulates.	⊛
⊗	Prefectural Office.	⊗
⊙	City Office.	
○	Public Office of Ward, Village or Town.	
文	School.	
⛨	Hospital.	More than Single Line Station Single Line
⌂	Public or Private Residential Compound.	
✕	Gendarm Station.	More than Single Line Station Single Line
✕	Police Station	
Y	Fire-brigade Station	
〒	Post Office	
▭	Telegraph Office.	
⋎	Telephone Office	
☼	Works.	
⛨	Bank.	10 20 30

BUKKO CHO
HOSHIKAWA CHO
GODOKAMI CHO
HODOGAYA CHO
KUBO CHO
MUTSUKAWA CHO
NAKASATO CHO
BESSHO CHO
SAIDO CHO
OKUBO CHO
NO MURA
HINO CHO
KAMINAKASATO
KURIKI CHO
SUGITA CHO
TANAKA CHO
YABENO CHO
NAKAHARA CHO
MORI CHO
ISOGO CHO
KAMIOOKA CHO
OOKA CHO
OKAMURA CHO
TAKIGASHIRA CHO
HORINOUCHI CHO
MARUYAMA CHO
NAITA CHO
GOKYOKU CHO
NISHINEGISHI CHO
NEGISHI CHO
NAKAMURA CHO
KITAKATA CHO
HOMMOKU CHO
YAMATE CHO
SHIN YAMASHITA CHO
YAMASHITA CHO
NISHITOBE CHO
IWAMAKAMI CHO
MINAMIOTA CHO
NAGATA CHO
TENSO CHO
GODOSHIMO CHO
KANAGAWA KU
NISHI KU
NAKA KU
MINAMI KU
TSURUMI KU
KANAGAWA KEN
YOKOHAMA HARBOR
TOKYO BAY
Reclaimed Land
Plan of Reclaimed Land
Negishi Race Course
Negishi public Cemetery
Yokohama Cemetery
Ooka Cemetery
Kubo yama Cemetery
Nogeyama Park
Yokoyama Park
Yamashita Park
Hommoku Shrine
Juniten Hana
Sankei-Yen Garden
Toraku-Yen Garden
Sugita plum-blossom Garden
Fukumoto Vineyard
Hodogaya Vine yard
Prefectural Cattle Breeding Ground
Childrens' Play Ground
Powder Magazine
Slaughter House
Yokohama Higher Technical School
Yokohama Industrial School
Yokohama Higher Commercial School
Yokohama Normal School
Yokohama Nursery
Yokohama Agricultural Experiment Station
Yokohama Girls' High School
Yokohama Public Hall
Yokohama Park
Yokohama Stadium
Yokohama Public Office
Yokohama Public Library
Yokohama Municipal Office
Yokohama Police Station
Yokohama Prison
Yokohama Meteorological Observatory
Yokohama Customs
Yokohama Consulate
Yokohama Post Office
Yokohama Telegraph Office
Yokohama Telephone Office
Yokohama Electric Power Station
Yokohama Gas Works
Yokohama Waterworks
Yokohama Station
Yokohama Quarantine Station
Yokohama Sanitarium
Yokohama Asylum
Yokohama Orphan Asylum
Yokohama Foundling Asylum
Yokohama Lunatic Asylum
Yokohama Leper Asylum
Yokohama Infectious Hospital
Yokohama Isolation Hospital
Yokohama Quarantine Hospital
Yokohama Consumptive Hospital
Yokohama Ophthalmic Hospital
Yokohama Veterinary Laboratory
Yokohama Veterinary Hospital
Yokohama Cemetery
Yokohama Powder Magazine
Yokohama Slaughter House
Yokohama Public Hall
Yokohama Park
Yokohama Stadium
Yokohama Public Office
Yokohama Public Library
Yokohama Municipal Office
Yokohama Police Station
Yokohama Prison
Yokohama Meteorological Observatory
Yokohama Customs
Yokohama Consulate
Yokohama Post Office
Yokohama Telegraph Office
Yokohama Telephone Office
Yokohama Electric Power Station
Yokohama Gas Works
Yokohama Waterworks
Yokohama Station
Yokohama Quarantine Station
Yokohama Sanitarium
Yokohama Asylum
Yokohama Orphan Asylum
Yokohama Foundling Asylum
Yokohama Lunatic Asylum
Yokohama Leper Asylum
Yokohama Infectious Hospital
Yokohama Isolation Hospital
Yokohama Quarantine Hospital
Yokohama Consumptive Hospital
Yokohama Ophthalmic Hospital
Yokohama Veterinary Laboratory
Yokohama Veterinary Hospital
Yokohama Cemetery
Yokohama Powder Magazine
Yokohama Slaughter House

EXPLANATION

- Tramway & Motor bus Routes
- Parks & Grounds.

SYMBOLS

⛩	Shinto Shrine.	火	Powder-magazine.
卍	Budhist Temple.	☼	Electric Power Station
⊙	Public Office		Cemetery.
⊙	Consulates.	⊛	Department Store.
O	Prefectural Office.	⊗	News-paper Office.
◎	City Office.		Lake or Moat.
○	Public Office of Ward, Village or Town.		River or Canal.
文	School.		Road
⛨	Hospital.	More than Single Line Station Single Line	Gov. Railway.
⌂	Public or Private Residential Compound.		Uncompleted Line
⚔	Gendarm Station.	More than Single Line Station Single Line	Private Railway
×	Police Station		Uncompleted Line.

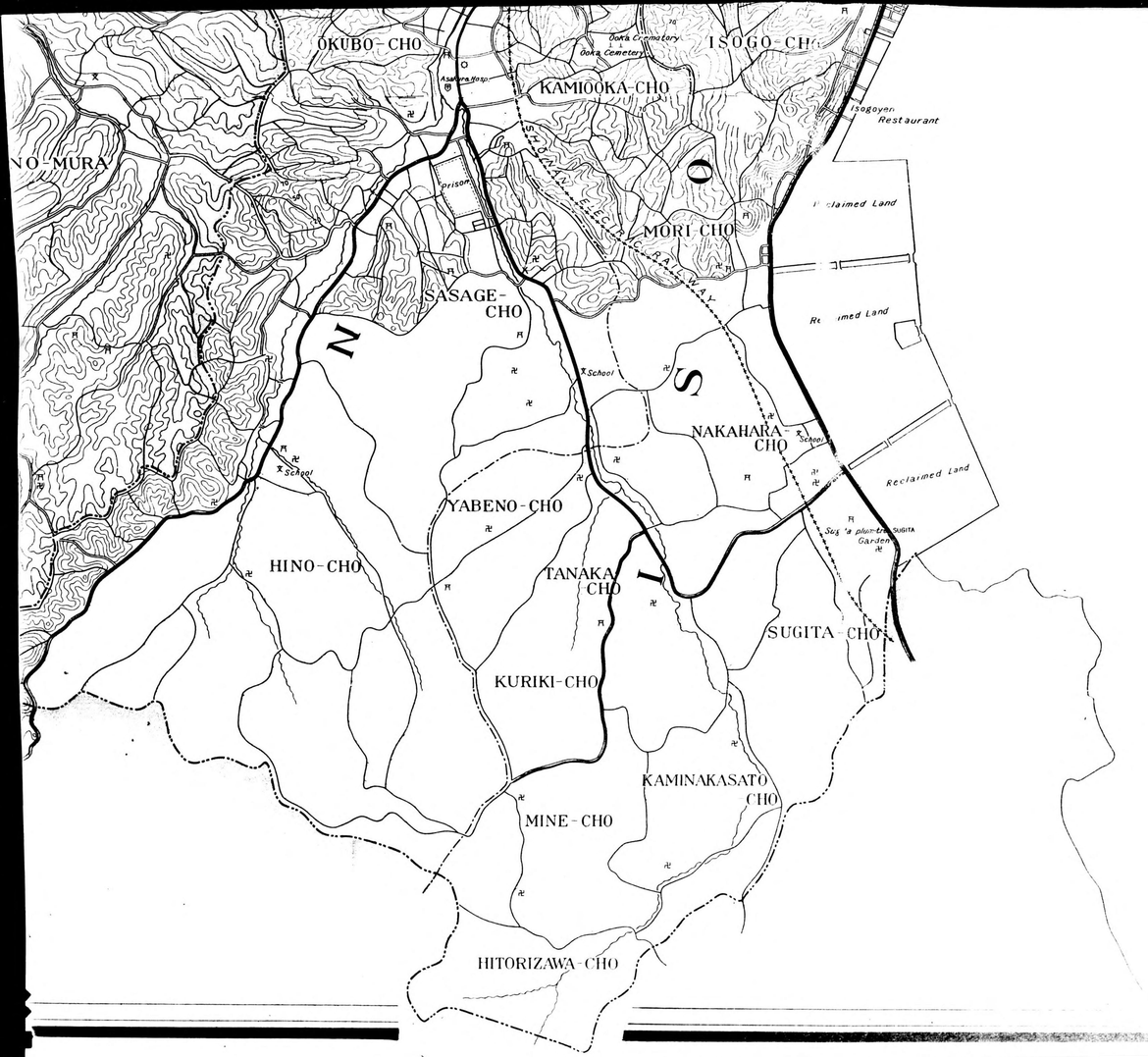

EXPLANATION

	Tramway & Motor-bus Routes
	Parks & Grounds.
	Cemetery
	City Boundaries.

SYMBOLS

	Shinto Shrine.		Powder-magazine.
	Budhist Temple.		Electric Power Station
	Public Office		Cemetery.
	Consulates.		Department Store.
	Prefectural Office.		News-paper Office.
	City Office.		Lake or Moat.
	Public Office of Ward, Village or Town.		River or Canal.
	School.		Road
	Hospital.	More than Single Line Station Single Line	Gov. Railway.
	Public or Private Residential Compound.		Uncompleted Line
	Gendarm Station.	More than Single Line Station Single Line	Private Railway
	Police Station		Uncompleted Line.
	Fire-brigade Station		Prefectural Boundaries.
	Post Office		City (or District) Boundaries.
	Telegraph Office.		Ward, Village or Town Boundaries.
	Telephone Office		Railway Bridge.
	Works.		Bridge.
	Bank.	10 20 30	Contour Lines. (Metre)

REST JICPOA NEG NO. 50416-14