

F 158
.67
.A1 H3
Copy 1



THE OFFICIAL
STREET DIRECTORY
FOR PHILADELPHIA.



THE
OFFICIAL
STREET DIRECTORY

FOR THE CITY OF
PHILADELPHIA

SHOWING THE
LOCATION of all the Streets Avenues
Alleys Courts By-places and the
WARDS with their limits
and boundaries

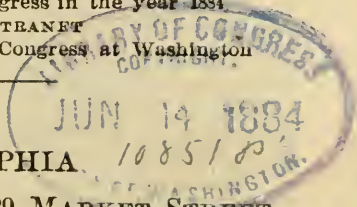
The only OFFICIAL and AUTHENTIC edition
published having been taken direct from the Plans
Maps and Records of the City

Entered according to Act of Congress in the year 1884
By RUFUS C HARTEANET
in the Office of the Librarian of Congress at Washington

PHILADELPHIA

PICKWICK & COMPANY 1429 MARKET STREET

1884



BOUNDARIES OF WARDS.

FIRST—Along the river Delaware, from Wharton street to League Island, thence along the Back Channel to Broad street, to Passyunk avenue, to Wharton street, to place of beginning.

SECOND—Along the river Delaware, from Christian street to Wharton, thence to Passyunk avenue, to Ellsworth street, to Broad, to Christian, to place of beginning.

THIRD—Between the river Delaware and Broad street, and north of Christian, to German, Mead, and Fitzwater streets.

FOURTH—Between the river Delaware and Broad street, and north of German, Mead, and Fitzwater streets, to South street.

FIFTH—Between the river Delaware and Seventh street, and between South and Chestnut streets, including Windmill Island.

SIXTH—Between the river Delaware and Seventh street, and between Chestnut and Vine streets.

SEVENTH—Between Seventh street and the river Schuylkill, and between South and Spruce streets.

EIGHTH—Between Seventh street and the river Schuylkill, and between Spruce and Chestnut streets.

NINTH—Between seventh street and the river Schuylkill, and between Chestnut and Arch streets.

TENTH—Between Seventh street and the river Schuylkill, and between Arch and Vine streets.

ELEVENTH—Between the river Delaware and Third street, and between Vine and Poplar streets.

TWELFTH—Between Third and Sixth sts., and Vine and Poplar sts.

THIRTEENTH—Bet. Sixth and Tenth sts.; and Vine and Poplar sts.

FOURTEENTH—Bet. Tenth and Broad sts., and Vine and Poplar sts.

FIFTEENTH—Between Broad street and the river Schuylkill, and between Vine and Poplar streets.

SIXTEENTH—Along Maiden street, from the river Delaware to Frankford road, thence to Franklin avenue, to Sixth street, to Poplar, to the river Delaware, to place of beginning.

SEVENTEENTH—Between Frankford road and Sixth street, and between Franklin avenue and Oxford street.

EIGHTEENTH—Along Maiden street, from the river Delaware to Frankford road, thence to Norris street, to the river Delaware, to place of beginning.

NINETEENTH—Along Frankford road, from Norris street to Oxford, thence to Sixth, to Germantown avenue, to Lehigh, to Kensington, to Front street, to Norris, to place of beginning.

TWENTIETH—Along Poplar street, from Broad to Sixth, thence to Susquehanna avenue, to Eleventh street, to Montgomery avenue to Broad street, to place of beginning.

TWENTY-FIRST—The borough of Manayunk, and the township of Roxborough.

TWENTY-SECOND—Bounded on the northeast and northwest by County Line road; southwest to Township Line road; south and southeast by Wingohocking and Tacony creeks.

TWENTY-THIRD—Bounded by Montgomery county line, the river Delaware, and Frankford and Tacony creeks.

TWENTY-FOURTH—West of the river Schuylkill, north of Market st.

TWENTY-FIFTH—Along Lehigh avenue, from the Delaware river to Germantown avenue, thence to the line of the Twenty-second ward, to Frankford creek, to the river Delaware, to place of beginning.

TWENTY-SIXTH—Along Broad street, from Washington avenue to Ellsworth street, thence to Passyunk avenue, to Broad street, to the river Schuylkill, to Washington avenue, to place of beginning.

TWENTY-SEVENTH—West of the river Schuylkill south of Market st.

TWENTY-EIGHTH—Along Montgomery avenue, from Broad street to Eleventh, thence to Susquehanna avenue, to Germantown avenue, to line of Germantown township, to Wissahickon avenue, to School lane, to the river Schuylkill, to place of beginning.

TWENTY-NINTH—Between Broad street and the river Schuylkill, and between Poplar street and Montgomery avenue.

THIRTIETH—Between Broad street and the river Schuylkill, and between South street and Washington avenue.

THIRTY-FIRST—Along Front street, from Norris to Kensington ave, thence to Lehigh, to Aramingo canal, to Norris, to place of beginning.

STREETS OF PHILADELPHIA.

Philadelphia is laid out as a square, streets crossing at right angles.

The numbers on streets running East and West are a given hundred to a block or square, odd numbers on North side, even on South, thus: Front 100, Second 200, Third 300, etc.

Market Street is the dividing line for streets running North and South, even numbers on West side, uneven on East, a given hundred to a block, thus: Market to Arch, 100, to Race, 200, etc.

The following are parallel to Market Street. Streets having no numbers are either narrow or short or placed between principal avenues.

| No. | NORTH. |
|------|-----------------------|
| 1 | Market, Filbert, |
| — | Commerce, Church. |
| 100 | Arch, Cherry. |
| 200 | Race, Branch, New. |
| 300 | Vine, Wood. |
| 400 | Callowhill, Willow, |
| — | Noble, Margaretta. |
| 500 | Buttonwood, |
| — | Spring Garden. |
| 600 | Green, Mount Vernon, |
| — | Wallace, Melon. |
| 700 | Fairmount avenue, |
| — | Olive. |
| 800 | Brown, Parrish, Ogden |
| 900 | Poplar, Laurel, |
| — | Beaver, George. |
| 1200 | Girard ave., Stiles. |
| 1300 | Thompson, Seybert. |
| 1400 | Master. |
| 1500 | Jefferson. |
| 1600 | Oxford. |
| 1700 | Columbia avenue. |
| 1800 | Montgomery avenue. |
| 1900 | Berks. |
| 2000 | Norris, Otis. |
| 2100 | Diamond. |
| 2200 | Susquehanna avenue. |
| 2300 | Dauphin. |
| 2400 | York. |
| 2500 | Cumberland. |
| 2600 | Huntingdon. |
| 2700 | Lehigh avenue. |
| 2800 | Somerset. |
| 2900 | Cambria. |
| 3000 | Indiana. |
| 3100 | Clearfield. |
| 3200 | Alleghany. |
| 3300 | Westmoreland ave. |
| 3400 | Ontario. |
| 3500 | Tioga. |
| 3600 | Venango. |
| 3700 | Erie avenue. |
| 3800 | Germantown ave. |

| No. | SOUTH. |
|------|-------------------|
| 1 | Market, Jayne, |
| — | Merchant, Minor. |
| 100 | Chestnut, Sansom, |
| — | Library, Dock. |
| 200 | Walnut, Locust. |
| 300 | Spruce, Union. |
| 400 | Pine. |
| 500 | Lombard, Gaskill |
| 600 | South. |
| 700 | Bainbridge, |
| — | Monroe, |
| — | Fitzwater, |
| — | German. |
| 800 | Catharine, |
| — | Queen. |
| 900 | Christian, |
| — | Marriott. |
| 1000 | Carpenter. |
| 1100 | Washington, |
| — | Ellsworth. |
| 1200 | Federal, Marion. |
| 1300 | Wharton. |
| 1400 | Reed. |
| 1500 | Dickinson, |
| — | Greenwich. |
| 1600 | Tasker. |
| 1700 | Morris, Pierce. |
| 1800 | Moore, Siegel. |
| 1900 | Mifflin. |
| 2000 | McKean. |
| 2100 | Snyder. |
| 2200 | Jackson. |
| 2300 | Wolf. |
| 2400 | Ritner. |
| 2500 | Porter. |
| 2600 | Shunk. |
| 2700 | Oregon avenue. |
| 2800 | Johnson. |
| 2900 | Bigler. |
| 3000 | Pollock. |
| 3100 | Packer. |
| 3200 | Curtin. |
| 4300 | League Island. |

STREETS RUNNING NORTH AND SOUTH
WEST OF DELAWARE RIVER.

Delaware ave; 100, Front st; 200, Second st; 300, Third st; 400, Fourth st; 500, Fifth st; 600, Sixth st; 700, Seventh st; 800, Eighth st; 900, Ninth st; 1000, Tenth st; 1100, Eleventh st; 1200, Twelfth st; 1300, Thirteenth st; 1400, Broad st; 1500, Fifteenth st; 1600, Sixteenth st; 1700, Seventeenth st; 1800, Eighteenth st; 1900, Nineteenth st; 2000, Twentieth st; 2100, Twenty-first st; 2200, Twenty-second st; 2300, Twenty-third st; Schuylkill River; 3000, Thirtieth st; 3100, Thirty-first st; 3200, Thirty-second st; 3300, Thirty-third st; 3400, Thirty-fourth st; 3600, Thirty-sixth st; 3700, Thirty-seventh st; 3800, Thirty-eighth st; 3900, Thirty-ninth st; 4000, Fortieth st; 4100, Forty-first st; 4200, Forty-second st; 4300, Forty-third st; 4400, Forty-fourth st; 4500, Forty-fifth st; 4600, Forty-sixth st; 4700, Forty-seventh st; 4800, Forty-eighth st; 4900, Forty-ninth st; 5000, Fiftieth st; 5100, Fifty-first st; 5200, Fifty-second st; 5300, Fifty-third st; 5400, Fifty-fourth st; 5500, Fifty-fifth st; 5600, Fifty-sixth st; 5700, Fifty-seventh st; 5800, Fifty-eighth st; 5900, Fifty-ninth st; 6000, Sixtieth st; 6100, Sixty-first st; 6200, Sixty-second st; 6300, Sixty-third st.

ALPHABETICAL STREET LIST.

- | | |
|--|---|
| <p>A—N fr Kensington av to Erie av E of N Front</p> <p>ABBOTT'S CT—N fr 527 Fitzwater</p> <p>ABEL PL—N fr 1021 Lemon</p> <p>ABERDEEN—S fr 226 Spruce</p> <p>ABIGAIL—E fr Diamond to Amber S of Otis</p> <p>ABINGTON (C Hill)—</p> <p>ABINGTON AV (C Hill)—E fr Germantown av to Gold</p> <p>ACADEMY—W fr 118 N 10th to 117 N 11th</p> <p>ACADEMY RD—Byberry</p> <p>ACCOMAC PL—S fr 311 Wildey</p> <p>ACORN AL—S fr 816 Locust to Spruce</p> <p>ACTON PL—S fr 1122 Pearl</p> <p>ADAIR AV—E fr 453 N 13th</p> <p>ADALINE—fr Margaret to Bridge ab Edmund</p> <p>ADAMS (Fdk)—fr 4058 Frankford to Plank rd</p> <p>ADAMS—E fr Kensington av to Commerce S of Aramingo</p> <p>ADAMS (Gtn)—N fr Walnut la to Johnson's la</p> | <p>ADDISON—W fr S 17th bel Pine</p> <p>ADELPHI—W fr 214 S 5th bel Walnut</p> <p>ADELPHIA AL—S fr 152 Pegg to Willow</p> <p>ADRIAN—N fr Otter to Girard av E of Front</p> <p>ADRIAN—E fr Adams to Ridge av N fr Manayunk av</p> <p>AFTON—W fr 1150 S 16th</p> <p>AGATE—N fr Westmoreland to Ontario bel Tulip</p> <p>AGNES—S fr 1002 Christian</p> <p>AGNES CT (Fdk)—</p> <p>AIRY—fr 1312 Thompson ab Huntingdon</p> <p>ALASKA—W fr 618 Passyunk av</p> <p>ALBEMARLE—N W fr S 29th N Ellsworth</p> <p>ALBERGER'S CT—S fr 724 Willow</p> <p>ALBERT—fr Kensington av to Emerald S of Ann</p> <p>ALBERT—W from 1024 S 12th to 13th ab Washington av</p> <p>ALBERT'S AV—S fr 1222 Palmer</p> |
|--|---|

- ALBION**—S fr Vine to Lombard
E of 22d
- ALDER**—N fr York to Hunting-
don W of 10th
- ALDER**—N fr 1009 Poplar to Dia-
mond
- ALEXANDER**—S fr 614 Fitzwa-
ter
- ALEXANDER**—N fr Wharton, E
of Broad
- ALFORD**—E fr 417 S 6th
- ALFRED** (*Gtn*)—fr Queen to
Coulter S of Pulaski av
- ALICE**—N fr Market W of N
55th
- ALICE'S CT**—N fr 1003 Sansom
- ALLEGHANY AV**—fr riv Dela-
ware to Schuylkill
- ALLEN** (*WP*)—S W fr Mary to
N 41st
- ALLEN**—fr 949 Frankford av to
Palmer
- ALLEN** (*Fdk*)—W fr 4732 Frank-
ford to Leiper
- ALLEN'S CT**—N fr 603 Minster
- ALLEN'S CT**—N fr 927 Rodman
- ALLEN'S CT**—S fr 720 Bainbridge
- ALLEN'S LA** (*Gtn*)—W fr 5730
Germantown av to W of Cro-
son
- ALLISON**—N fr Market W of N
55th
- ALLISON'S PL**—fr 116 N Front
- ALMENDO**—N fr 1028 Cumber-
land E of Belgrade
- ALMIRA PL**—W fr 720 N Front
- ALMOND**—fr S Delaware av to
717 S 2d
- ALMOND**—fr 1030 E York to 976
Cumberland
- ALMOND** (*Bdg*)—S fr Ash to Al-
leghany av
- ALMONT PL**—E fr 1529 Cadwala-
der
- ALROY**—W fr 1320 Ridge av
- ALTER**—W fr S 17th to 24th bel
Washington av
- ALTER**—N W fr S 29th to Suth-
erland av N of Ellsworth
- ALTON CT**—S fr 1622 Richard
- AMAN**—S E fr S 12th to Dickin-
son bel Reed
- AMANDA PL**—N fr 2309 Pearl ab
N 23d
- AMBER**—N E fr Ann to Erie av
E of Frankford av
- AMBLER'S CT**—N fr 1311 Heath
- AMBOY**—N fr Jefferson ab N
13th
- AMELIA**—W fr S 5th to 6th N of
Mifflin
- AMERICA**—S fr Alleghany av to
Byron, W fr Delaware river
- AMERICAN**—N fr Master to York
E of N 3d
- AMERICAN PL**—E fr 245 N 4th
- AMITY**—N fr 1425 Stiles
- AMOS PL**—fr Randolph ab Jef-
ferson
- ANANDALE PL**—E fr 725 N 9th
- ANDERSON**—S fr Indiana E of
19th
- ANDRESS**—N fr 1219 Mount Ver-
non to Melon
- ANGLE** (*Rising Sun*)—
- ANGLER** (*WP*)—N fr Race to
Powelton av
- ANITA**—W fr 1162 S 10th
- ANN**—fr Kensington av to Emer-
ald S of Lehigh av
- ANN**—W fr Delaware ab William
to Frankford av
- ANN**—W fr S 17th to 265 S 20th
bet Spruce and Locust

- ANN—fr Frankford creek to
Trenton av
- ANN'S PL—E fr 1319 Wheat
- ANNA—W fr N 31st to Natrona
S of Montgomery av
- ANNAPOLIS—S fr 138 South to
121 Bainbridge
- ANNIN—W of S 18th to 22d N of
Federal
- ANTHONY—S fr 711 Dickinson
- ANTHRACITE—W fr Salmon to
Gunner's Run
- ANTOINETTE—(*WP*)—S fr Hav-
erford rd to Market
- APPLE—W fr 1328 Wheat
- APPLE—S fr Lancaster av Hes-
tonville
- APPLE (*Myk*)—fr Cedar and
runs west
- APPLETREE AL—W fr 118 N
4th
- APSLEY (*Gtn*)—N fr Wissahick-
on av to Germantown av W
of Berkley
- ARAMINGO—E fr Frankford av
S of Cumberland
- ARAMINGO (*Fdk*)—E fr Frank-
ford creek to Paul
- ARAZONA—W fr N 9th to N 11th
S of York
- ARCH—W fr 100 N Delaware av
to Schuylkill river
- ARCH AV—E fr 489 Dillwyn ab
Noble
- ARCHIBALD PL—S fr 1310 Race
- ARIZONA—W fr 240 S 12th to 222
Dean bel Locust
- ARLINGTON—N fr N 17th to 18th
S of Norris
- ARMAND PL—W fr 712 Marshall
- ARMAT—E from Germantown av
ab Mill
- ARMSTRONG'S CT—N fr McCrea
ab S Juniper
- ARMSTRONG'S CT—N fr 413
Prune
- ARMSTRONG'S CT—S fr 1242 Ca-
tharine
- ARRISON CT—W fr 114 S 15th bel
Chestnut
- ARROT (*Fdk*)—W fr 4738 Frank-
ford to Leiper
- ARTISAN—N fr 1206 E Norris to
Ball
- ASH (*Bdg*)—fr Richmond and
runs W to Frankford creek
- ASHBURTON—W fr 412 S 23d to
25th bel Pine
- ASHBURY—S fr 518 South to 523
Alaska
- ASHHURST—S fr 238 Market to
Elbow la
- ASHLAND—fr Rittenhouse to
Penn below Manayunk av
- ASHLAND—N fr Frankford creek
to Stiles
- ASHLAND—N fr 1019 Wharton
- ASHMEAD (*Gtn*)—S fr Clinton
- ASHTON PL—E fr N 23d bel Vine
- ASPEN (*WP*)—fr Pennsylvania
R R runs W
- ASPEN (*WP*)—W from Schuyl-
kill river to Haverford rd
- ASPEN—S fr 2114 Sansom to 2119
Spruce
- ASPEN ST PL—E fr 415 Albion to
408 S 21st
- ASTOR PL—N fr 802 N Front
- ASYLUM—W fr 318 S Broad to
319 S 15th
- ASYLUM AV—S of 1412 Spruce to
Asylum
- ASYLUM RD (*Fkd*)—N fr Adams
to Crescentville

ATHERTON—S fr 530 Marriott
ATKINSON'S CT—N fr 529 Lombard
ATLANTA (WP)—W fr N 36th to 37th S of Aspen
ATLANTIC (Nicetown)—W fr N 18th to 21st
ATLANTIC—N fr Dauphin to York W of N 16th
ATLANTIC—W fr N 17th to 23d N of Tioga
ATLEE PL—W fr Sutherland bel Queen
ATMORE—W fr 814 N 13th
ATWOOD PL—S fr 1018 Hamilton
AUBURN—E of Frankford av to Trenton av ab Rush
AUBURN—W fr 1018 S 8th
AUDUBON PL—W fr 14 N Front
AUGUSTA PL—W fr 206 N Front
AURORA—W fr 244 S 9th ab Spruce
AUBREY—W fr N 13th N Diamond
AUBRY—W fr 1624 Randolph to 1621 N 6th
AUSTIN—S fr 1012 Federal
AUTIN PL—E fr 831 St John
AUTUMN—S fr Barker bel 20th
AUTUMN—S fr 1722 Vine
AVENUE C—r 323 New Market
AVON PL—E fr 433 N 13th
AVONDALE—S fr Girard av W fr N 63d
AWARD'S CT—W fr 328 Dugan
AYDELOTT'S CT—N fr Parham E of S Front
AZALIA—E fr 233 N 15th
BACHE'S CT—N fr 1415 Race
BADEN—S fr Alaska to 741 Bainbridge

BAILEY—N fr Jefferson to Columbia av bet N 26th and 27th
BAILEY—W fr 2018 S 9th
BAILEY'S CT—N fr 119 John
BAILEY'S CT—W fr 1226 Mascher ab Girard av
BAINBRIDGE—W fr 700 S Delaware av
BAIRD (Gtn)—fr Queen to Coulter S of Wayne av
BAIRD'S AV—N fr 1323 Brown
BAKER—W fr 724 Spafford to 719 S 8th
BAKER (Gtn)—E fr Germantown av
BAKER (Myk)—E fr Centre
BAKER'S AL—N fr 529 Powell
BAKER'S CT—E fr 941 Alder
BAKER'S CT—N fr 923 Palmer
BAKER'S LA—S E fr N Broad N of Butler
BAKER'S PL—W fr 320 St John
BALCH—N fr 205 New to Vine
BALDWIN PL—E fr York av ab Buttonwood to China
BALL—E fr Richmond to Beach
BALLENGER AV—S fr 1110 Race
BALL'S CT—W fr 968 N front
BALSAM PL—E fr 747 S 5th
BALSTON PL—N fr 251 Concord
BALTIC PL—N fr 225 Catharine
BALTIMORE—W fr S 15th bel Federal
BALTIMORE AV (WP)—fr Darby Passenger Railway runs W to 42d
BALTZ—S fr Thompson W fr 30th
BAMBREY—N fr Parrish to Popular E of N 26th
BANANA—W fr 1213 Carlisle to N 15th

- BANCROFT**—S fr Wharton to Dickinson W of 16th
BANGOR—W fr 714 Lloyd to 715 S 15th
BANK—S fr 230 Market
BANK AV—N fr Harmony ab S 3d
BANKER'S AV (W P)—S fr 3920 Warren
BANKSON—N fr 1307 Wallace to Melon
BARBARY PL—E fr 225 Vaughan
BARBER'S ROW—N fr 1109 Melon
BARCLAY—W fr 320 S 6th to S 8th
BARCLAY—W fr 674 N Broad
BARCROFT AV—S fr Miffiin to McKean W of S 10th
BARING (W P)—W fr N 31st to 42d
BARKER—W fr S 16th bet Market and Chestnut to S 22d
BARKER'S CT—W fr 1022 Crease to Sacramento av
BARLEY—W fr 410 S 10th to 411 Quince
BARLOW—S fr 514 Wharton to 509 Reed
BARLOW PL—N from 733 Baker
BARNES PL—E fr 1123 Charlotte
BARNET—W fr 1118 S 8th to Miller
BARNEWELL—S fr Pine to South E of Schuylkill
BARNEY AV—N fr 2222 Shamokin
BARNHURST PL—N fr 1801 Francis
BARR (Nicetown)—
BARRON—S fr 220 Gaskill to 227 South
BARROW—S fr 312 South to Bainbridge
- BARTHOLOMEW'S CT**—W fr 914 S 5th
BARTON—N fr 1023 Wallace
BARTRAM—N fr Jefferson to Hubbs bet N 20th and N 21st
BASCOM PL—N fr 1033 Barley
BASS (Gtn)—fr Church to Pleasant bel Croson
BASTIAN PL—fr 428 German
BATEMAN—S fr Wharton to Reed E of 20th
BATH—N fr 1268 William
BATON—S fr McKean to Snyder av E of S 20th
BAUERSACH'S CT—r1330 N Front to 1329 Hope
BAXTER'S PL—E fr 708 Marshall
BAY—W fr 308 S 6th to 309 S 7th
BAYARD—W fr 1332 S 7th
BAYNON PL—W fr 960 Marshall
BAYNTON (Gtn)—fr Wister to Wisteria ab Wakefield
BAYTREE PL—S fr 624 Pine
BEACH—N fr Willow bel Front
BEALE PL—fr 1729 St Joseph's av
BEAN PL—N fr Race ab 2d
BEARD'S CT—W fr 1536 N 5th
BEAMONT (Falls Schuyl)—
BEAUMONT PL—N fr 107 Pegg
BEAVER—fr 992 N 2d to 945 N 4th
BEAVER—S fr Tasker to Delaware river E of Ash
BECK—W fr 846 Swanson
BECK PL—W fr 838 S Front to Sutherland bet Queen and Christian
BECKEL AV—W fr 532 Linden
BECKER'S PL—W fr 318 St John
BECKET—W fr 634 N 16th
BECKET'S CT—W fr 932 S Front
BECKETT—W fr Hamilton Terrace bel Pine

BECKMAN'S CT—E fr 717 St John
BECK'S PL—S fr 224 Christian
BECKWITH—N fr 1125 Catharine
 to Bainbridge
BEDLOE PL—N fr 1313 Carlton
BEECH AV—E fr 221 S 24th
BEECHWOOD—N fr Columbia av
 to Montgomery av ab N 21st
BEEKMAN PL—N fr 421 Green
BEELER'S CT—E of 835 Char-
 lotte
BELAIR (Myk)—W fr Mechanic
 to Grape
BELDING'S ROW—N fr 1314
 Shellbark
BELFAST PL—N fr 45 Beck
BELGRADE—E fr Frankford av
 to Alleghany av bet Almond
 and Gaul
BELGRADE (Bkg)—S fr Ash to
 Alleghany av
BELGRADE PL—N fr 1119 Co-
 lumbia av
BELINDA PL—N fr 735 Alaska
BELL (WP)—N and S fr 4016
 Powelton av
BELL'S CT—S fr 1114 Ohio
BELL'S CT—W fr Bingham's ct
 r of 279 S 4th
BELLEVUE—W fr N 20th to N
 23d S of Ontario
BELLEVUE—N fr opp 1740 Fran-
 cis
BELLEVUE—E fr N 63½ S of Vine
BELMONT AV (WP)—fr Marion
 av runs N E
BELROSE—N fr 215 Willow to
 234 Noble
BELROSE CT—S fr 1244 Cathar-
 ine
BENEDICT PL—fr 1105 Hamilton
BENEZET—E fr 43 N 11th

BENFER'S CT—r 1009 St John
BENNETT—W fr 114 S 7th to 115
 S 8th
BENNETT'S CT—N fr Cherry ab
 N 3d
BENNEVILLE PL—W fr 724 Lisle
 to 723 Russell
BENTLEY'S CT—E fr 865 N 4th
BENTON—S fr 1512 Market to
 1513 Melroy
BERGESS—fr Trenton R R to
 Amber ab Norris
BERKLEY (Gtn)—N fr Wissa-
 hickon av to Germantown av
 W of Robert's av
BERKS—W fr N Front to Schuyl-
 kill river ab Montgomery av
BERLIN—S fr 406 Gaskill to 413
 South
BERMUDA (Fdk)—N fr Frank-
 ford creek to Tucker S of
 Cambridge
BERNARD'S CT—W fr 776 S 2d
BERRY—E fr N 42d S of Haver-
 ford av
BERRY—W fr N 41st S of Hav-
 erford
BERRY PL—S fr 908 Locust
BERRY'S AV—W fr 1320 German-
 town av to 1339 Charlotte
BERTRAND PL—W fr 1248 Cad-
 walader
BETHLEHEM—N fr Venango bel
 Jasper
BETHLEHEM PIKE (C Hill)—fr
 Germantown av N E to Coun-
 ty line
BEULAH—S fr 714 Tasker
BEVAN'S AV—N fr 225 Washing-
 ton av
BEVERLY PL—N of 827 Bain-
 bridge

BEVIN—S W fr Reading av
BEXLEY (*Gtn*)—N fr Wissahickon av to Pulaski av bel Chelton av
BICKHAM'S CT—W fr 614 S Front bel South
BICKERING—N W fr Woodland av S E of S 62
BICKLEY'S AL—E fr 17 S 6th
BIDDLE—E fr 527 N 25th to N 23d
BIGLER—fr river Delaware to Schuylkill 2900 S
BILLINGTON—E fr 9 S 9th to Jayne
BILYEU—N fr 729 Oxford
BINDER'S CT—S fr 922 Poplar
BINGHAM'S CT—N fr 317 Spruce
BINGHAM PL—E fr N 33d ab Powelton av
BIRCH—fr 1512 Fitzwater to Catharine
BIRCH—N W fr Salmon bel Ann
BIRCH PL—W fr 116 N 8th
BISHOP—W fr Head of Beach to 648 Richmond
BISMARCK—S fr Reed ab S 8th
BISSELL PL—W fr Bedell pl ab Cherry
BLACKBURN—N fr 1013 Mifflin
BLACK HORSE AL—W fr 24 S Front to S 2d
BLACKSTONE—S fr 1414 Pine to 1421 Lombard
BLADEN'S CT—N fr 117 Elfroth
BLAIR—S fr Trenton R R ab Frankford av
BLAKE PL—r 877 Lawrence
BLAKE'S CT—S fr 822 South
BLANCHE—N fr Mount Vernon to Hare
BLEDISLOE'S PL—W fr 936 Marshall

BLEY—N fr Hull E of Frankford av
BLIGHT—fr Budd to 1341 Lombard
BLINN'S CT—W fr 824 N 4th
BLISS—W fr Raspberry ab Spruce
BLOCK PL—W fr 621 Richmond
BLODGETT (*W P*)—N fr 3721 Centre to Warren
BLUNSTON AV—fr 34 S 19th
BODINE—N fr 245 Jefferson
BOHEMIA PL—E fr 767 S 4th
BOLIVAR—W fr N 2d ab Vine
BOLIVIA PL—E fr 253 N 11th
BOLTON—E fr Bath to Delaware river S of Tioga
BOLTON—S fr Ridge av to Mitchell
BOLTON—W fr Ridge av N of Jefferson to N 24th
BOND—fr S 9th to S 11th S of Spruce
BOND—S fr Dickinson to McKean W of S 12th
BONNER PL—N fr 121 Laurel
BOON—E fr Martin to Mechanic
BOONE—W fr 1412 Lancaster
BORDEN—W fr Moyamensing av to S 5th bel Wharton
BOSLER—fr 209 N 11th to Castle st et
BOUDINOT (*W P*)—N fr 3901 Market to N of Elm
BOUDINOT—S fr Indiana to Somerset bet C and D
BOUVIER—N fr Master to Columbia av bel N 18th
BOUVIER'S AL—N fr 119 Walnut to 126 Gothic
BOWEN PL—W fr 910 S 17th
BOWER—W fr Garden bel Norris

BOWER—E fr Trenton av bel Norris

BOWER PL—W fr 818 Rachel to N 2d

BOWER'S PL—E fr Perkiomen ab N 17th bet Francis and Wylie

BOWERY—fr Graver's la to Chestnut Hill

BOWERY PL—W fr 338 Dugan

BOWERY PL—W fr 408 Canton

BOWMAN (*Gtn*)—E fr Germantown and Chestnut Hill R R

BOWSER (*Fdk*)—W fr Mulberry to Hedge

BOYD'S AV—N fr 1025 Morgan

BOYD'S CT—N fr 10 Chant's ct

BOYER (*Gtn*)—fr E Washington to Armat ab Chew

BOYER PL—E fr 7 S 10th

BOYLE'S CT—N fr 625 Filbert

BRABANT—N fr Alleghany av to Kensington E of Bath

BRACELAND'S CT—W fr 916 S Front

BRADDOCK—N fr 334 Huntingdon to Lehigh av n Choral

BRADFORD—S fr 1610 Spruce ab S 16th to 1613 Pine

BRADFORD AL—W from 510 S 7th

BRAMBLE PL—E fr 747 Passyunk av

BRANCH—W fr 224 N 3d

BRANCHTOWN PIKE (*Gtn*)—continuation of Mill

BRANDYWINE—W fr 528 N 13th to 23d

BRANNER'S AL—S fr 506 Vine

BREAD—N fr 227 Arch

BREESE—W fr 222 Darcy

BREMAN PL—fr Cadwalader ab Oxford

BREWERY PL—W fr 722 S Juniper

BRIDE PL—N fr 1211 Hamilton

BRIDGE (*Bdg*)—N fr Delaware

BRIDGE (*Fdk*)—S E fr Frankford

BRIER PL—S fr 1006 Locust to 1007 Spruce

BRIGGS—E fr 231 Madison

BRIGHT—N fr William to Wayne E of Trenton av

BRIGHTON—W fr 214 S Broad to 15th

BRILLING'S CT—N fr 207 Union

BRINGHURST (*Gtn*)—E fr 4659 Germantown av

BRINKLEY PL—S fr 616 Cherry

BRINTON—E of 923 S 8th

BRINTON—W fr 710 S 12th to 713 S 13th

BRINTON—N fr 435 Master to 426 Oxford

BRISTOL (*Gtn*)—fr Robert's av to Frankford creek ab Juniata av

BRISTOL—E fr Richmond to Delaware river ab Hedley

BRISTOL (*Nicetown*)—W fr N 15th N of Howard

BRISTOL AV—E fr 1031 N Front

BRISTOL PL—E fr 615 Guilford

BRISTOW PL—E fr 621 New Market

BROAD—see N and S Broad

BROAD (*Nicetown*)—S fr Germantown av to Delaware river

BROAD (*Roxborough*)—N fr junction of Levering and Manayunk av

BRODIE PL—E fr 951 St John

BROGAN—W fr 246 Raspberry to Vandever

BROMLEY PL—N fr 623 Commerce
BROOK—N fr 231 Buttonwood to 232 Brown
BROOKLYN (W P)—N fr Haverford av to Lancaster av ab N 42d
BROOK'S CT—N fr 1625 Kater to 1630 South
BROMALL AV—N E fr S 53d to Baltimore av N of Whitby av
BROWN (Bdg)—N fr Bockius to Ash
BROWN—W of Beach to Penn av bel Parrish
BROWN (Fkd)—E fr 4715 Hedge
BROWN'S CT—N fr 1613 Helmuth
BROWN'S CT—N fr 423 Monroe
BROWN'S CT—N fr 735 St Mary
BROWN'S CT—S fr 722 South
BROWN'S CT—W fr 406 N 23d
BROWN'S CT—W fr 804 Perkiomen
BROWSER (Fkd)—S E fr Hedge to Mulberry bel Meadow
BRUNSWICK PL—N fr 327 Stanley
BRUSSEL'S PL—W fr 520 N 5th to 523 Chatham
BUCHANAN PL—E fr 311 Comptroller
BUCHANAN PL—E fr N 23d bel Spring Garden
BUCK RD—S E fr Federal n U S Arsenal Gray's Ferry rd
BUCKINGHAM PL—S fr 236 Poplar
BUCKIUS—W fr Frankford av n Point rd
BUCKIUS (Bdg)—N fr Richmond to Frankford creek bel Ash
BUCKLEY—W fr 314 S 5th to 315 S 6th

BUCKNELL—N fr Berks to Norris bet N 23d and 24th
BUCKNELL—S fr 2312 Parrish to Hare E of N 24th
BUCK'S CT—N fr 833 Catharine
BUCK'S CT—W fr 318 S 11th
BUD (Hbg)—S fr Mill E of Main
BUDD (W P)—N and S fr Spring Garden E of N 41st to Allen
BUDD—W fr 308 S 12th to 311 S Broad
BUDDIN'S AL—W fr 108 N 12th to N Juniper
BUDDIN'S CT—N fr 1225 Buddin's al
BUIST'S CT—fr 1214 Fitzwater
BUMMERSCHEIM'S CT—W fr N 8th ab Columbia av
BUNTING AV—fr Marston ab Cherry
BUNYAN PL—E fr 1305 Lancaster
BURBANK PL—E fr 521 Vincent
BURBRIDGE (Gtn)—fr Good to Norton ab Green
BURCHELL'S CT—E fr 835 S 3d
BURD—S fr 132 Catharine to 127 Queen
BURGESS PL—W fr Columbia av n E Thompson
BURGUNDY PL—W fr 330 N 8th
BURK—W fr N 19th n Montgomery av
BURLINGTON PL—N fr 235 German
BURNETT—S fr 2536 Christian to Carpenter W of Gray's Ferry rd
BURNS—N fr 1409 Brown
BURR'S AV—N fr 1419 Wood
BURR'S CT—S fr 718 Minster
BURTON—W fr 514 S 15th to 512 S 18th

BURWICK PL—E fr 725 New Market

BUTCHER (W P)—W fr Rose n Market

BUTLER—fr Roberts' av to Kensington av ab Erie av

BUTLER AV—E fr 329 S Juniper

BUTLER PL—S fr 1008 Sansom

BUTTONWOOD—W fr 500 N 2d to 20th bel Spring Garden

BUTZ AV—N fr 209 Noble

BUTZ'S ROW—E fr 491 St John

BYRON—E fr Richmond to Delaware river S of Alleghany av

BYRON PL—E fr 1339 Germantown av

C—S fr Erie av to Kensington av E of Leamy

CABIN—N fr Penna av ab N 19th

CABOT—N E fr Anthracite to Lehigh av

CABOT—W fr 1242 N 15th to N 19th

CADBURY AV—N fr 1323 Jefferson

CADWALADER—N W fr Girard av to Montgomery av n Germantown av

CADWALADER—S fr 1414 Fitzwater to Catharine

CAHAWBA PL—W fr 418 S 12th

CAHILL PL—W fr 464 N Front

CALDWELL—E of 207 S 24th

CALDWELL—W fr 912 N 13th

CALEDONIA AV—N fr Filbert ab N 10th

CALIFORNIA PL—N fr 1311 Rodman

CALLOWHILL—W fr 400 N Delaware av to Schuylkill river

CALVERT PL—S fr 1716 Vesey

CALVIN PL—E fr 809 N 7th

CAMAC—N fr Master bel 13th

CAMAC—W fr 1618 Germantown av

CAMBRIA—W and E fr Frankford av N of Somerset

CAMBRIDGE—W of Carlisle to Corinthian av bel Girard av

CAMBRIDGE (Fkd)—N fr Frankford creek

CAMELIA—fr Deal E of Frankford av

CAMERON PL—W fr 1420 N 4th

CAMERON—W fr 1720 Francis

CAMERONIAN CT—S fr Marble E of S 11th

CAMILLA—E fr 1013 S 12th to 1011 S 11th

CAMP PL—S fr 402 Brown

CAMPBELL—S W fr 512 Fitzwater

CANAL—fr 1032 N Front W to Lawrence

CANAL—W fr Moyamensing av to S 5th

CANAL—W fr S 13th to Juniper N of Mifflin

CANAL—W fr Walker to Aramingo Canal S of Lehigh av

CANBY—W of 212 S 12th to 213 S 13th

CANDIA PL—S fr 516 Fairmount av

CANDY ROW—E fr 108 S 24th

CANE'S CT—W fr 716 S 7th

CANNING—fr 200 S 11th to 209 Quince

CANNON PL—Willow ab Canton

CANOVER—N fr Vine to Westminster av E of 57th

CANTMAN PL—W fr 678 N 11th

CANTON—N fr 903 Callowhill to Buttonwood

- CANTRELL**—W fr S 2d to 12th
bel Snyder av
- CANTRELL'S CT**—W fr 1028 S 2d
- CANTWELL PL**—S fr Cherry ab
3d
- CAPEWELL**—W fr 828 Belgrade
to Gaul
- CAPITAL**—N fr Fairmount av bet
N 20th and Corinthian av
- CARATH PL**—S fr 412 Wharton
- CARBEBRY CT**—S fr 416 Cathar-
ine
- CARBON**—N fr 1013 Bainbridge
- CARBON**—N of Ontario to Erie
av W of Delaware river
- CARBON CT**—N fr 527 Marriott
- CARLISLE**—N fr Brown bel 15th
- CARLTON**—W fr N 10th to 23d
bel Callowhill
- CARMAN PL**—N fr 717 Arch
- CARNEY AV**—E fr 225 S Juniper
- CAROLINA PL**—S fr 1014 Barley
- CAROLINE**—N fr 429 Wharton
- CARPENTER**—W fr 936 S Front
to 27th
- CARPENTER (Gtn)**—W fr 5552
Germantown av
- CARPENTER'S CT**—S fr 320 Chest-
nut
- CARPENTER'S LA (Gtn)**—W fr
5464 Germantown av
- CARRIE (Bdg)**—E fr Garden to
Delaware av
- CARROLL PL**—N Front ab
Adrian
- CARROLL'S CT**—S fr 1528 Lom-
bard
- CARR'S CT**—S fr 830 Catharine
- CARSELL AV**—E fr 717 N Broad
- CARSWELL PL**—E fr 1109 Charles
- CARTER'S AL**—E fr N 13th n
Wood
- CARTERS**—W fr 116 S 2d to 121
S 3d
- CARTHAGE PL**—E fr Chatham n
Green bel 6th
- CARVER**—W fr 526 S 15th to 527
S 18th
- CASCON PL**—W fr New Market
bet Callowhill and Vine
- CASELTINE AV**—fr Wood to
Reeves ab N 20th
- CASPER**—N of Alleghany av to
Erie av W of Carbon
- CASPER AV**—S fr Jones bel 18th
- CASS**—bet N 12th and 13th S fr
Thompson
- CASSIDY'S CT**—N fr 829 Marriott
- CASSION PL**—N fr Columbia av
bel Franklin
- CASTLE AV**—W fr S 13th to 15th
S of Morris
- CASTLE ST CT**—S fr 1036 Ser-
geant
- CASTNER AV**—N fr Orchard ab
Culvert
- CASTOR RD (Fdk)**—N fr Oxford
rd
- CATAWBA PL**—N fr 215 German
- CATHARINE**—W fr Delaware riv-
er to S 22d ab Christian
- CATHCART CT**—N fr 1131 Lom-
bard
- CATHEDRAL AV (W P)**—fr Lan-
caster av runs W
- CATTELL AV**—N fr Pearl bel N
20th
- CAYUGA (Gtn)**—fr Roberts' av
to Frankford creek ab Bris-
tol
- CAVEN**—N fr Pennsylvania av
to Hamilton bel N 20th
- CEDAR**—N fr 1535 E Berks to
Somerset n Belgrade

- CEDAR** (*Fdk*)—S fr Taeony creek to Meadow
- CEDAR** (*Myk*)—N fr 4141 Main
- CEDAR AL**—N fr 821 South
- CEDAR HILL** (*Myk*)—bet Cedar and Penn ab Apple
- CEDAR LA** (*Gtn*)—
- CELESTE**—W fr S 2d to 3d bel Moore
- CEMETERY** (*Falls Schuyl*)—N fr Indiana av W of N 34th
- CENTRAL BUILDINGS**—S fr 218 Walnut to 211 Pear
- CENTRAL PL**—W fr 256 N 5th
- CENTRE** (*Gtn*)—E fr 4955 Germantown av
- CENTRE** (*Myk*)—N fr 4547 Main
- CENTRE** (*W P*)—W fr N 37th to 38th n Blodgett
- CERUSE**—fr 1516 Stone to 1519 Lombard
- CHADWICK**—S fr Reed to Dickinson E of S 17th
- CHADWICK PL**—W fr 858 N 4th
- CHALKLEY LA**—fr Wheatsheaf la to Erie av
- CHAMBERS' AV**—S fr 2022 Callowhill
- CHAMPION PL**—E fr 1125 Dunton ab Otter
- CHANCE PL**—E fr New Market ab Vine
- CHANCELLOR**—W fr 216 S 16th to 18th
- CHANCELLOR** (*formerly Fairmount pl*)—W fr S 32d bel Sansom
- CHANCERY LA**—S fr 126 Arch
- CHANDLER'S CT**—N fr 1011 Palmer to Montgomery av
- CHANT**—E fr 23 S 10th
- CHAPMAN**—E fr 783 S Front to 784 Swanson
- CHARLES**—S fr 610 Washington av to 621 Federal
- CHARLES**—S fr 406 South to 411 Monroe
- CHARLES** (*W Hall*)—N fr Scattergood ab James
- CHARLES PL**—E fr 427 Rugan
- CHARLES PL**—W and N fr Willow and Canton
- CHARLOTTE**—N fr 317 Brown to Master
- CHARTER**—E fr 2109 Amber to Trenton av ab Dauphin
- CHARTNER**—E fr 321 N 24th bel Callowhill
- CHASE PL**—S fr 2302 Linn ab Callowhill
- CHATHAM**—N fr 519 Buttonwood to Green bel N 6th
- CHATHAM**—N and S fr Somerset bel Cedar
- CHATHAM**—N fr 2419 Spring Garden to 2440 Green
- CHATHAM**—N fr Ann to Alleghany av
- CHAUNCEY**—N fr 1809 Girard av to Stiles
- CHELSEA** (*W P*)—fr Fisher's av runs W
- CHELTON AV** (*Gtn*)—E fr Wissahickon av ab School
- CHENANGO**—N E fr Sophia to Stiles
- CHERRY**—fr 130 N 3d to Schuylkill river
- CHERRY** (*Fkd*)—S fr Harrison to Meadow
- CHERRY** (*Rising Sun*)—
- CHERRY LA**—W fr S Broad S of Snyder av

- CHESTER**—N fr 817 Race to Vine
CHESTNUT (*Gtn*)—E fr German-town av
CHESTNUT (*Myk*)—fr Centre runs W
CHESTNUT (*Myk*)—fr Main runs N
CHESTNUT—W fr 100 S Delaware av to Delaware county line bel Market
CHESTNUT AV—E fr Castle ct
CHESTNUT PL—S fr Sansom E of S 36th
CHEW (*Gtn*)—N fr Township line to Germantown av
CHINA—S of Green to Buttonwood bel York av
CHINA—W fr 1002 S Front
CHIPPEWA—S fr 2624 Lombard
CHOLLADAY'S CT—S fr 1124 Sheaff's al
CHRISTIAN—W fr Delaware ab Catharine
CHRISTY PL—E fr 952 St John
CHUBB—S fr Federal W of S 8th
CHURCH (*Bdg*)—fr Garden to Frankford creek
CHURCH (*Fkd*)—E fr 4433 Frankford to Tacony
CHURCH (*Myk*)—N fr Chestnut ab Centre
CHURCH (*Hbg*)—N fr Decatur W of Holmes av
CHURCH—S fr 1336 Fitzwater
CHURCH—W fr 18 N Front to 3d
CHURCH—W fr N 7th to 8th N of York
CHURCH AV—S fr 1928 Watts
CHURCH LA (*Gtn*)—E fr 5477 German town av
CHURCH LA (*Nicetown*)—E fr Germantown av to Goodman
CHURCH PL—S fr 1122 Lombard
CHURNARD—N fr Tioga to Kingston W of Myrtle
CINNAMINSOM (*Myk*)—N fr Washington
CITRON—W of N 11th to 13th bel Melon
CLAFFIN'S CT—N fr 1319 Heath
CLAGHORN PL—N fr Front ab Poplar
CLAIRBORN—S fr Ball to Plum
CLAIRMONT—E fr N 45th N of Eadline
CLAPIER (*Gtn*)—W fr Morris to Township line
CLARE—S fr 526 Carpenter to 1041 S 6th
CLARENCE—W fr N 22d to 27th N of Cumberland
CLARION—N fr Westmoreland W of Frankford av
CLARION—S fr Federal to Tasker W of S 13th
CLARK—W fr 1024 S 3d
CLARK (*Bdg*)—N fr Lefevre to Buckius bet Almond and Belgrade
CLARK PL—S fr 2004 Wood
CLARK'S AV—S fr 418 Buttonwood
CLARK'S CT—E fr Union N fr Girard
CLARKSON AV (*Gtn*)—
CLARKSON PL—W fr Noble n N 4th
CLARISSA PL—fr 542 Linden
CLAWGES CT—N fr 514 Mulberry al
CLAY—fr S 20th to 21st N of Pine
CLAY—W of N 11th to Ridge av bel Mount Vernon

- CLAYMONT**—N fr Cherry to Race
W of N 20th
- CLAYTON**—E fr 717 N 23d
- CLEARFIELD**—W fr Delaware
river bel Alleghany av
- CLEMATIS AV**—S fr 114 Christain
- CLEMENT**—S fr Carpenter ab S
16th to Washington av
- CLEMENTINE**—W fr Frankford
av to Emerald N of Clearfield
- CLEMMON'S AL**—N fr 1115
Mark's la
- CLIFF PL**—S fr 1414 Race
- CLIFFORD**—W fr N 31st to 33d
bet Montgomery av and Co-
lumbia av
- CLIFFORD'S AL**—W fr 28 N Del-
aware av to Front
- CLIFTON**—S fr 1038 South to 1033
Bainbridge
- CLIFTON**—S fr Clearfield
- CLIFTON**—N fr Neff N of Edge-
mont
- CTINTON**—N fr McFarran
- CLINTON**—W of S 9th to 11th bel
Spruce
- CLINTON AV**—N fr 1923 Pearl
- CLINTON AV (Gtn)**—N fr Fish-
er's la
- CLINTON CT**—E fr 457 Franklin
- CLIVEDEN (Gtn)**—N fr German-
town av to Chew ab Johnson
- CLOVER**—W fr 54 S 12th to 13th
- CLYDE AL**—N fr 504 Cherry
- CLYMER**—fr 752 S 6th
- COANE (W P)**—W fr N 47th to
48th N of Lansdowne av
- COBB**—S fr 418 Catharine to
Queen
- COBURN**—S fr 218 Gaskill to 213
South
- COFFIN'S CT**—E fr 209 N 2d
- COHEN PL**—W fr 812 S Front
- COKE PL**—N fr 417 Carpenter
- COLCHESTER**—E fr Charlotte ab
Brown
- COLEBROOK PL**—W fr 772 S
Front
- COLEMAN**—S fr Dickinson W of
S 21st
- COLLAR**—N fr 623 Wildey to E
Girard av
- COLLARD AL**—N E fr Farston pl
bet Beach and Allen
- COLLEGE (Fkd)**—fr Tucker to
Bridge ab Jackson
- COLLEGE AV**—fr Fairmount av
to Girard College
- COLLIN'S**—N fr E Cumberland
E fr Frankford av
- COLLOM (Gtn)**—N fr German-
town av to Armstrong bel Ash-
mead
- COLONA**—W fr N 9th to N 12th
ab Susquehanna av
- COLUMBIA AV**—bet Oxford and
Montgomery av W of Frank-
ford av
- COLUMBIA CT**—N fr Landreth
bel N 13th
- COLUMBIA ROW**—N fr N 24th ab
Norris
- COLVILLE**—E of 2431 N Front to
E Cumberland
- COMBER'S CT**—S fr Linton
- COMMERCE**—N fr Cumberland
to Huntingdon
- COMMERCE**—W of N 4th to 7th
bel Arch
- COMMISSIONER'S AV**—fr Bel
grade to Gaul S of Clearfield
- COMPROMISE**—E fr 313 S 17th
- COMPTROLLER**—N fr 217 Unioi
to 210 Spruce

- CONARD'S CT**—N fr 1617 Becket
CONARROE (*Myk*)—fr Manayunk av to Ridge av N of Lyceum
CONCORD—W fr 782 S 2d to S 3d bel Catharine
CONCORD PL—N fr 223 Concord
CONCORDIA AV—N fr 229 Concord
CONESTOGA (*W P*)—S fr Paschal W of 54th
CONESTOGA PL—E fr 1447 Cadwalader
CONGRESS—W fr 742 S Front to S 2d
CONLIN'S CT—N fr 1325 Heath
CONNOLLY'S CT—S fr 624 Christian
CONOVER—N fr Vine W of N 56th
CONROW CT—r 105 Chenango
CONROY—W fr S 13th to Juniper S fr Moore
CONWAY CT—E fr New Market ab Vine
COOK—N fr 1625 Pine to Compromise
COOKE—E fr Tulip to Vienna S of Berks
COOMBES—N fr 44 N Front
COOPER—N fr Ontario to Venango E of N 2d
COOPER—S fr Tioga to Clearfield bel Melvale
COOPER—W fr Dixey al W of 20th N of Locust
COPE—E fr Oxford bel Alleghany av
COPE—fr Waterloo to Trenton av S of Virginia
COPE—S of Sansom W fr S 23d
- COPE'S AL**—W fr 136 S Delaware av
COPIA—W fr 810 S 16th
CORAL—N E fr N Front to Lehigh av
CORDOVA PL—E fr 505 Barron to Coburn
CORINTHIAN AV—S fr Girard College to Fairmount av
CORN—S fr Marion to Reed bel Moyamensing av
CORNELIUS CT—E fr Richmond n Bishop
CORSON (*C Hill*)—S fr Mermaid la E of Germantown av
CORWIN PL—W fr 312 N Front
COTTAGE (*C Hill*)—W fr Main
COTTAGE—W fr S 24th to 26th N of Mifflin
COTTAGE (*Gtn*)—N fr Cedar la to Chew bel Walnut la
COTTAGE AV (*Nicetown*)—
COTTAGE ROW (*Gtn*)—W fr Penn
COTTINGHAM PL—N fr 509 Federal
COTTON (*Myk*)—N E fr Main
COULSON—E of Thouron to Perry N of Diamond
COULTER (*Gtn*)—W fr 4736 Germantown av to W of Knox
COURT AL—S fr 8 Brown to 722 Beach
COURTLAND (*Fdk*)—N fr Margaret to Tucker bel Adeline
COURTLAND (*Gtn*)—fr German town av to 2d ab Wingohocking
COURTLAND AV—W of New Market bel Vine
COVE PL—N fr 607 St Mary ab 6th

COWLEY—W fr 356 N 13th
COWPER—fr Hight's ct to Linden
COWPERTHWAIT AV—E fr New Market bel Vine
COWSLIP—W fr 218 N 15th to N 16th
COX'S—fr 322 S 17th to 322 S 18th
COX'S AL—N fr 226 Delaware av to 227 S Water
COX'S CT—E fr 220 Acorn al
COX'S CT—E fr 15 N 9th
COX'S CT—N fr 1111 Ohio
COZENS—E fr S 13th to Lagrange N of Washington av
COZZEN'S AV—fr 934 New Market
CRAIG'S AV—N fr 1225 Shaackamaxon
CRAIG'S AV (W P)—W fr 180 Sloan
CRAIG'S CT—N fr 619 Filbert
CRAIG'S PL—E fr Raspberry bel Wanlut
CRAMMER PL—W fr 950 N 3d
CRAMMOND (W P)—Lancaster av to Darby rd
CRANBERRY (W P)—S fr Lancaster av
CRANE (W P)—S E fr 40th n Lancaster av
CRANE'S CT—S fr 130 Mead
CRAN'S CT (Francis ct)—N fr 843 Marriott
CRAVEN—N fr 216 N Front
CRAWFORD—fr Cedar to Gaul N of Cumberland
CRAWFORD'S CT—W fr 506 N Front
CREASE—N fr 253 Richmond
CREASE LA (Falls Schuyt)—
CRESHEIM RD (Gtn)—fr Car-

penter to Cresheim creek
CRESSON—W fr 148 N 5th
CRESSON (Myk)—W fr 118 Green la
CROCKETT'S CT—W fr 23 S 5th
CROMLEY PI—S fr 23 Mulberry al
CROOKED BILLET—N fr 28 S Delaware av W to 21 S Water
CROOKED PL—E fr 467 New Market
CROSBIE—S fr Williamson W fr S 2d
CROSKEY—N fr Columbia av bel 23d
CROSKEY—N fr Norris to Park av W of N 22d
CROSON (Gtn)—fr Church ot Pleasant bel Chew
CROSS—E fr Passyunk av bel Dickinson
CROSS AL—N fr 415 Buttonwood n York av to Green
CROSS AL—N fr 723 St Mary
CROWN—N fr Race to York av bel 5th
CROWN PL—W fr 312 N Front
CROWTHER'S CT—E fr 607 S Juniper
CRUMBACH—E fr S 13th to 12th S of Reed
CUBA—S fr Morris bel S 4th
CUBA PL—S fr 116 Poplar
CULBERTSON'S CT—S fr 1606 Fairmount av
CULLEN—W fr 514 S 7th
CULP AV—S fr Cuyler E of N 20th
CULVERT—E fr Emerald to Cedar N of Alleghany av
CULVERT—N E of Poplar to Charlotte then E to Canal bet Poplar and George

- CULVERT** (*Fdk*)—E fr Paul bel Church
CUMBERLAND (*Gtn*)—N fr 56 Mill
CUMBERLAND—W fr Delaware av ab York
CUNNINGHAM'S AV—S fr 1112 Federal
CURLEW (*W P*)—N fr Aspen W of N 39th
CURRAN PL—E fr 623 N 4th
CURRANT—fr Cedar to Memphis bel Norris
CURRANT AL—S fr 1012 Walnut to 1021 Spruce
CURRY'S CT—N fr 1109 Bainbridge
CURTIN—W fr Delaware river to Schuylkill 3100 S
CUSCADEN'S CT—S fr 426 German
CUTHBERT—W of N 11th [to Schuylkill river bel Arch
CUYLER—W fr N 19th ab Callowhill
CYPRESS—W fr 316 S 3d to 319 S 4th
D—S fr Erie av to Kensington av bet B and E
DAKOTA—W fr N 9th to 11th N of Dauphin
DAHL'S—N fr Olive bel N Broad
DAISY AV—W fr 532 S 18th
DALLAS AL—fr S 13th to Juniper bel Market
DALLETT'S CT—S fr 1320 Silver
DALLETT'S CT—W fr 410 Rugan
DALY'S CT—N fr 1339 Olive
DANA—W of N Front to 2d bel Green
DANIEL AV (*Blue Bell*)—
DANIEL PL—bet Thompson and Verree
DANIEL PL—fr 1339 Earl
DANNAKER'S AV—E fr N 3d bel Vine
DANVER PL—N fr 137 New
DARCY—W fr Spafford bel Bainbridge
DARIEN—N fr 803 Brown to Berks
DARK RUN LA (*Fdk*)—E fr Oxford rd
DARLING PL—S fr 324 Willow
DARRAGH'S CT—E fr 233 Lybrand
DART PL—N fr 1119 Hamilton
DARWIN (*Nicetown*)—W fr N 15th S of Cayuga
DAUPHIN—W fr Belgrade ab Otis See East Dauphin
DAUPHIN—W fr N Front bel York
DAVENPORT—W fr 256 S 8th to Duponceau
DAVID'S AV—W fr 1140 St John
DAVIDSON PL—E fr 935 Marshall
DAVIS (*Gtn*)—fr Germantown av runs S E
DAVIS (*Nicetown*)—W fr Nicetown la n N 15th
DAVIS—N fr Cresson to Ezekiel W of Markle
DAVIS—W fr 1210 N 12th beyond N 13th
DAVIS AV—E fr 145 N 8th
DAVIS CT—N fr Race ab N 23d
DAVIS CT—S fr 1532 Lombard
DAVIS CT—S fr 604 Fairmount av
DAVIS CT—S fr Alaska to Bainbridge ab S 12th
DAVIS LANDING—E fr 758 Swanson
DAVIS PL—N fr 1235 Bainbridge to Alaska
DAWSON PL S fr 1302 Pearl

DAY—N fr 221 Wildey to 1140 Girard av

DAY—N fr Girard av to Thompson E of Shackamaxon

DAYMAN—S fr Alleghany av to Clearfield W of N 33d

DAYTON—W fr N 6th S of Fairmount av

DEACON—N fr 1111 Girard av

DEAGEN PL—E fr 619 Tamarind

DEAL—E fr 1757 Frankford av

DEAL AV—S fr 1650 Deal

DEAL'S CT (*Fkd*)—N W fr Kensington av

DEAN—S fr 1214 Walnut to 1225 Lombard

DEAN'S AV—W fr 1238 Crease to Day

DECATUR—S fr 616 Market to Jayne

DEDAKER'S CT—N fr 27 Otter

DEHAVEN'S CT—N fr Rose ab School

DEIMLING PL—S fr 236 Union

DEKALB (*W P*)—N fr Silverton to Aspen W of N 37th

DE KALB'S CT—W fr 960 Warnock

DE LANCEY PL—W fr 323 S 18th to 19th

DELANY PL—E fr 743 S 7th

DELAWARE—W fr N 20th to 23d N of Alleghany av

DELAWARE AV—See N and S Delaware av

DELHI—N fr Diamond to Susquehanna av E of N 10th

DELTA PL—N fr 1343 Olive

DEMAR PL—S fr 1 Bainbridge

DEMPSTER'S PL—S fr 1508 Barclay bel Fairmount av

DENMARK—W fr 1622 S Front to

2d bel Tasker

DENNY'S CT—N fr 425 Marriott

DEPOT (*Gtn*) fr Germantown av runs S E 22d Ward

DEPOT—W fr N 8th to Linden bel Green

DERINGER'S AV—E fr 1543 N Front

DERWOOD (*Nicetown*)—

DESCHONG—W from S 25th to Gray's Ferry rd

DESILVER'S CT—S fr 428 Walnut

DE SOTO—fr 1237 Monterey to 1236 Struters

DEVITT'S AV—W fr 1138 St John to opp 1136 Canal

DEVON PL—N fr Fairmount av ab N 3d

DEXTER—E fr Green la to Levering S fr Manayunk av

DIAL—W fr S 5th to 6th S of Tasker

DIAMOND—W fr N Front ab Norris to Broad

DIAMOND—N fr 1229 Fitzwater to Brinton

DIAMOND CT—S fr 618 South

DICKINSON—W fr Almond N of Cumberland

DICKINSON—W fr Delaware River bel Tasker

DICKSON'S AL—W fr 716 S 7th

DICKSON'S PL—E fr 907 N Broad

DILIGENT AV—S fr 916 Buttonwood to Hamilton

DILKS CT—S fr 904 Wood

DILLMORE—S fr McKean to Snyav W of S 9th

DILLWYN—N fr Vine to Green bet N 3d and 4th

DINGLER'S CT—S fr 116 Van Horn

- DISCOUNT PL**—W fr 32 N 6th
DISTRICT PL—E fr 313 N 10th
DIVAN PL—N fr Fairmount av
 ab N Front
DIVINE'S CT—N fr 2015 Naudain
DIVISION—E fr Hipple's la to
 Jefferson
DIVISION (Gtn)—N fr Sharpnack
DIVISION—W fr 410 N 11th to 12th
DIVISION—W or N W fr Rich-
 mond to Clearfield W of Bel-
 grade
DIXEY—N of 2011 Locust
DIXEY'S CT—S fr 1632 Lombard
DOAK—S fr 1522 Bainbridge
DOBBINS—W fr S 18th to 19th
 S of Spruce
DOBSON'S ROW (Falls Schuyl)
DOCK—N W fr S Delaware av
 bet Spruce and Walnut to S 3d
DODGE PL—N fr Metcalf ab S 2d
DOHAN—W fr N 47th S of Seneca
DOLL'S CT—W fr 1036 St John
DOMAN'S PL—N fr 235 Christian
DONALD—W fr S 24th to 26th S
 of Moore
DONEGANNA—W fr S 15th to 16th
 N of Wharton
DONLEY—W fr S 10th bel Chris-
 tian
DONNEGAN'S CT—E fr 715 St
 John
DONNELLY—N fr 833 Marriott
 to Christian
DONNELLY'S CT—N fr 1817 South
DONNELLY'S CT—W fr 826 Ra-
 chel
DARRANCE—S fr Carpenter to
 Tasker W of 18th
DORSEY—W fr 412 S 13th to Ju-
 niper
DOTT—N fr Jefferson to Hubbs
 bel 21st
DOUGHERTY'S AL—S fr 514 South
DOUGHERTY'S CT—S fr 730 Alas-
 ka
DOUGLAS AV—S fr 1230 Brown
DOUGLASS (W P)—N fr Haver-
 ford ab N 31st
DOUNTON (Nicoltown)—W fr 4055
 Gtn av
DOVE CT—W of 800 Duane
DOVE PL—W fr 1012 S 3d
DOVER—S fr York to Hermann
 bet N 28th and 29th
DOVER CT—S fr 914 Poplar
DOWNING—N fr Callowhill bel
 21st
DOYLE—E fr 521 S 15th
DOYLE'S CT—E fr 605 S 3d
DRAYSON PL—N fr 1137 Pine
DRAYTON—W fr 1232 Rye to
 Corn
DREER—S E fr Coral ab N Front
 to Amber
DREER'S CT—E of 323 Griscom
DRINKER—W fr 140 N Front to
 2d
DRUM'S AV—S fr 808 Buttonwood
DRURY—W fr 104 S 13th to 101
 Juniper
DRYDEN PL—S fr 228 E Thomp-
 son
DUANE—N fr 1223 Brown to Par-
 rish
DUBERRY CT—E of 519 Brooks
DUBOIS BLOCK—N 19th ab Fair-
 mount av
DUBREE—N fr 1821 Wylie
DUCK AL—S E fr 5 Mattis ab
 Spruce
DUDLEY—W fr S 5th to 10th N
 of McKean
DUDLEY PL—S fr 512 Christian

DUFFIE'S CT—E fr 723 Hubbell
DUGAN—S fr 1512 Spruce to 1511 Pine
DUGAN'S CT—S fr 330 Master
DUNCAN (*Fkd*)—S E fr Tacony to Frankford creek ab Church
DUNGANNON—See Doneganna
DUNGAN'S AV—fr 1070 German-town av to N 2d ab Otter
DUNK'S FERRY BD (*Byberry*)—
DUNLAP—S fr 2212 Chestnut to Sanson
DUNN'S CT—E fr 759 S 6th to Campbell
DUNSDALE PL—S fr 2048 Lombard
DUNTON—N fr 19 Otter
DUPONCEAU—S fr 818 Walnut to 821 Spruce
DURHAM PL—N fr Race bel N 6th
DUROSS CT—W fr 784 S 6th
DUROSS PL—E fr 861 N 13th
DURR'S CT—W fr Orchard ab Culvert
DUTTON—N fr 35 Reed
DUTTON—N fr Miffln to Morris bel Front
DUTTON'S CT—S fr 620 Washington av
DUVAL (*Gtn*)—N fr Adams to Sullivan bel John
DYOTT'S CT—E fr Franklin ab Berks
DYRE (*Fkd*)—E and W fr Frankford bel Bridge
E—S fr Erie av to Kensington av bet D and F
EADLINE (*W P*)—W fr N 42d to 45th
EAGEN PL—N fr 1005 Hamilton
EAGLE—E fr 1051 Leopard

EAGLE (*W P*)—W fr Lexington
EAGLE AV—fr 1220 N Front to 1225 Hope
EAGLEFIELD (*W P*)—E fr N 42d to Eln av S of Girard av
EAGLESON—E fr Burnett to Gray's Ferry rd
EAKIN PL—S fr 220 Briar pl N of Spruce bel 11th
EARL—W fr 425 E Thompson to Belgrade
EARL—W fr N 24th ab Fairmount av
EARP—W fr 518 N 19th
EARP—W fr S 8th ab Reed
EAST (*Myk*)—N E fr 4001 Cresson
EAST—S fr N Del av to river Delaware E of Beaver
EAST ADAMS—E fr Frankford av bel Aramingo
EAST CT—E fr 331 Griscom
EAST CT—S fr 1416 Spring Garden
EAST CUMBERLAND—fr N Front to Delaware av bel York
EAST DAUPHIN—E fr N Front to Moyer bel York
EAST HUNTINGDON—W fr Richmond ab Cumberland to American
EAST NORRIS—fr N Front to Delaware river N of Berks
EAST YORK—E fr N Front to Beach bet Cumberland and Dauphin
EASTWICK AV—S fr 1600 Ogden
EATON PL—S fr 28 Otter to Eagle
E BOWER—bet Norris and Harrison and Fkd av and Trenton av
EDEN PL—S fr 223 Catharine
EDGAR PL—S fr 926 Pine

- EDGELEY**—W fr N 29th to 30th
N of Park av
EDGELEY—W fr N 15th N of
Park av
EDGEMONT—N fr Gunner's run
ab Tilton
EDNA PL—W fr 1034 N 4th
EDISTO PL—W fr 604 Vincent
EDMUND (*Fkd*) N fr Orthodox
to Bridge ab Trenton R R
EDWARD—W fr 1156 Hancock
EDWARD (*Fkd*)—S fr Pine to
Adams
EDWARD (*W P*)—N fr Haver-
ford ab N 31st
EDWARDS (*W Hall*)—N fr Scat-
tergood ab James
EDWIN—W fr 1720 Ridge av
EFFINGHAM—S fr Dickinson to
Tasker W of S 6th
EIGHTEENTH—see N and S 18th
EIGHTH—see N and S 8th
EISEN AV—W fr 1442 N 4th to
Lawrence
ELBA PL—E fr 907 Ontario ab
Poplar
ELBA PL—E fr 965 Beach bel
Laurel
ELBOW LA—W fr 222 Bank to 31
S 3d
ELDER—S fr 1038 Morgan to
Sergeant
ELDRIDGE PL—E fr 1817 N 6th
ab Montgomery av
ELDRIDGE ROW—fr German-
town av n N 5th
ELEVENTH—see N and S 11th
ELFRETH'S AL—W fr 126 N
Front
ELGIN PL—S fr Heath bel N 13th
ELIZA—W fr 1326 N 15th to
Green Hill N of Thompson
ELIZA AV—W fr 812 N 12th
ELIZABETH—fr Emerald to Ken-
sington av N of Huntingdon
ELIZABETH (*Fkd*)—fr Church to
Sellers
ELIZABETH (*Falls Schuyl*)—N
fr Ridge av S of Mifflin
ELIZABETH PL—E fr 1433 Hope
ELK—fr Otter ab N Front
ELLA—E fr 2121 Emerald to 2114
Amber
ELLA—N fr Cambria to Indiana
E of Fillmore
ELLEN—W fr 940 N Front to 939
New Market
ELLEN PL—E fr 751 S Front
ELLET'S AV—N fr 535 Race to 21
Mulberry al
ELLIOTT'S CT—S fr 732 Lombard
ELLIS (*Myk*)—N E fr Mechanic
ELLIS—N fr 909 Mount Vernon
ELLIS CT—fr Hamilton bel Ridge
av
ELLIS CT—N fr 1003 Sansom
ELLISON (*Myk*)—W fr Me-
chanic
ELLSIN PL—N fr 1135 Vine
ELLSWORTH—W fr 1130 Pass-
yunk av to Gray's Ferry rd
ELLWOOD LA—E fr 3125 German-
town av to N 2d
ELM—N fr Lombard to Pine bet
S 19th and 20th
ELM—N fr Ann to Linden W of
Bath
ELM—S fr 431 Wildey to E Gi-
rard av
ELM (*W P*)—W fr 530 N 33d
ELM AV (*W P*)—N fr Girard av
and 40th to 52d
ELMSLIE'S AL—W fr 224 S 2d to
Levant

ELMWOOD AV—S W fr Gibson's
av to Cobb's creek

ELTONHEAD'S CT—S fr 2120
Wood

ELWYN—N fr 925 Cherry to
Race

ELY—E fr Haines to R R S of
Cedar la

ELY—N fr 1033 Locust to Cur-
rant al

ELY AV—S fr 418 Carpenter

ELY AV—W fr 814 N 12th

EMANUEL PL—N fr 331 Monroe

EMBER'S AV—N fr 1309 Heath

EMDEN—N fr 635 Bainbridge

EMELINE—S fr Somerset ab
Trenton R R

EMELINE—W fr 618 S 8th to
Ovington

EMERALD—N fr 2201 N Front to
238 Ann

EMERICK—W fr Belgrade S fr
Palmer

EMERY (*Bdg*)—W fr 115 Bock-
ius to Kirkbride

EMILY—W fr S 5th to 13th S of
McKean

EMLEN—fr Trenton av S of Bo-
dine

EMLEN—E fr Gaul to Commerce
S of Adams

EMMA—fr Berks to 513 Abigail

EMMA—fr Burgess to Rough and
Ready bet Trenton av and
Amber

EMMET—W fr 1312 S 3d

EMORY—E fr 1233 E Thompson
to Salmon

ENEU—W fr 1224 S 7th

ENGLE (*Gtn*)—E of German-
town av

ENGLISH—S fr 510 Buckley to

507 Powell

ENGLISH'S ROW (*Myk*)—W fr
Mechanic

ENLEN (*Gtn*)—fr Carpenter to
Upsal av ab Jefferson

ENNIS PL—N fr 2307 Vine

ENOS—fr Fraley al to Richmond
N fr Frankford av

ENQUIRER—N fr 1119 Brown to
1114 Parrish

ENTERPRISE—W fr 1514 S 4th

EPPRIGHT'S CT—bet Front and
Lancaster bel Reed

ERDMAN—N fr Perkiomen ab N
17th

ERDMAN CT—W of 830 N 15th

ERETY—W fr 224 S 16th to 225 S
17th

ERICSSON—W fr S 9th bel Chris-
tian

ERIE—S fr 1010 Bainbridge to
Christian

ERIE AV—fr river Delaware to
Schuylkill

ERIE AV (*Nicetown*)—W fr junc-
tion of Germantown av and
N Broad

ERNEST—W fr S 18th n Porter

ERNST—W fr 1152 S 9th to 932
Ellsworth

ERVIN'S CT—W fr S 23d n Penn-
sylvania av

ESHER—N fr Girard av bet N
27th and 28th

ESHER'S AV—N fr 1209 Fair-
mount av

ESHNER PL—fr 1007 Charlotte

ESPEY—S fr 1326 Fitzwater to
1323 Catharine

ESSEX—S fr 810 Catharine to
Christian

ESSEX AL—E fr 245 Quince

ESTAUGH—W fr N 20th to 23d N of Ontario
EUSTIS—E fr S 5th to 4th S of Moore
EUTAW—N fr 719 Cherry
EVANGELIST—W fr S 7th ab Catharine
EVANS (Gtn)—N fr Bowman
EVANS—N fr Federal to Prime E of S 3d
EVANS—S fr Clearfield W of Trenton R R
EVAN'S AV—fr Summer to Vine bet N 22d and 23d
EVAN'S CT—S fr 706 St Mary
EVELAND (Mt A)—E fr Germantown av
EVELAND PL—E fr St John ab Beaver
EVELINA—E fr 247 S 3d to Levant
EVERETT—W fr S 12th bel Christian
EVERETT PL—N fr 103 Pegg to Noble
EVERGREEN—W fr S 20th to 22d bel Catharine
EWALD PL—fr 1811 Naudain
EWING'S PL—fr Guilford bet Bainbridge and Monroe
EXCHANGE PL—S fr 232 Chestnut to 229 Dock
EXETER—W fr S 16th to 117 S 18th
EYRE—W fr Robinson ab Palmer to E Girard av.
EZEKIEL—E fr Rittenhouse to Markle S of Terrace
EZRA PL—N fr 303 Catharine
F—E fr 245 S 23d to 22d
F—S fr Erie av to Kensington av E of E

FAAS PL—N fr 1035 Morgan
FABLE AV—fr 340 Julianna to 339 N 6th
FACTORY—W fr S 23d bet Spruce and Pine to Schuylkill river
FACTORY (Fkd)—N fr Pine ab Elizabeth
FAIL PL—W fr 806 Rachel
FAIRBANK PL—E fr Levant ab Spruce r of 252 S 2d
FAIRCHILD'S PL—S fr 1122 Palmer
FAIRFAX PL—E fr 727 S 5th
FAIRFIELD—W fr N 23th ab Market
FAIRHILL—N of Susquehanna av E of N 6th
FAIRLAMB PL—N fr 929 Torr av
FAIRMAN PL—N fr 917 Torr av
FAIRMOUNT AV—W fr Delaware av to Schuylkill river ab Green
FAIRMOUNT AV—N fr 2345 Callowhill
FAIRMOUNT PL—W fr S 23d bel Sansom
FAIRTHORNE AV (Roxb)—
FALL PL—N fr Race bet N 5th and 6th
FALLON—N fr Seneca W of N 48th
FALLON—S fr 818 Fitzwater to Christian
FAME CT—N fr 13 Laurel
FAREIRA'S CT—N fr 1029 Barley
FARIES' CT—W fr 228 N Front
FARINA (Fkd)—fr Penn to Franklin bel Sellers
FARNER'S PL—W fr Phillip ab Oxford
FARR—S fr 520 Vine to Mulberry al
FARRELL—S fr Mifflin to Mc-

- Kean E of S 11th
FARRELL PL—E fr 1315 Lawrence
FARSON PL—E of Beach n Frankford av
FAULKNER—S fr 306 Marriott
FAWN—N fr Master to Montgomery av bel 13th
FAWN—N fr 613 Moss
FAWN AV—r of 1624 Fawn
FAYETTE—N fr 925 Filbert
FEARON AV—S fr 816 Naudain
FEDERAL—W fr S Front bel Washington av
FEINOUR'S PL—W fr 736 Swanson
FELL—W fr N 19th to Uber N of Montgomery av
FELTEN—fr N 30th to 31st S of Park av
FELTON—N fr 129 Mead
FENTON PL—W fr Wylie
FERGUSON'S CT—S fr 1334 South
FERNON—W fr S 8th bel Tasker to 19th
FERRIS CT—W fr 228 N Front
FETTER'S LA—W fr Bread to 133 N 3d
FIELD—E fr S 10th to 13th S of McKean
FIELD'S—N fr 1613 Francis
FIFE'S AL—N fr 1425 Bainbridge to 1424 Kater
FIFTH—see N and S 15th
FIFTY ACRE LA (*Fkd*)—S W fr Oxford rd to Asylum rd
FILBERT—W fr N 6th to Schuylkill river bel Arch
FILBERT AV—S fr 804 Filbert
FILLMORE—S fr 1732 Cox to 1733 Pine
FILLMORE (*Fkd*)—S E fr Frankford av to Willow bel Harrison
FILLMORE AV—W fr 126 N 15th
FILSON—N fr Arch W of N 22d to opp 2219 Cherry
FINCH—N fr Susquehanna av to Dauphin W of N 13th
FINNEGAN'S CT—N fr 717 Baker
FINNEY'S CT—N fr 631 Lombard
FIRST—W fr N 23d to 24th N of Market
FIRTH—E fr 2313 Coral ab Cumberland
FIRTH—E fr Amber to Kensington av S of Serrill
FIRTH CT—N fr 919 Hamilton
FISHBOURNE PL—S fr 634 Washington av
FISHER—N fr E Cumberland ab Richmond
FISHER—N fr Clearfield to Westmoreland W of Richmond
FISHER (*W P*)—N fr Market
FISHER—W fr 1610 S 6th
FISHER'S AV—N fr Market W of N 55th
FISHER'S CT—N fr 1311 Atmore
FISHER'S HOLLOW (*Gtn*)—
FISHER'S LA (*Gtn*)—E fr Germantown cemetery
FISHER'S PL—W fr 1326 Germantown av to 1339 Charlotte
FITLER—N E fr Montgomery E fr N 2d
FITZPATRICK. PL—N fr 615 St Mary
FITZWATER—W fr 720 Passyunk av to 719 S 21st
FLANIGAN'S CT—W fr 1336 Beach
FLATROCK AV (*Myk*)—N fr Columbia bridge W Canal
FLEASON (*Myk*)—N fr Wood

- bel Prospect
- FLEET**—N fr 515 Locust to Adelphi
- FLEETWOOD AV** (*formerly Nagle*)—N fr Stiles ab N 11th
- FLEMING** (*Myk*)—E fr Martin to Roxborough S fr Manayunk av
- FLEMING**—W fr Schock to 7 N 21st
- FLETCHER**—W fr N 25th to 30th bel Susquehanna av
- FLICKWIR'S PL**—N fr 227 German
- FLING'S PL**—W fr 1250 Hope to 1251 Howard
- FLOOD'S PL**—W fr 912 S 6th
- FLORA**—S fr Reed to Scott W of S 9th
- FLORENCE**—N fr North to Fairmount av ab N 17th
- FLORENCE**—S fr Milton to 1029 Carpenter
- FLORIDA** (*W P*)—N fr Haverford av to Lancaster av
- FLORIDA**—S fr 1116 Bainbridge to Catharine
- FLOWER**—W fr 720 New Market
- FONTAIN**—W fr N 15th to 19th S of Park av
- FORBES' CT**—S fr 1728 Filbert
- FORD**—N fr 1919 Lombard to 1918 Pine
- FORDER AV**—N fr 1215 Silver
- FORREST PL**—E fr 123½ S 4th
- FORREST PL**—E fr 621 Guilford
- FOSTER** (*W P*)—W fr N 32d to 33d S of Arch
- FOSTER'S ROW**—S fr 1229 Sorrel
- FOTHERGILL**—S fr 918 Pine
- FOULKROD** (*Fdk*)—E fr Leiper to Tackawanna
- FOUNTAIN** (*Myk*)—N fr Main to Wissahickon creek bel Gorgas la
- FOWLER**—N fr Olive bel N 17th
- FOX**—N fr Cumberland to Huntington E of N Front
- FOX**—W fr Gaul ab Serrill
- FOX AV** (*Nicetown*)—N fr Howard E of N 15th
- FOX'S CT**—N fr 1221 South
- FOX'S CT**—S fr 1224 Fitzwater
- FOX'S LA**—W fr Islington la n Ridge av
- FRALEY'S CT**—bet Allen Richmond Shackamaxon and Frankford avs
- FRAMPTON PL**—N fr 1003 Nectarine
- FRANCIS**—S W fr 1614 Ridge av to Shirley
- FRANCIS**—W fr 1114 S 12th to 13th
- FRANCIS PL**—N fr 843 Marriott
- FAANCONI PL**—E fr 715 N 9th
- FRANK** (*Gtn*)—N fr Wissahickon av to Quincy ab Carpenter
- FRANK'S CT**—E fr 467 Franklin
- FRANKFORD** (*Main Fkd*)—fr Mill to Bridge
- FRANKFORD** (*Whitehall*)—N fr Frankford creek to Trenton av
- FRANKFORD AV**—N E fr Laurel ab Beach to Buck's la
- FRANKLIN**—N fr Race to Lehigh av bel 8th
- FRANKLIN**—W fr S 23d to 25th bel Pine
- FRANKLIN or ORCHARD** (*Bdg*)—fr Garden to Meadow N of Bridge
- FRANKLIN** (*Fkd*)—N fr Pine to

Foulkrod
FRANKLIN (*Gtn*)—W fr 5426 Germantown av
FRANKLIN (*W P*)—E fr Meetinghouse la to Pear E of Paschall
FRANKLIN CT—E fr 465 Franklin
FRANKLIN SQ—fr Race to Vine N of 6th to Franklin
FREDERICK—W fr S 30th to 32d S of Moore
FREE—E fr S 7th to Moyamensing av S of Jackson
FREED'S AV—N fr 731 Cherry
FREELAND AV—fr Rittenhouse to Pennbet Mitchel and Pechin
FREEMAN'S CT—W fr 210 Quince
FREESTON'S PL—E fr 1007 Moyamensing av
FREMONT—E fr 1538 E Thompson to Salmon
FRENCH—S fr Haverford av to Bridge
FRENCH—W fr N 16th to 19th S of Susquehanna av
FREYTAG AL—S fr Alaska to 515 Bainbridge
FRIEDLANDER—N fr Cherry to Race ab N 20th
FRIENDSHIP CT—E fr 627 St John
FRIES CT—W fr 16 N 11th
FROMER'S CT—S fr 940 Rodman
FRONT—see N and S Front
FRONT (*Fkd*)—W fr 4050 Frankford
FULTON—S fr 2208 Race
FULTON—W fr 746 S 12th to 753 S 13th
FULTON—W fr Tulip to Trenton R R N of Somerset
FULTON ST—W fr 1117 Hewston

FURLONG CT—N fr 707 Cherry
FURNESS—N fr 303 Branch to 304 New
G—S fr Eric av to Kensington av E of N Front
G—W fr 236 S 22d to 237 S 23d
GABEL'S CT—S fr Brown n N 2d
GADSBY PL—S fr 1714 Lombard
GAFFNEY'S AV—S fr 632 Fitzwater
GAINES PL—r 239 Queen
GALBRAITH'S CT—E fr New Market n Noble
GALENA—S fr 416 Gaskill
GALES CT—fr 755 Passyunk av
GALLAGHER'S CT—S fr 1634 Kater
GALLATIN PL—S fr 112 China
GALLOWAY—N fr 307 George to Canal
GALLOWAY—W fr S 25th to 26th S of Federal
GAMPHER'S AV—N fr 505 Catharine
GARBER PL—E fr 463 New Market
GARDEN—N fr 825 Vine to But-tonwood
GARDEN—S fr Norris to Bower W of Frankford av
GARDEN (*Bdg*)—N fr Jenks to Frankford creek
GARDEN (*W P*)—N fr Myrtle to Westminster E of N 41st
GARFIELD (*Tacony*)—N fr R R av
GARIBALDI—W fr N 35th to Schuylkill av bel York
GARIBALDI (*Rising Sun*)—W fr N 10th to Goodman N of Ontario
GARNET—N fr Jefferson to Ox-

- ford bel 20th
- GARNET**—N fr Somerset to Hart la W of Jasper
- GARRETSON PL**—E fr 837 S 3d
- GARRISON CT**—E fr 629 Andreas
- GARSIDE**—N fr 209 Race to Pembroke pl
- GARSIDE**—S W fr N 23d to Ridge av bel Montgomery av
- GARTON PL**—N fr 1207 Kater
- GARVIN PL**—r 236 Catharine
- GARWOOD PL**—fr 801 Jayne
- GASCON AV**—W fr 348 New Market
- GASKILL**—W fr 518 S 2d to 5th
- GATZMER**—W fr 120 S Front to 2d
- GAUL**—N fr Montgomery av E of Cedar
- GAY** (*Myk*)—N fr 4771 Cresson
- GAY CT**—W fr 1230 N 3d
- GEARY**—fr Delaware river W
- GEARY**—fr 1723 Wylie to Ginnodo
- GEARY AV**—E fr 208 Richmond to Allen
- GEBHARD**—S fr Race to Cherry bel 16th
- GEBHART CT**—S fr 1620 Carlton
- GEGAN**—N fr Norris E of N 5th
- GEISLER**—W fr Salmon below Clearfield
- GEISS**—fr E Dauphin to E York E of Frankford av
- GENOESE PL**—S 326 Master
- GEORGE** (*Bdg*)—from Ash to Church
- GEORGE** (*W P*)—E fr Hamilton
- GEORGE**—W fr 1046 N 2d to 965 N 5th
- GEORGE CT**—N fr 605 Sansom
- GERHARD**—S fr Mifflin to McKean E of S 12th
- GERKER**—fr Columbia av ab E Thompson
- GERMAN**—W fr 760 S 2d to Passyunk av
- GERMANTOWN AV**—N W fr N Front and Laurel to township line
- GERRILL**—E and W fr N Broad ab Cumberland
- GERRITT**—W fr S 18th to 19th S of Reed
- GETZ**—S fr Mifflin to McKean E of S 11th
- GETZELL PL**—N fr 1219 Poplar
- GIBSON'S CT**—E fr 817 Charlotte
- GIBSON'S AV**—S W fr Elmwood av to city line
- GIBSON'S POINT**—fr S 58th Schuylkill
- GIDGEON'S CT**—N fr 809 Wood
- GIFFORD PL**—N fr 1631 Ogden
- GIHON PL**—W fr Carlisle N of Girard av
- GILBERT**—W fr Kessler to N 10th ab Fairmount av
- GILES**—W fr N 32d to Natrona S of Columbia av
- GILLESPIE'S CT**—S fr 1346 South to 1343 Kater
- GILLINGHAM** (*Fkd*)—E fr Mulberry to Jefferson
- GILLIS AL**—fr 508 Lombard to 509 South
- GILL'S AL**—S fr 1012 Poplar
- GILL'S PL**—S fr 722 Bainbridge
- GILMORE PL**—W fr 926 St John
- GILPIN**—E fr 13 S 17th
- GILPIN PL**—W fr 842 Lawrence to Orchard
- GINNODO**—W fr Ridge av to N 19th bel Girard av

GIRARD—W fr S 11th to 12th bel Market

GIRARD AV—W fr E Norris bel Thompson

GIVEN PL—fr 219 Christian

GIVEN'S CT—N fr opp 2020 Filbert to 2020 Cuthbert

GLADDING PL—W fr 704 N 13th

GLANCY PL—N fr 1009 Noble

GLASGOW PL—S fr Poplar bet N 2d and St John

GLASMIRE PL—E fr 873 Orchard

GLASS CT—S fr 1420 Bainbridge

GLAZIER PL—E fr 919 N 3d

GLENAT'S CT—N fr 33 Poplar

GLENVILLE PL—W fr 828 N 15th

GLENWOOD—fr 133 Pegg

GLENWOOD AV—begins N 31st and Master runs N E to N Front S E of Connecting R R

GLOUCESTER PL—W fr 1070 Frankford av

GODEY—S fr 624 Catharine

GODFREY—E fr Moyamensing av to S 2d S of Tasker

GODFREY (Gtn)—fr 147 Lehman

GODPREY AV—N E fr 409 Jefferson to 1536 N 4th

GOLD—N fr 2327 Pennsylvania av

GOLD—W fr S 2d to Dock bel Chestnut

GOLDBECK—W fr N 28th to 31st N of Girard av

GOLDBECK'S AV—E fr 1131 N 2d

GOLDSMITH'S CT—E fr Rachel n Poplar

GOLDSMITH'S CT—W fr 518 New Market

GOLSER'S CT—E fr N Front bel Thompson

GONSHA—N fr Lisbon bel S 6th

GOOD (Gtn)—W fr 5408 Germantown av

GOODBREAD PL—S fr 1006 Vernon

GOODMAN—S fr Rising Sun la to Ellwood la

GOODMAN'S CT—E fr New Market ab Vine

GOODWATER—fr 204 Washington sq to 223 S 8th

GOODWILL AL—S fr Race to Cherry

GOODWILL CT—S fr Race bel N Juniper

GOODWIN PL—W fr 1454 Beach

GORDON—fr Geiss S of E Dauphin

GORDON PL—N fr 1831 Naudain

GORDON'S CT—S fr 1016 Rodman

GORE'S CT—S fr 316 Bainbridge

GORGAS (Gtn)—E fr 5581 Germantown av

GORREL'S CT—W fr 910 S 5th

GOSHEN AV—W fr 309 S 11th

GOSS CT—S fr 18 Emeline

GOSSAMER AV—N fr 1005 Noble to Hamilton

GOTHIC—W fr 126 S Front to 2d

GOUJON'S PL—fr 911 Marshall

GOVETT'S CT—N fr 921 Rodman

GOWEN'S LA—E fr 5777 Germantown av

GRACE—W fr N 16th to 17th bel Cherry

GRAFF—W fr 254 N 11th

GRAFTON PL—E fr 809 Fallon

GRAFTON'S CT—E fr 829 S 5th

GRAMMENT PL—N fr 829 Carpenter

GRAMPIAN PL—E fr 703 N 13th

GRANITE—W fr 212 S Front to Dock

- GRANT**—W fr S 9th to 10th N of Mifflin
GRANVILLE—W of S 20th to 315 S 22d
GRAPE (*Myk*)—N E fr 4341 Main
GRAPE (*W P*)—W fr 614 N 33d
GRATZ—N fr Oxford to Columbia av bel 19th
GRAVEL'S CT—S fr 1304 Olive
GRAVER'S LA (*Gtn*)—E fr Germantown av to Township line
GRAY—N fr 115 Poplar
GRAYDON—N fr Cowslip bet Race and Vine
GRAY'S FERRY RD—W fr S 23d and South to Schuylkill
GRAY'S AV—E fr S 72d W of Elmwood av
GRAY'S LA (*W P*)—S fr Haverford av to Woodland av
GRAYSON—W fr N 15th ab Fairmount av
GREAVE'S CT—E fr 1311 Cadwalader
GREEN (*Fkd*)—E fr 4163 Frankford
GREEN (*Gtn*)—N fr Manheim bel Germantown av to Carpenter
GREEN (*Rising Sun*)—N E fr Germantown av to Goodman S of Westmoreland
GREEN—W fr 600 N Delaware av to Schuylkill river
GREEN HILL—N fr Seybert to Master bet N 16th and 17th
GREEN LA (*Gtn*)—E fr Old York rd
GREEN LA (*Myk*)—N E fr 4501 Main
GREENOCK PL—N fr 1117 Mark's la
GREEN'S CT—S of 624 St Mary
GREEN'S CT—W fr N 8th bet Race and Vine
GREENVILLE—W fr Point House rd n Salt Works 1st Ward
GREENVILLE PL—W from 225 Vaughn
GREENWAY AV—E of Woodland av ab S 70th
GREEWICH—W fr 1534 S Front
GREENWOOD PL—E fr N Front to Beach bet Green and Fairmount av
GREER—W fr Adrian n Otis
GRIFFITH—S from Dickinson to Morris E of S 13th
GRIFFITH—E fr 810 E Thompson
GRIM'S AV—W fr 912 N 3d
GRIM'S CT—E fr 1015 Lawrence
GRIM'S CT—E fr 909 N 3d
GRINDSTONE AL—N fr Market to Church ab N 2d
GRINNELL PL—S of Bainbridge W of S Broad
GRISCOM—S fr 416 Spruce to 417 Pine
GRISWOLD'S AL—S fr Metcalf to 515 Fitzwater
GROSS—W fr N 27th to Pennsylvania av ab Poplar
GROVE—N E fr 1812 Perkiomen to Geary
GROVE—S fr Wharton W of S 35th
GROVER—S fr 110 Queen to 107 Christian
GRUBB—fr S Juniper to Sycamore bel Locust
GRUM'S CT—N fr 1731 Jones
GUATE—N fr Tioga to Rising Sun la W of N 9th

GUCKE'S CT—W fr 854 St Sohn
GUEST—W fr N 32d to Natrona
 N of Oxford
GUILFORD—S fr 226 South to
 229 Monroe
GUIREY—S E fr S 12th to Pass-
 yunk av
GULIELMA—E fr 515 S 15th
GURNEY—S E fr Somerset to
 Leamy
GUY'S BLOCK—E fr 307 S 22d
GUY'S CT—S fr 2134 Spruce
GWINN (Myk)—E fr Main bel
 Division
GWINN—S fr 2114 Spruce
GWINN PL—E fr 1023 Charlotte
H—S fr Erie av to Kensington
 av E of G
HAAS—N fr Somerset to Indiana
 W of N 22d
HAAS PL—W fr 702 Brook to 705
 N 3d
HACKER PL—W fr 940 S 4th
HACKETT'S CT—S fr 438 Monroe
HACKLEY—W fr N 4th ab Berks
 to 1907 Germantown av
HADDON PL—S fr 706 Poplar
HAGEDORN PL—N fr 405 Lynd
HAGERT—W fr N 22d to 28th N
 of York
HAGNER—S fr 1132 Rodman to
 1133 South
HAHN—S fr Wharton to Reed
 W of S 20th
HAHN CT—N fr 1915 Cuthbert
HAINES (Gtn)—E fr 5031 Ger-
 mantown av
HAINES—W fr N 12th to 13th bet
 Poplar and Girard av
HAINES CT—S fr 1026 Lemon
HAINES PL—N fr Kates n S
 Broad

HALE—N fr 309 Columbia av
HALE'S CT—N fr 931 Federal
HALL—W fr S 9th n Carpenter
HALLECK PL—W fr 1306 Char-
 lotte
HALLOWELL—W fr 1016 S 6th
HAMELL'S CT—S fr 1708 Lom-
 bard
HAMILTON (Myk)—W fr 170
 Green la
HAMILTON (Tacony)—
HAMILTON—W fr 440 Canton to
 N 25th fr Schuylkill river to
 Lancaster av
HAMILTON'S CT—W fr 1328 N
 Front
HAMILTON TER (W P)—S fr Bal-
 timore turnpike ab S 40th
HAMLET PL—fr 1221 Hope
HAMMITT'S AV—N fr Crease ab
 Queen
HAMPTON—W fr 420 S 20th to 413
 S 21st
HANCE PL—W fr 1504 Cadwala-
 der to 1505 Germantown av
HANCOCK—N fr Otter ab N
 Front
HANCOCK (Gtn)—N fr Shoema-
 ker's la
HAND—W fr 412 S 20th to 407 S
 21st
HANLEY—S fr 526 Wharton
HANLY'S CT—N fr 605 Wall
HANOVER—W fr Delaware river
 to Frankford av
HANSBERRY (Gtn)—N fr Wissa-
 hickon av to Germantown av
 ab Queen
HANSELL'S CT—N fr 1003 Barley
HARBERGER PL—S fr 1703 Jones
HARBESON PL—N fr Callowhill
 ab N 13th

HARBOR—W fr 1022 Frankford av
HARDEN CT—S fr Pearl ab N 15th
HARDING PL—S fr 322 German
HARE—W fr 730 N 22d
HARKER PL—N fr 1829 Barker
HARKINSON PL—N fr Baker bet S 7th and 8th
HARLAN—W fr N 19th to 20th N of Master
HARLEY'S CT—N fr 2009 Market to opp 2007 Jones
HARMAN AL—S fr 2122 Sansom
HARMAR—W fr Newport to Sutherland av S of Reed
HARMER—W fr 866 N 11th to 857 N 12th
HARMONY—N fr Reed to Gray's Ferry rd W fr S 35th
HARMONY—W fr 142 S 3d to 143 S 4th
HARMONY—W fr 770 S 4th to 757 S 5th
HARMONY CT—W fr 404 S 6th
HARMSTEAD—W fr 528 S 19th to 22d
HARMSTEAD PL—S fr 912 Ogden
HAROLD—W fr N 22d to 27th N of Huntingdon
HARPER—W fr N 28th to 29th S of Girard av
HARPER PL—E fr 623 Gullford
HARPER'S CT—S fr 2006 Lombard
HARPER'S CT—W fr 508 S 18th
HARRIET—S fr 1020 Ross
HARRIET PL—N fr 2001 Pearl to 2002 Wood
HARRISON—E fr Howard to Frankford av S side of Kensington Depot
HARRISON (Fkd)—fr Frankford to Mulberry

HARRISON (Myk)—N fr 130 Gay
HARRISON'S CT (Gtn)—N fr 1017 Pleasant
HARRIS' CT—W fr 10 Letitia
HARROWGATE LA—fr Frankford av to Kensington av
HARSHAW—N fr Catharine to Fitzwater E of S 20th
HART—W fr N 10th to Warnock S of Berks
HARTLEY'S PL—S fr 1338 Cherry
HARTMAN'S CT—W fr Gray's Ferry rd bel South
HARTRANFT—fr Delaware river to Schuylkill 3309 S (Not opened)
HARTRANFT AV—fr Delaware to Schuylkill S of Porter
HART'S LA—N W and W fr Frankford av ab Reading R R
HART'S LA—N W fr Huntingdon ab N 20th
HARTUNG'S—W fr 40 N 2d to 35 N 3d
HARTWELL AV—W fr Germantown av to Wissahickon pike
HARVEY (Gtn)—W fr 5048 Germantown av
HARVEY'S CT—W fr 406 S 21st
HARVEY'S PL—E fr 1021 St John
HARVEY PL (Gtn)—S fr 4 Harvey
HASKIN PL—S fr 220 Federal to Marion bel Moyamensing av
HASSINGER AV—W fr 118 N Juniper
HATTON PL—N fr 813 Cherry to 840 Race
HAVERFORD (W P)—W fr Schuylkill river ab Rockland
HAVILAND PL—W fr 248 N 8th
HAWTHORN AV—N fr 1701 Barker
HAY—W fr 1326 S 6th

HAYDOCK—N W fr N Front and Laurel to Germantown av
HAY'S—W fr 1326 S 6th to 1331 S 7th
HAY'S CT—E fr 325 St John
HAYWARD PL—N fr 919 Hamilton
HAYWOOD—S E fr Krail bet Crawford and Indian Queen la
HAYWOOD PL—S fr 914 Hamilton
HAZEL—W fr 1726 S Front to S 2d
HAZLEWOOD—S fr Montrose to Carpenter W of 23d
HAZZARD—W fr Cedar to Frankford av bel Huntingdon
HAZZARD'S CT—N fr 1917 Cuthbert
HEATH—W fr N 13th to Ontario bet Poplar and Girard av
HEBERTON CT—S fr 1618 Lombard
HEBREW PL—E fr 217 N 3d
HECK PL—E fr 961 N 2d
HECKMAN PL—N fr 815 Willow
HEDKROTH PL—W fr Weaver bet Green and Fairmount av
HEDDING—N fr North W fr N 15th
HEDGE (*Fkd*)—N fr Unity to Meadow
HEDGE'S PL—S fr 924 Hamilton
HEDLEY—E fr Richmond to Delaware river N of Erie
HEILIG PL—N fr 515 Carpenter to 8 Native
HEINS—W fr 338 S 12th to 339 S 13th
HEISS PL—W fr 423 Moyer
HELEN—N fr Somerset to Hart la W of Emerald
HELENA PL—N fr 219 Christian
HELMUTH—W fr S 16th to 17th

bet Lombard and Pine
HEMBERGER—N fr Berks to Norris E of N 23d
HEMLOCK PL—S fr 1442 South to Alaska
HEMPLE'S CT—N fr 1007 Hamilton
HENCK'S CT—W fr 822 Rachel bel Poplar
HENDERSON'S CT—S fr 1040 Rodman to 1041 South
HENLY CT—N fr 731 Carpenter
HENRIETTA—W fr opp 1341 N 21st to 1309 N 22d
HENRIETTA AV—S fr Hunter ab N 10th
HENRY—E fr Spangler to Howell N of Snyder av
HENRY—N fr 1111 Lombard to Barley
HENRY—W fr Mascher to Cooper N of Ontario
HENRY (*Gtn*)—
HENRY CT—W fr 1312 Germantown av
HEPBURN—S fr 1618 Bainbridge to 1621 Fitzwater
HEPBURN PL—W fr 746 Passyunk av
HERALD PL—W fr 6 Ledger pl
HERB—W fr 516 N 19th to 509 N 20th
HERBERT PL—N fr 1221 Silver
HERDMAN—E fr 815 Perkiomen
HERDMAN CT—W fr 830 N 5th
HERMAN—E fr 5111 Germantown av
HERMAN—S fr Wharton to Reed E of S 18th
HERMANN—W fr N 19th bet York and Dauphin to N 30th
HERMAN'S CT—W fr 318 Gris-

com

HERMIT (*Myk*)—
HERMITAGE—fr 307 Green to 310 Fairmount av
HERMITAGE (*Myk*)—N fr 4615 Jackson
HERO PL—N fr 423 Carpenter
HERSCHELL AV—N fr 2035 Hand
HESTON—E fr Lancaster av and Belmont
HEWSON—W fr Salmon to Belgrade S of Somerset
HEWSON—W fr 717 Thompson
HEWSON—E fr Girard av bel Otis
HEWITT PL—W fr Quince bet Pine and Spruce
HEYER PL—W fr 210 Levant
HIBBERD—N fr 1125 Girard av
HICKEY—S fr 1522 Market to 1519 Melloy
HICKORY CT—S fr 604 Willow
HICKORY (*Hbg*)—
HICKS—N fr 1519 Reed to Whar-ton
HIDE'S CT—N fr 825 Filbert
HIGGIN'S CT—N fr 139 Carpenter
HIGGINS' PL—S W fr 118 Carpenter
HIGH (*Gtn*)—E fr 5057 Germantown av
HIGHLAND—W fr 20 N 10th to 17 N 11th
HIGHLAND AV (*C Hill*)—W fr Germantown av
HIGHLAND PL—N fr 1023 Hunter
HIGHLAND (*now Hunter*)—
HIGHT'S AV—N fr 2509 Callow-hill
HIGHT'S CT—N fr 923 Hamilton
KILAND PL—W fr 1436 Cadwala-

der

HILL—E fr 729 S 15th to Rose-wood
HILL—E fr Lyceum av to Mar-tin
HILLERMAN PL—E fr 317 Gar-den
HILLES (*Fkd*)—fr Frankford av to Orchard bel Green
HILL'S CT—S fr 1824 Naudain
HILLSDALE—N fr 319 Cherry
HILLSIDE AV—N fr Manayunk av to Ashland ab Penn
HIMMELWRIGHT PL—W fr 908 S 6th
HINES' CT—S fr 222 Christian
HINES' CT—W fr 925 Rodman
HIPPLE'S LA (*Myk*)—N fr P & N R R
HIRAM (*Gtn*)—
HOBENSACK PL—N fr 144 Fair-mount av
HOCK PL—S fr 1400 Brown
HOCKLEY—S fr Emerick bet Belgrade and Ireland
HOFFMAN—W fr S 4th to 10th S of Mifflin
HOFFMAN—W fr N 61st S of Gi-rard av
HOFFMAN'S CT—E fr 211 N 2d
HOG ISLAND LA (*Pville*)—E fr Tinicum rd S of Island rd
HOLLAND PL—E fr N 5th bet Brown and Poplar
HOLLAND PL—N fr 1023 Parrish
HOLLINGER—S fr Columbia av to Connecting R R E of N 32d
HOLLINGSWORTH—W fr N 31st to Natrona N of Columbia av
HOLLOWAY PL—see Heisler pl
HOLLOY'S—fr 1530 Fitzwater to Kater

HOLLY (*W P*)—N fr Myrtle
HOLMAN CT—N fr Otis to Cum-
berland bel Frankford av
HOLMES AL—W fr 300 New Mar-
ket
HOLMES AV (*Hbg*)—
HOLT AV—W fr New Market bet
Green and Fairmount av
HOME PL—S fr 228 German
HOMER AV—E fr 247 N 13th
HOPE—N fr Canal ab N Front
HOPKINS—N fr Cherry to Race
W of N 57th
HOPKINSON PL—W fr 124 N Ju-
niper
HORN'S CT—E fr 913 St John
HORSTMAN—N fr Somerset to
Indiana W of N 21st
HORSTMANN—S fr 416 Borden
HORSTMANN'S ROW—E fr 777 S
3d
HORSTMAN'S CT—S fr 212 Car-
penter
HORSTMANN'S CT—S fr 320 Ger-
man
HORST'S CT—W fr 1730 Cadwal-
ader
HORTER (*Gtn*)—S fr Chew to
Germantown av bel Church
HOUBEN'S PL—W fr 1148 Canal
to 1145 N 3d
HOUSEKEEPER'S CT—W fr
Beach ab Warren
HOUSTON'S CT—S fr 940 Rodman
HOUTEN ROW—E fr 1819 N 6th
ab Montgomery av
HOWARD (*Gtn*)—E fr 4019 Ger-
mantown av
HOWARD—N fr Fairmount av
ab N 22d
HOWARD—N fr Girard av ab N
Front

HOWARD AV—N of School E of
Lawrence
HOWARD'S CT—N fr 1621 Hamil-
ton
HOWEL (*Bdg*)—fr Kirkbride to
Church
HOWELL—W fr 320 S 19th to S
20th
HOWELL (*W P*)—W fr N 32d to
33d N of Arch
HOWELL—N fr Snyder av to S
Delaware av bel Spangler
HUBBELL—S fr 810 Fitzwater to
Catharine
HUBBS—W fr N 20th bel Oxford
HUBERT PL—E fr 875 N 5th
HUCKEL'S CT—r 121 South
HUDSON—S fr 316 Market
HUDSON—W fr Walker to Ara-
mingo canal N of Lehigh av
HUGHES PL—W fr 1024 Moya-
mensing av
HULL—N W fr Trenton av ab
Ann
HULL PL—W fr 970 N Delaware
av
HULSEMAN CT—S fr 1240 Fitz-
water
HULSEMAN PL—W fr 1216 N
Front to 1221 Hope
HUHN—S fr Wharton to Reed
W of S 20th
HUMBOLT—E fr N 11th to Read-
ing R R N of Ontario
HUMBOLT—W fr N 22d to 26th
N of Cumberland
HUME—S fr 508 Bainbridge
HUMMEL—W fr S 28th to Sch-
uylkill av bel Ellsworth
HUMMELL'S CT—E fr 943 N 3d
HUMPHREY'S CT—N fr 1505 Fil-
bert

- HUNTER'S CT**—N fr 1519 Vine
HUNTER'S ROW—W fr 300 S 11th to 333 Quince
HUNTER—E and W fr N 10th ab Market
HUNTINGDON—fr river Delaware to Schuylkill
HUNTING PARK AV (*Nicetown*)—
HUNT'S CT—E fr 825 Charlotte
HUNT'S LA—E fr Emeline to Tulip S of Thames
HURLEY—S fr Indiana to Hart bel Boudinot
HURON (*W P*)—W fr Brooklyn
HURON PL—W fr 1408 Philip
HURST—S fr 524 Lombard to South
HUTCHINSON—N fr Huntingdon to Somerset ab N 9th
HUTCHINSON—N fr 921 Poplar
HUTCHINSON CT—E fr 203 Dean
HUTTON (*W P*)—W fr 35th ab Myrtle
HYDRA PL—N fr 407 Noble
I—S fr Erie av to Kensington av E of H
IDA—W fr S 31st to 32d bel Mifflin
ILLINOIS—S fr Locust to Rittenhouse bet S 17th and 18th
INCREASE CT—S fr Sansom ab S 10th
INDIANA—fr river Delaware to Schuylkill
INGERSOLL—W fr N 17th bel Master
INGLE (*Gtn*)—E fr Haines
INGLISS—W fr 112 S Front
INGRAM—W fr S 27th to 28th bel Federal
INNES—W fr 112 Allen
INQUIRER—N fr Brown to Par-
 rish ab N 11th
INSTITUTE—N fr Columbia av to Montgomery av ab N 17th
IOWA AV—S fr Union ab N 2d
IRANISTAN—N fr German ab S 4th
IRELAND—N fr Columbia av ab Belgrade
IRELAND'S CT—W fr 718 Brooks
IRON PL—S fr 88 Laurel
IRVIN (*Bdg*)—S fr Howell runs W to School
IRVIN (*W P*)—W fr N 48th to 49th S of Transcript
IRVING (*W P*)—W fr S 37th bel Locust to S 41st
IRWIN—W fr 1220 Ridge av to 525 N 13th
ISAAC'S CT—S fr 916 Vine
ISABELLA—W fr Emeline bel Somerset
ISEMINGER—S fr 1222 Budd to 1217 Heins
ISLAND RD (*Pville*)—fr Penrose Ferry to Woodland av
ISLINGTON LA—fr Ridge av bel 26th
IVORY PL—N fr 21 Baker
IVY—W fr 508 S 10th to 511 S 11th
J—S fr Erie av to Kensington av E of I
JACKSON—fr Delaware river to Schuylkill 2200 S
JACKSON (*Fkd*)—fr Tucker to Bridge ab Foulkrod
JACKSON (*Myk*)—N fr 4429 Main
JACKSON (*Myk*)—W fr 4610 Washington
JACKSON—S fr 1022 Washington av to Ellsworth
JACKSON—W fr Memphis to Martha bel Lehig av

JACKSON—W fr N 8th to 9th S of Tioga
JACKSON—W fr S 9th to 10th bel Cantrell
JACOB'S PL—E fr 861 Randolph
JACOBY—S fr 1218 Monterey
JACOBY AV—N fr 187 Oxford
JAMES—fr Edgmtont to Thompson S of Judge
JAMES (Fkd)—N fr Orthodox to Margaret
JAMES (Fkd)—S W fr Bridge
JAMES (Whitehall)—commences at Frankford runs N to Kennedy
JAMISON—W fr 1210 S 7th
JAMISON'S CT—N fr 2309 Hamilton
JANE—W fr Yhost to 809 Passyunk av
JANNEY—N fr Tioga to Erie av W of Tulip
JARVIS—W fr Lancaster bel Reed
JASPER—N E fr intersection of N Front and York to Lehigh av
JAVA PL—S fr 916 Vine
JAY—N fr 805 Wallace to Fairmount av
JAYNE—W fr 28 S 6th to 21 S 9th
JEFFERSON (Fkd)—N E fr Oxford to Orthodox
JEFFERSON (Gtn)—N W fr Johnson to Germantown av
JEFFERSON (Myk)—N fr P & N R R
JEFFERSON (Myk)—W fr Cresson ab Armitage
JEFFERSON—W fr Frankford av bel Oxford
JEFFERSON PL—W fr 948 N

Front

JEFFREY PL—W fr 1108 N Front
JENKINS—E fr 23 N 2d
JENKS (Bdg)—S fr Richmond to Delaware river
JENNING'S CT—S fr 120 Marion
JENNING'S ROW—N fr 305 Catharine
JERUSALEM PL—S fr 1202 Pearl
JESSAMINE—E fr 915 S 15th bel Christian
JESSUP—S fr 1110 Bainbridge to Catharine
JOHN (Bdg)—N fr Lefevre to Buckius bet Belgrade and Frankford creek
JOHN (Fkd)—fr Waln to Tackawanna bel Oxford
JOHN (Myk)—N E fr 4021 Cresson
JOHN—W fr Mascher to Cooper N of Tioga
JOHN (Myk)—now Markle
JOHN'S CT—W fr 408 N 24th
JOHN'S PL—E fr 1313 Wheat
JOHNSON (Gtn)—E fr 5257 Germantown av
JOHNSON—fr Delaware river to Schuylkill river 2800 S (Not opened)
JOHNSON—N fr Sellers bet Leiper and Oakland
JOHNSON—W fr 5300 Germantown av to W of Green
JOHNSTON—W fr 38 S 19th to 21st
JOINT AL—E fr S 15th ab Chestnut
JONES—W fr 14 N 16th to 17th N 21st
JORDAN—S fr Wharton to Reed W of S 20th
JORDAN'S PL—N fr Callowhill

- to 2412 Hamilton
- JOSEPHINE** (*Fkd*)—N fr Church to Oxford
- JOYCE**—N fr 421 Moore
- JOYCE**—S fr Venango W of Frankford av
- JUAN PL**—E fr 527 S 13th
- JUDD PL**—E fr 749 Passyunk av
- JUDGE**—fr Edgemont to Thompson S of Maple
- JUDSON**—N fr Berks to Norris bet N 23d and 24th
- JUDSON**—S fr Parrish ab N 23d
- JULIA**—N fr 153 Fairmount av to 154 Brown
- JULIANNA**—fr 519 Vine to Willow
- JULIUS PL**—E fr 1005 S 2d
- JUNE**—W fr 751 S 7th to 8th S of Fitzwater
- JUNE** (*W P*)—S fr Seneca n N 47th
- JUNIATA**—S fr Borden to 411 Reed
- JUNIATA AV** (*Gtn*)—fr Roberts' av to Frankford creek ab Roxborough
- JUNIATA** (*Nicetown*)—
- JUNIATA** (*W P*)—N fr Arch W of N 62d
- JUNIOR PL**—W fr 1234 N Front
- JUSTICE**—W fr S 26th to 27th S of Federal
- JUSTICE'S CT**—W fr 514 N 2d
- JUVENAL**—S fr 1028 Sansom to 1031 Walnut
- K**—S fr Erie av to Kensington av E of J
- KANE'S CT**—N fr 12 Darcy
- KANE'S CT**—N fr 929 Rodman
- KANE'S PL**—N fr 131 Carpenter
- KANSAS**—S fr Naval Asylum n Sutherland av
- KATER**—W fr Lloyd to Gray's Ferry rd
- KATES**—N fr 1511 Federal
- KATES**—W fr 812 S 15th to Holly
- KATES**—W fr 812 S 13th to Broad
- KAUFFMAN**—E fr 811 S 4th
- KAUFFMAN CT**—E fr 211 N 2d
- KEATING PL**—W fr N 2d ab Noble
- KEBLE**—W fr 400 S 8th to 409 S 9th
- KEEFE**—W fr 1124 S Front to Wheat
- KEELER'S LA**—E fr S Front to Otsego S of Mifflin
- KEELEY'S LA** (*Myk*)—W fr 148 Green la
- KEENAN'S CT**—E fr 1425 Germantown av
- KEICHLIN'S CT**—E fr 1137 Charlotte ab George
- KEICHLINE PL**—N fr 1133 Olive
- KELLY**—fr N 13th to Juniper N of Chestnut
- KELLY'S CT**—N fr 317 German to 320 Stanley
- KELLY'S CT**—N fr 237 Washington av
- KELTON**—S fr 1416 Race to Cherry
- KEMBLE**—W fr 402 S 12th to 413 S 13th
- KEMPTON**—W fr S 5th to 6th bet Walnut and Spruce
- KENDERTON**—S fr Venango E of N Broad
- KENILWORTH PL**—E fr Emerald bel Westmoreland
- KENNEBEC CT**—N fr 2013 Naudain
- KENNEDY** (*W Hall*)—N fr Tacony to Trenton av

KENNEDY'S CT—W fr 928 N Front

KENNY PL—S fr 234 Monroe

KENSINGTON AV—N E fr intersection of N Front and York

KENT—W fr S 22d to 26th N of Pine

KENTON PL—N fr 217 Lodge

KENWOOD PL—fr Hamilton ab N 10th

KENWORTHY'S CT—N fr 727 Cherry to 110 Eutaw

KENYON—N fr 235 New

KEPTNER—N of Brown bet Otis and Ash

KERON PL—r of St John ab Calowhill

KERR—S fr 2219 Pine to 2213 Lombard

KERR—W fr Lawrence to 867 N 5th

KERSHAW AV (WP)—E fr Meeting House la to Lancaster av

KERSHOW—N fr Cherry to Race ab N Broad

KESSLER—N fr 905 Fairmount av

KESSLER'S PL—N fr 341 Fairmount av

KETTLEWELL—E fr Richmond to Bath S of Tioga

KETURATH PL—E fr 1015 St John

KEYSER—E fr Columbia av N of Richmond

KEYSER—N fr Somerset to Indiana W of N 20th

KEYSER—W fr 1336 Lawrence to 1329 N 5th

KEYSER'S CT—W fr 312 New Market

KEYSER'S CT—W fr 918 N 6th

KEYSER'S LA (Gtn)—E fr 5131

Germantown av

KEYSTONE (Tucony)—

KIBLEN PL—N fr 145 Green

KIEHL—E fr Waterloo ab Clearfield

KILDARE—W fr Osprey bet N 24th and 25th Spring Garden and Biddle

KILLIAN'S LA (Pville)—E fr Tinicum rd S of Island rd

KILPATRICK'S CT—N fr 609 Lombard

KIMBALL—W fr 1012 S 19th to 23d

KING'S CT—N fr 1351 Kates

KING'S CT—S fr 2120 Sansom

KINGSESSING AV (WP)—W fr S 42d to 47th

KINGSTON—E fr Richmond to Myrtle S of Venango

KINGSTON—W fr 202 S 13th to Juniper

KINLEY'S CT—S fr 1624 Lombard

KINNIER (Gtn)—N fr Chelton av to Bowman

KINSLEY'S PL—N fr Kempton E fr 253 S 6th

KIPS—N fr Tusculum to Indiana E of Fillmore

KIRBY PL—E fr 417 Garden

KIRK (Gtn)—N fr Green to Adams bel Johnson

KIRKBRIDE (Bdg)—W fr Delaware river to Ash

KIRKHAM PL—S fr 720 Race

KIRKPATRICK CT—E fr 719 S 6th

KITCHEN (Roxb)—

KLINE'S CT—W fr 920 N 3d

KLINE'S ROW—E fr 1307 Lawrence

KNEASS—W fr 412 Blackstone to 415 S 15th

KNICKERBOCKER PL—S fr 1452
 Cherry
KNIGHT'S CT—S fr 912 Cherry
KNIGHT'S CT—S fr 826 Cherry
KNORR—N E fr Fillmore to Hun-
 tington S W of Kensington av
KNOWLE'S AV—S fr 2408 Naudain
KNOX (Gtn)—N from Queen to
 Coulter
KNOX—N fr 919 Brown to 914
 Parrish
KRAIL—N E fr Crawford to In-
 dian Queen la Falls Schyl
KRESLER—N fr Norris to Dia-
 mond bel Germantown av
KRIDER'S AL—W fr 738 Swanson
 to 741 S Front
KRIDER'S CT—W fr 723 Alaska
KURTZ—fr 1115 Poplar
LACON PL—N fr Krider's al bet
 Almond and Mead
LAFAYETTE (Gtn)—N fr Wayne
 av to Green bet Rittenhouse
 and Harvey
LAFAYETTE—W fr 1156 S 9th to
 2167 S 10th
LAFFERTY'S CT—S fr 524 Chris-
 tian
LAFFERTY'S ROW (Point Breeze
 S fr Magazine la n River rd
LAGRANGE—N fr Washington
 av to Carpenter E of Broad
LAGRANGE—W fr 40 N 2d
LY HARPE PL—N fr 506 Rugan
LAMBIN—S fr Dickinson to Tas-
 ker E of S 18th
LAMBERT—N fr Clearfield to E-
 rie av W of Cooper
LAMBERT—N fr Montgomery av
 to Berks E of 21st
LAMBERT—W fr 224 N 13th to 229
 N Juniper

LANARK PL—W fr 940 Beach
LANCASTER—S fr 112 Marion
LANCASTER AV—(W P) N W fr
 Market n N 31st to City av
LANCASTER—(W P) N E fr 33d
 to Market bet Woodland av
 and Market
LANCER'S CT—W fr 1320 N Pass-
 yunk av
LANDING—N W fr Fairmount av
 to Lemon Hill
LANDING AV—fr Schuylkill riv
 to Reading R R
LANDIS—W fr 268 S 4th to 275 S
 Fifth
LANDRETH—W fr 146 N 12th to
 147 N 13th
LANE'S CT—S fr 1308 Lombard
LANGDON PL—W fr 1308 Corn
LANGDON PL—N fr Manilla bel
 Christian
LANSLOWNE AV—W fr Elm av
 to Haverford av S of Hadding-
 ton
LANSING PL—N fr 417 South
LARCH—N fr 1009 Wallace
LARDNER—W fr S Broad to 263
 S 15th
LARK—N fr William to Wayne
 W of Tulip
LARKIN—S from Lombard to 11
 South
LATHBURY'S CT—S fr 520 Alaska
LATIMER—from 1127 Otis to 1128
 Ash
LATIMER—W fr 254 S 15th to 1/7th
LATIMER CT—N fr 223 German
LATIMER CT—S fr 1616 Latimer
LATIMER PL—W fr 244 S 17th to
 Illinois
LATONA—W fr S 16th to S 22d
LATOUR'S CT—S fr 818 Willow

LAURA—E fr S 22d to Jordan, S of Wharton
LAUREL (Gtn)—E fr 4833 Germantown av
LAUREL—W fr N Delaware av to N 2d bel Haydock
LAURENS (Gtn)—fr School to Manheim ab Wissahickon av
LAVA PL—E fr 207 Duponceau
LAWRENCE—N fr 419 Brown to N of Oxiord
LAWRENCE AV—W fr S 18th to 19th S of Wharton
LAWS CT—S fr 218 Christian
LAWSON—N fr Pearl to Wood bet N 11th and 12th
LAYMAN PL—N fr 715 Jayne to Shoemaker
LEADBEATER'S AV—W fr 212 N Juniper to 209 Lybrand
LEADEN'S CT—S fr 732 Alaska
LEAGUE—W fr 1026 S 19th to 23d
LEAMY—S fr Erie av to Lehigh E of N Front
LEANDER—S fr Mifflin to Snyder av E of S 17th
LEBANON—S fr 916 Fitzwater to Christian
LEBURN (Gtn)—fr Harvey to Rittenhouse ab Green
LEDGER PL—W fr 50 N 2d to 7 Lagrange
LEE—N fr Cumberland to Huntingdon E of N Front
LEE—W fr S 18th N of Chestnut
LEED'S AV—S fr 1416 Vine
LEED'S PL—S fr 1222 Olive
LEE'S PL—S fr 1006 Alaska
LEFEVRE (Bdg)—fr Frankford creek to Delaware river
LEHIGH AV—W fr Delaware river bel Somerset

LEHMAN (Gtn)—E and W fr Wayne av ab Chelton av
LEIB—N fr Columbia av to Harrison bet Frankford and Front
LEIB PL—E fr 677 Annapolis
LEIBERT (Myk)—W fr 126 Robinson
LEINAU PL—fr Harriet bel Ross
LEIPER—E fr 19 S 13th N fr 1211 Clover
LEIPER (Fkd)—N fr Frankford creek to Oxford rd
LEIPER PL—S fr 514 Marriott
LEIPER'S CT—E fr 41 N 11th
LEISENRING—W fr N 12th to 13th bel Vine
LEITHGOW—N fr 417 Poplar to Thompson
LEJEE—N of Susquehanna av to Dauphin W of N 9th
LEMON—W fr 626 N 10th to Andress
LEMON CT—W fr 1312 Frankford av
LENA (Gtn)—E of Collom ab Germantown av
LENNOX (Bdg)—
LENTZ—W fr 1218 S 11th
LENTZ CT—S fr 606 Bay
LENTZ'S CT—W fr 1320 Passyunk av
LEON—S fr 1034 Washington av
LEOPARD—N fr 17 Richmond
LESHER (Fkd)—N fr Orthodox to Meadow
LETITIA—S fr 116 Market to 113 Chestnut
LETITIA CT—W fr 106 N 23d to 109 Beach
LETTERLY—fr Kensington ab Adams
LEVAN PL—W fr 912 S 9th

- LEVANT**—S fr Pear to 225 Spruce
LEVERING (Myk)—fr Green la
 ab Baker
LEVERING (Myk)—N E fr Main
 ab Grape
LEVINA—E fr Oakford pl to 521
 S 3d
LEVY'S CT—N fr 329 Trout
LEWELLEN'S AV—W fr 918
 Beach
LEWIS—N fr Tioga to Venango
 bel Almond
LEWIS (W P)—W fr S 36th bel
 Chestnut
LEX (W P)—N fr Silverton to
 Oregon W of N 44th
LEX—W fr N 15th bel Poplar
LEXINGTON (W P)—fr Haver-
 ford av to Lancaster av
LEYDEN'S CT—E fr 213 N 10th
LIBERTY (Myk)—bet Robinson
 and Mechanic ab Cresson
LIBERTY (W P)—N fr Myrtle to
 Westminster E of N 40th
LIBERTY CT—E fr 245 N 10th
LIBRARY—W fr 130 S 4th to 123
 S 5th
LIEBERT—E fr Mechanic to
 Robeson N of Cresson
LILY ANN—S fr 1016 Bainbridge
 to 1027 Catharine
LIMA PL—N fr 643 South
LINCOLN AV—W fr 724 Fallon
LINDEN—E fr Melvale ab Maple
LINDEN—N fr 921 Spring Garden
 to 914 Green
LINDEN (Fkd)—S E fr Mulberry
 to Tacony creek bel Foulkrod
LINDEN—E fr Richmond N of
 Ann
LINDEN PL (Gtn)—E of Main
LINDEN PL—S fr 1806 Kater
- LINDSAY**—S fr 1608 Bainbridge
 to 1607 Fitzwater
LINDSAY'S AV—S fr 1118 South
LINGO—S fr Carpenter E of S
 18th
LINN—W fr 418 N 22d to 413 N
 24th
LINNARD—W fr 1312 S 8th to 9th
LINNEY—fr Belgrade to Gaul N
 fr Tioga
LINNVILLE—N fr 2419 Spring
 Garden to 2420 Green
LINTON PL—W fr 110 S 20th
LINWOOD (W P)—W fr N 48th
 to 50th S of Oregon
LINWOOD PL—r 8 N 9th
LINWOOD (Tacony)—
LIPPINCOTT—W fr N 6th to
 Lawrence N of Clearfield
LIPPINCOTT LA—N fr Erie av to
 Butler E of N Broad
LISBON—W fr Gilles al to 519 S
 6th
LISLE—S fr 814 Bainbridge to
 Fitzwater
LISSNER—bet Girard av & Moy-
 er Montgomery av and Ash
LISTER PL—S fr 334 Bainbridge
LITCHFIELD—S fr 124 Bainbridge
LITFORD PL—S fr 66 Laurel
LITTLE ANN PL—S fr 1338 Car-
 penter to 1333 Washington av
LITTLE BELT PL—E fr 932 S 2d
LITTLEBOY'S CT—S fr 216 Arch
LITTLE BROWN—W fr Norris ab
 Girard av
LITTLE MEDINA—W fr 1320 S 7th
 to 734 Medina
LITTLE PINE (W P)—fr Lancas-
 ter av to Warren
LITTLE SUMMER—W fr 242 N
 22d to 23d

LITTLE WAYNE (*Gtn*)—S fr Lehman
LITTLEWOOD (*Wissahickon*)—
LIVINGSTON—N fr Maple to Alleghany av
LLOYD—fr Serrill to Huntingdon bet Amber and Diamond
LLOYD—S fr 1408 Bainbridge to 1403 Fitzwater
LLOYD—S fr Kater to 1411 Bainbridge
LOCK (*Myk*)—bet Main bet Cedar and Penn
LOCKE PL—E fr Leopard ab Otter
LOCKLAND PL—N fr 1307 Fairmount av
LOCUST (*Bdg*)—fr Garden to Richmond ab Franklin
LOCUST—W fr 236 S 4th to S 42d
LOCUST AV—N fr Willow av to Sullivan av E of Chelton av
LODGE—W fr 132 S 2d to Exchange pl
LOGAN—fr N 21st to N of Nicetown la
LOGAN—N fr 635 Green to Fairmount av
LOGAN (*Gtn*)—
LOGAN CT—N fr Fidler ab Montgomery av
LOGAN SQ—fr N 18th to Logan and Race to Vine
LOMBARD—W fr 500 S Delaware av to Schuylkill
LOMBARD ROW—S fr 710 Lombard
LONG—S fr McKean to Snyder av E of S 10th
LONG LA—fr Washington av bet S 19th and 20th
LONGFELLOW PL—S fr 1216

Bainbridge
LONG'S CT—W fr 762 S 3d
LONGSHORE (*Tacony*)—
LONGSTRETH CT—W fr 274 Levant
LOOMIS PL—N fr 2207 Shamokin
LORAIN—N fr 719 Buttonwood
LORAIN PL—E fr 1027 N 4th
LOUD PL—W fr 808 Enquirer
LOUDEN (*Gtn*)—fr Germantown av to 2d ab Wyalusing
LOUISA AV—N fr 107 Union
LOUTY'S PL—S fr 526 Christian
LOVELACE—N fr Lancaster av
LOWBER (*W P*)—N fr Filbert E of Saunder's av
LOWE (*Nicetown*)—W fr N 15th S of Cayuga
LOWER MT PLEASANT (*Mt A*)—
LOWNDEN PL—E fr N 2d ab Vine
LOXLEY PL—N fr 321 Arch
LOYAL—S fr York to Dauphin E of Thompson
LOYD—E fr York n Gunner's run
LUCAS PL—r 1108 Germantown av
LUCY—fr Almond to Belgrade S of York
LUDLOW (*W P*)—W fr S 30th bet Market to S 43d
LUDWIG—N of Haverford bet Preston and Budd
LUKEN'S—W fr 1112 S 15th to 16th
LUTHER—E fr St John ab Beaver
LUZERNE (*Gtn*)—fr Roberts' av to Kensington av ab Pike
LYBRAND—N fr 1335 Race
LYCEUM AV (*Roxb*)—
LYDIA—S W fr Sites to Sophia
LYDIA—W fr S Juniper to Sycamore

- more N of Spruce
LYDIA (*W P*)—N fr Silverton av
 ab N 46th
LYNCH CT—W fr 762 S 3d
LYND—W fr 662 N 4th to 611 N
 5th
LYNDALL AL—W fr 200 S 12th to
 201 S 13th
LYNN PL—E fr 821 St Jo in
McAFEE'S CT—S fr 512 South
McALLISTER AL—W fr N 8th bel
 Race
McALLISTER'S CT—fr Frank-
 ford av n Richmond
McALPIN (*W P*)—fr Walnut to
 Locust bel S 37th
McALRAVY—fr 1106 Milton to
 1128 Milton
McANALL'S PL—N fr 2125 Spruce
McANALLY'S CT—N fr 739 Car-
 penter
McATEE'S CT—W fr 1552 Cad-
 walader
McBRIDE'S CT—E fr 1112 Ohio
McCALLUM (*Gtn*)—N fr Carpen-
 ter E of Queen
McCANN'S CT—N fr 425 Christian
McCANN'S CT—N fr 731 St Mary
 to Cullen
McCANN'S PL—N fr 427 Marriott
McCARTNEY'S CT—S fr 840 Chris-
 tain
McCAULEY'S CT—E fr McMul-
 lin's et N of 413 Walnut
McCAW'S ROW—E fr 775 S 3d
McELAN'S CT—N fr 1109 Bain-
 bridge
McCLEARY'S CT—S fr 1536 Lom-
 bard
McCLELLAN—E fr Montgomery
 av to Vienna N of Girard av
McCLELLAN—W fr 1818 S Front
 to Moyamensing av
McCLELLAN—W fr S 6th to 11th
 S of Moore
McCLOSKEY'S CT—E fr 33 Gaff-
 ney's av
McCLOSKEY'S CT—W fr 512 S
 6th
McCLURE'S CT—S fr 1512 Pearl
McCLUSKEY'S CT—E fr 821 Es-
 sex
McCORMICK'S AV—E fr 156 N
 23d to Fulton
McCOY'S CT—W fr 920 S 6th
McCREA—W fr 762 S Juniper to
 727 Espey
McCRISTLE'S AL—W fr 1300
 Germantown av
McCULLUM (*Gtn*)—fr Carpenter
 to Franklin ab Green
McCURDY—W fr 1120 S 26th to
 27th
McDEVITT'S CT—N fr 531 Mar-
 riott
McDEVITT'S CT—W fr 330 St
 John
McDONALD PL—W fr 230 N 15th
McDUFFIE—W fr 518 S 18th to
 Schuylkill
McFADDEN'S CT—S fr 1032 South
McFADDEN'S PL—S fr 1514 Lom-
 bard
McFARLAND (*W P*)—W of N
 42d N of Transcript
McFARLAND'S CT—N fr 1627 Mo-
 ravian
McFARLAND PL (*W P*)—W fr
 Brooklyn N of Silverton av
McFARRAN (*Gtn*)—E fr 3801
 Germantown av
McGAW'S ROW—r 775 S 3d
McGINLEY'S CT—N fr 519 Mar-
 riott

McGRATH—E fr 859 Lawrence
McILHENNY CT—E fr Gaffney's
 av
McILWAIN—W fr 1226 S 3d to 6th
McINTIRE'S CT—N fr 427 Chris-
 tian
McKEAN—fr Delaware to Sch-
 uylkill river 2000 S
McKEAN'S AV—N fr Clapier to
 Manheim
McKEAN'S CT—S fr 608 Locust
McKEE'S AV—N fr 631 St Mary
McKEE'S CT—S fr 1318 Lombard
McKNIGHT'S CT—S fr 1808 Nau-
 dain to 1811 South
McLAUGHLIN'S AV—S fr 2216
 Little Summer
McLAUGHLIN'S CT—S fr 424 Ma-
 riott
McMANEMAN CT—W fr 202 S Ju-
 niper
McMANEMY'S CT—S fr 430 Ger-
 man
McMULLEN'S CT—N fr 413 Wal-
 nut
McMURRAY—N fr Wilmington
 to Westmoreland E of Thomp-
 son
McNALLY—N fr 2311 Biddle
McNICKLE'S PL—S fr 808 Car-
 penter
McPHERSON'S CT—N fr 2233
 Hamilton to Ralston
McWILLIAM'S AV—N fr 165
 Thompson
MACKEY—W fr S 2d S of Whar-
 ton
MACKINAW—W fr 230 N 8th
MACLEOD PL—S fr 428 Race
MADDOX PL—E fr 723 S 4th
MADISON—N fr 1117 Race
MADISON—W fr N 24th S of Cal-

lowhill
MADISON (Tacony)—
MADISON AV—N W fr Frankford
 av to Emerald ab Alleghany
 av
MADISON SQ—W fr S 22d bel
 Catharine
MADISON'S CT—N fr 637 St Mary
MAGAZINE LA—W fr S Broad S
 of Moyamensing av
MAGILTON'S CT—N fr 1339 Kates
MAGNET (Myk)—S fr Green la
 ab Wood
MAGNOLIA—S fr Noble bet N 5th
 and 6th
MAGNOLIA AV (Gtn)—fr Haines
 to Mill bel Cedar la
MAHONEY'S CT—S fr 614 Baker
 to 627 Fitzwater
MAIDEN (Myk)—N fr Letcher's
 av
MAIDEN LA—W fr Lancaster av
 Hestonville
MAIN (Myk)—N fr 4101 Ritten-
 house la
MAISON PL—S fr Silver bel N
 Juniper
MALCOLM PL—W fr 1836 Ger-
 mantown av
MALVERN—N fr Ontario W of
 Emerald
MANAKIN—N fr Norris to Sus-
 quehanna av W of N 5th
MANAYUNK AV (Myk)—fr 345
 Green la
MANDERSON—W fr 1016 Beach
 to Frankford av
MANGROVE PL—S fr 640 South
 to Alaska
MANHATTAN PL—N fr 1019 Ham-
 ilton
MANHEIM (Gtn)—W fr 4552

- Germantown av to Township line rd
- MANILLA**—W fr 918 S 9th to 929 S 10th
- MANLEY'S ROW** (*Falls Schuyl*)
- MANNING**—W fr S 22d to Poulson bel Locust
- MANN'S CT**—S fr 912 Hamilton
- MANOR**—fr Adams to Dawson S of Manayunk av
- MANOR**—N fr Montgomery av ab N 4th to Berks
- MANOR PL**—S fr 320 Poplar
- MANSFIELD PL**—W fr 508 N Front
- MANSHIP**—S fr 1118 Locust to Steadman
- MANSHIP**—S fr Norris bet Hancock and Mascher
- MANSION (W P)**—S fr Arch ab N 31st
- MENSURE PL**—S fr 904 Melon
- MANTON**—W fr 1214 S 17th to 22d
- MAPLE**—N W fr Delaware av to Gaul ab Ann
- MAPLE**—W fr N 7th to 9th bel Vine
- MAPLE (Gtn)**—
- MAPLESHADE AV (C Hill)**—
- MAPLEWOOD AV (Gtn)**—fr Green to Wayne ab Chelton av
- MARBLE**—W fr 12 S 10th bel Market
- MARBLE CT**—S fr 1334 Walnut
- MARGARET (Fkd)**—E fr Trenton av to Tacony
- MARGARETTA**—S fr Mary to 633 Wharton
- MARGARETTA**—W fr 418 N Front
- MARGARETTA PL**—S fr 117 Margaretta
- MARIA**—fr 714 N 4th to 5th
- MARINER**—W fr 1014 S 13th
- MARION (W P)**—W fr N 41st
- MARION**—W fr 1112 S Front to Moyamensing av
- MARION (Gtn)**—E fr Rittenhouse S of Green
- MARION PL**—S fr 516 Christian
- MARKER**—W fr 1636 S 2d to 1619 Moyamensing av
- MARKET**—W fr Delaware av bel Arch to County line
- MARKET AL**—E fr 401 N 16th
- MARKHAM**—W fr 724 N 17th to Grayson
- MARKLE (Myk)**—
- MARKLE PL**—E fr 517 S 2d
- MARKLEY'S PL**—S fr 120 Spruce
- MARKOE (W P)**—N fr Huron to Lancaster av
- MARK'S LA**—W fr 146 N 11th to N 12th
- MARLBOROUGH**—N W fr Delaware to Frankford av
- MARLEY'S CT**—S fr 1830 Ann
- MARMION PL**—S fr 226 Christian
- MARMORA**—W fr 710 Beach to 711 N Front
- MARRIOTT**—W fr 924 Moyamensing av to 929 S 9th
- MARSDEN PL**—W fr 1530 Cadwalader
- MARSEILLES PL**—E fr N 15th bet Buttonwood and Spring Garden
- MARSHALL**—N fr Vine to Lehigh av bel 7th
- MARSHALL'S CT**—W fr Campbell S of Fitzwater
- MARSTON**—N fr Budden's al bet N 13th and Juniper
- MARSTON**—N fr Jefferson to Columbia av ab N 27th

MARTEN (*Roxb*)—E fr Pechin to Ridge av
MARTHA—N fr Huntingdon to Lehigh av
MARTIN—N fr Catharine to Fitzwater W of S 19th
MARTIN CT—E fr St John bel Canal
MARTINDALE PL—S fr 1428 Spring Garden
MARTIN'S AL—W fr 224 S Delaware av
MARTIN'S CT—S fr 204 Carpenter
MARTIN'S PL—N fr 2123 Vine
MARY—N fr 1319 Thompson to Jefferson
MARY (*Tacony*)—
MARY (*W P*)—N W fr Allen to Lancaster av
MARY—W fr Margaretta to 1219 S 7th
MARY—W fr 962 S Front to 2d
MASCHER—N fr 141 Girard av n Howard
MASTER—W fr Frankford av to Schuylkill ab Thompson
MATAMORAS—E fr 1113 St John
MATHER—N fr Ontario to Erie av W of N 15th
MATLACK—N fr 1925 Parrish to Poplar
MATTIS—N E fr 307 S 2d to 120 Dock
MATTSON PL—W fr Wildey to Crease
MATZINGER'S CT—N fr Landreth bel N 13th
MAURICE—W fr Passyunk av bel S 8th
MAXWELL'S CT—N fr 1215 Alaska
MAXWELL'S CT—S fr 232 Christain

MAY—W fr S 7th to 8th S of Fitzwater
MAY (*W P*)—N fr 4636 Westminster av
MAY PL—S fr 1728 Lombard
MAYER'S CT—E fr 245 N 15th
MAYLAND—N fr 527 Race
MAYNARD PL—fr 114 Relief
MEAD—W fr 754 Swanson to 755 S 2d
MEADOW (*Bdg*)—N fr Bridge
MEADOW (*Fkd*)—E fr Paul to Mulberry
MECHANIC—S fr 506 Carpenter to 1039 Parker
MECHANIC (*Gtn*)—E and W fr 5045 Morton
MECHANIC (*Myk*)—N E fr Main
MECLAND PL—N fr 435 Monroe
MEDIA (*W P*)—W fr Belmont av to N 50th S fr Lansdowne av
MEDICAL—W fr 132 S 10th to Juvenal
MEDINA—W fr 1312 S 7th to S 8th
MEEHAN (*Gtn*)—S fr Chew to Germantown av ab Pleasant
MEEHAN—N fr Morris W of S 11th
MEETING HOUSE LA (*Fkd*)—N fr Unity to Oxford
MEETING HOUSE LA (*W P*)—S fr Lancaster av to Cathedral av
MEETLER—W fr Germantown av to N 7th bel Norris
MEHL (*Gtn*)—E fr 4431 Germantown av
MELCHER—S fr Susquehanna av to Coulston E of Germantown av
MELINA PL—N fr 415 Gaskill

MELLOY—W fr 30 S 15th to 37 S 17th
MELON—W fr N 9th ab Wallace
MELROSE (*Whitehall*)—N fr 4901 Frankford to Bridge
MELROSE (*W P*)—W fr N 57th to 58th N of Vine
MELVALE—N E fr William to Maple ab Bath
MELVILLE PL—S fr 122 Spruce
MEMHOELZLER'S CT—E fr 722 Brook
MEMPHIS—N fr Montgomery av E of Tulip
MENDENHALL—S fr Jackson W of S 17th
MENDON PL—W fr 404 N 5th to Noble
MENINGES CT—W fr 1328 Passyunk av to 1323 S 10th
MENN'S CT—S fr 912 Hamilton
MERCER—N fr Ann to Westmoreland W of Thompson
MERCER—W fr S 5th to 7th N of Snyder
MERCER (*Gtn*)—N fr Jefferson E of Wakefield
MERCHANT—W fr 14 S 4th to 5th
MERCURY—W fr Montgomery av bel Thompson
MERCY—W fr S 10th to 12th N of Snyder av
MERCY—W fr 2024 S 5th to 2017 S 8th
MEREDITH—W fr N 23d bet Fairmount av and Hare
MERIDA PL—E fr 763 S Front
MERINO—W fr N 2d to Germantown av
MERION—N W fr N 44th to 52d N of Lancaster av
MERMAID LA (*Gtn*)—E fr Ger-

mantown av
MERRICK—see N and S Merrick
MERSHON AV—S fr 1212 Vienna
MERVILLE PL—S fr Spruce bel S 2d
MERVINE—N fr Stiles bel N 12th to Diamond
MERVINE PL—W fr 1438 Mervine
METCALF—W fr Hume S of Bainbridge to Shirker's al
MICA—N fr Seneca to Lancaster av W of N 44th
MIDDLE AL—W fr 334 S 6th to 333 S 7th
MIDDLETON—N W fr Tulip to Sepviva ab Norris
MIDDLETON'S CT—W fr 420 Dillwyn
MIFFLIN (*Myk*)—E fr Ridge av ab Queen
MIFFLIN—W fr Delaware river bel Moore
MILBURN—W fr 200 S 12th to 201 S 13th
MILDENHALL—S fr Jackson to Wolf E of S 18th
MILDRED—S fr McKean to Snyder av W of S 8th
MILES—fr Rose to Lydia n School
MILES—W fr 200 S 10th to Popular ct
MILL (*Fkd*)—E fr Frankford to Orchard
MILL (*Gtn*)—E fr 4779 Germantown av
MILL (*Hbg*)—
MILL RD (*C Hill*)—
MILLER (*Gtn*)—fr Wister to Wisteria ab Baynton
MILLER—N fr Clearfield to Erie av bel Gaul

MILLER—S fr 830 Washington av
 MILLER (*W P*)—S fr 3912 Lancaster av
 MILLER (*Mt A*)—
 MILLER'S CT—bel Gaul ab Berks
 MILLER'S PL—E fr 423 Garden
 MILLICENT AL—E fr 327 New Market
 MILLIGAN'S CT—S fr 1610 Lombard
 MILLS—W fr Charlotte bel Poplar
 MILMAN—W fr 934 Moyamensing av to Pennington
 MILTON—W fr 924 S 10th to 907 S 12th
 MINERAL PL—E fr 111 N Broad
 MINERAL PL—W fr 112 Bread
 MINERVA—W fr 530 N 7th to 527 Franklin
 MINOR—W fr 22 S 5th to 15 S 6th
 MINSTER—W fr 414 S 6th to 401 S 8th
 MINT CT—W fr 1 Hatton pl
 MINTZER—S fr 318 Brown
 MITCHELL, (*Roxb*)—E fr 433 Green la
 MOFFETT—N fr Ontario E of Trenton av
 MOLAND AV—E fr N 13th bel Hamilton
 MOLE—S fr Wharton to Dickinson E of S 16th
 MOLIERE'S CT—S fr 208 Bainbridge
 MONCKTON PL—N fr 1125 Vine to 1120 Pearl
 MONROE—W fr 734 S 2d to 705 S 5th
 MONROE (*Tacony*)—
 MONMOUTH—W fr Salmon bel

Ann
 MONTAGUE (*Hbg*)—N fr Decatur E of Holmes
 MONTANA (*W P*)—N fr Vine bet N 56th and N 57th
 MONTCALM—S fr 910 Fitzwater to Christian
 MONTEREY—W fr 238 N 12th
 MONTEREY—W fr 520 N 19th to 20th
 MONTGOMERY AV—W fr Richmond to N 33d bel Berks
 MONTROSE—W fr S 15th bel Christian
 MONUMENT—fr N 17th to Uber N of Berks
 MONUMENT RD (*W P*)—N W fr Lancaster av
 MOORE—E fr Emerald to Amber S of Dauphin
 MOORE—W fr Delaware to Schuylkill river bel Pierce
 MOORE—W fr 746 S Juniper to Ritchie
 MOORE—W of Adrain bet Otis and Dauphin
 MOORE'S AV—W fr 704 N Front
 MOORE'S CT—N fr I209 Alaska
 MORAVIAN—W fr S Broad ab Walnut to S 18th
 MORENCIA PL—W fr 976 Leithgow
 MORGAN—W fr 240 N 9th
 MORGAN AL—N fr Vine bet St John and N 3d
 MORO—S fr 1218 Brinton to 1217 Fitzwater
 MORRIS (*Gtn*)—fr Harvey to Roberts' av bel Pulaski av
 MRRIS (*Gtn*)—N fr Clapier to Manheim [ker
 MRRIS—W fr Otsego bel Tas-

- MORRIS CT**—W fr 30 Letitia to 39 S 2d
- MORSE**—W fr N 31st N of Montgomery av
- MORSE'S CT**—N fr Nectarine ab N 10th
- MORTON**—E fr 872 Moyer
- MORTON (Gtn)**—N fr Haines ab Hancock
- MORTON**—N fr Girard av bet Norris and Ash
- MORTON AV**—S fr Kauffman to 305 Queen
- MOSELY**—E fr S 13th to 12th N of Dickinson
- MOSS**—W fr Charles bel Washington av
- MOSS (W P)**—S fr 4713 Haverford
- MOSS ROSE PL**—N fr 233 Queen
- MOTT**—W fr S 13th bel Carpenter
- MOULDER PL**—E fr 527 Vincent
- MOUNTAIN**—W fr S 6th bel Tasker to S 11th
- MOUNT AIRY LA (Gtn)**—fr Germantown av
- MOUNT HOLLY**—S fr Wharton to Tasker W of S 17th
- MOUNT MORIAH LA**—W of Woodland av S of S 62d
- MOUNT PLEASANT (Gtn)**—E fr 5635 Germantown av
- MOUNT PLEASANT**—W fr Taney to Ridge av bel Thompson
- MOUNT VERNON**—W fr 614 N 9th to 23d
- MOUNT VERNON**—N fr Smick to Leach W fr Jefferson
- MOUSLEY'S PL**—E fr 1549 Germantown av
- MOYAMENSING AV**—S W fr 900 S 2d to Penrose Ferry rd
- MOYER**—E fr Columbia av bel Thompson
- MOYE'S AL (Myk)**—N fr 4365 Main
- MUD LA (Pville)**—E fr Woodland av S fr S 71st
- MULBERRY (Fkd)**—S fr Harrison to Orthodox
- MULBERRY (Myk)**—N fr 4423 Baker
- MULBERRY AL**—W fr 230 N 5th
- MULBERRY AV (W P)**—
- MULFORD**—W fr Ashton n Schuylkill river
- MULHOLLAND CT**—N fr 1035 Barclay
- MULLEN**—N fr Somerset bel Edgemont
- MULLEN'S CT**—E fr 819 Essex
- MULLER**—N fr Christian W of Gray's Ferry rd
- MULLONEY**—W fr Cooper to 239 S 21st
- MUNSON'S CT**—W fr 738 S 4th
- MUREUS PL**—N fr 731 Cherry
- MURGITROYDE PL**—W fr 220 S 15th
- MURPHY'S CT**—N fr 621 Bainbridge
- MURRAY**—W fr 256 S 20th to 261 S 21st
- MURRAY'S CT**—W fr 555 Osprey to Chatham
- MURRAY'S CT**—S fr 640 Bainbridge
- MURRAY'S CT**—S fr 1130 Sheaf's al
- MURRAY'S CT**—W fr 766 S Front
- MUSGRAVE**—W fr S 30th N of Mifflin
- MUSGROVE (Gtn)**—fr Gorgas to High bel Chew

MUSTIN CT—E fr Elder bet Sergeant and Morgan
MUTTER—N fr Davis bel Hancock to Lehigh av
MYERS' AV—W fr 254 S 6th
MYERS' CT—E fr 241 N 15th
MYRTLE—N fr Clearfield to Erie av E of Bath
MYRTLE (W P)—W fr N 39th
MYRTLE—W fr 846 N 11th to Ontario
NAGLE—N fr Stiles bet N 11th and 12th
NAHANT—E fr 723 St John
NAOMI AV (Blue Bell)—
NAPA—S fr Gray's Ferry rd to Reed W of S 31st
NARCISSUS PL—r 326 N 8th
NASH (Gtn)—fr E Washington to Church bel Morton
NASSAU—W fr N 9th to Elwyn bel Race
NASSAU—W fr 21st and Ridge av
NASSAU—W fr Memphisto Tulip N of Somerset
NATIVE—W of 934 S 5th to Heilig pl
NATRONA—N fr Oxford to Montgomery av ab 32d
NAUDAIN—W fr S 18th to Barnwell bel Lombard
NAVY—E fr 1311 S Front
NAYLOR—W fr Austin to S 11th bel Federal
NECTARINE—W fr N 8th to 11th bel Spring Garden
NEFF—W fr Delaware ab Ann
NELLIE'S CT—W fr N 22d ab Race
NELSON—N fr Norris W of Richmond
NELSON'S AL—E fr 413 St John

NELSON'S CT—W fr 722 Lloyd to 725 S 15th
NELSON TER—E of N 40th ab Filbert
NEUIT'S CT—E fr 860 N 4th
NEVADA—N of Dauphin n N 10th
NEVADA AV—fr 2242 N 30th
NEVILLE PL—N fr 20 Mulberry al to 520 Brown
NEVIN PL—N fr 1307 Carlton
NEW (Fkd)—S E fr Cherry to Tacony creek bel Harrison
NEW (Gtn)—N W fr German-town av
NEW—W fr 242 N Front
NEW (C Hill)—
NEW MARKET—N fr 119 Vine
NEW MARKET PL—E fr 815 New Market
NEWBOLD—N fr 1923 Callowhill to 1920 Cuyler
NEWBOLD—S fr Moore ab S Broad
NEWCOMB (Nicetown)—E fr N 18th S of Cayuga
NEWKIRK—N fr E Cumberland to Reading av bel Edgemont
NEWKIRK—N fr Brown to Poplar bel 29th
NEWPORT—S fr Gray's Ferry rd to Moore E of S 34th
NEWTON—S fr 402 Carpenter
NIBLO PL—S fr 1424 Spring Garden
NICE—N fr McFarran
NICETOWN LA—W fr Frankford creek to Germantown av S W to Schuylkill river
NICHOLAS—N fr Reed to Oakford E of S 34th
NICHOLAS—W fr N 20th ab Oxford

NICHOLSON—N fr 621 Cherry
NICKEL PL—E fr 779 S Front
NIGLEY'S CT—W fr 1514 Cadwalader to 1511 Germantown av
NINEVEH PL—S fr 424 German
NISBET PL—W fr 748 S Front bel Almond
No. 1—S fr Mifflin to McKean W of S 17th
NOBLE—W fr N Delaware av bel Buttonwood
NOLEN'S AV—N fr 1423 Parrish
NONNATER'S CT—S fr 1002 Arch
NORFOLK—S fr 1412 Spruce to Asylum
NORFOLK—W fr 850 Swanson to 847 S Front
NORMAN'S PL (Gtn)—W fr 5460 Germantown av
NORRIS (Gtn)—W fr McKean's av to Township line rd
NORRIS—N W and W fr Delaware to Schuylkill ab Berks
NORRIS PL—E fr 335 New Market
NORTH—W fr 34 N 5th
NORTH—W fr N Broad to 20th ab Wallace
NORTH—S fr S 63d E of Woodland av
NORTH BROAD—N fr Market ab 13th
NORTH COLLEGE AV—W fr Ridge av to N 25th bel Thompson
N DELAWARE AV—N fr Market along Delaware river
N FRONT—N fr 101 Market ab N Water to Erie av
N JUNIPER—N fr Market E of N Broad

N MERRICK—N fr Market to Filbert ab N Broad
N WATER—N fr Market ab N Delaware av
NORTH SECOND STREET—runs North and South from Market; likewise run all the streets numerical in name from Second to Forty-third, Market Street being an imaginary division and used to facilitate the understanding of our system of numbering. The streets from Second to Twentieth-third are located between the Rivers Delaware and Schuylkill; those from Thirtieth to Forty-third are West of the Schuylkill
 2d
 to
 43d
NORTHAMPTON CT—W fr 426 Dillywn
NORTHEAST AV—N fr 1247 Marlborough to Savery
NORTON (Gtn)—N fr Wissahickon av to Jefferson ab Johnson
NORWOOD—N fr Columbia av to Montgomery av bel 22d
NORWOOD AV—N fr Cambria to Indiana W of N 19th
NUGENT'S CT—S fr 716 Bainbridge
OAK (Myk)—W fr Baker n Gray
OAK (W P)—W fr Schuylkill river bel Market
OAK LA—W fr York av n Rock run
OAKFORD—W fr S 20th to 31st S of Federal
OAKFORD PL—S fr 230 Gaskill to

- Levina
- OAKLAND** (*Fkd*)—N E fr Sellers ab Leiper
- OAKLAND AV** (*Hbg*)—S fr Delaware av W of Honeysuckle av
- OAT**—N fr 1133 Sheaff to Graeff
- OCEAN**—N fr 113 Dana
- ODD FELLOWS' AV**—N fr 303 Brown
- OGDEN**—W fr 860 N 9th to Corinthian av
- O'HARRA'S AL**—fr 931 Bainbridge to South
- O'HARRA'S CT**—W fr 710 S 7th
- OHIO**—W fr 422 Quince to 415 S 12th
- OLDHAM'S CT**—E fr 817 St John
- OLIVE**—W fr 710 N 10th
- OLIVE CT**—S fr 1312 Olive
- OLIVER**—W fr 916 S 10th
- OLIVET PL**—S fr 1726 Lombard
- OLIVIA**—E fr Richmond to Myrtle S of Erie av
- OLIVIA PL**—W fr 1524 Cadwalader to 1519 Germantown av
- ONAS**—W fr N Front to 715 New Market
- O'NEAL**—N W fr 1106 Howard to 148 Girard av
- ONEIDA** (*W P*)—N fr Haverford ab Orleans
- ONEIDA PL**—E fr 805 New Market
- O'NEIL'S CT**—S fr 1642 Lombard
- ONTARIO**—fr Delaware river to Schuylkill river
- ONTARIO**—N fr 1335 Parrish
- ONY** (*Bdg*)—fr Ash to Kirkbride ab Richmond
- ONYX** (*Bdg*)—fr Ash to Kirkbride ab Richmond
- OPAL**—N fr Jefferson to Oxford bel 20th
- ORANGE**—fr Belgrade to Ireland
- ORANGE**—W fr 236 S 7th to 261 S 8th
- ORANGE**—W fr 411 Ireland
- ORCHARD** (*Fkd*)—N fr Mill to Unity
- ORCHARD**—N fr Rawle bel N 5th
- OREGON** (*W P*)—W fr Lancaster av bel Seneca
- OREGON AV**—fr Delaware river to Schuylkill river 2700 S
- ORION**—N fr Eadline to Aspen W of N 34th
- ORION**—W fr 36 N 3d
- ORKNEY**—N fr Norris E of N 5th
- ORLEANS**—S fr Mifflin to Snyder av W of S 16th
- ORLEANS** (*W P*)—N fr Haverford ab Florida to Lancaster av
- ORLEANS**—W fr 2728 Frankford av
- ORMES**—N fr Somerset to Indiana E of Leamy
- ORR**—N fr 1809 Francis to 1842 Wylie
- ORRIANNA**—N fr Diamond bel N 4th
- ORR'S CT**—N fr 1339 Rodman
- ORTHODOX** (*Fkd*) E fr Leiper ab Sellers
- OSAGE AV**—S fr 1208 Heath
- OSAGE AV** (*W P*)—W fr S 44th to 45th S of Pine
- OSBECK PL**—W fr 660 Jay
- OSBORNE'S CT**—W fr 202 Duponceau S of Walnut
- OSCAR**—N fr Gray's Ferry rd to Schuylkill av W of S 30th
- OSCEOLA** (*Gtn*)—W fr Herman
- OSLER AV**—N fr 511 Noble

OSPREY—N fr Biddle ab N 24th
OTIS—W fr Delaware av n Gunner's run to Frankford av
OTSEGO—S fr 26 Christian
OTSEGO PL—S fr 124 Prime to 123 Federal
OTTER—W fr 1090 Frankford av
OUTLET—fr W 21st to 22d ab Green
OVINGTON—S fr 835 South to 833 Bainbridge
OWEN—E fr McNally bet Spring Garden and Biddle
OWEN—W fr 1412 S 5th to 7th
OWEN'S PL—S fr Brown ab Palmer
OXFORD (*Fkd*)—E fr 4621 Frankford av
OXFORD—W fr Frankford av ab Jefferson
PACIFIC—N fr Susquehanna av to Huntingdon W of N Broad
PACIFIC—W fr N 18th to 19th
PACKER—fr Delaware river to Schuylkill river 3100 S
PACKER PL—N fr 127 Craven
PAGE—W fr N 16th to 19th N of Norris
PAGODA—N fr Penna av to Wallace ab N 24th
PALETHORP—N fr 175 Girard av to Lehigh av
PALISADE PL—N fr 205 Quarry
PALLAS—N fr Morris to Dickin-son W of S 12th
PALM—N fr 913 Gilbert
PALMER—W fr 1136 Beach to Frankford av
PALMER'S CT—W fr 330 S 4th
PALO ALTO—S fr 2026 Pine to 2027 Hampton
PANAMA AV—E fr S 20th bel Lo-

cust
PARADE—W fr S 12th to Dean N of Wharton
PARADISE AL—N fr 415 Market to 406 Commerce
PARHAM—W fr 774 Swanson to 773 S Front
PARK—S fr Federal bel S 28th
PARK—S fr Fitzwater ab S 18th
PARK—W fr N 19th to 24th N of Clearfield
PARK AV—N fr Oxford to Erie av E of N Broad Not opened N of Lehigh av
PARK AV—W fr N Broad to 33d
PARKER—S fr 516 Carpenter to Federal
PARRISH—W fr N 5th to 24th ab Brown
PARRY CT (*Gtn*)—N fr 1331 Miller
PARTON (*Hestonville*)—S fr Lancaster av
PASCAL—W fr S 10th bel Carpenter to 11th
PASCHAL—W fr 622 N 4th
PASCHAL (*W P*)—S W fr Schuylkill river S of Hancock
PASSYUNK AV—S W fr South bel S 5th
PASTORIUS (*Gtn*)—N fr Germantown av to Osceola bel Herman
PATH—N fr 1511 Race
PATTERSON'S CT—N fr 1809 Nau-dain
PATTERSON'S CT—S fr 712 Alaska
PATTON (*Gtn*)—fr Coulter to Queen bel Wayne av
PATTON—S fr Gray's Ferry rd to Reed E of S 62d

PATTON'S AL—S fr 1640 Lombard
PATTON'S CT—S fr 1620 Lombard
PAUL (*Fkd*)—S E fr 4623 Frank-
 ford to Mill
PAUL—W fr 1023 S 6th to 1029 S
 7th
PAXSON—W fr Lancaster av bet
 Franklin and Paschal
PAXTON—W fr 1114 S 5th to Par-
 ker
PAYNTER'S CT—N fr 431 Ger-
 man
PEACH—S fr Lancaster av
PEACH—N fr 153 Green to Fair-
 mount av
PEALE (*Gtn*)—fr Mill to Penn
 ab Gtn R R
PEAR (*Fkd*)—fr Mulberry to
 Tackawanna bel Gillingham
PEAR (*W P*)—N fr Sycamore to
 Fairmount av W of N 35th
PEAR—W fr Dock to 217 S 3d
PEARL (*Myk*)—W fr 4300 Me-
 chanic
PEARV (*W P*)—W fr N 32d to
 37th
PEARL—W fr 312 N 10th to Schu-
 ykill river
PEARL AL—fr Prosperous al to
 231 Quince
PECHIN (*Myk*)—E fr 401 Green
 la
PEDEN'S AV—S fr 1838 Naudain
PEEL—fr 111 Van Horn to Lydia
 n Stiles
PEGG—W fr 446 N Front to N 2d
PEGG AL—N fr 153 Willow to 152
 Pegg
PELTZ—W fr Gray's Ferry rd to
 Schuylkill av S of US Arsenal
PEMBERTON—N fr 1335 Mount
 Vernon to 1318 Wallace

PEMBERTON—W fr 708 S 18th to
 Gray's Ferry rd
PEMBROKE—N of Susquehanna
 av to Dauphin E of N Broad
PEMBROKE PL—W fr 212 N 2d
PENDENNIS PL—E fr 857 Char-
 lotte
PENN (*Bdg*)—N fr Leferve to
 Boekius bel Almond
PENN (*Fkd*)—N fr Pine to Ox-
 ford rd
PENN (*Myk*)—N fr 4169 Main
PENN (*Myk*)—S fr Mitchell W
 of Rittenhouse la
PENN—N fr Wissahiekon av to
 Chew bet Queen and Coulter
PENN—S fr 4 Pine to Almond
PENN AL—N W fr 336 St John to
 226 Callowhill
PENNEL'S CT—fr Rose ab Ger-
 mantown av
PENNGROVE—E fr N 42d S of
 Poplar
PENNINGTON—S fr 228 Marriott
PENNOCK—N fr Hare to Poplar
 bet N 27th and 28th
PENROSE FERPY RD—S W fr
 Passyunk av W of S Broad to
 Schuylkill river
PENSIVE PL—S fr 910 Wood
PENNA AV—S fr 516 Vine
PENNA AV—W fr N Broad ab
 Callowhill
PEPPER—fr Cedar to Martha S
 of Lehig av
PEQUINOT PL—E fr 827 St John
PERCY—N fr 911 Poplar
PERCY—N fr 911 Diamond
PERCY AL—N fr 425 German
PERKENPINE'S CT—E fr 721
 New Market
PERKIN'S AL—W fr 908 S 3d

- PERKIOMEN**—W fr 1719 Francis to N 19th
- PEROT**—W fr N 24th to Penna' av N of Fairmount av
- PERRY**—N fr 1309 Race
- PERRY'S CT**—N fr 1233 South
- PERTH**—N fr 727 Parrish
- PETERS**—W fr al n S 11th bel Washington av
- PETERS AL**—W fr 818 Charlotte to N 4th
- PETROLEUM**—N fr Walnut bel S 2d
- PETTY**—E fr Bath N of Russell
- PHAROIS**—fr Fitzwater to Catharine W of S 18th
- PHILADELPHIA**—N fr Susquehanna av to Huntingdon E of N 16th
- PHILIP**—N fr 213 Master to N of York av
- PHILELLEN** (*Gtn*)—N fr Wisahickon av to Germantown av bel Frank
- PHYSICK'S LA** (*Gtn*)—N E fr Germantown av ab Walnut la
- PIERCE** (*Fkd*)—fr Frankford creek to Orthodox S of Bermuda
- PIERCE**—W fr 1726 S 4th to 13th
- PIKE**—N fr 1237 Cherry
- PIKE** (*Gtn*)—from Robert av to Kensington av at Butler
- PILLING** (*Fkd*)—N fr Pine bel Sellers
- PINCUS CT**—from Marshall bel Fairmount av
- PINE** (*Fkd*)—W fr 4326 Frankford av to Adams
- PINE**—W fr 400 S Delaware av to Schuylkill river to county line
- PINE TREE**—S fr Willow bet St John and N 2d
- PINK**—fr 339 Master to 326 Jefferson
- PIPER'S CT**—E fr 617 St John to Vincent
- PLACID PL**—W fr 842 S 2d
- PLANE**—W fr Lancaster to Wheat S of Wharton
- PLATT** (*C Hill*)—
- PLEASANT** (*Gtn*)—E fr 5537 Germantown av
- PLEASANT** (*Myk*)—W fr Mechanic near Pechin
- PLEASANT RETREAT**—W fr 638 N 7th
- PLEASANT ROW**—N fr 2007 Spruce
- PLEFFENBERG PL**—N from 835 Cherry
- PLEICE'S CT**—W fr 338 Garden
- PLOVER**—W fr 1126 S 7th
- PLUM**—W fr Delaware river to Richmond S of Norris
- PLUMB**—S E fr Mulberry to Tacony creek bel Meadow
- PLUME PL**—E and W fr 10 Caroline pl
- PLUMSTEAD PL**—S fr 1938 Sansom to 1939 Moravian
- PLYMOUTH**—W fr 230 S 19th to 20th
- PLYNLIMMON PL**—W fr 224 N Front
- POINT HOUSE RD**—S fr Mifflin bel S Front
- POINT PLEASANT CT**—W fr 978 N Delaware av
- POINT RD**—E fr Frankford av n Frankford
- POLARD**—N fr 1010 Germantown av
- POLLOCK**—W fr Delaware river to Schuylkill river 3000 S

POLLOCK'S CT—S fr 1616 Lombard
POPLAR—W fr 900 N Delaware av to Schuylkill
POPLAR (Myk)—E fr 147 Green la
PORCELAIN—W fr 130 S 19th to 117 S 21st
PORTAGE PL—N E fr N College av W of Ridge av
PORTER—W fr Delaware river to Schuylkill river 2500 S
PORTER'S CT—E fr 329 St John
PORTICO ROW (Gtn)—S fr Seymour W of Gtn av
PORTLAND—E fr 409 N 11th
POTTS—W fr N 12th to Broad bel Fairmount av
POTT'S CT—W fr 640 N 7th
POULSON—N fr Spruce W of S 25th
POULSON—W fr S 2d bel Moore
POWDER MILL LA (Fkd)—S W fr Adams to Nicetown la W of Leiper
POWELL—W fr 326 S 5th to 327 S 6th
POWELTON AV (W P)—W fr N 32d to 42d S of Baring
POWERS LA (Pville)—E fr Elmwood av S of S 72d
PRATT—N fr Melrose to Trenton av
PRESBYTERIAN LA (Gtn)—W fr Germantown av to Township Line rd
PRESCOTT (W P)—W fr N 49th S of Aspen
PRESCOTT PL—N fr 1221 Hamilton
PRESTON—N fr 929 Wallace to 924 Melon

PRESTON (W P)—N fr Story to Westminster av W of N 40th
PRICE—E fr Amber to Trenton av S of York
PRICE—E fr Jasper to Emerald S of York
PRICE—N fr Norris bel Richmond to Beach
PRICE (Gtn)—E fr 4933 Germantown av
PRICE'S CT—N fr 1105 Bainbridge
PRICE'S CT—S fr 304 Lombard
PRICE'S CT—S fr 1126 Rodman
PRIME—W fr Swanson to S 3d S of Washington av
PRINCE—N E fr Girard av n Norris
PRINCETON PL—N fr 1215 Irwin
PRISCILLA PL—N fr 419 South
PRITCHETT—W fr S 13th bet Federal and Ellsworth
PROSPECT—N fr 925 Thompson
PROSPECT AV (C Hill)—
PROSPEROUS AL—S fr 1102 Locust
PROVIDENCE CT—N fr 927 Sergeant
PRUNE (Fkd)—S E fr Jefferson bet Orthodox and Gillingham
PRYOR'S CT—W fr 262 S 9th to 263 S 10th
PULASKI AV (Gtn)—S fr Mannheim to S of Clapier W of Laurens
PUTNAM—W fr N Front to 2d ab Oxford
QUARRY—W fr 146 N 2d
QUARRY CT—N fr 2513 Callowhill
QUEEN—E fr Ridge av ab R R Bridge Falls
QUEEN—W fr Delaware river

- bel Catharine to 811 S 6th
- QUEEN** (*Gtn*)—W fr 4660 Germantown av to Township Line
- QUEEN AV**—S fr 336 Queen
- QUEEN'S CT**—N fr 933 Federal
- QUEEN'S CT**—W fr 844 Lawrence
- QUIGG'S CT**—N fr 7 Vine
- QUIGG'S CT**—W fr Beachm Norris
- QUIGLEY'S CT**—W fr 614 Charles bet South and Bainbridge
- QUINCE**—S fr 1112 Walnut to Lombard
- QUINCY** (*Gfn*)—fr Carpenter to Franklin bel Germantown av
- RACE**—W fr 200 N Delaware av to Schuylkill river
- RACE** (*Hbg*)
- RACHEL**—N fr 149 Brown
- RAILROAD**—S fr Dauphin W of Frankford av
- RAINBOW**—W fr Blair bel Otis
- RALSTON**—E fr 415 S Juniper
- RANDALL'S CT**—W fr Duponceau ab Locust
- RANDOLPH**—N fr Brown to Montgomery av bel 6th
- RANDOLPH**—N W fr Trenton av to Waterloo ab Clearfield
- RANSOM PL**—E fr 259 N 5th
- RANSTEAD PL**—W fr 32 S 4th to 21 S 5th
- RASPBERRY**—S fr 920 Walnut
- RATCLIFFE**—S fr 726 Minster to 727 Lombard
- RAU'S CT**—W fr Lackawanna ab Master
- RAWLE**—W fr McGrath bel Poplar
- RAY'S AV**—W fr 18 Marston
- READING R R & AV**—W fr Delaware river ab Lehigh av
- REANY'S CT**—E fr Fidler ab N 2d
- REBECCA** (*W P*)—N fr Haverford av to Lancaster av W of N 40th
- RECHÉL'S ROW**—E fr 491 Dillwyn
- RECKLESS**—W fr 956 Otsego to 955 S Front
- RECTOR**—N E fr Ridge av to Jennett S E of Roxborough av
- REDNER**—W fr 1530 N 22d to 23d
- REDWOOD**—W fr 1212 S 3d
- REED**—W fr Delaware river bel Wharton to Schuylkill river
- REESE**—N fr Susquehanna to Alleghany av W of N 5th
- REEVES**—W fr 302 N 20th to 303 N 21st
- REGER** (*Gtn*)—S fr Spring al bel Manheim
- REGISTER PL**—N fr 1221 Catharine
- REID'S AV**—W fr 712 Fallon
- REIFF'S AV**—W fr 1122 N Front to 1119 Hope
- REIMER'S AV**—S fr 1210 Poplar
- RELIEF**—W fr 510 S Front to 2d
- REMENTER AL**—W fr Fayette N of Market to 41 N 10th
- RENTSCHLER**—N fr 1119 Melon to 1118 Fairmount av
- RETTA**—E fr Osborn to Jennett N fr Righter
- REX** (*W P*)—N fr Eadline to Scioto
- REX**—W fr Germantown av n Evergreen
- REYNOLDS** (*Bdg*)—fr Richmond to Garden ab Kirkbride
- RHEINHART**—W fr S 47th N of Woodland av
- RHOADES**—W fr 406 N 18th

RICHARD—W fr 422 S 16th to 421 S 17th

RICHARD'S CT—S fr 210 George

RICHARDSON—W fr Federal to Ellsworth E of S 16th

RICHARDSON'S CT—N from 431 Race

RICHLAND PL—S fr 106 Elfreths

RICHMOND—E fr N Front to Frankford av bel Bath

RIDGE (*Fkd*)—W fr Leiper bet Sellers and Orthodox

RIDGE AV—N W fr N 9th and Vine to Islington la

RIDGEWAY'S CT—N fr 905 Torr

RIDGWAY (*WP*)—N fr Powelton av to Spring Garden E of N 34th

RIDLEY AV—fr Berks ab Belgrade

RIGGS—S fr Naval Asylum n Sutherland av

RIGLER'S CT—fr Frankford av bel Girard av

RIHL—S fr 1539 Palmer bel Frankford av

RILEY—W fr Ridge av n Green la

RINDER PL—S fr Marriott bel Passyunk av

RINEHART—27th Ward

RINGGOLD—N fr 2417 Hare to Parrish

RINGGOLD—N fr Montgomery av W of N 24th

RINGGOLD PL—W fr 420 S 19th to Ford

RIO GRANDE PL—E fr 1023 Moyamensing av ab Washington av

RIPKA AV (*Myk*)

RIPTON PL—W fr 942 N 3d

RISING SUN LA—W fr N 2d to 3246 Germantown av thence W to N 17th

RISTINE—W fr Maple to 810 Mackinaw

RITCHIE—S fr 1336 Fitzwater to 1335 Catharine

RITMEYER'S CT—E fr 229 S 2d

RITNER—W fr river Delaware to river Schuylkill 2400 S

RITTENHOUSE (*Gtn*)—W fr 5000 Germantown av to Ridge av

RITTENHOUSE—W fr 258 S 17th to 249 S 20th

RITTER—N fr E Norris bel Cedar to Dauphin

RIVER (*WP*)—W fr river Schuylkill to Lancaster av above Market

ROACH'S CT—S fr Savery ab Wildey

ROBERTS AV (*Gtn*)—N fr Wisahickon av to Germantown av E of Berkley

ROBERT'S CT—N fr Mead ab S Front

ROBESON—N E fr Germantown av to Tower S E of Mechanic

ROBESON'S CT—W fr 974 N Delaware av

ROBIN (*WP*)—W fr S 39th to 40th S of Spruce

ROBIN AV—E and S fr 707 Russell to Benneville pl

ROBINSON (*Myk*)—N fr 4247 Main

ROBINSON'S AL—S fr 1620 Lombard

ROCHFORD—W fr N 19th bet Hamilton and Buttonwood

ROCKDALE PL—N fr 629 Lombard

- ROCKHILL PL**—E fr 1071 Germantown av
ROCKLAND (Gtn)—fr German-town av to 2d ab Lowden
ROCKLAND (W P)—W fr N 32d to Lancaster av
RODGER'S CT—N fr 113 Pegg
RODMAN—W fr 516 S 9th to Broad
RODNEY—W fr S 18th to 19th bet Spruce and Pine
ROGER'S CT—N fr 431 Marriott
RONALDSON—S fr 932 South to 927 Bainbridge
RONEY'S CT—W fr 956 St John
RORER—N fr Cambria to Clear-field bet D and E
ROSE—W fr Commerce to Almond bel Cumberland
ROSE (W P)—N fr Market ab N 40th
ROSE—W fr 710 S 13th to 709 S Broad
ROSE—S fr 3636 Sansom *
ROSE AL—N fr 1009 Locust
ROSEHILL—N fr Somerset to Indiana bet Leamy and C
ROSET (Gtn)—S fr Spring al bet Manheim and Seymour bel Germantown av
ROSS—fr Richmond to Wildey n Columbia av
ROSS (Gtn)—fr Mill to Penn ab Peale
ROSS AV—W fr 510 S 23d
ROUGH AND READY—fr Trenton av to Amber bel Otis
ROWLAND'S CT—S fr 724 Filbert
ROXBOROUGH (Gtn)—fr Roberts av to Frankford Creek ab Luzerne
ROYAL (Gtn)—E fr 4611 Germantown av
RUAN (Fkd)—W fr Haul to Edward bel Church
RUBICAM (Gtn)—fr Wister to Wisteria ab Miller
RUBICAM PL—N fr 927 Noble
RUDOLPH AV—S fr 730 Race
RUGAN—N fr 917 Callowhill
RULE—W fr Lancaster to Wheat n Reed
RULE—W fr 1416 S 4th
RULE PL—E fr 743 S 5th
RUNDLE—E fr 325 S 16th
RUPERT (W P)—
RUPERT PL—W fr 520 N 3d
RUSCOMB (Gtn)—fr E Logan to R R
RUSH—E fr Frankford av bel William
RUSH—W fr N 20th to 23d N of Indiana
RUSSELL—E fr Bath to Delaware av N of Ontario
RUSSELL—S fr 832 Bainbridge
RUSSELL'S AV—N fr 1541 Parish
RUTH—N fr Hart to Cambria W of Stouten
RUTTER'S CT—N fr 205 Federal
RYAN'S CT—S fr 420 Christian
RYAN'S PL—S fr 416 Christian
RYE—S fr 212 Marion to Reed
RYLE—N fr Columbia av to Palmer
SABINE PL—S fr Stanley to 325 German
SABULA PL—N fr 809 Mackinaw
SACRAMENTO AV—fr 1015 Shackamaxon to Wildey
SAFFIN PL—S fr 902 Ogden
ST ALBAN'S PL—W fr 22d to 24th bel Catharine
ST ANN'S AV—E of Tucker N of

Memphis

ST DAVID—N fr Race to Vine W of N 23d

ST JAMES PL—W fr S 22d bel Walnut

ST JAMES—W fr S 32d S of Walnut

ST JOHN—N fr 215 Vine

ST JOHN'S CT—E fr 723 St John

ST JOHN'S PL—E fr 417 St John

ST JOSEPH'S AV—W fr 38 S 17th to 37 S 18th

ST MARK'S SQ—S fr 4218 Walnut

ST MARY—W fr S 6th to 8th bet Lombard and South

ST OMAR PL—S fr 1738 Lombard

ST PAUL'S AV—E fr 771 S 7th

ST STEPHEN'S PL—S fr 920 Market

ST VINCENT (*Tacony*)

SALEM AL—W fr 416 S 12th to Dean

SALMON (*Bdg*)—E fr 3200 Bockius to Ash

SALMON—N fr Gunner's run ab Richmond

SALTER—W fr S 7th to 8th S of Christian

SAMPER PL—E fr 1025 S 5th

SANDER'S CT—E fr 1027 St John

SANDERSON—W fr S 15th to 17th S of Federal

SANSOM—W fr 120 S 6th bet Chestnut and Walnut

SARAH—fr Queen n Frankford av to Wildey

SARAH (*Blue Bell*)—

SARANAK—W fr Rye to Moyamensing av S of Reed

SARGENT PL—W fr Frankford av ab Cumberland

SARTAIN—N fr 1123 Poplar

SAUER AV—E fr Randolph bet Master and Jefferson

SAUER'S CT—E fr 1413 Randolph

SAUNDER'S AV (*W P*)—N from Filbert to Lancaster av

SAVANNAH CT—fr Beach Below Berks

SAVERY—E from 319 Wildey to Frankford av

SAXON—E fr Richmond to Bath S of Alleghany av

SAXON PL—S fr 323 Stanley

SAY—N fr 533 Bainbridge

SAYBOLT'S CT—N fr 221 Noble

SCARRETT'S CT—N fr 705 Minister

SCATTERGOOD (*W Hall*)—S E fr Trenton R R to James

SCHAFFER (*Gtn*)—fr Centre to Haines E of Germantown av

SHELLENBERGER AV—N E of Serrill S W fr Amber

SHALLINGER AV—N fr Serrill E of Diamond

SHELL—S fr 830 Vine

SCHILLER (*Rising Sun*)—from Rising Sun la to N 10th

SCHLEISMAN'S AL—E fr 927 N 3d to Canal

SCHNEIDER—W from Lawrence bel Norris

SCHOFIELD S CT—S fr 2006 Lombard

SCHOOL (*Bdg*)—N from Ash to 3354 Church

SCHOOL (*Gtn*)—W fr 4800 Germantown av to Rldge av

SCHOOL HOUSE ROW S fr 3433 Chestnut

SCHRYER'S CT—S fr 802 Willow

SCHUYLER (*Gin*)—fr Roberts av to Manheim ab Wissahickon

- SCHUYLKILL RD** (*W P*)—N fr Permanent bridge
- SCIOTA** (*W P*)—W fr Brooklyn W of Lancaster av
- SCIPIO PL**—E fr 43 N 7th
- SCOTT**—W fr 908 N 19th
- SCOTT**—W fr S 8th bel Dickinson to S 10th
- SCOTT**—W fr N 27th ab Poplar
- SCOTT'S LA** (*Falls Schyl*) N fr Ridge av W of N 35th
- SCRANTON PL**—N fr 613 Filbert
- SEARS**—W fr 1312 S 6th to 1317 S 7th
- SECOND**—W fr N 23d to 24th N of Market
- SEDGELY AV**—Montgomery av and N 31st N E to Erie av and N 2d
- SEDGEWICK** (*Gtn*)—
- SEISER'S CT**—E fr 111 Bread
- SELFRIIDGE**—S fr Bainbridge to 1711 Fitzwater
- SELFRIIDGE PL**—N fr 1119 Bainbridge
- SELLERS** (*Fkd*)—N E fr Adams to Oxford S of Orthodox
- SELLER'S CT**—N fr 1309 Carlton
- SELSER'S CT**—S fr 146 Race
- SELTZER**—fr N Front to Gourney S of Somerset
- SENATE**—W fr 730 S Front to 2d
- SENECA** (*W P*)—N fr Lancaster av
- SENECA CT**—W fr 454 Belrose
- SENNEFF**—W fr 106 S 23d to 109 S 24th
- SENNEFF AV**—W from 638 Andress
- SEPVIVA**—N from Vienna E of Frankford av
- SEPVIVA**—N fr Tioga to Erie av E of Trenton R R
- SERGEANT**—W fr 222 N 9th to 11th
- SERRILL**—W fr Kensington av ab Cumberland
- SEUBERT'S CT**—E fr 1649 Germantown av
- SEVIER** (*Gtn*)—fr Roberts av to Manheim
- SEVILLE**—N E fr Cresson to Terrace N W fr Hermit
- SEVILLE PL**—N fr 235 Queen
- SEWELL**—N fr Tucker to Jackson bet Tulip and Sepviva
- SEYBERT**—W fr 1312 N 15th to 25th
- SEYMOUR** (*Gtn*)—W fr Pulaski av to McKean's
- SHACKAMAXON**—fr the Delaware to Frankford av bel Crease
- SHAEFER'S CT**—S fr Rawle W of Lawrence
- SHAMOKIN**—W fr 400 N 22d to 413 N 23d
- SHARKEY'S AL**—W fr 1212 Alaska to 1209 Bainbridge
- SHARP**—E fr Hermit to Dawson S of Terrace
- SHARPNACK** (*Gtn*)—E fr 5401 Germantown av
- SHARP'S AV**—S fr 1222 Canby
- SHARSWOOD**—W fr Ridge av S of Jefferson
- SHEAFF**—W fr 222 N 11th to 12th
- SHEKINAH**—N fr Oxford n Kerr
- SHELBURNE AV**—S fr 420 Cherry
- SHELDON PL**—W fr 936 S Front
- SHELLBARK**—W fr 150 N 13th to Juniper
- SHELLY**—S fr Alleghany av to Clearfield E of Myrtle

SHERIDAN—N fr Montgomery av to Berks below 7th
SHERMAN (*Gtn*)—fr Carpenter to W Washington ab Wayne av
SHERN'S CT—W fr 1330 N 2d
SHIELD'S CT—N fr 1231 Catharine
SHIELD'S CT—S fr Relief bet S Front and 2d
SHILLER—E fr N 11th to Reading R R S of Tioga
SHIRKER'S AL—S fr Alaska bel S 6th
SHIRKER'S AV—bet Mulvaney and Fawn bel Columbia av
SHIRKER'S CT—S fr 1212 Alaska
SHIRLEY—S E fr N 19th to Fairmount av bel Brown
SHIVELEY'S AV—E fr 819 Duane
SHOCH—N fr 15 Mead
SHOCK—N fr 2025 Market to 2026 Filbert
SHOEMAKER—E fr 15 S 8th
SHOEMAKER CT—W fr 708 St John to 703 Brooks
SHOEMAKER'S AL (*Myk*)—N fr 4421 Main
SHOEMAKER'S LA (*Gtn*)—S fr 4678 Germantown av
SHOEMAKER'S LA (*Gtn*)—now Penn
SHORT CT—E fr 209 N 12th
SHOTWELLS AV—E fr 1225 Lawrence
SHOWAKER—W fr N 22d to 26th S of Lehigh av
SHUNK—W fr river Delaware to river Schuylkill 2600 S
SHUR'S LA—N E fr Main n Tollgate to Ridge av
SIDMOUTH—S fr 712 Washing-

ton av
SIDMOUTH PL—N fr 1829 Spruce to Ann
SIDNEY—S fr Ellsworth W of Passyunk av to 829 Federal
SIEGEL—W fr 1826 S Front
SILBERT—S fr 1028 Wharton
SILLIMAN (*W P*)—N fr Elm to Transcript E of N 43d
SILMA PL—S fr 1916 Hamilton
SILOAM—E fr Otis to Norris S of Belgrade
SILVER—N fr Leamy to N Front N of Lehigh av
SILVER—W fr 22 N 12th to Juniper
SILVER'S CT—S fr 428 Walnut
SILVERTON AV (*W P*)—W fr N 48th N of Haverford
SILVIA PL—S fr 318 Poplar
SIMES—fr S 22d to 24th S of Market
SIMES CT—N fr 637 Lombard
SIMPSON'S CT—W fr 926 S Front
SIMPSON'S CT—S fr 118 Catharine
SINER—E fr S 22d to Jordan N of Reed
SINGLER'S ROW—W fr 1310 N 2d to 1317 Cadwalader
SITES—N W fr Otter to Girard
SISTY—S fr Montgomery E of N 10th
SIXTH ST AV—W from 1331 Randolph
SKERRETT'S CT—S fr 906 Aurora
SKILL'S PL—W fr 840 S 3d
SLOAN (*W P*)—N fr 3933 Green to Spring Garden
SMALTZ AV—N fr 1531 Cabot
SMEDLEY—N fr Alleghany av to Erie av W of N 16th

- SMETHURST PL**—E fr 531 N 24th
SMITH'S CT—N fr 529 Lombard
SMITH'S CT—N fr 519 Marriott
SMITH'S CT—S fr 1122 Lombard
SMITH'S CT—W fr 1630 Philip
SMITH'S CT—W fr 604 S Juniper
SMITH'S PL—W fr 928 N 6th
SNIDER'S CT—E fr 1309 Rye
SNYDER AV—W fr Delaware river to Schuylkill river 2100 S
SNYDER'S AL—W fr Richmond to Fisher
SNYDER'S AV—E fr N 23d ab Race
SNYDER'S CT—S fr 1218 Pearl
SOBER'S AL—N fr 415 Walnut
SOLLADAY CT—N fr Ann below Melvale
SOMERSET—from Richmond to Schuylkill river N of Trenton av
SOMERSET (W P)—N from 4115 Haverford av to Mary
SOMMERS (W P)—E and W fr Lancaster pike ab Morrison
SOMMERVILLE—W fr German-town av to N 11th
SONORA—N fr 1009 Morgan
SOPHIA—N fr 141 Otter to 134 Edward
SORREL—W fr Bank to Melvale
SOUDER—W fr Fothergill S of Pine to 407 S 10th
SOUTH—W fr 600 S Delaware av to S 42d (W P)
SOUTH BROAD—S fr 1400 Market
SOUTH COLLEGE AV—S fr Ridge av to Girard av N of Fairmount av
SOUTH DELAWARE AL—S from Market along Delaware river
SOUTH FRONT—S fr 100 Market
- SOUTHAMPTON AV (C Hill)**—
SOUTH JUNIPER—S fr Market E of S Broad
SOUTH MERRICK—S fr Market to S Penn sq
SOUTH MARSHALL—W fr S 13th to 15th S of Washington av
SOUTH PENN SQ—W fr S Juniper to 15th
SOUTH WATER—S fr 1 Market
SOUTHAMPTON PL—rear of 234 S 2d
SOWER'S CT—S fr 1413 Miffin
SPAFFORD—S fr 612 Alaska to 607 Fitzwater
SPANGLER—N from Wrekin to Commerce bel Cedar
SPARK (Bdg)—N fr Bockius to Ash
SPARTON (W P)—W fr N 38th to Park
SPEILBERGER'S CT—E fr 1531 Hancock
SPENCER (Falls Schuyl)
SPENCER PL—S fr 231 Lybrand
SPENCER'S CT—S fr 2052 Lombard
SPINK'S ROW—bet S 10th and 11th N side of Federal
SPOONER'S AV—W fr 1114 St John
SPRAGUE (Gtn)—fr Mill to E Washington ab Boyer
SPRING (Fkd)—N E fr Waln to Church
SPRING (Myk)—S E fr 265 Green la
SPRING (Blue Bell)
SPRING—N E fr Somerset above Thompson
SPRING (Roxb)—N from Manayunk av

SPRING—W fr N 15th to 17th
 bet Race and Vine
SPRING AL (*Gtn*)—W fr 4528
 Germantown av to W of Man-
 heim
SPRING GARDEN—W from 520 N
 6th to 25th bel Green
SPRING MILL CT—E fr 412 N 24th
 ab Linn
SPRINGER (*Gtn*)—N fr German-
 town av to Musgrove bel Hor-
 ter
SPRINGER'S CT—S fr 116 Chris-
 tian
SPRINGETT—W fr N 20th to 21st
 ab Wallace
SPRINGFIELD AV—S W fr Balti-
 more av to Mt Moriah Cem-
 etary ab Chester av
SPRUCE—W fr 300 S Delaware
 av
SQUARE—fr 1311 Rye to Corn
STAMPER—W fr 418 S 2d to 3d
STANLEY—W fr 736 S 3d to 731 S
 4th
STANN'S AV—N fr Tucker to
 Jackson bel Memphis
STANTON PL—W fr N 2d ab Ox-
 ford
STAPLETON—S fr 234 Carters to
 235 Dock
STARR—S fr McKean to Snyder
 av E of S 9th
STARR AL—N fr Cherry to 524
 Race
STATE (*WP*)—N fr Green E of
 N 40th to Baring
STATE—W fr 260 N 15th to 259 N
 16th
STATION—E fr Cotton to Mech-
 anic N fr Main
STEADMAN—W fr 248 Quince to

253 Dean
STEAM MILL AL—N fr Willow
 ab N 2d
STARLEY'S CT—W fr 620 Her-
 mitage
STECK'S CT—W fr 916 New Mar-
 ket to Rachel
STEEL'S CT—S fr 410 Bainbridge
STEIMAN'S CT—E fr 1419 Ran-
 dolph
STEINER—N fr 931 Wallace to
 924 Melon
STEINMETZ PL—S fr Market to
 Ludlow W of S 34th
STEINROCK—S fr 252 Oxford
STELLA AV—W fr Frankford av
 to Franklin Cemetery av bel
 Clearfield
STENTON AV (*Gtn*)—N fr Ger-
 mantown av to Fisher's la
STERLING—S fr 1626 Bainbridge
STERNER—fr N Front to Leamy
 N of Lehigh av
STEVENSON'S CT—E fr 917 S 5th
STEWART—W fr 1410 N 21st
STEWART—S from Fitzwater to
 Manila ab S 9th
STEWART—Should be Stewart
STEWART'S CT—N fr 1441 Bain-
 bridge
STEWART'S CT—S fr 616 South
STILES—W fr 1232 N 11th
STILES (*Fkd*)—N fr Ashland to
 Frankford S of Melrose
STILLMAN—N from Jefferson to
 Oxford bel 26th
STOCKER—S fr Carpenter W of
 S 18th
STOCK EXCHANGE PL—W fr S
 3d opp Dock
STOCKTON—S fr 1228 Kemble to
 1233 Lombard

STOECKEL—N fr Somerset to Indiana E of N 21st
STOKES CT—E fr 245 Chester
STONE—W fr 410 S 15th to 415 S 16th
STORY (W P)—W fr 512 N 33d
STOUTEN—N fr Hart la to Cambria W of Jasper
STOY'S—W from 1106 Beach to Richmond
STRANAHAN'S CT—S fr 724 Bainbridge
STRANGFORD PL—N from 225 Christian
STRATFORD PL—W fr Rose al bel Locust
STRATTON PL—N fr Poplar bel 2d
STRATTON'S CT—E fr 1315 Hancock
STRAUSS CT—W fr 802 S 6th
STRAWBERRY—S fr 214 Market to 211 Chestnut
STREPER'S CT—F fr 1003 Charlotte
STRETCH—S fr Dickinson W of S 21st
STRICKLAND (W P)—E and W fr Lancaster av
STRUTHERS—W fr 246 N 12th to 345 N 13th
STUMP LA—fr opp 1430 Columbia av to Turner's la
SUFFOLK—W fr 1028 S 8th
SUGDEN (Falls Schyl)—W fr N 34th N of Clearfield
SULLIVAN (Gtn)—E and W fr E Washington ab Sprague
SUMMER—N from Somerset to Fremont bel Almond
SUMMER—W fr 246 N 15th to 23d
SUMMER'S CT—E from 37th bel

Market
SUMMERFIELD PL—N from 329 Green
SUMMERVILLE—W fr N 10th to 12th N fr Lehigh av
SUMMIT—E fr Germantown av
SUMMIT (Gtn)—N W from Germantown av
SUN CT—S fr Ogden ab N 9th
SUNNYSIDE AV (Falls Schyl)
SURREY'S PL—E fr 1009 St John
SUSANNA—E fr Richmond ab York
SUSQUEHANNA AV—W from N Front bel Dauphin
SUSSEX—S fr Graff to Sheaff bel 12th
SUTHERLAND—S fr 128 Queen to Christian
SUTHERLAND AV—S from along Schuylkill river
SUTTER'S CT—S fr 212 Carpenter
SUTTON—W fr 1432 N 5th
SUTTON'S CT—W fr Beach bel Palmer
SWAIN—W fr N 15th to 17th bel Brown
SWAIN—fr N 25th to 26th N of Hare
SWAIN'S CT—N fr 235 Christian
SWANSON—S from 14 South to Prime
SWANSON'S CT—W fr 842 Swanson
SWANWICK—S fr 606 Sansom to 615 Walnut
SWARTHMORE PL—E fr 231 N 2d
SWARTZ PL—S fr 244 Concord to 235 Catharine
SYCAMORE—S fr Locust to 1329 Spruce

SYCAMORE (*W P*)—W fr N 33d S of Aspen
SYDENHAM—N fr Master to Columbia av bet N 15th and 16th
SYLVAN—E fr N 41st S of Poplar
SYLVESTER—W fr 1626 S 5th to 7th
SYLVIA PL—r 318 Poplar
TACKAWANNA (*Fkd*)—N from Church to Harrison
TACONY (*Fkd*)—E fr Frankford
TACONY (*W Hall*)—E fr Frankford Creek to City line below Melrose
TAGERT—N fr E Norris below Cedar to Dauphin
TAHASA—W fr N 9th to 10th N of York
TALMAGE—N fr Willow ab N 2d
TAM'S CT—fr 528 Barnwell to 531 Chippewa
TAMARIND—N fr 115 Green to Fairmount av
TAN LA (*Fkd*)—S fr Church
TANEY—N fr Fairmount av near Fairmount
TANNER—S fr McIlwain to 415 Wharton
TAPPEN PL—N fr Green bet N 7th and Franklin
TARIFF PL—W fr Nom 10th bel Noble
TASKER—W from Otsego below Greenwich
TATLOW—W fr 426 N 18th to 425 N 19th
TAYLOR—E fr Kensington av ab York to Amber
TAYLOR—N from 2431 Biddle to Wilcox
TAYLOR—N fr Hare to Parrish W of N 24th

TAYLOR—N fr Montgomery av to Berks E of N 25th
TAYLOR—W from 1514 S 8th to Passyunk av
TAYLOR (*Nicetown*)
TAYLOR'S CT—E fr 721 S 3d
TAYLOR'S CT—S fr 2210 Naudain
TAYLOR'S CT—W fr 712 S 3d
TEMPLE—W fr 1016 S 12th to 1017 S 13th
TEN FEET AL—S fr 626 Barclay to Middle al
TENOR PL—W fr 416 S 4th
TEST'S AV—E fr 1141 Dunton
THAMES—W fr Tulip to Trenton av S of Somerset
THOMAS (*Bdg*)—N fr 3248 Bockius
THOMAS (*Fkd*)—N fr Tacony to Green
THOMAS (*W Hall*)—N fr Pratt to Kennedy S of Trenton R R
THOMAS CT—S fr 1016 Hamilton
THOMAZINE—W fr Hollinger bet Oxford and Columbia av
THOMPSON (*Bdg*)—S fr Ash to Ann
THOMPSON—S and W from Ann bel Master
THOMPSON PL—S fr 128 Race
THOMPSON (*Myk*)—
THORN'S CT—N fr 1111 Melon
THORP'S LA (*C Hill*)—W from Germantown av to Roxborough
THOURON—N fr Diamond E of Germantown av
THURLOW—W fr 814 S 11th to 12th
TIERNAN—N fr 1401 Reed to 1402 Ellsworth
TIBBIN (*Myk*)—N E fr Prospect

- to Fountain N fr Wobd
TILDEN—W fr 542 Chatham
TILGHMAN (*W P*)—W fr N 40th
 bel Pratt
TILLER'S CT—E fr 219 Vaughn
TILTON—N fr E Cumberland ab
 Salmon
TIMES CT—N fr 925 Rodman
TIMES PL—E from Chatham bel
 Green
TIMOTHY—E fr 231 Madison
TINDEN'S CT—E fr 201 Dean
TINICUM RD (*Pville*)S fr Island
 rd
TINN AL—N of 1331 Locust
TIOGA—fr river Delaware to riv-
 er Schuylkill
TIOGA—W from Richmond bet
 Venango and Ontario
TISDALE PL—S fr 238 Christian
 to 241 Marriott
TITAN—W of S 16th to S 23d N
 of Wharton
TITLOW—S fr Tioga E of Edge-
 mont
TOLAND—E fr 145 N 20th
TOMLIN'S CT—E fr 937 Rachel
TON AL—W fr 120 S Delaware av
 to 121 S Water
TOOD—N fr Oxford ab Frank-
 ford av
TORONTO—E fr Melvale ab Ann
TORONTO (*W P*)—N fr N 33d N
 of Market
TORPIN—N fr Clearfield to Ve-
 nango E of Richmond
TORR—W fr 326 N 9th to Ridge
 av
TORR AV (*W P*)—W fr Lancas-
 ter av
TORRIN—S fr Tioga E of Rich-
 mond
- TORR'S CT**—N fr 907 Torr
TOTTENHAM PL—N fr 809 Car-
 penter
TOWER (*Myk*)—N fr Cedar ab
 Apple
TOWER—W fr 116 N 20th
TOWNSEND—E fr Sepviva E of
 Frankford av
TOWNSEND—fr Belgrade to Gaul
 N of Norris
TRAQUAIR'S CT—E fr 19 N 10th
TREATY AV—N fr 922 N 7th
TREE—W fr 2232 Moyamensing
 av bel S 7th
TREFT'S CT—E fr 1349 Hancock
TRELLER'S—W fr S Front N of
 Morris
TREMONT PL (*W P*)—N fr Aspen
 E of N 41st
TREMONT PL—S fr Pearl ab N
 12th
TRENT PL—W fr 618 Weaver
TRENTON AV (*Fkd*)—N fr Mill
TRENTON AV (*Myk*)—N from 140
 Gay
TRENTON AV—N fr Norris to Erie
 av bel Tulip
TRINITY PL—S fr 222 Catharine
TRINITY PL—W from S 22d S of
 Spruce
TROLLER—W fr 1630 S Front to
 138 Denmark
TROTTER—N from Norris bel N
 Front
TROTTER'S AL—W fr 34 S 2d to
 23 Strawberry
TROUT—W fr 614 Barrow to 613
 S 4th
TRUXTON—S fr Budd ab S 12th
 to Heins
TRYON—W fr 504 S 21st to S 22d
TUCKER (*Fkd*)—S E fr Harrison

ab Margaret

TUCKER—W from Memphis to Martha bel Jackson
TUCKER—S from Memphis S of Lehigh av
TUDOR—S fr 722 Dickinson
TUDOR'S CT—N fr Marriott bel S 7th
TULIP—N fr Lehigh av to Erie av W fr Memphis
TULIP—N fr Palmer E of Sepviva
TULPEHOCKEN (Gtn)—W from 5051 Germantown av
TURNER—E fr Ontario to Erie av W of N 5th
TURNER—W fr N 19th to 23d N of Oxford
TURNER—N fr Oxford bel N 6th
TURNER'S CT—S fr 726 Lombard
TURNER S CT—S fr 1112 Ohio
TURNER'S LA—S W fr Germantown av bel Cumberland
TUSCULUM—N W fr C parallel to Reading R R and N E thereof
TWADDELL'S CT—N fr Barker bel N 19th
TWELVE FOOT AL—S from 510 Bainbridge
TYLER—N fr 911 Thompson to 912 Master
TYLER—W fr 908 Faulkner
TYSON—S E fr Huntingdon E of Germantown av
TYSON—W fr 2228 N 6th to Dauphin
UBER—fr Columbia av to Norris bet N 19th and 20th
UFFENHEIMER'S AV—N fr 239 Poplar
ULRICH'S ROW—W fr 1310 N 2d

to 1317 Cadwalader

ULRICK—N fr 433 Fairmount av to Maria
UNION—W fr 326 S Front to 329 S 4th
UNION (W P)—N fr 3613 Fairmount av to P R R
UNION (W P)—N fr Haverford av to P R R W of N 39th
UNION AV—W fr Germantown av to Township Line rd
UNITY (Fkd)—W from Walnut to Sellers
UPLAND AV—N W fr S 71st and Greenway av to Kingsessing av
UPSALL—E and W fr 5350 Germantown av
UPSHUR AV—E fr 325 New Market
URBANNA PL—W fr 12 N 9th
UTICA PL—W fr 414 Fothergill
VALERIA—W fr 814 N 16th to 815 N 17th
VALLEY CT—E fr 105 Eutaw
VAN BLUNK'S CT—N fr Marriott ab S 5th
VAN BUREN PL—n Ogden and N 10th
VANDEVEER—S fr 928 Locust to Brogan
VANILLA (W P)—W fr N 41st N of Columbia av
VANHORN—W fr 1126 Hancock to 1073 Germantown av
VAN PELT—N fr Montgomery av to Susquehanna av W of N 21st
VASEY—W fr 336 S 17th
VASSAR (Wissahickon)—
VAUGHN—S from 1514 Walnut to 1517 Locust
VENANGO (Nictown)—W from

- 3552 Germantown av to Town-
ship Line rd
- VENANGO**—W fr Delaware N of
Tioga
- VERMONT**—W fr 964 N 7th
- VERNER**—N from Christian E of
Sutherland av
- VERNON**—W fr 820 N 10th to 11th
- VICKER'S CT**—N fr 1711 Barker
- VICTORIA**—W fr Myrtle to Rich-
mond N of Venango
- VIDDELL'S AL**—W fr 101 S 2d
- VIENNA**—N W fr Delaware av to
Frankford av N of Montgom-
ery av
- VINCENT**—E fr Adams to Ridge
av N fr Manayunk av
- VINCENT**—N fr 207 Buttonwood
to 206 Green
- VINE**—W fr 300 N Delaware av
- VINEYARD**—W from Ridge av ab
Poplar
- VINING PL**—N fr 247 Catharine
to Concord
- VIOLA (W P)**—W fr N 41st N of
Columbia av
- VIRGINIA**—fr Waterloo to Tren-
ton av S of Alleghany av
- VIRGINIA**—W fr 706 N 22d to 24th
- VISTA**—S fr 1830 Loenst
- VOLKMAR**—fr Palmer to Colum-
bia av N of Girard av
- VOLLUM**—fr Steadman to Ari-
zona W of S 12th
- WABASH**—W from N Front N of
Market
- WADSWORTH PL**—S from 722 Fil-
bert
- WAGER**—W fr 994 N 5th to Mar-
shall
- WAGNER'S CT**—W fr N 7th bel
Fairmount av
- WAKEFIELD (Gtn)**—fr Bring-
hurst to Logan
- WAKELING (Fkd)**—E and W fr
Frankford ab Harrison
- WALDEN**—E fr 49 N 22d to 21st
- WALGROVE**—S fr Tacony near
Trenton R R
- WALKER (Fkd)**—fr Frankford to
Bridge ab College
- WALKER**—N from Lehigh av to
Somerset bet Belgrade and
Gaul
- WALKER**—N fr Somerset to Ann
W of Gaul
- WALKER'S CT**—S fr 602 Willow
- WALL**—W fr 808 Passyunk av to
S 7th
- WALLACE**—W fr N 7th to 25th
ab Mt Vernon
- WALN**—S fr Reed W of S 7th
- WALN**—W fr 1432 S 8th to 9th
- WALN (Fkd)**—S E fr 114 Unity
- WALNUT**—W fr 200 S Delaware
av
- WALNUT LA (Gtn)**—W fr 5100
Germantown av to Wayne av
- WALNUT PL**—S fr 316 Walnut
- WALNUT PL (W P)**—S fr San-
som E of S 36th
- WALTER**—W from 1218 N 15th to
1221 N 18th
- WALTON CT**—E fr 529 Chatham
- WALTON CT**—S fr 1622 Richard
bel Pine
- WALTON'S CT**—S fr 406 Lynd
- WALMY PL**—W fr 1738 Fitler to
1841 N 2d
- WARD**—S fr Carpenter ab S 18th
to Tasker
- WARDER**—N fr Montgomery av
to Berks W of Frankford av
- WARD'S CT**—r 23 Parham

WARMINSTER PL—W from 1546 Cadwalader to 1539 Germantown av
WARNER—N fr Cresson to Ezekiel E of Rittenhouse
WARNER'S CT—fr Bainbridge ab S 3d
WARNER'S CT—N fr 729 Carpenter
WARNOCK—N fr 1017 Poplar
WARREN (W P)—W fr N 34th N of Market
WARREN—E fr Richmond below Montgomery av
WARTHMAN'S CT—E fr Tulip bel Dauphin
WASHINGTON (Bdg)—N fr Irvin to Bridge
WASHINGTON (Myk)—N W fr Main
WASHINGTON—N fr Trenton av
WASHINGTON (Fkd)—N and S fr Orthodox bel Hedge
WASHINGTON (W Hall)—S E fr Adaline to Trenton R R above Frankford
WASHINGTON AV (Gtn)—E & W fr 5201 Germantown av
WASHINGTON AV—N W from Frankford av to Franklin Cemetery bel Clearfield
WASHINGTON AV—W fr Delaware river above Federal to Gray's Ferry rd
WASHINGTON CT—N from 643 Lombard
WASHINGTON LA (Gtn)—fr Bristol pike to Roxborough
WASHINGTON SQ—fr Walnut to Locust bet S 7th and 8th
WATER—see N and S Water
WATER (W Hall)—S fr Bridge

ab Frankford Creek
WATERLOO—N fr 137 Jefferson
WATER'S LA—E fr Germantown av
WATKINS—W fr S 2d to Moyamensing av S of Morris
WATKINS—W fr 1712 S 4th to 12th
WATT—W fr Ford to 417 S 20th
WATT'S—S fr McKean to Snyder av E of S Broad
WATT'S—S fr Pritchett to Tasker E of S Broad
WAVERLY—W fr 416 S 17th
WAYNE—N fr 923 Mt Vernon to Wallace
WAYNE—W fr Tulip to Trenton R R S of Cambria
WAYNE AV (Nicetown & Gtn)—N fr Tioga to Johnson's la
WEAVER—N from 519 Green to Fairmount av
WEAVER'S CT—E from Germantown av bel Oxford
WEBB—S from 1626 Fitzwater to 1627 Catharine
WEBB'S CT—S fr 222 Christian
WEBSTER—W fr S 17th below Catharine
WEBSTER—E fr Leverington av to Green la S of Manayunk av
WEBSTER TERRACE (Myk)—E fr 301 Green la
WEBSTER'S CT—W fr 716 Passyunk av
WECCACOE—S fr 402 Catharine to Queen
WEEK'S CT—W fr 934 Rachel
WEIKEL—S fa Erie av to Ann W of Tulip
WEISEL—N E fr Ann bet Gunner's run and Janney
WEISER (Bdg)—W fr Thompson

- N of Buckius
WEISS (*Gtn*)—
WELLEIN'S CT—E fr 1211 Randolph
WELLINGTON—E from Cedar to Lambert S of Westmoreland
WELLINGUON PL—E from Cedar bel Westmoreland
WELLINGTON PL—N fr 131 Dana
WENDERLEY'S CT—E fr 1019 N 4th
WENSLEY—E from Richmond to Delaware av S of Ontario
WEST—N fr 2309 Walnut to Sansom
WEST—N from Fairmount av to Poplar bet N 19th and 20th
WEST—N from Frankford av to Westmoreland
WEST ADAMS—fr Frankford av bel Aramingo
WEST COLLEGE AV—N fr Poplar to Thompson E of N 26th
WEST DE LANCEY PL—W fr S 20th S of Spruce
WEST LOGAN—W fr Pulaski av to Morris
WEST SHIPPEN PL—N from 839 Bainbridge
WEST WASHINGTON (*Gtn*)—W fr Germantown av
WESTERN AV—W fr 222 N 15th
WESTFORD AV—S fr 808 Noble
WESTMINSTER AV (*W P*)—W fr Penn R R
WESTMORE PL—E fr 515 N 2d
WESTMORELAND—W from Delaware ab Alleghany av
WETHERILL—S fr 1414 Pine
WEYAND'S PL—E fr Elk below Otter
WHARF (*Fkd*)—from Frankford Creek to Orthodox S of Pierce
WHARTON—W fr 1136 S Front
WHARTON LA—E fr S Front to Ash S of Dickinson
WHEAT—from Frankford av to Crease N of Thompson
WHEAT—N fr Cherry bet N 10th and 11th
WHEAT—S fr 130 Marion
WHEATSHEAF LA—N W fr Richmond to Trenton R R
WHELOCK'S PL—N from 1331 Potts to 1328 Fairmount av
WHELAN'S CT—S fr 1504 South to 1505 Kater
WHILDEN'S ROW—E fr 1311 Rye
WHIMPLE PL—W fr 1025 Swanson
WHITE—E from 711 S 15th to 708 Lloyd
WHITE—fr Tulip to Trenton av S of Erie av
WHITEBREAD PL—S fr 122 Christian
WHITECAR'S ROW—W fr 256 S 5th to Kinsley pl
WHITEHALL—W fr 506 N 12th
WHITEHEAD'S CT—W fr 736 S 4th
WHITEMAN'S CT—W fr 1242 Amber to 1247 N Front
WHITE'S CT—E fr 917 N 19th
WHITE'S CT—S fr 1326 Alaska
WHITE'S PL—N fr 1809 Kater
WHITE'S RETREAT—E fr 1023 N 4th
WHITNEY—W fr 1010 Passyunk av to 1007 S 8th
WHYTE'S PL—S fr 1134 South
WILCOX—W fr 328 S 19th to 333 S 20th
WILCOX—W fr N 19th to 22d bel Green

WILDER—W fr 1426 S 4th to 7th
WILDER—W fr S 18th to 19th N
 of Dickinson
WILDEY—N E fr 1059 Frankford
 av
WILES CT—N fr 1319 Wallace
WILEY'S CT—W fr 210 N 11th
WILLARD—fr Jasper to Emerald
 S of Westmoreland
WILLIAM (Bdg)—N from Ash to
 Church
WILLIAM—N W fr Delaware av
 to Trenton R R bel Cambria
WILLIAM—W fr 251 S 21st
WILLIAM—W fr Trenton R R to
 Frankford S of Cambria
WILLIAMS AL—S from 523 Bain-
 bridge to Metcalf
WILLIAMS CT—N fr 913 Callow-
 hill
WILLIAMS CT—N fr Montgomery
 ab Richmond
WILLIAMSON—W fr Crosbie ab
 Moore to Moyamensing av
WILLIAMSON'S CT—W fr Swan-
 son bel Washington av
WILLIAMSON'S PL—N from 909
 Cherry
WILLING'S AL—W fr 232 S 3d to
 231 S 4th
WILLINGTON—N from Master to
 Columbia av bel 17th
WILLOW—S fr Harrison to Mead-
 ow
WILLOW—W fr Delaware av to
 N 10th bel Noble
WILLOW (Hbg)—S fr Decatur W
 of Main
WILLOW AV (Gtn)—N W from
 Church la to Mill ab Hancock
WILLOW GROVE AV (C Hill)—
WILMER—W fr 318 New Market

to 333 N 2d
WILMER'S AL—W fr 358 Dillwyn
 to 351 N 4th
WILSON—N from 6 Metcalf S of
 Bainbridge
WILSON—S fr York W of Gun-
 ner's run
WILSON—W fr 952 Otsego to 949
 S Front
WILSON (Gtn)—E fr Haines to
 Mill S of Cedar la
WILSON'S CT—r 3 Poplar
WILTBANK'S CT—r 3 Boyer pl
WINCHESTER PL—W from 924
 Otsego
WINCHESTER PL—W from 914 S
 Front
WINCHESTER AV (Myk)—
WINFIELD PL—W fr Stewart's
 ct to 115 N 8th
WINGOHOCKING PL—W from 960
 Lawrence
WINGOHOCKING (Gtn)—fr om
 Roberts av to Frankford Creek
 ab Cayuga
WINNER PL—N fr 233 South
WINONA AV (Gtn)—fr Pulaski
 av to Wayne av bel School
WINSLOW—W fr N 12th to Juni-
 per bet Race and Vine
WINTER—W fr 240 N 16th
WINTER'S CT—S fr 1234 Monter-
 ey
WINTON—W fr S 5th to 12th N
 of Jackson
WIOTA—N fr Market to Haver-
 ford W of N 40th
WIRT PL—W fr 538 Linden
WIRTH'S CT—E fr 825 N 5th
WISER (Bdg)—W fr Thompson
 to Almond bel Ash
WISHART'S CT—W fr 704 Beach

- WISNER**—W fr S10th to 13th N of Snyder av
- WISSAHICKON AV**—W from Germantown av to Wissahickon Creek
- WISSAHICKON LA** (*Gtn*)—E of Ridge av
- WISTAR** (*Gtn*)—E from Germantown av to York av bel Manheim
- WISTAR**—W fr 534 N 10th to 12th
- WISTERIA AV** (*Gtn*)—S fr Wyandotte to Wakefield bel Wistar
- WITTE**—N fr Ann to Erie av bel Trenton R R
- WITZEL'S CT**—E fr 1309 N 5th
- WOELPER'S CT**—E fr 160 N 23d
- WOLBERT**—fr Taylor to Murray bel Spring Garden n N 24th
- WOLF**—fr river Delaware to riv. Schuylkill 2300 S
- WOLF'S CT**—E fr Hope ab Sites
- WOLF'S CT**—N fr 105 Lombard
- WOLF'S CT**—S fr 314 German
- WOMRATH PL**—N fr 235 Monroe
- WONDERLY PL**—N fr 149 Otter
- WOOD** (*Gtn*)—W fr Germantown av ab Sharpnack
- WOOD** (*Myk*)—E fr Green la
- WOOD**—W fr N 2d to 24th ab Vine
- WOODBINE**—S fr 612 Federal to 611 Wharton
- WOODBINE AV** (*Gtn*)—S fr Chew to Willow av bet Chelton av and Arnat
- WOODLAND AV**—S fr Market and S 32d to Cobb's creek
- WOODLAND**—W from S 39th S of Spruce
- WOODLAND TERRACE**—W of S 40th S from Baltimore av to Woodland av
- WOOD'S CT**—W fr Greenhill n Seybert
- WOODSTOCK**—N fr Columbia av to Norris ab N 20th
- WOODVILLE PL**—N fr 1723 St Joseph's av
- WOODWARD** (*W P*)—S fr Darby Pass R W and W of S 42d
- WOODWORTH AV**—S fr 12 Christian
- WORRALL** (*Fkd*)—fr Leiper to Franklin bel Orthodox
- WORRELL** (*Fkd*)—E from 4105 Frankford to Tacony
- WORTH**—W fr 1526 S 3d to 6th
- WORTH** (*Fkd*)—from Oxford to Harrison
- WREKIN**—E fr Martha to Commerce ab Huntingdon
- WRIGHT** (*W P*)—W fr N 32d N of Market
- WRIGHT**—W fr N 21st bel Jefferson to 25th
- WYALUSING**—F fr 58th and Haverford av to N 42d N of Westminster av
- WYALUSING** (*Gtn*)—fr Germantown av to N 2d ab Courtland
- WYANDOTTE** (*Gtn*)—fr Wistar to Wisteria ab Rubicam
- WYATT**—W fr S 7th bel Washington av to Sidmouth
- WYKOFF** (*W P*)—N fr Race to bel N 34th
- WYLIE**—S W fr 1648 Ridge av to N 19th
- WYNCOOP**—W fr S 13th to Juniper bel Locust
- WYOMING**—W fr 1320 S 2d to 1325 Corn
- WYOMING**—N fr Market to Lancaster av bet N 40th and 41st

WYOMING—N E fr Ann to Clearfield bet Trenton R R and Amber

WYOMING—S fr 1504 Bainbridge to 1509 Fitzwater

WYOMING AV—N fr Pulaski av to Germantown av E of Fisher's la

YALE—S fr Mifflin to Snyder av W of S 20th

YARDLEY—N fr Master to Sharswood E of N 21st

YEAGER'S CT—S fr 704 St Mary

YHOST—from 506 Catharine to Queen

YHOST PL—N fr 627 Carpenter

YORK—W fr N Front ab Dauphin

YORK AV—N fr Germantown av n Rising Sun la

YORK AV—N W from N 4th and Wood to 549 N 5th

YORK PL—E fr 875 N 5th

YOUNG (Bdg)—N fr Church to Bridge

YOUNG'S AL—S fr 152 Pegg to 153 Willow

YOUNG'S AL—W from 426 New Market

YOUNG'S CT—N from 233 Bainbridge

YOUNG'S CT—N fr 427 Carpenter

ZACHARIAH CT—S fr 128 Gothic to 121 Walnut

ZIEGLER'S CT—r Melvale below Maple

ZENOBIA—W fr 204 S 11th

ZEPHYR AV—W fr 752 S 8th

ZIMMERMAN—W fr N 26th to 30th ab Oxford



For City Government, Church Directory, Hotel and Bank Lists, Cemeteries, Amusements, and Notes on places having historic interest, see pages 3-62 of our larger guide.



| | | | |
|------|--------|----------|---------|
| 1875 | Jan 1 | Balance | 100.00 |
| | Feb 1 | Income | 50.00 |
| | Mar 1 | Expenses | (20.00) |
| | Apr 1 | Income | 75.00 |
| | May 1 | Expenses | (30.00) |
| | Jun 1 | Income | 60.00 |
| | Jul 1 | Expenses | (40.00) |
| | Aug 1 | Income | 80.00 |
| | Sep 1 | Expenses | (50.00) |
| | Oct 1 | Income | 90.00 |
| | Nov 1 | Expenses | (60.00) |
| | Dec 1 | Income | 100.00 |
| | Dec 31 | Balance | 1000.00 |

THE STATE OF NEW YORK

In SENATE, January 1, 1875.

REPORT

OF THE

COMMISSIONERS OF THE LAND OFFICE

FOR THE YEAR 1874.

ALBANY: PUBLISHED BY THE STATE PRINTING OFFICE, 1875.

Presbyterian Board of Publication,

1334 Chestnut St.,

PUBLISHERS AND BOOKSELLERS

—OF—

CHOICE LITERATURE

Will be glad to have you call.

“BIJOU,” MACKINNON, STYLOGRAPHIC

—AND—

Gold Pens.

TOURISTS' WRITING CASE

*Pen, Ink, and Stamps may be Carried
in the Pocket.*

PENS REPAIRED.

E. H. WHITE,

628 Chestnut Street, Philadelphia, Pa.

PICKWICK & CO.

—DEALERS IN—

Old Books,

PERIODICALS,


RARE IMPRINTS,

AMERICANA, etc.

Books Bought and Exchanged.

**ODD NUMBERS OF HARPER, SCRIBNER,
AND ST. NICHOLAS.**

**1429 Market Street,
PHILADELPHIA.**






0 014 314 469 0

CHARTER

STATEMENT

THE AMERICAN FIRE
INSURANCE COMPANY,
OF PHILADELPHIA.

January 1st, 1884.



| | | |
|---|-------------------|----------------|
| Cash Capital, . . . | \$400,000 00 | |
| Reserve for Re-Ins. | 758,051 77 | |
| Reserve for Unpaid Losses and other claims, | 94,918 48 | |
| Net Surplus, | <u>551,548 96</u> | \$1,804,519 21 |

THOS. H. MONTGOMERY, President.

A. C. L. CRAWFORD, RICHARD MARIS,
Secretary. Ass't Secretary.

OFFICE IN COMPANY'S BUILDING,
308 & 310 WALNUT STREET.