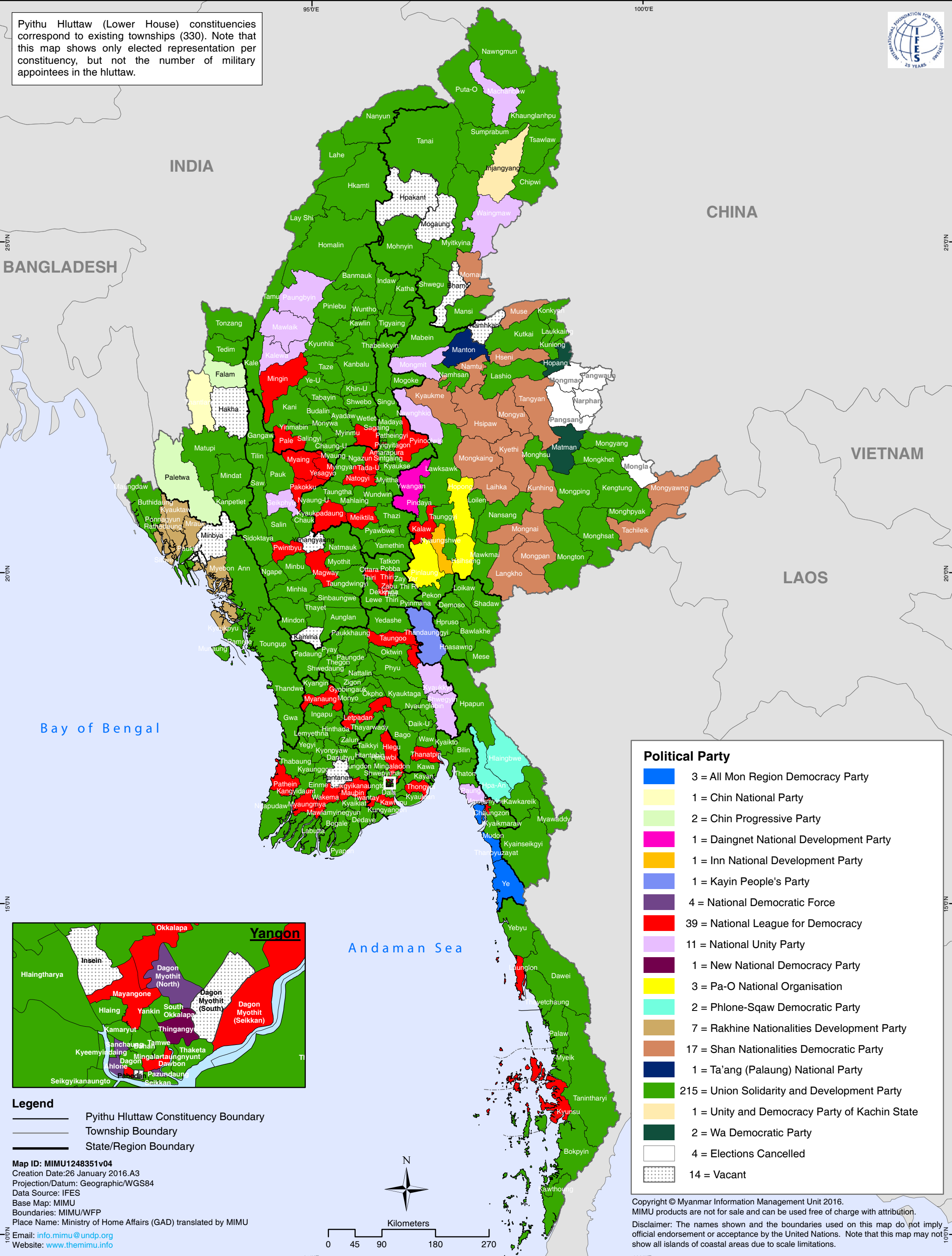


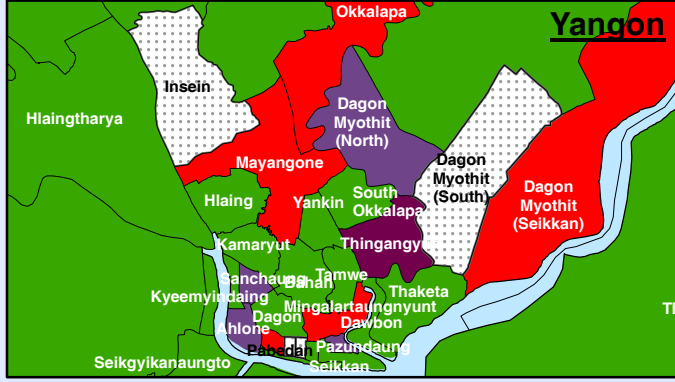
# Political Party Representation in the Pyithu Hluttaw (December 2014)



Pyithu Hluttaw (Lower House) constituencies correspond to existing townships (330). Note that this map shows only elected representation per constituency, but not the number of military appointees in the hluttaw.



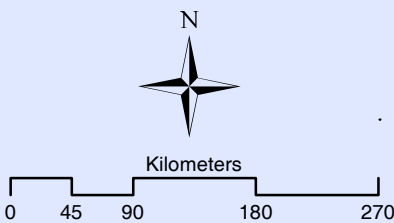
Political Party	
	3 = All Mon Region Democracy Party
	1 = Chin National Party
	2 = Chin Progressive Party
	1 = Daingnet National Development Party
	1 = Inn National Development Party
	1 = Kayin People's Party
	4 = National Democratic Force
	39 = National League for Democracy
	11 = National Unity Party
	1 = New National Democracy Party
	3 = Pa-O National Organisation
	2 = Phlone-Sqaw Democratic Party
	7 = Rakhine Nationalities Development Party
	17 = Shan Nationalities Democratic Party
	1 = Ta'ang (Palaung) National Party
	215 = Union Solidarity and Development Party
	1 = Unity and Democracy Party of Kachin State
	2 = Wa Democratic Party
	4 = Elections Cancelled
	14 = Vacant



**Legend**

- Pyithu Hluttaw Constituency Boundary
- Township Boundary
- State/Region Boundary

Map ID: MIMU1248351v04  
 Creation Date: 26 January 2016.A3  
 Projection/Datum: Geographic/WGS84  
 Data Source: IFES  
 Base Map: MIMU  
 Boundaries: MIMU/WFP  
 Place Name: Ministry of Home Affairs (GAD) translated by MIMU  
 Email: [info.mimu@undp.org](mailto:info.mimu@undp.org)  
 Website: [www.themimu.info](http://www.themimu.info)



Copyright © Myanmar Information Management Unit 2016.  
 MIMU products are not for sale and can be used free of charge with attribution.  
 Disclaimer: The names shown and the boundaries used on this map do not imply official endorsement or acceptance by the United Nations. Note that this map may not show all islands of coastal areas due to scale limitations.