

28.6.22.

ST. THOMAS'S HOSPITAL
Medical School Library

REFERENCE BOOK

NOT

allowed out overnight

KING'S
College
LONDON

TOMES DK214 R971

Library


RUSSELL, WILLIAM HOWARD
THE BRITISH EXPEDITION TO
THE CRIMEA
1858

201111981 5




KING'S COLLEGE LONDON

2 vols
10/1



05012
70M112



B
L
A
C
K

S
E
B
O
L

H
A
R
B
O
U
R

K
A
R
A
B
E
L
N
A
Y
A

M
A
R
S
H
E
S
O
F
T
H
E
T
C
H
E
R
N
A
Y
A

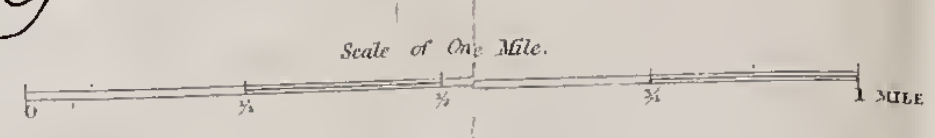
FAVORITE OF GLEN ROAD TO INKERMAN

ROAD TO INKERMAN



PLAN OF THE FORTIFICATIONS OF SEBASTOPOL TO SEPT. 1st 1854.

W. H. Russell



Note.
Government & Public Buildings
Casemate, denotes Fortified Chamber.
En Barbette, denotes Gun Platform

The continuation of the Laspahled Wall & Batteries, south of the 50 Gun Battery, constructed since September, 1854.




PLAN OF BALAKLAVA

SHEWING THE
CAVALRY ACTION
OF OCT 25th 1854.

W.H. Russell

Scale of One Mile.



Soundings in English Fathoms.

Table of Killed & Wounded.

	OFFICERS		MEN		HORSES Killed
	Killed	Wounded	Killed	Wounded	
British	13	27	142	197	381
French	2	4	21	33	79
Turkish	3	7	285		—
Total	18	38	678		460

Russian loss. 700 Killed & Wounded.

Total Numbers on the Field.

	MEN	CUNS
British	8,900	24
French	4,600	12
Turkish	600	8
Russians	19,500	40
Total	33,600	84

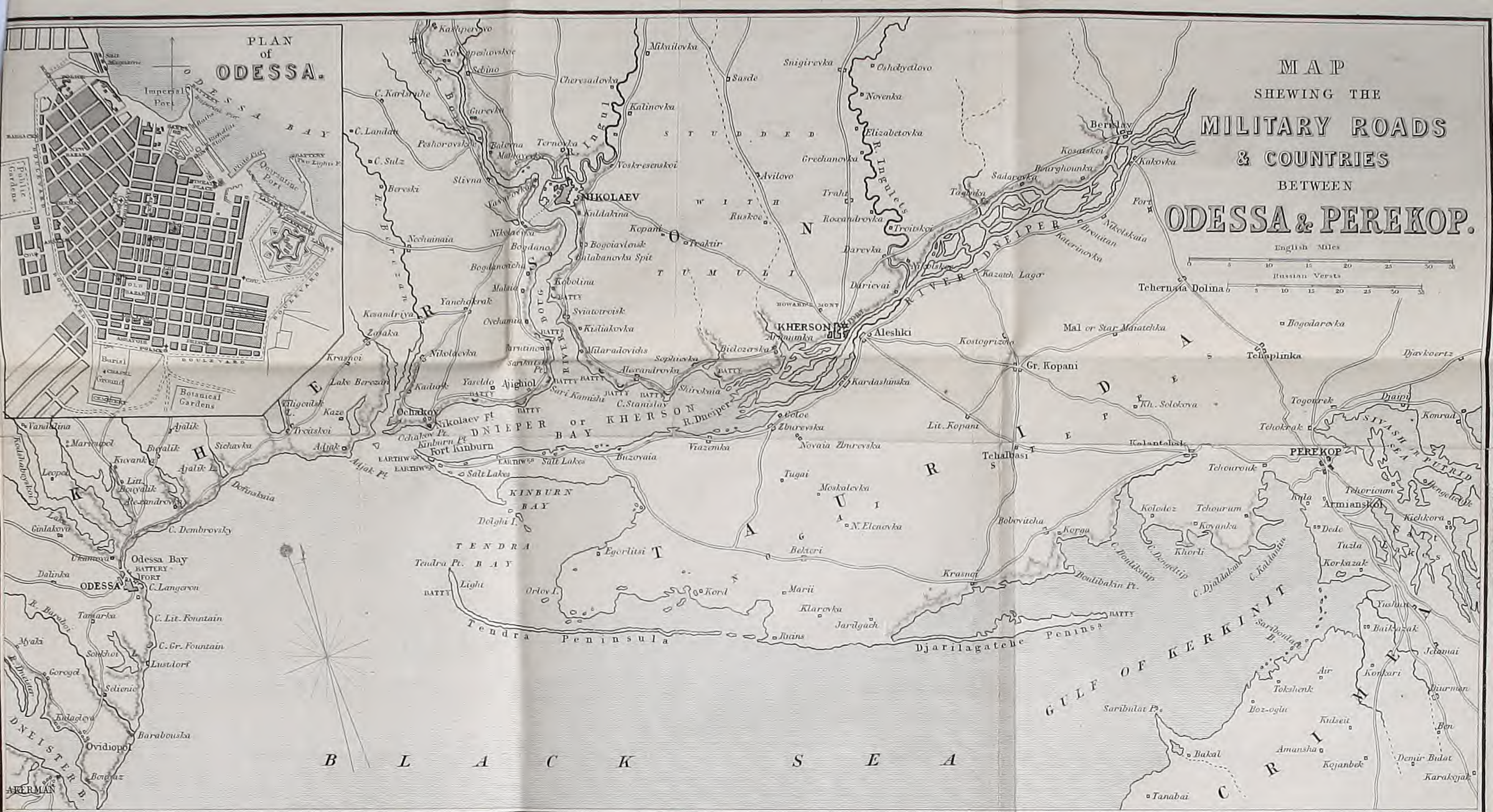
Reference.


- British Infantry
- Do Cavalry
- French Infantry
- Do Cavalry
- Russian Infantry
- Do Cavalry
- Batteries



B A L A K L A V A B A Y







PLAN OF THE BATTLE OF INKERMAN

NOV 5th 1854.

W. H. Russell

Scale of One Mile.

Table of Killed & Wounded.

	OFFICERS		MEN	
	Killed	Wounded	Killed	Wounded
British	44	102	616	1,378
French	14	34	118	1,299
Russians	58	136	734	3,177
Total	441	5,710	13,339	

*Including losses in Sortie on their Trenches on the Left.

Duration of Battle, quarter-to-Six A. M. to half-past-One, P. M.

Total Numbers on the Field

	MEN	GUNS
British	8,500	38
French	7,500	18
Russians	42,000	106
Total	58,000	162

Reference.

- British Infantry
- D^o Cavalry
- French Infantry
- D^o Cavalry
- Russian Infantry

Denotes the advance of the Russians.

The Russians retreated the same way as they advanced, part by No 1 & 2 Bastion - part across Inkerman Bridge.







Battle of Inkerman, November 5th, 1854

Heavy Cavalry Charge, October 25th, 1854

PLAN OF THE
BATTLE OF
THE TCHERNAYA
AUGUST 16th 1855.

Reduced from the Q.M. General's Plan.

W.H. Russell

Scale of One Mile

Table of Killed & Wounded.

Allies		OFFICERS		MEN	
		Killed	Wounded	Killed	Wounded
French		9	53	172	1163
	Sardinians	2	8	62	135
Russians		11	61	234	1298
	Total	27	85	3329	4785
Total		38	146	3563	6079

English not engaged, except Mowbray's Battery.

Duration of Battle, ten-minutes-to-Five, A.M. to half-past-Nine, A.M.


Total Numbers on the Field.

Allies		MEN	MEN	GUNS
		engaged	not engaged	
French		18,000	12,000	42
	Sardinians	5,600	6,000	18
Russians		23,600	18,000	60
	Total	36,500	26,000	160
Total		69,100	44,000	220

Reference.

British Infantry	▬▬▬▬▬▬
D ^o Cavalry	▬▬▬▬▬▬
French Infantry	▬▬▬▬▬▬
Sardinian Infantry	▬▬▬▬▬▬
Turkish Infantry	▬▬▬▬▬▬
Russian Infantry	▬▬▬▬▬▬
D ^o Cavalry	▬▬▬▬▬▬

General Liprandi's Corps advanced on the Night of 15th August, through Tchuliou Valley, & surprized the Sardinian Picket at Tchorgun, early in the morning & advanced along these roads to the Attack.






Note

- Movements of the Allied Fleets.*
1. Expedition of the Allied Fleets to Gallipoli 1854. May & June.
 2. " " " " from Gallipoli to Varna 1 June 1854.
 3. " " " " Varna to Eupatoria 4 Sept. 1854.
 4. " " " " Eupatoria to Sebastopol 19 Sept. 1854.
 5. " " " " Balaklava to Kerch, &c. 23 May 1855.
 6. " " " " Kamiesch to Kinburn, &c. 7 Oct. 1855.
 7. Russian Expedition from Sebastopol to Sinope 30 Nov. 1855.

Encampments of the Allied Armies in Turkey.







PLAN
OF THE DEFENCES OF
SEBASTOPOL
WITH THE LINES OF ATTACK OF THE
ALLIED ARMIES
PREVIOUS TO THE FINAL ASSAULT
ON THE 8th SEPT^r 1855.
Copied by permission
From the Plan of Sir Harry Jones, G.C.B.
REVISED.

W.H. Russell

British
French
Russians

NOTE
Batteries and Works as named by the Allies are indicated thus
D9 D9 D9 Russians D9
The Figures in the British Trench, indicates the Number of the Battery.

QUARRY
Korniev Batt^y

1000 Feet 500 0 1000 2000 3000 4000 5000 1 Mile.

SCALE SIX INCHES TO A MILE.

NOTE
The Russian Works are in most instances correctly laid down,
but the grounds inside & City Works are doubtful.


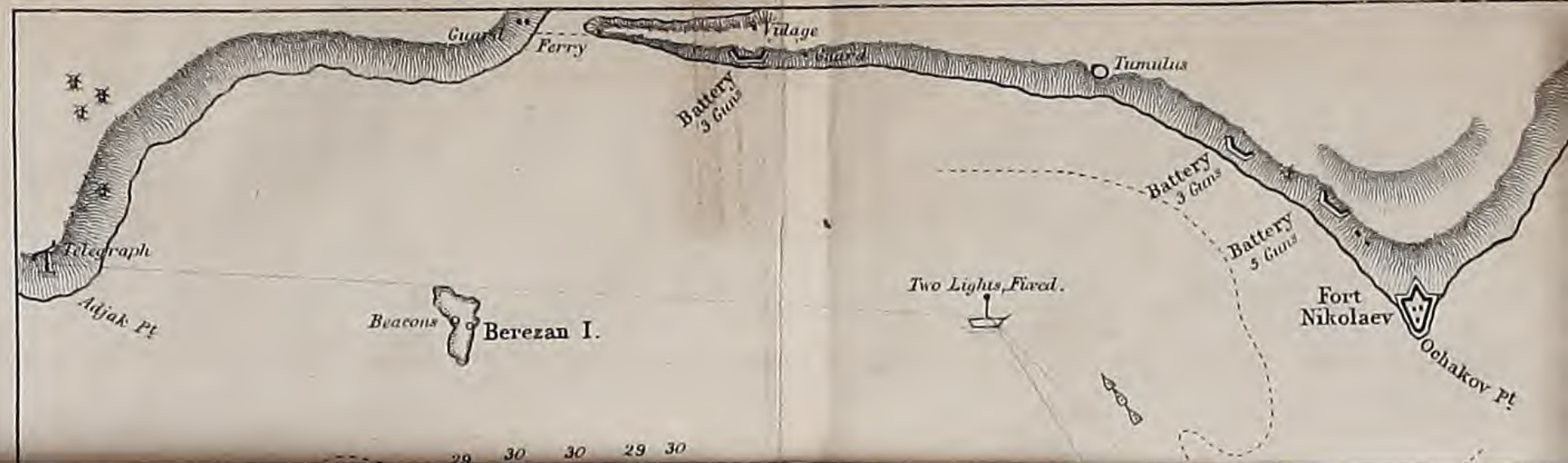



CHART OF
KHERSON BAY

AND THE

DNEIPER & BOUG RIVERS








THE
**COUNTRY AROUND
 SEBASTOPOL**
 shewing the
 POSITIONS OF THE CONTENDING ARMIES
 AFTER THE FALL OF THE SOUTH SIDE
 AND
 BEFORE THE PEACE OF 1856.

W. H. Russell



- British Forces
- French
- Sardinian
- Russian

B L A C K S E A







