

05011  
R23  
10-399 EC

U.S.D.A. Forest Service  
Alaska Region














### Emerald Bay

Existing Condition Map  
and Unit Pool

Draft Environmental Impact Statement

January 2000

### LEGEND

-  Alternative Roads
-  Class I Streams
-  Class II Streams
-  Class III Streams
-  VCU and Project Boundary
-  Unit Pool
-  Saltwater and Lakes
-  Lands
-  Old Growth Forest Low Volume Strata
-  Old Growth Forest Medium Volume Strata
-  Old Growth Forest High Volume Strata
-  Previous Harvest
-  Old Growth Habitat

Note: Compiled from various Digital Geographic Data. This map may not meet National Map Accuracy Standards.

