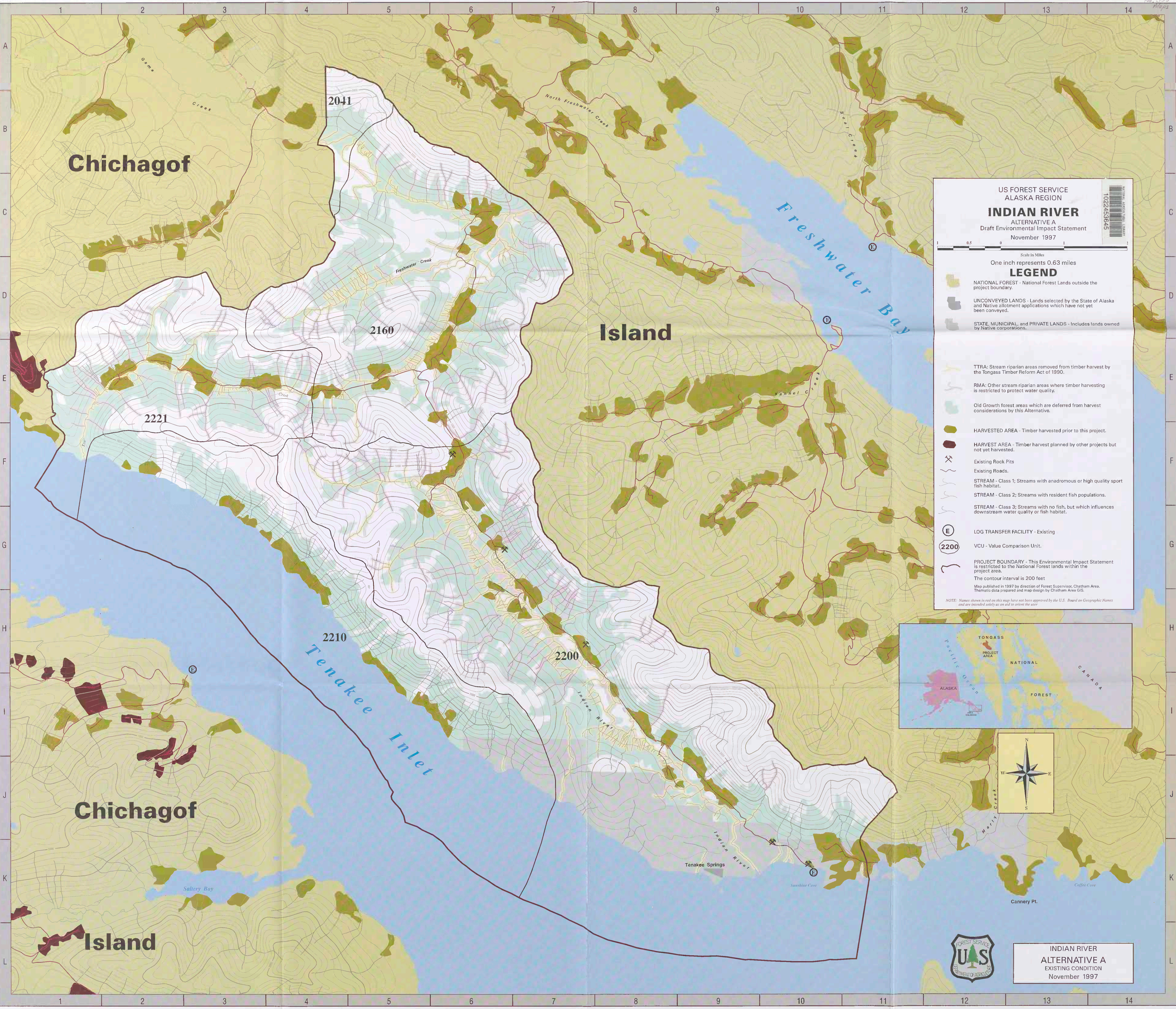


## **Historic, archived document**

Do not assume content reflects current scientific knowledge, policies, or practices.



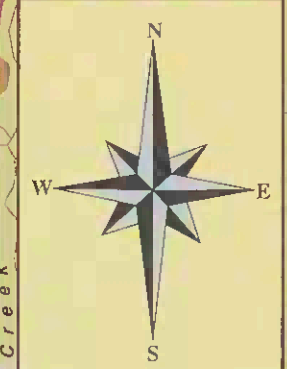
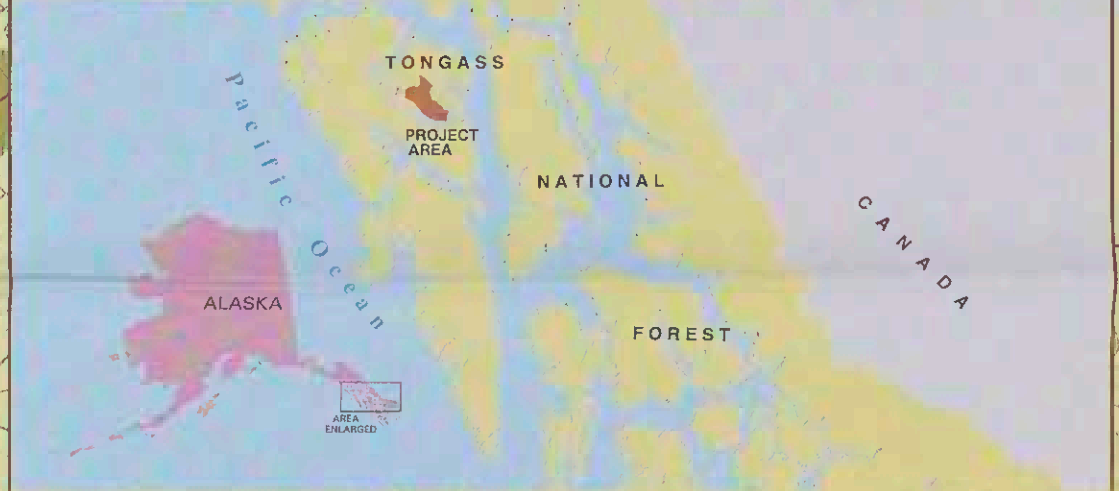
US FOREST SERVICE  
ALASKA REGION  
**INDIAN RIVER**  
ALTERNATIVE A  
Draft Environmental Impact Statement  
November 1997



Scale in Miles  
One inch represents 0.63 miles

- LEGEND**
- NATIONAL FOREST - National Forest Lands outside the project boundary.
  - UNCONVEYED LANDS - Lands selected by the State of Alaska and Native allotment applications which have not yet been conveyed.
  - STATE, MUNICIPAL, and PRIVATE LANDS - Includes lands owned by Native corporations.
  - TTRA: Stream riparian areas removed from timber harvest by the Tongass Timber Reform Act of 1990.
  - RMA: Other stream riparian areas where timber harvesting is restricted to protect water quality.
  - Old Growth forest areas which are deferred from harvest considerations by this Alternative.
  - HARVESTED AREA - Timber harvested prior to this project.
  - HARVEST AREA - Timber harvest planned by other projects but not yet harvested.
  - Existing Rock Pits
  - Existing Roads.
  - STREAM - Class 1; Streams with anomorous or high quality sport fish habitat.
  - STREAM - Class 2; Streams with resident fish populations.
  - STREAM - Class 3; Streams with no fish, but which influences downstream water quality or fish habitat.
  - LOG TRANSFER FACILITY - Existing
  - VCU - Value Comparison Unit.
  - PROJECT BOUNDARY - This Environmental Impact Statement is restricted to the National Forest lands within the project area.  
The contour interval is 200 feet

Map published in 1997 by direction of Forest Supervisor, Chatham Area. Thematic data prepared and map design by Chatham Area GIS.  
*NOTE: Names shown in red on this map have not been approved by the U.S. Board on Geographic Names and are included solely as an aid to orient the user.*



INDIAN RIVER  
ALTERNATIVE A  
EXISTING CONDITION  
November 1997